

# Lower Thames Crossing

## 4.1 Statement of Reasons (Clean version)

APFP Regulation 5(2)(h)

Infrastructure Planning (Applications:  
Prescribed Forms and Procedure)  
Regulations 2009

Volume 4

**DATE: November 2023**  
**DEADLINE: 7**

Planning Inspectorate Scheme Ref: TR010032  
Application Document Ref: TR010032/APP/4.1

**VERSION: 7.0**

### Revision history

<b>Version</b>	<b>Date</b>	<b>Submitted at</b>
1.0	31 October 2022	DCO Application
2.0	20 December 2022	Response to advice provided under section 51 of the Planning Act 2008 by the Planning Inspectorate
3.0	18 July 2023	Deadline 1
4.0	24 August 2023	Deadline 3
5.0	19 September 2023	Deadline 4
6.0	3 October 2023	Deadline 5
7.0	17 November 2023	Deadline 7

# Lower Thames Crossing

## 4.1 Statement of Reasons (Clean version)

### List of contents

	Page number
<b>1 Introduction .....</b>	<b>1</b>
1.1 Executive Summary .....	1
1.2 The Project .....	3
1.3 Compulsory acquisition.....	3
1.4 Land interests .....	3
1.5 The case for compulsory acquisition.....	4
1.6 Human rights .....	4
1.7 Special considerations.....	5
1.8 Compliance with statutory requirements and policy guidance .....	5
1.9 Accepted changes and amendments.....	6
<b>2 The Project.....</b>	<b>7</b>
2.1 Description of the Project.....	7
2.2 Case for the Project .....	9
2.3 The authorised works .....	10
2.4 Alternatives and flexibility.....	13
2.5 Summary of accepted changes and amendments.....	14
<b>3 Compulsory acquisition.....</b>	<b>16</b>
3.1 Scope of compulsory acquisition powers sought with reference to the draft DCO .....	16
3.2 Main compulsory acquisition powers .....	17
3.3 Other compulsory acquisition powers .....	17
3.4 Temporary possession powers .....	18
3.5 Other rights and powers .....	20
3.6 Conclusion .....	20
<b>4 Land Interests.....</b>	<b>21</b>
4.1 The extent of the land subject to powers .....	21
4.2 Location .....	21
4.3 Existing land use and character.....	21
4.4 Identifying persons with an interest in the land .....	27

4.5	Category 1 and 2 persons.....	27
4.6	Category 3 persons who may fall under section 10 of the Compulsory Purchase Act 1965 (CPA 1965) and/or section 152(3) of the Planning Act 2008 .....	27
4.7	Assessment of Category 3 persons which fall under Part I of the Land Compensation Act 1973 (LCA 1973) .....	28
4.8	Non-contact referencing .....	28
4.9	Contact referencing .....	29
4.10	Negotiation to acquire by agreement.....	29
4.11	Utility Works.....	33
<b>5</b>	<b>The Case for Compulsory Acquisition .....</b>	<b>38</b>
5.1	Introduction.....	38
5.2	The statutory conditions and Compulsory Acquisition guidance .....	38
5.3	Need for the land and the purposes for which compulsory acquisition powers are sought .....	39
5.4	Tunnel zone of protection and exclusion zone.....	42
5.5	Compounds .....	43
5.6	Stockpiling excavated material .....	44
5.7	Utility works.....	44
5.8	Environmental mitigation.....	45
5.9	Nitrogen deposition compensation.....	45
5.10	Walkers, cyclists and horse riders .....	47
5.11	Recreational sites .....	47
5.12	Compelling case in the public interest .....	48
5.13	Consideration of alternatives .....	50
5.14	Location and route options reappraisals .....	56
5.15	Reasonable prospect of funding .....	57
5.16	Acquisition by agreement.....	58
5.17	Conclusions .....	58
<b>6</b>	<b>Human Rights.....</b>	<b>60</b>
6.1	The protected rights.....	60
6.2	Consideration of duties under the Equality Act 2010 .....	62
6.3	Residential properties.....	62
6.4	Travellers.....	64
6.5	Fair compensation .....	65
6.6	Conclusions .....	65
<b>7</b>	<b>Special considerations .....</b>	<b>66</b>
7.1	Crown Land .....	66

---

7.2	Special category land forming part of a common, open space, fuel or field garden allotment .....	67
7.3	National Trust ‘inalienable’ land .....	88
7.4	Statutory undertaker land.....	88
7.5	Other consents .....	90
<b>8</b>	<b>Conclusions.....</b>	<b>92</b>
8.1	Overview.....	92
<b>Appendix 1 Statutory undertaker land .....</b>		<b>93</b>
<b>Annex A Schedule of Works - details of the purpose for which compulsory acquisition and temporary possession powers are sought.....</b>		<b>120</b>
<b>Annex B Schedule of Negotiations - progress of negotiations with parties affected by compulsory acquisition and temporary possession powers .....</b>		<b>928</b>
<b>Annex C - Land Referencing Methodology.....</b>		<b>...not submitted with this version</b>

## List of plates

	<b>Page number</b>
Plate 2.1 Lower Thames crossing route .....	8
Plate 4.1 Lower Thames Crossing Character Areas .....	26
Plate 5.1 Illustrative cross-section showing the zone of protection and exclusion zone ....	43
Plate 5.2 The six potential route corridors investigated in the 2009 DfT study.....	52
Plate 5.3 Shortlisted routes presented at the 2016 non-statutory consultation .....	55
Plate 5.4 The preferred route announced in April 2017 .....	56

## List of tables

	<b>Page number</b>
Table 2.1 Summary of how the key benefits of the Project support the Scheme Objectives. .....	9
Table 2.2 Summary of accepted changes.....	15
Table 4.1 Unknown Ownership within the Order Limits relevant to Permanent Acquisition .....	30
Table 6.1 Requirement for demolition of residential properties.....	63
Table 7.1 Number of Crown land plots resulting from Category 1 and Category 2 interests .....	67
Table 7.2 Overview of applicability of sections 131(4), (4A), (4B) and (5) .....	70
Table 7.3 Further information on sites caught by section 131 of the 2008 Act .....	71
Table 7.4 Application of section 131(4) of the 2008 Act (Provision of replacement land) ..	72
Table 7.5 Application of section 131(5) of the 2008 Act (No replacement land) .....	75
Table 7.6 Overview of applicability of sections 132(3), (4), (4A), (4B) and (5) .....	76
Table 7.7 Further information on sites caught by section 132 of the 2008 Act .....	77
Table 7.8 Application of section 132(3) of the 2008 Act.....	79
Table 7.9 Application of section 132(4) of the 2008 Act (provision of replacement land)...	84
<b>App Table 1.1 .....</b>	<b>93</b>

# 1 Introduction

## 1.1 Executive Summary

- 1.1.1 This Statement of Reasons (“the Statement”) relates to the A122 Lower Thames Crossing (the Project) and has been submitted by National Highways (the Applicant) to the Planning Inspectorate acting on behalf of the Secretary of State for Transport. It relates to an application for a development consent order (DCO) to permit and enable implementation of the Project made under section 37 of the Planning Act 2008 (as amended) (the 2008 Act).
- 1.1.2 This Statement has been prepared in accordance with the requirements of section 37(3)(d) of the 2008 Act and regulation 5(2)(h) of the Infrastructure Planning (Applications: Prescribed Forms and Procedure) Regulations 2009 (APFP Regulations), and the Department for Levelling Up, Housing & Communities guidance, Planning Act 2008: Guidance related to procedures for compulsory acquisition (the Guidance). The Application seeks development consent for the Project including the making of the proposed A122 (Lower Thames Crossing) Development Consent Order, which would confer the powers sought.
- 1.1.3 This Statement is part of a suite of application documents, which are listed in the Introduction to the Application (Application Document 1.3). These documents inform this Statement and should be read alongside it. This Statement has been submitted because the draft DCO (Application Document 3.1) includes powers to:
- a. compulsorily acquire land;
  - b. create new rights over land; and
  - c. extinguish or override existing rights over land,
  - d. for the purposes of the Project.
- 1.1.4 The DCO application is being made to secure the requisite powers to construct, operate, protect and maintain the Project; a nationally significant infrastructure project for which there is a pressing national need. Those powers are set out in the draft DCO (Application Document 3.1) s42 of the 2008 Act, the APFP regulations and Environmental Impact Assessment (EIA) regulations.
- 1.1.5 As well as operational land already within its ownership, the Applicant has acquired land at the A13 junction and 46 out of the 76 residential properties within the Order Limits. The Applicant is progressing voluntary agreement discussions with landowners within the Order Limits and remains willing to progress voluntary discussions with any party with an interest in land within the Order Limits. As recognised by the Guidance, given the scale of this long linear scheme, it would not be possible within a reasonable timescale to secure by agreement all the interests in land required for the Project and to remove any rights over the land required. The compulsory acquisition powers sought in the draft DCO (Application Document 3.1) are therefore needed to secure the interests which are required for the Project within the Order Limits and to ensure

that any third-party rights affecting it are extinguished or overridden pursuant to the draft DCO (Application Document 3.1), ensuring that the Project can be constructed, protected, maintained and operated.

- 1.1.6 The Applicant considers that there is a compelling case in the public interest for the making of the draft DCO (Application Document 3.1) and the inclusion of powers of compulsory acquisition to secure the land and property interests required to enable the Project to be carried out. The purpose of this Statement is to explain why that is so.
- 1.1.7 This Statement has been updated with the accepted changes EC03 and EC04 referenced in the Third Change Application Cover Letter [[CR3-001](#)]; Thong Lane Car Park removal (EA08) and Plot 13-03 Open Space (EA10), which are both referenced in the Notification of proposed amendments 8th November 2023 [**Document Reference 10.46**]; Plot 21-10 removal of land (EA07), which is referenced in the Deadline 5 Cover Letter [[REP5-001](#)]; and updated land registry data.
- 1.1.8 In accordance with the requirements of the Infrastructure Planning (Applications: Prescribed Forms and Procedure) Regulations 2009 and the Guidance, the Applicant has provided the following documents relating to the compulsory acquisition powers sought as part of the DCO application:
- a. this Statement of Reasons and annexes
  - b. the Funding Statement (Application Document 4.3) to explain how the proposals contained in the draft DCO (Application Document 3.1) for compulsory acquisition would be funded
  - c. the Land Plans (Application Document 2.2) which show the land which would be acquired, subject to temporary possession or subject to temporary possession with the permanent acquisition of rights; the Crown Land Plans (Application Document 2.3) and the Special Category Land Plans (Application Document 2.4) which set out proposed replacement land
  - d. the Book of Reference (Application Document 4.2)



## 1.2 The Project

- 1.2.1 The Project is a Nationally Significant Infrastructure Project (NSIP) within sections 14(1)(h) and 22(1)(a) of the Planning Act 2008.
- 1.2.2 The Project comprises of the construction of a new highway which will be built wholly in England and will be operated and managed by the Applicant. The Project also involves a number of utility works and diversions, including the installation of electric lines under section 16 of the 2008 Act and the construction of gas transporter pipelines under section 20 of that Act. A more detailed description of the Scheme can be found in Chapter 2: The Scheme of the Environmental Statement (ES) (Application Document: 6.1).

## 1.3 Compulsory acquisition

- 1.3.1 In its DCO application for the Project, the Applicant seeks compulsory acquisition and temporary possession powers in respect of certain land interests. A detailed description of the extent and nature of the powers sought is set out by reference to the DCO application documents in Chapter 3 of this Statement.

## 1.4 Land interests

- 1.4.1 The extent of the land interests affected by the compulsory acquisition and temporary possession powers sought by the Applicant is described in Chapter 4 of this Statement.
- 1.4.2 The Applicant has carried out diligent inquiry, as set out in the APFP Regulations and the Compulsory Acquisition (CA) Guidance, to identify all the persons with an interest in the Land (the land shown on the Land Plans (Application Document 2.2) and the persons with a potential claim for compensation as a result of the Scheme. These persons have been consulted pursuant to section 42 of the 2008 Act. The categories of persons identified and the methods used to identify them are described in Chapter 4 of this Statement by reference to the categories in the Book of Reference (Application Document 4.2).
- 1.4.3 The Applicant has entered into negotiations to acquire other parties' interests voluntarily where expressions of interest have been received. In cases where there are no active negotiations, the Applicant has written to those with relevant interests outlining its intention to secure voluntary agreements where practicable.
- 1.4.4 At the time of writing, it has not been possible to secure all of the land and rights required by agreement. The Guidance acknowledges that where proposals would entail the compulsory acquisition of many separate plots of land (such as for long, linear Projects) it may not always be practicable to acquire by agreement each plot of land. Where this is the case it is reasonable to include provision authorising compulsory acquisition covering all the land required at the outset. The current position on these negotiations is set out in Annex B of this Statement. The Applicant is satisfied that the acquisition of all land interests identified for permanent acquisition is necessary to enable the Project to proceed.

- 1.4.5 There are 4,220 plots of land required for the Project. these are illustrated on the Land Plans (Application Document 2.2). Of these:
- a. 753 plots are owned by or on behalf of the Applicant
  - b. 1,245 plots are owned by landowners with whom the Applicant is in regular contact either directly or via their agent
  - c. 1,822 plots are owned by councils with whom the Project engages on a regular basis
- 1.4.6 In total these 3,820 plots represent 92% of the land (by area) within the Order Limits.
- 1.4.7 The Applicant is in active discussions with various parties to agree Statements of Common Ground (SoCG).
- 1.4.8 The Applicant owns plots which are subject to the rights of others which are incompatible with the construction and operation of the Project. To ensure that any such rights could be removed (and the persons benefitting from them are compensated for such removal) compulsory powers are also sought over almost all land already owned by the Applicant.

## 1.5 The case for compulsory acquisition

- 1.5.1 This Statement sets out the reasons for the inclusion of compulsory acquisition powers within the draft DCO (Application Document: 3.1). It explains it is necessary to include compulsory acquisition powers within the DCO so that the Applicant can acquire the land interests required for the construction, operation, protection and maintenance of the Project. It also explains why powers of compulsory acquisition are necessary to enable the Applicant to use land temporarily and acquire, suspend, interfere with or extinguish rights over land. This is in order to construct and maintain the Project in a way that is both proportionate and in the public interest by reducing environmental impacts, minimising the cost to the Applicant (and hence the public purse) and mitigating the impact on affected land interests. This compelling case is evidenced further in the wider documentation that accompanies the application.
- 1.5.2 The powers of compulsory acquisition and temporary possession sought in the application are necessary, proportionate and justified. The powers sought are in accordance with all relevant statutory and policy guidance.
- 1.5.3 There is a compelling case in the public interest for the compulsory acquisition and temporary possession powers sought as set out in Chapter 5 of this Statement. The conclusion of this Statement is that the grant of the compulsory powers requested would be lawful under all applicable legal regimes.

## 1.6 Human rights

- 1.6.1 In preparing the draft DCO (Application Document 3.1), the Applicant has had regard to the European Convention on Human Rights, and the Human Rights Act 1998. Chapter 6 of this Statement considers how the Project complies with this legislation notwithstanding any infringement of private rights of those whose

interests in the land may be affected by the exercise of powers of compulsory acquisition and temporary possession.

## 1.7 Special considerations

- 1.7.1 In Chapter 7 of this Statement, the Applicant has identified all special category land which is affected by the compulsory acquisition powers sought in the draft DCO (Application Document 3.1). The Applicant has engaged with the persons responsible for the relevant special category land and with a view to avoiding the need for special parliamentary procedures in accordance with the relevant sections of the Planning Act 2008 (sections 130 to 132).
- 1.7.2 The Applicant has also engaged with the relevant Crown bodies who hold land or have rights in land in line with the provisions of sections 135(1) and (2) of the 2008 Act.
- 1.7.3 The Applicant has further considered what other consents are required to enable the Project to proceed and has set out how these will be secured. These are detailed in Consents and Agreements Position Statement (Application Document 3.3 Appendix A).

## 1.8 Compliance with statutory requirements and policy guidance

- 1.8.1 This document has been prepared in accordance with the requirements of Regulation 5(2)(h) of the Infrastructure Planning (Applications: Prescribed Forms and Procedure) Regulations 2009 (as amended) (the APFP Regulations), and the 'Planning Act 2008: Guidance related to procedures for the compulsory acquisition of land' (DCLG, September 2013) (the Compulsory Acquisition guidance).
- 1.8.2 This Statement should be read alongside the other DCO application documents that relate to the compulsory acquisition powers sought by the Applicant including, but not limited to, the following:
- a. Draft DCO (Application Document 3.1)
  - b. Explanatory Memorandum (Application Document 3.2)
  - c. Book of Reference (Application Document 4.2)
  - d. Land Plans (Application Document 2.2)
  - e. Works Plans (Application Document 2.6)
  - f. Special Category Land Plans (Application Document 2.4)
  - g. Crown Land Plans (Application Document 2.3)
  - h. Funding Statement (Application Document 4.3)
  - i. Need for the Project (Application Document 7.1)
  - j. Introduction to the Application (Application Document 1.3)

- k. Consents and Agreements Position Statement (Application Document 3.3)
- l. National Policy Statement for National Network (NPSNN) Accordance Table (forming part of the Planning Statement) (Application Document 7.2)

## **1.9 Accepted changes and amendments**

- 1.9.1 The Applicant has identified opportunities to enhance the application as submitted. A summary of the accepted changes and amendments are detailed in Section 2.5 of this Statement.

## 2 The Project

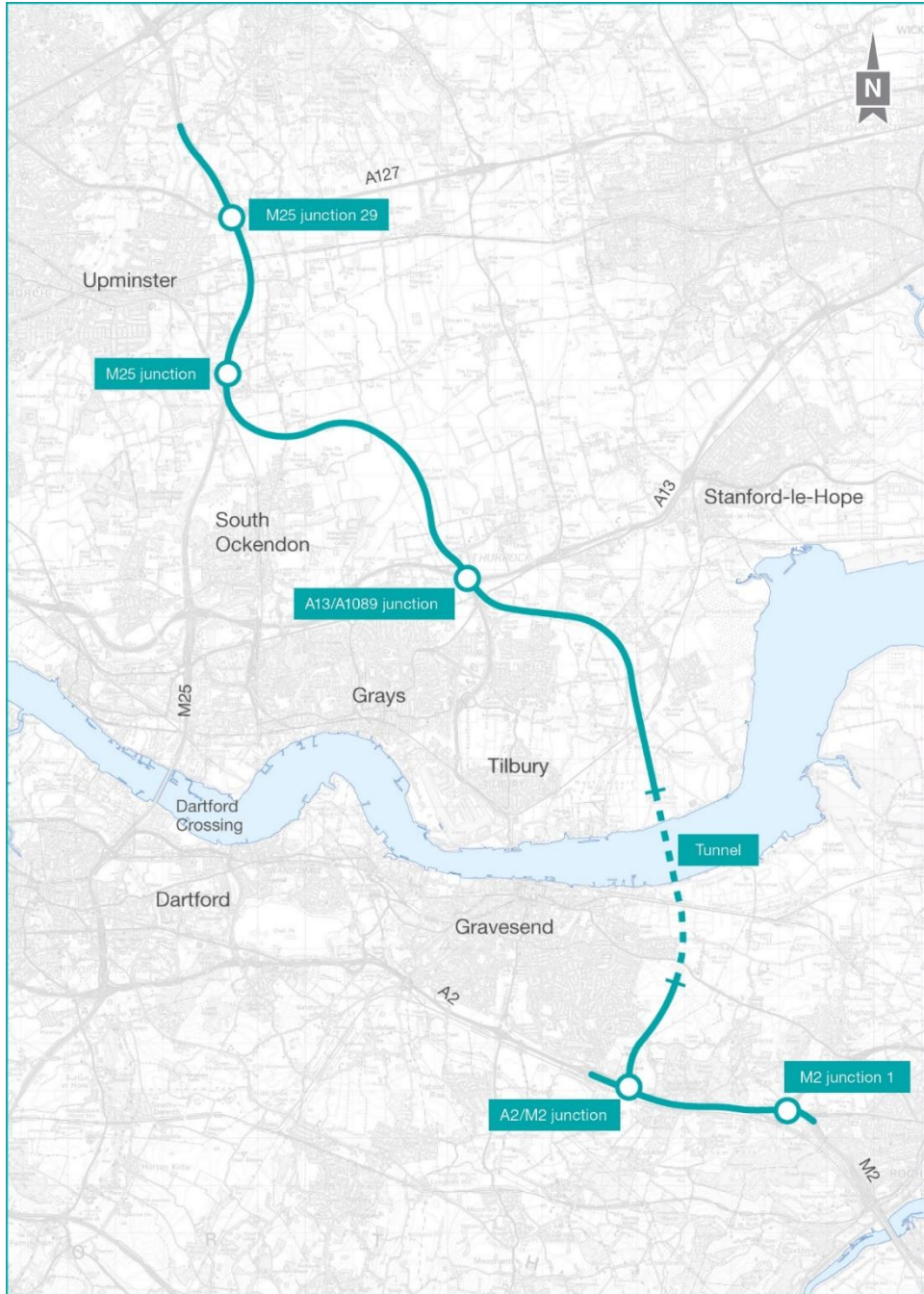
### 2.1 Description of the Project

- 2.1.1 The A122 Lower Thames Crossing (the Project) would provide a connection between the A2 and M2 in Kent and the M25 south of junction 29, crossing under the River Thames through a tunnel. The Project route is presented in Plate 2.1.
- 2.1.2 The A122 would be approximately 23km long, 4.25km of which would be in tunnel. On the south side of the River Thames, the Project route would link the tunnel to the A2 and M2. On the north side, it would link to the A13, M25 junction 29 and the M25 south of junction 29. The tunnel portals would be located to the east of the village of Chalk on the south of the River Thames and to the west of East Tilbury on the north side.
- 2.1.3 Junctions are proposed at the following locations:
- New junction with the A2 to the south-east of Gravesend
  - Modified junction with the A13/A1089 in Thurrock
  - New junction with the M25 between junctions 29 and 30
- 2.1.4 The Project route would be three lanes in both directions, except for:
- link roads
  - stretches of the carriageway through junctions
  - the southbound carriageway from the M25 to the junction with the A13/A1089, which would be two lanes
- 2.1.5 In common with most A-roads, the A122 would operate with no hard shoulder but would feature a 1m hard strip on either side of the carriageway. It would also feature technology including stopped vehicle and incident detection, lane control, variable speed limits and electronic signage and signalling. The A122 design outside the tunnel would include emergency areas. The tunnel would include a range of enhanced systems and response measures instead of emergency areas.
- 2.1.6 The A122 would be classified as an ‘all-purpose trunk road’ with green signs. For safety reasons, walkers, cyclists, horse riders and slow-moving vehicles would be prohibited from using it.
- 2.1.7 The Project would include adjustment to a number of local roads. There would also be changes to a number of Public Rights of Way, used by walkers, cyclists and horse riders. Construction of the Project would also require the installation and diversion of a number of utilities, including gas pipelines, overhead electricity powerlines and underground electricity cables, as well as water supplies and telecommunications assets and associated infrastructure.
- 2.1.8 The Project has been developed to avoid or minimise significant effects on the environment. The measures adopted include landscaping, noise mitigation,

green bridges, floodplain compensation, new areas of ecological habitat and two new parks.

2.1.9 A more detailed description of the Scheme can be found in Chapter 2: The Scheme of the ES (Application Document 6.1).

**Plate 2.1 Lower Thames crossing route**



## 2.2 Case for the Project

- 2.2.1 The Dartford Crossing is the only road crossing of the River Thames east of London. The high level of traffic demand wanting to use this crossing significantly outstrips the road space supply. The road space is also challenged by outdated design and piecemeal improvement works which led to vehicle restrictions and sub-optimal configurations to exacerbate matters. Despite the challenged road space, the road users have no choice but to continue to use the Dartford Crossing because of the lack of alternative routes.
- 2.2.2 Congestion, delays and poor journey time reliability at the Dartford Crossing and on surrounding roads are major impediments to economic growth in the South East of England. The River Thames acts as a barrier between Kent, Thurrock and Essex and affects the ability to build strong connections between these communities.
- 2.2.3 As a result of these ongoing issues, slow-moving and queuing traffic on both the local highway network and SRN approaches to the Dartford Crossing also impact the environment and surrounding communities through high levels of noise and air pollution.
- 2.2.4 Further details of the existing issues that give rise to the case for change are set out in the Need for the Project (Application Document 7.1). The issues form the basis for the identification of the Project Objectives.
- 2.2.5 Table 2.1 provides a summary of how the key benefits of the Project support the Scheme Objectives. Further details of the key benefits are set out in the Need for the Project (Application Document 7.1).

**Table 2.1 Summary of how the key benefits of the Project support the Scheme Objectives**

What the Project would achieve	
Transport	The Project would provide additional road capacity and river crossing east of London, significantly improving road space supply to serve the traffic demand.
	The additional road space would not be challenged by design limitations (e.g. no sub-optimal junction layout, no need for escorting, no wind related concerns, etc.).
	An additional crossing would provide an alternative crossing option across the river east of London and a more resilient road network in the Lower Thames area.
	The Project would significantly reduce traffic congestion at the Dartford Crossing.
	Many journeys on both sides of the river, as well as those that cross the river, would be quicker.
	The Project would follow the latest safety standards and would decrease the accident rate.
	Cross-river journey time reliability would be improved, with less frequent delays and uncertainty.
	The Project would be significantly beneficial to the business transport users wishing to cross the River Thames east of London.

<b>What the Project would achieve</b>	
Communities and environment	Improved cross-river local trips to community by way of an additional crossing and less congested Dartford Crossing.
	Enhanced connectivity and facilities for walkers, cyclists and horse riders
	Reduced congestion in Dartford area would decrease noise and air pollution.
	The Project would leave a positive legacy of green infrastructure and improved biodiversity.
	Improved access to local jobs and upskilling opportunities for local communities.
Economic	Faster and more reliable journeys and improved accessibility would boost the productivity of businesses in the Lower Thames area and wider region.
	Enhanced connectivity and cross-river economic opportunities would further stimulate competition, boosting employment and increasing inward investment locally and regionally.
	Benefits would be greatest for high value businesses, but also significant for the local area's lower value transport and construction sectors.
	Quicker, more reliable access to key markets, resources and labour for the region's ports.
	The Project would provide value for money.

## 2.3 The authorised works

2.3.1 In order to deliver the Project, it will be necessary to carry out the following works comprising:

### Junction modifications

2.3.2 Alterations would be required to both the M25 at the northern limits of the route and on the A2 at the southern end. The existing A13/A1089 junction would also require modifications to connect to the Project route.

### Vertical alignment

2.3.3 The new A122 would be at varying heights along the route, with approximately 80% in a cutting, false cutting or tunnel. The A2 would remain at its current level, with the junction between the A2 and the A122 requiring some link roads at or below ground level, on embankments and structures such as bridges. As it approaches the southern tunnel portal, the A122 would be at ground level before descending into a deep cutting. To the north of the River Thames, the A122 would be lowered as much as practicable to reduce its impact on the landscape. Where the road crosses the Tilbury floodplain, railway lines, and the Mardyke floodplain, it would be elevated.

### Local roads

2.3.4 The Project would include adjustment to a number of local roads. Most existing local roads affected by the Project route would be reconnected or designed to provide alternative provision. In most locations, the affected local roads would cross over the Project route.



## Tunnel

- 2.3.5 The construction of the two road tunnels could be delivered using a single tunnel boring machine (TBM), as an alternative method to two TBMs as detailed in Post-event Submissions, including Written Submission of Oral Comments, for ISH1 [\[REP1-183\]](#).
- 2.3.6 Emergency access and vehicle turn-around facilities would be provided at the tunnel portals. Cross-passages providing a connection between the two tunnels would be provided for emergency incident response and tunnel user evacuation. Tunnel portal structures would accommodate service buildings for control operations, mechanical and electrical equipment, drainage and maintenance operations.

## Highway structures

- 2.3.7 Approximately 50 new highway crossings would be required, comprising road bridges, underpasses, green bridges and footbridges. In addition, widening and other modification of existing highways crossings would be required.

## Highway drainage

- 2.3.8 South of the River Thames, the highway drainage system would discharge into vegetated drainage comprising infiltration basins with lined sediment forebays, ditches and swales. The intention is that these would outfall from the drainage systems to ground.
- 2.3.9 North of the River Thames, the highway drainage system would discharge into vegetated drainage comprising wetland-type retention ponds with sediment forebays, ditches and swales within an infiltration basin at the A13 junction. Existing dry retention ponds located along the M25 would be upgraded to wetland-type retention ponds with sediment forebays. The outfall from these ponds would discharge into watercourses and ditches.

## Safety and security

- 2.3.10 The Project route would include the following:
- a. Modern safety measures and construction standards with technology to manage traffic and provide better information to drivers
  - b. Variable Message Signs to display variable speed limits, travel information, hazard warnings and both advisory and mandatory signage to drivers
  - c. CCTV cameras and detection equipment to monitor and manage network usage, for alerting and investigating incidents (e.g. stopped vehicles); for maintenance and asset protection; and for detection of crime
  - d. Above-ground traffic detection to control automatic traffic management systems (e.g. variable speed limits) and to collect data on traffic flows
  - e. Free-flow road user charging infrastructure

- f. Equipment within the tunnel to monitor and control the tunnel environment during normal and emergency operations

### Road User charging

- 2.3.11 In December 2014, the Government stated in the National Policy Statement for National Networks (NPSNN) (Department for Transport, 2014) that the *'Government will consider tolling as a means of funding new road capacity on the SRN. River and estuarial crossings will normally be funded by tolls or road user charges'*.
- 2.3.12 To align with NPSNN policy and to help the Project meet the Scheme Objectives, it is proposed that road user charges would be levied in line with the Dartford Crossing. Vehicles would be charged for using the new tunnel.

### Walkers, cyclists and horse riders

- 2.3.13 Where the Project affects existing Public Rights of Way, these would be reinstated with provision of under- or overbridges, or a suitable alternative provision would be made. The Project proposes a number of new, diverted, upgraded and reinstated routes for walkers, cyclists and horse riders.

### Environmental design

- 2.3.14 The Project has been developed to avoid or minimise significant effects on the environment, and during the design process further measures have been incorporated to mitigate adverse impacts that would arise and that cannot be avoided. Some of the measures adopted include landscaping, noise mitigation measures, and the provision of green infrastructure along the Project route, including a number of green bridges. The Project would create a number of new areas of ecological habitat, providing mitigation or compensation for the impacts on existing areas. Two new parks would be created including Tilbury Fields to the west of the northern tunnel portal, and Chalk Park, to the south of the River Thames.

### Construction compounds and utility logistics hubs

- 2.3.15 While the Project is being built, construction compounds would be located along the Project route. Larger compounds would be required at the northern and southern tunnel portals to allow for tunnelling operations and materials management. Utility logistic hubs would be needed for specific utility works.

### Haulage routes and construction traffic management

- 2.3.16 Where there is no direct access from the strategic road network, suitable local roads would initially be used to access the construction worksites and compounds. Following this, temporary haul routes would be constructed off the strategic road network early in the programme where possible to access the construction worksites and compounds and further reduce usage of the local road network. In some instances, the temporary haul roads may need to connect to the existing local road network. Traffic management measures would be used to control the impacts of construction on the local and strategic road network.

## Services and utility installations and diversions

- 2.3.17 To accommodate the construction and operation of the Project, it would be necessary to install and divert multiple utilities including overhead electricity powerlines, high-pressure gas pipelines and other utility networks and their associated infrastructure including cabinets, substations and maintenance compounds. New utility connections would be installed to the compounds and to the tunnels.

## Land required

- 2.3.18 The Project would require land on a permanent basis for the road and tunnel, along with other operational infrastructure, and environmental mitigation and compensation.
- 2.3.19 On a temporary basis, land would be required for construction compounds, logistics areas and other construction activities. The utility installations and diversions, some environmental works and flood compensation requirements would require land to be taken on a temporary basis, and for permanent rights to be acquired for the operation and maintenance of any utility infrastructure, and to secure environmental works and flood compensation.
- 2.3.20 The full land requirement for the Project is shown on the Land Plans (Application Document 2.2) and set out in Annex B of this statement.
- 2.3.21 The Project would also require both permanent acquisition and temporary use of areas of special category land, which includes common land and public open space. Replacement land would be provided for some of this special category land. In other cases, in accordance with the Planning Act 2008, replacement land has not been included, for example, because it is only proposed to install and divert utilities through the land and the land would not be permanently impacted. This means that its previous use can continue once the works are finished.
- 2.3.22 Consultation with relevant landowners, occupiers and agents remains an ongoing focus through the development of the Project. Compensation for affected parties follows the statutory Compensation Code.

## Operations and maintenance

- 2.3.23 Following completion, the A122 would be part of the strategic road network.
- 2.3.24 To carry out inspection, certain specified maintenance activities in the tunnel and periodic emergency exercises, a periodic full closure of the relevant tunnel(s) would be required. These would be planned to minimise disruption, and where feasible lane closures would be used instead.
- 2.3.25 A full description of the works and associated development, referred to in the draft DCO as the 'authorised works', is set out in Schedule 1 of the draft DCO (Application Document 3.1).

## 2.4 Alternatives and flexibility

- 2.4.1 A methodical approach was undertaken in developing options for the Project, these alternatives and modifications were consulted on and the preferred route, associated infrastructure, utility diversions and environmental compensation

proposals have been chosen based on a thorough consideration of all of the relevant issues including input from affected landowners. This process is described in more detail in Chapter 5.5 Consideration of alternatives of this document, the Environmental Statement (Application Document 6.1) and Planning Statement (Application Document 7.1).

- 2.4.2 Due to the scale of the Project, the nature of the design process and the timing of the consenting process, the Applicant requires a degree of flexibility as to where certain elements of the Project will eventually be positioned within certain defined limits. These are provided for in the draft DCO (Application Document 3.1) and this flexibility has been assessed in the Environmental Statement (Application Document 6.1).
- 2.4.3 Article 6 to the draft DCO (Application Document 3.1) includes limits of deviation. The limits of deviation are designed to ensure that the development consent, if granted, includes a proportionate amount of flexibility, allowing a degree of 'deviation' from certain aspects of the consented Project as shown in certain plans and drawings – in this case the Works Plans (Application Document 2.6), Tunnel Limits of Deviation Plans (Application Document 2.15) and the Engineering Section Drawings (Application Document 2.5). These are the documents which set the constraints by reference to which the limits of deviation are subsequently defined.
- 2.4.4 Limits of deviation are necessary because development consent is being applied for whilst the Project is still at the preliminary design stage. In accordance with standard industry practice, a contractor would not be appointed to carry out the detailed design until after the DCO application has been submitted. It is therefore imperative that the consent has sufficient flexibility built in to ensure that the Project can be implemented and delivered in due course without the risk of a breach of the terms of the draft DCO (Application Document 3.1). For further information, refer to Chapter 12 of the Introduction to the Application (Application Document 1.3).
- 2.4.5 At this stage, all the Land in the Order Limits is considered to be necessary to deliver the Scheme. However, should it transpire that any part of the Land within the Order Limits is not required, for instance, as a result of the detailed design process, the Applicant would only seek to acquire that part of the Land required, and in all events, will seek to minimise the effects on land interests. Where temporary use is required the Project will only take this land for the period it is required and hand this back to the landowner at the earliest opportunity.

## 2.5 Summary of accepted changes and amendments

- 2.5.1 The accepted changes and amendments stem from ongoing landowner engagement and design and construction methodology refinement.
- 2.5.2 The changes are summarised below and further details are located in the Third Change Application Cover Letter [[CR3-001](#)], Deadline 5 Cover Letter [[REP5-001](#)] and Notification of proposed amendments 8th November 2023 [[Document Reference 10.46](#)].

**Table 2.2 Summary of accepted changes and amendments**

<b>Change code</b>	<b>Title of change</b>	<b>Brief summary</b>	<b>Materiality assessment</b>	<b>Improvement to the Application</b>
EC03	A127E WCH bridge - Limits of Deviation	<ul style="list-style-type: none"> <li>• Increase in limits of deviation to the north of the WCH bridge over the A127, to the east of the M25 junction 29, to allow for a proposed bridge to be constructed by Brentwood Enterprise Park, should that be granted planning consent.</li> <li>• No Land Use categorisation changes</li> </ul>	Non-material	Change made to accommodate proposed development in response to landowner and stakeholder concerns
EC04	Redesignation of land Plot 16-41	<ul style="list-style-type: none"> <li>• Correction of land designation to also include temporary use of land to allow construction of a Public Right of Way, which was identified elsewhere in the original application.</li> </ul>	Non-material	To enable construction of a proposed Public Right of Way
EA07	Plot 21-10 removal of land	<ul style="list-style-type: none"> <li>• Removal of two areas of hardstanding and an adjacent building from Order Limits</li> </ul>	Non-material	Amendment made in response to landowner request
EA08	Thong Lane Car Park removal	<ul style="list-style-type: none"> <li>• Removal of the car park proposal</li> </ul>	Non-material	Amendment made to accommodate Kent County Council preference
EA10	Plot 13-03 Open Space	<ul style="list-style-type: none"> <li>• Amendment to the legal designation of land</li> </ul>	Non-material	Amendment made to accommodate Gravesham Borough Council suggestion

## 3 Compulsory acquisition

### 3.1 Scope of compulsory acquisition powers sought with reference to the draft DCO

- 3.1.1 The purpose of the compulsory acquisition powers in the DCO is to enable the Applicant to construct, operate and maintain the Project. The specific compulsory acquisition powers sought by the Applicant are set out in full in Part 5 to the draft DCO (Application Document 3.1).
- 3.1.2 Section 122 of the 2008 Act provides that an order granting development consent may include provision authorising compulsory acquisition of land. To the extent that this is sought, the decision maker (the Secretary of State) in respect of the application must be satisfied that the land is:
- required for the development
  - required to facilitate or is incidental to the development or
  - the land is replacement land which is to be given in exchange for the order
  - under Section 131 or Section 132.
- 3.1.3 In addition, section 122(3) of the Act requires the decision maker to be satisfied that there is a compelling case in the public interest for the inclusion of powers of compulsory acquisition in a DCO. The way in which the Project meets these conditions is considered in Chapter 5 of this Statement.
- 3.1.4 In addition to the powers of compulsory acquisition, section 120 of the 2008 Act provides that the DCO may make provision relating to, or to matters ancillary to the development in respect of which a DCO is sought. The matters in respect of which provision may be made includes (but is not expressly limited to) matters listed in Schedule 5 of the 2008 Act, including:
- the acquisition of land, compulsorily, or by agreement (paragraph 1);
  - the creation, suspension or extinguishment of, or interference with, interests in rights over land, compulsorily, or by agreement (paragraph 2);
  - the abrogation or modification of agreements relating to land (paragraph 3); and
  - the payment of compensation (paragraph 36).
- 3.1.5 The Applicant notes that the Guidance recognises that, for long linear schemes, the acquisition of many separate plots of land may not always be practicable by agreement. The construction period of the Project is approximately 6 years, this includes establishing 18 site compounds, 15 Utility Logistics Hubs, building new structures and making changes to existing ones (including 2 tunnels, bridges, buildings, tunnel entrances and viaducts) and the diverting of 3 gas high pressure pipelines and an overhead power line diversions that qualify as NSIPs in their own right. The complexity of these works necessitates the 8 year limit for

the acquisition of land proposed in the draft DCO (Application Document 3.1) and would also ensure the Applicant is able to identify areas of opportunity to reduce the amount of permanent acquisition land required. It would also allow General Vesting Declarations to be served based upon the actual land required once this is known, as various elements of the Project are completed, enabling a reduction in permanent land take, rather than acquiring land early. This would also ensure that public money is being spent in the most effective way possible, achieving value for money. Details are also set out in the Explanatory Memorandum (Application Document 3.2).

## **3.2 Main compulsory acquisition powers**

- 3.2.1 The main powers authorising the compulsory acquisition of land, or interests in, or rights over land, are contained in Articles 25 (compulsory acquisition of land) and 28 (compulsory acquisition of rights and imposition of restrictive covenants) of the draft DCO (Application Document 3.1).
- 3.2.2 Article 28 allows rights over land to be acquired and restrictive covenants imposed instead of outright acquisition. This allows flexibility in approach by allowing the Applicant to avoid outright acquisition of the land where possible.
- 3.2.3 Table 1 of Annex A of this Statement provides a description of the land which is subject to permanent acquisition.
- 3.2.4 Table 2 of Annex A of this Statement provides a description of the land which is subject to the acquisition of rights (including the imposition of restrictive covenants) and temporary possession of land. These rights are necessary to enable the Applicant to complete works.
- 3.2.5 Table 3 of Annex A of this Statement provides a description of the land which is subject to acquisition of subsoil and restrictive covenants by plot number.
- 3.2.6 Table 4 of Annex A of this Statement provides a description of the land which is subject to acquisition of subsoil and restrictive covenants and temporary possession of land at the surface by plot number.
- 3.2.7 Table 5 of Annex A of this Statement provides the description of the land of which temporary possession would be taken and the purpose for which it is required.
- 3.2.8 Other compulsory acquisition powers are sought in the draft DCO (Application Document 3.1) (identified in paragraph 3.3 below) and these similarly relate to land and will, or may, interfere with property, rights and interests.
- 3.2.9 In addition, powers are sought in the to enable the temporary possession and use of land.
- 3.2.10 In each case, the owner of the land, or the interest or right in the land, may be entitled to compensation.

## **3.3 Other compulsory acquisition powers**

- 3.3.1 The other compulsory acquisition powers sought by the Applicant in the draft DCO (Application Document 3.1) include the following.

### **Article 29: private rights over land**

- 3.3.2 Article 29 provides for the extinguishment of all existing private rights over land from the earlier of the date of acquisition of the land or the date on which the Applicant enters the land.
- 3.3.3 The article further provides that, where new rights are being compulsorily acquired or restrictive covenants are being imposed on land then any existing private rights or restrictive covenants which that land is subject to shall be extinguished to the extent that continuing those private rights or restrictive covenants would be inconsistent with the new right acquired or restrictive covenant imposed.
- 3.3.4 With regard to land that the Applicant may take temporary possession of under the draft DCO, Article 29 provides that all private rights over that land will be suspended and unenforceable for as long as the Applicant is in lawful possession of the land.

### **Article 33: Acquisition of subsoil or airspace only**

- 3.3.5 Article 33 provides that where the Applicant has, in respect of any land, powers of compulsory acquisition under Article 25 above then it may, for the same purposes for which it is authorised to acquire the whole of the land, choose instead to acquire only the subsoil underneath or the airspace over the land.

### **Article 34: Rights under or over streets**

- 3.3.6 Article 34 would authorise the Applicant to:
- a. enter on and appropriate so much of the subsoil underneath or airspace over any street within the limits of the draft DCO (Application Document 3.1) as may be required to provide the Project; and
  - b. use that subsoil or airspace for the purposes of carrying out the Project or any purpose ancillary to it.
- 3.3.7 Save in the case of subways or underground buildings, or to cellars or similar structures forming part of a building fronting the street, the Applicant may exercise its powers under this Article without having to acquire any part of the street or any easement or right in the street.

## **3.4 Temporary possession powers**

- 3.4.1 The Applicant further seeks, in the draft DCO (Application Document 3.1), powers to take temporary possession of land to carry out and thereafter maintain the Project during the maintenance period as follows:

### **Article 35: Temporary use of land for carrying out the authorised development**

- 3.4.2 Article 35 would authorise the Applicant to take temporary possession of:
- a. the land specified in column 1 of Schedule 11 to the draft DCO (Application Document 3.1)



- b. any other land within the limits of the draft DCO (Application Document 3.1), so long as the Applicant has not served a notice of entry or executed a General Vesting Declaration (GVD) in respect of the land

3.4.3 In addition to taking possession of the land Article 35 would authorise the Applicant to:

- a. remove buildings and vegetation from the land
- b. construct temporary works (including accesses) and buildings on the land
- c. construct any works on the land as specified in Schedule 1 to the draft DCO (Application Document 3.1).

3.4.4 The power to take temporary possession would be subject to time limits under this Article. The Applicant cannot remain in possession unless the owner of the land agrees:

- a. as regards to any land specified in columns 1 of Schedule 11 to the draft DCO (Application Document 3.1), for more than one year after completing that part of the Project specified in relation to that land in column 3 of Schedule 11
- b. as regards to any other land included in the draft DCO (Application Document 3.1), for more than a year after completing the work for which temporary possession was taken (unless before the end of that period the Applicant has made a vesting declaration or served notice of entry in relation to that land)

3.4.5 Article 35 provides that before giving up temporary possession of any land the Applicant must remove all temporary works and restore the land to the reasonable satisfaction of the owner unless otherwise specified in Article 35 (5) of the draft DCO (Application Document 3.1).

### **Article 36: Temporary use of land for maintaining the authorised development**

3.4.6 This Article would allow the Applicant to construct temporary works and buildings on the land, so far as reasonably necessary for the purpose of maintaining the Project during the maintenance period. The Applicant would not be able to take temporary possession of a house, or a garden belonging to a house, or any other occupied building under this Article.

3.4.7 The Applicant would only be able to remain in possession of land under this Article for so long as may be reasonably necessary to carry out the maintenance of the part of the Project for which possession was taken. Before giving up possession of the land, the Applicant would be required to remove all temporary works and restore the land to the owner's reasonable satisfaction.

3.4.8 In this article “the maintenance period” in relation to any part of the authorised development means the period of 5 years beginning with the date on which that part of the Project is first opened for use. In relation to landscaping “the

maintenance period” means such period as may be approved in a landscaping and ecology management plan pursuant to paragraph 5 of Schedule 2 to the draft DCO (Application Document 3.1).

### 3.5 Other rights and powers

3.5.1 If made, the draft DCO (Application Document 3.1) would also confer on the Applicant other rights and powers that may interfere with property rights and private interests, where relevant, parties having an interest in the land may be entitled to compensation on exercise of these powers. These additional powers are explained in more detail in the Explanatory Memorandum (Application Document 3.2) and include:

- a. Article 12: Temporary closure, alteration, diversion and restriction of use of streets
- b. Article 14: Permanent stopping up of streets and private means of access
- c. Article 19: Discharge of water
- d. Article 20: Protective works to land and buildings
- e. Article 21: Authority to survey and investigate the land
- f. Article 23: Felling or lopping of trees and removal of hedgerows
- g. Article 37: Statutory undertakers
- h. Article 38: Apparatus and rights of statutory undertakers in stopped up streets
- i. Article 66: Power to override easements and other rights

### 3.6 Conclusion

3.6.1 The Applicant considers that the powers sought in the draft DCO (Application Document 3.1) as set out in this chapter are reasonable, proportionate and necessary to deliver and thereafter maintain the Project.

## 4 Land Interests

### 4.1 The extent of the land subject to powers

- 4.1.1 The full extent of land within the Order Limits subject to powers of compulsory acquisition and required in order to enable the Applicant to construct the Project as described in Chapter 2 of this Statement is shown on the Land Plans (Application Document 2.2), Works Plans (Application Document 2.6), Crown Land Plans (Application Document 2.3) and the Special Category Land Plans (Application Document 2.4). It is further described in the Book of Reference (Application document 4.2) and in Chapter 7 Landscape and Visual of the Environmental Statement (Application Document 6.1). the Environmental Statement (Application Document 6.1). the Environmental Statement (Application Document 6.1).
- 4.1.2 The Order Limits total approximately 2,335.19 hectares. The approximate land use areas are as follows:
- Permanent acquisition of land: 1,448.02 hectares
  - Temporary possession of land and permanent acquisition of rights: 425.36 hectares
  - Temporary possession of land: 414.30 hectares
  - Permanent acquisition of subsoil and rights (including restrictive covenants): 35.77 hectares
  - Permanent acquisition of subsoil and rights (including restrictive covenants) and temporary possession of land at surface: 11.75 hectares
- 4.1.3 The purpose for which each plot of land is required is described in Annex A of this Statement.

### 4.2 Location

- 4.2.1 The Project is approximately 23km in length and located in the counties of Essex and Kent between the A2/M2 east of Gravesend, within Gravesham Borough Council and the M25 in the London Borough of Havering.
- 4.2.2 The Project location is provided on the Location Plan (Application Document 2.1).
- 4.2.3 The Order Limits are within the administrative areas of Kent County Council, Tonbridge and Malling Borough Council, Maidstone Borough Council, Gravesham Borough Council, Essex County Council, Thurrock Council, Brentwood Borough Council, Greater London Authority and London Borough of Havering.

### 4.3 Existing land use and character

- 4.3.1 Given the length of the Project and the varied landscape through which it travels, a more detailed description of the land within the Order Limits and the

surrounding area has been provided by dividing the Project into eight character areas running from south to north (i.e. from the A2 to M25) as below. Further detail is provided in the Planning Statement (Application Document 7.2).

### Shorne Woodlands

- 4.3.2 The A2, between its junction with Henhurst Road and Valley Drive through to Junction 1 of the M2, has four lanes and a hard shoulder in each direction. The High Speed 1 (HS1) railway line runs along the south of the A2 in a cutting.
- 4.3.3 The land between the villages of Thong and Shorne and to the south of the A2 forms part of the Kent Downs AONB while a Site of Special Scientific Interest (SSSI) covers much of the woodland east of Thong Village. The land north and south of the A2 is characterised by areas of native woodland. Claylane Wood, north of the A2 adjacent to the edge of Gravesend, and Shorne Woodlands, north of the A2 within Shorne Woods County Park, are both areas of ancient woodland, with smaller areas of SSSI/ancient woodland and an area of woodland planting further east.
- 4.3.4 The suburban area of Gravesend lies along the north side of the A2, west of Claylane Wood. The edge of the Gravesend urban area sits on the rural/urban divide, with the land to the east more rural in nature. South of the A2 lies Cobham Hall Registered Park and Garden.

### Chalk Sloping Farmland

- 4.3.5 The Chalk Sloping Farmland area north of the A2 is characterised largely by open farmland. The Kent Downs AONB continues north of the A2 to the east of Thong village, while Gravesend urban area is located to the west. Southern Valley Golf Course sits between Thong village and the A226, adjoining Gravesend to the west.
- 4.3.6 In addition, a number of smaller settlements are found in the surrounding area. Thong village, a designated Conservation Area, is separated by a narrow gap from the edge of Gravesend to the west which helps maintain its rural character despite its proximity to Gravesend. Shorne village, another designated Conservation Area, lies to the north of the Kent Downs AONB. Chalk, situated north of Thong village, adjoins Gravesend to the west. A church, the St Mary the Virgin (Grade II\* listed), lies beyond the village settlement to the east.
- 4.3.7 A number of registered footpaths cross this area, linking the Kent Downs AONB and surrounding settlements, including Gravesend, Chalk and Shorne. Two of these registered footpaths, NG 8 and NG 7, run through or adjacent to the Southern Valley Golf Course.

### Shorne Marshes and River Thames

- 4.3.8 Situated north of the A226, this area is characterised by flat, grazing marsh with few trees. On the south bank of the River Thames to the east of Gravesend and Chalk, lie the Thames Estuary and Marshes Ramsar site and South Thames Estuary and Marshes SSSI. These designations cover much of the marsh area and extend downstream to the east, the majority of which is also designated as a Special Protection Area (SPA).

- 4.3.9 The North Kent Railway line between Gravesend and Rochester runs through this area, immediately south of the disused Thames and Medway Canal. National Cycle Network (NCN) Route 1 runs parallel to the railway on the north side of the Thames and Medway Canal. A registered bridleway links the railway line with the southern bank of the River Thames to the west of the character area, over the Shorne Marshes. The River is approximately 1km wide in this area, bounded by marshes on both riverbanks, giving it an open character with extensive views.
- 4.3.10 Other heritage features of note on the southern bank of the River Thames are scheduled monuments including New Tavern Fort and Cliffe Fort.

### **Tilbury Marshes**

- 4.3.11 The northern bank of the River Thames is characterised by a low-lying, flat landscape of drained marshland with much of the Tilbury Marshes area lying within Flood Zones 2 and 3. The area is open with expansive views and a mix of arable and grazing land.
- 4.3.12 To the east of this area, are a small number of scattered residential properties along Station Road and ribbon development along Princess Margaret Road. The Tilbury Loop railway line runs through Linford, south of West Tilbury, and into Tilbury.
- 4.3.13 The Thames Estuary and Marshes SPA and Ramsar site are located to the east of Tilbury Marshes. A registered footpath and National Cycle Network Route 13 run along the northern bank of the River Thames. A registered footpath also links Coalhouse Fort through to Station Road, and a registered Bridleway links East Tilbury with Chadwell St Mary.
- 4.3.14 There are four scheduled monuments in the Tilbury Marshes character area.
- a. Tilbury Fort lies to the south-west of the character area
  - b. Coalhouse Fort lies to the south-east
- 4.3.15 Both Forts are located on the north shore of the River Thames.
- a. East Tilbury Battery and
  - b. Second World War Anti-aircraft Battery at Bowaters Farm
- 4.3.16 These are located to the north and north-west of Coalhouse Fort scheduled monument respectively.

### **Thurrock Urban Fringe**

- 4.3.17 The Thurrock Urban Fringe is characterised by gently rolling farmland, divided by hedgerows, with occasional woodland blocks. The exposed urban edges of Grays, Chadwell St Mary and Linford also influence the landscape of this area.
- 4.3.18 The existing A13 dual carriageway runs south-west to north-east along a low ridge across the area. Existing planting associated with and close to the A13 gives it the appearance of a wooded ridge, as seen from the north and south.

- 4.3.19 The area north of the A13 has a more rural character, with open views north towards Orsett Fen. Orsett village lies to the north of the A13. National Cycle Network Route 137 runs along Stifford Clays Road, through Baker Street and Orsett. A registered footpath links Chadwell St Mary with Orsett and Orsett to the A13, crossing the B188. Registered bridleways run alongside the A13 from Mill Lane to Baker Street, and along Green Lane, to Stifford Clays Road.
- 4.3.20 West Tilbury, East Tilbury and Orsett villages are designated Conservation Areas. Hoford Road, which runs north-east from Muckingford Road between Linford and Orsett Golf Club, is designated as a protected lane due to its particular historic and landscape value and is also an important bat commuting and foraging corridor.
- 4.3.21 North of the A13 junction at Baker Street there are several listed buildings. A cropmark complex at Orsett, located adjacent to the A13, and a Springfield style enclosure and Iron Age enclosures south of Hill House, Baker Street are both scheduled monuments.

### Orsett Fen

- 4.3.22 North of the A13 the landscape is flat and open, characterised by low-lying fen farmland. Trees line watercourses in the area and there are some shelterbelts and hedgerows.
- 4.3.23 There are no settlements or roads within the immediate Orsett Fen area. Beyond this area, Orsett lies to the south-east, South Ockendon to the south-west and Bulphan to the north-east.
- 4.3.24 The Mardyke is the principal watercourse running through the area and a prominent feature in the landscape. The Mardyke flows south-west between Orsett and South Ockendon, joining the River Thames at Purfleet. The area surrounding it lies in Flood Zones 2 and 3. A registered bridleway follows the alignment of the Mardyke while registered footpaths also link Baker Street to Bulphan in the east. To the west of the Character Area, a registered footpath links North Stifford to South Ockendon and on to Bulphan.
- 4.3.25 The Thames Chase Community Forest, a varied wooded landscape located across London and Essex, extends into this area and areas of landfill to the west.

### Ockendon Farmland

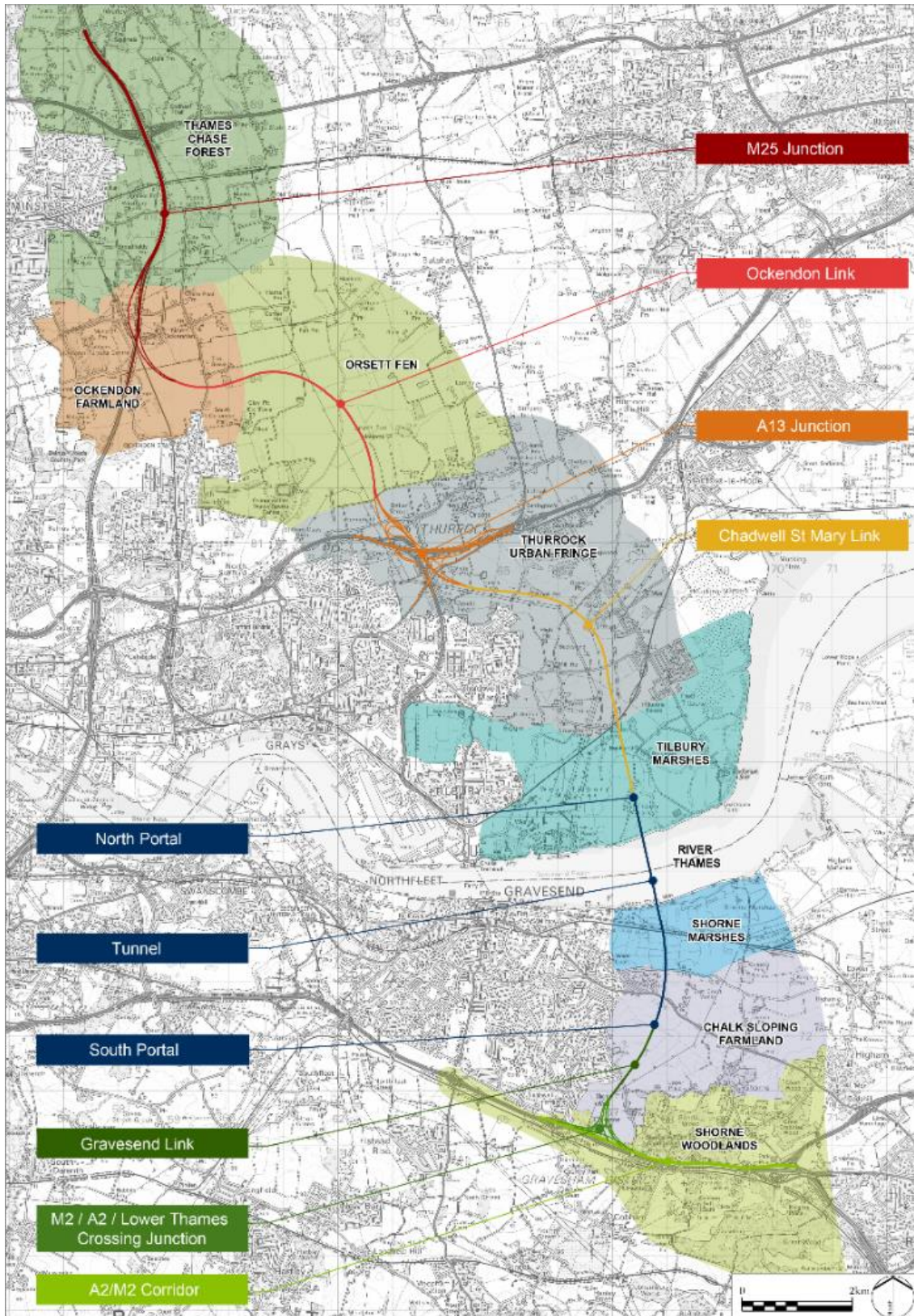
- 4.3.26 The Ockendon Farmland area is characterised by a gently rolling landscape between the settlements of North and South Ockendon. There are a number of lakes and water bodies associated with former sand and gravel quarries in the area, alongside areas of landfill.
- 4.3.27 There is a designated Conservation Area at North Ockendon and a registered footpath connecting it to North Road. The Upminster and Grays Branch railway passes through the area, under the M25. The Wilderness, an area of woodland, lies east of the B186.
- 4.3.28 The M25, and its associated embankments, cuttings and apparatus, is a dominant feature within the area, with a strong north to south orientation. It has four running lanes in each direction. The land use surrounding the M25 is a mix

of agriculture and woodland (including the Thames Chase Community Forest Centre) along with the settlements of North and South Ockendon.

### **Thames Chase Forest**

- 4.3.29 The area has a varied landscape, gently undulating in the south to steeper slopes in the north. This varied topography is unified by the woodland cover across the Character Area.
- 4.3.30 The Thames Chase Community Forest is a dominant feature in this landscape, with many pockets of woodland in an area of 38 square miles of countryside. It straddles the M25 to the north of North Ockendon. The Thames Chase Forest Centre is situated between North Ockendon and Cranham.
- 4.3.31 The Upminster and Grays Branch railway runs underneath the M25 south of junction 29, through Thames Chase Community Forest, and a registered bridleway connects the railway to Codham Hall Lane, east of the M25, crossing the A127. Registered footpaths link the east of the M25 with Warley Street and also Codham Hall.
- 4.3.32 To the north of the A127, more mature woodland is present, including the Codham Hall Wood ancient woodland which spans the M25 immediately north of junction 29 and Hobbs Hole ancient woodland immediately to the south-east of junction 29.
- 4.3.33 Franks Farm, a Grade II listed building, is located west of the M25, just south of the Shoeburyness railway line. Cranham Conservation Area, to the west of the Character Area, south of the A127, surrounds the listed Cranham Hall and All Saints Church.

Plate 4.1 Lower Thames Crossing Character Areas





## 4.4 Identifying persons with an interest in the land

- 4.4.1 In preparing the DCO application, the Applicant has carried out diligent inquiries to identify all persons with an interest in land within the Order Limits as defined in section 44 of the Planning Act 2008. Such persons are listed in the Book of Reference (Application document 4.2) and have been consulted about the DCO application in accordance with section 42 of the Planning Act 2008.
- 4.4.2 Diligent inquiries to identify affected landowners, those with interests in land, and those with a potential claim were undertaken by the Applicant's land referencing supplier. The categories of persons identified and the methods used to identify them are described below. Land referencing will continue to be undertaken throughout the making of the DCO to ensure that any changes in ownership are identified and to ensure that any new owners would be consulted and engaged with.

## 4.5 Category 1 and 2 persons

- 4.5.1 Identification of Category 1 and 2 persons, as defined in section 44 of the Planning Act 2008, was undertaken at the early stages of development of the Project in order to inform the design of the Project and the preparation of the application.
- 4.5.2 Category 1 persons comprise the owners, lessees, tenants (whatever the tenancy period) or occupiers of land required for the development.
- 4.5.3 Category 2 persons comprise any person with an interest in the land, or that has the power to sell and convey the land, or to release the land.
- 4.5.4 A Shapefile of the search area, being the proposed land requirements, was submitted to the Land Registry in 2017 so that a search could be completed of the required land parcels. Ongoing Land Registry searches have been used to ensure that any changes in title were identified. The official copies of the Registered Titles and Plans were examined to identify all land interests.
- 4.5.5 On completion of the initial desk-based exercise, the extent of unregistered land interests became known. To establish ownership of unregistered land within the Order Limits public sources of information were used including the Planning Portal, Rural Payments Agency website, DEFRA, Natural England, Companies House website, the relevant Highways Authorities, records held by Statutory Undertakers, Electoral Registers and online resources. In addition site visits were undertaken and notices erected inviting potential owners to make themselves known to the Applicant.

## 4.6 Category 3 persons who may fall under section 10 of the Compulsory Purchase Act 1965 (CPA 1965) and/or section 152(3) of the Planning Act 2008

- 4.6.1 Category 3 includes parties who would or might, if the draft DCO (Application Document 3.1) were made and fully implemented, be entitled to make a relevant claim for compensation under section 10 of the Compulsory Purchase Act 1965 and/or Part 1 of the Land Compensation Act 1973 and/or section 152(3) of the Planning Act 2008. They mainly relate to those whose land may

be injuriously affected (i.e. its value would be diminished) as result of the Project, although the land in question is not subject to compulsory acquisition.

- 4.6.2 Identification of Category 3 persons, as defined in section 44 of the Planning Act 2008, was undertaken at the early stages of development of the Project to inform the design of the Project and prepare the DCO application.
- 4.6.3 To identify potential Category 3 persons who may have a claim pursuant to section 10 of the CPA 1965, a desk-based assessment was undertaken to identify parties with a potential claim. In addition, site visits were made to assess properties that the Applicant may not have been aware of from a desk-based assessment.
- 4.6.4 Furthermore, proposed new residential developments, identifiable from the Local Plan or from local authority information on developments with the benefit of planning permission were taken into account.

## **4.7 Assessment of Category 3 persons which fall under Part I of the Land Compensation Act 1973 (LCA 1973)**

- 4.7.1 In assessing potential claimants under Part I of the LCA 1973, physical factors and the impacts of the Project were considered, including:
- a. properties closest to the highway and within the Order Limits
  - b. properties identified as a receptor as a consequence of the property being located outside of the Order Limits but close to the Highway
- 4.7.2 The Applicant's land referencing supplier was provided with guidance from the Valuation Office Agency (VOA) and environmental specialists involved in the compilation of the Environmental Statement (Application Document 6.1). This guidance was based on the topography of the land and the likely significant effects arising from the Project. For example, the noise assessments had regard to information available at the time regarding:
- a. background noise levels
  - b. distance to receptors
- 4.7.3 Based on this information, professional judgement was used to ascertain whether a person may have a relevant claim for compensation under section 57(4) of the Planning Act 2008, based on a worst-case assessment. Further details about the noise assessments and other environmental assessments undertaken can be found in the Environmental Statement (Application Document 6.1).

## **4.8 Non-contact referencing**

- 4.8.1 Non-contact referencing activities were undertaken by the Applicant's land referencing supplier, namely:
- a. Acquiring data from Land Registry (spreadsheet data, polygons, title registers)

- b. Company research (Companies House data)
- c. Purchase of electoral roll data (the Open Register)
- d. Identification of Crown interests (Crown Estates asset map, National Archives)
- e. Identification of special category land
- f. General internet research

4.8.2 More details on the non-contact referencing undertaken by the Applicant can be found in the Land Referencing Methodology, Annex C of this Statement of Reasons.

## 4.9 Contact referencing

4.9.1 Following the initial non-contact methods above, owners, lessees, tenants and mortgagees of land within the Order Limits were issued with a letter and questionnaire requesting return of information about their interests in the Land and details of others who may have an interest in the Land. More details on the contact referencing undertaken by the Applicant can be found in the Land Referencing Methodology, Annex C of this Statement of Reasons.

## 4.10 Negotiation to acquire by agreement

4.10.1 As well as consulting all persons with an interest in the land within the Order Limits about the Project proposals in accordance with section 42 of the Planning Act 2008, the Applicant is aware of the requirement (paragraph 25 of the Compulsory Acquisition guidance) to seek to acquire land by negotiation wherever practicable.

4.10.2 At the same time, the Applicant notes that the Compulsory Acquisition guidance also recognises that where proposals would entail the compulsory acquisition of many separate plots of land, it may not always be practicable to acquire each plot of land by negotiated agreement. As the Compulsory Acquisition guidance states, "Where this is the case, it is reasonable to include provision authorising compulsory acquisition covering all the land required at the outset."

4.10.3 The Applicant has engaged with all known landowners and occupiers with a view to acquiring their land interest by agreement by writing to them to inform them of the Applicant's willingness to negotiate to acquire the Land by agreement, and to invite dialogue. As a result, the Applicant is in the process of engaging with a significant proportion of landowners regarding the Project. Where landowners express interest in selling their land by agreement the Applicant has and will continue to engage constructively with a view to acquiring the land throughout the DCO process. The status of such negotiations is set out in Annex B to this Statement.

4.10.4 Whilst negotiations are ongoing, the Applicant is mindful that it is under a duty to acquire land at best value and that it is required to deliver the Project within a specified timescale. It has concluded that it would not be possible to acquire by agreement all land interests necessary to deliver the Project within this

timescale. There are further parcels of land in unknown ownership which cannot be acquired by agreement. These are set out in Table 4.1 below. The Applicant considers that the Project cannot be delivered without compulsory acquisition powers.

**Table 4.1 Unknown Ownership within the Order Limits relevant to Permanent Acquisition**

Land plans plot ref.	Description of land	Owners or reputed owners
03-26	All interests and rights (Article 25 of the DCO) in approximately 2,012 square metres of woodland (north west of Park Pale Bridge) (excluding all interests of the Crown)	Unknown (in respect of the subsoil)
03-29	All interests and rights (Article 25 of the DCO) in approximately 3,158 square metres of public road, footway and verge (Park Pale Bridge) carrying national cycle route (177), public footpath (NS161) and grassland	Unknown (in respect of the subsoil)
03-32	All interests and rights (Article 25 of the DCO) in approximately 4,633 square metres of grassland (adjacent to Park Pale and Park Pale Bridge) (excluding all interests of the Crown)	Unknown (in respect of the subsoil)
04-09	All interests and rights (Article 25 of the DCO) in approximately 18,181 square metres of woodland (south of Watling Street, A2) (excluding all interests of the Crown)	Unknown (in respect of the subsoil)
04-30	All interests and rights (Article 25 of the DCO) in approximately 309 square metres of private access track (unnamed), shrubland and woodland (south of Watling Street, A2) (excluding all interests of the Crown)	Unknown (in respect of the subsoil)
04-32	All interests and rights (Article 25 of the DCO) in approximately 244 square metres of private access track (unnamed), shrubland and woodland (south of Watling Street, A2) (excluding all interests of the Crown)	Unknown (in respect of the subsoil)
04-43	All interests and rights (Article 25 of the DCO) in approximately 64 square metres of woodland (south of Watling Street, A2) (excluding all interests of the Crown)	Unknown (in respect of the subsoil)
04-53	All interests and rights (Article 25 of the DCO) in approximately 8 square metres of public highway and footway (Darnley Lodge Lane) (excluding all interests of the Crown)	Unknown (in respect of the subsoil)
06-171	All interests and rights (Article 25 of the DCO) in approximately 1,946 square metres of agricultural paddock (south of Watling Street, A2) (excluding all interests of the Crown)	Unknown (in respect of the subsoil)
06-199	All interests and rights (Article 25 of the DCO) in approximately 815 square metres of footway, shrubland and woodland (south of Watling Street, A2) (excluding all interests of the Crown)	Unknown (in respect of the subsoil)
06-206	All interests and rights (Article 25 of the DCO) in approximately 9,778 square metres of grassland and woodland (south of Watling Street, A2) (excluding all interests of the Crown)	Unknown (in respect of the subsoil)

<b>Land plans plot ref.</b>	<b>Description of land</b>	<b>Owners or reputed owners</b>
16-38	All interests and rights (Article 25 of the DCO) in approximately 1,012 square metres of shrubland (north of the River Thames)	Unknown (in respect of the subsoil)
20-45	All interests and rights (Article 25 of the DCO) in approximately 114,966 square metres of private access track (unnamed), agricultural arable land, drainage ditch, earthworks and shrubland (south west of Tilbury Green)	Unknown (in respect of the subsoil)
20-53	All interests and rights (Article 25 of the DCO) in approximately 735 square metres of private access road and track (unnamed), drainage ditch and shrubland (south west of Tilbury Green)	Unknown (in respect of the subsoil)
20-62	All interests and rights (Article 25 of the DCO) in approximately 13,468 square metres of drainage ditch and shrubland (south of Tilbury Green)	Unknown (in respect of the subsoil)
20-69	All interests and rights (Article 25 of the DCO) in approximately 1,296 square metres of agricultural arable land (south west of Tilbury Green)	Unknown (in respect of the subsoil)
22-26	All interests and rights (Article 25 of the DCO) in approximately 1,218 square metres of agricultural arable land and shrubland (north west of Station Road)	Unknown (in respect of the subsoil)
22-28	All interests and rights (Article 25 of the DCO) in approximately 2,345 square metres of agricultural arable land and shrubland (south east of Station Road)	Unknown (in respect of the subsoil)
22-72	All interests and rights (Article 25 of the DCO) in approximately 72 square metres of private access track (unnamed) and shrubland (south west of Station Road)	Unknown (in respect of the subsoil)
23-78	All interests and rights (Article 25 of the DCO) in approximately 6,580 square metres of shrubland and woodland (south east of the London, Tilbury and Southend Railway, Tilbury Loop)	Unknown (in respect of the subsoil)
23-92	All interests and rights (Article 25 of the DCO) in approximately 86 square metres of shrubland (north of Station Road) (excluding all interests of the Crown)	Unknown (in respect of the subsoil)
23-94	All interests and rights (Article 25 of the DCO) in approximately 1,836 square metres of shrubland, woodland and overhead electricity powerlines (north of Station Road) (excluding all interests of the Crown)	Unknown (in respect of the subsoil)
27-64	All interests and rights (Article 25 of the DCO) in approximately 16,097 square metres of shrubland (west of Buckingham Hill Road)	Unknown (in respect of the subsoil)
28-102	All interests and rights (Article 25 of the DCO) in approximately 22,149 square metres of private access road (unnamed), agricultural arable land, hedgerow, overhead electricity powerlines and shrubland (east of Brentwood Road)	Unknown (in respect of the subsoil)
28-117	All interests and rights (Article 25 of the DCO) in approximately 351 square metres of woodland (east of Brentwood Road)	Unknown

Land plans plot ref.	Description of land	Owners or reputed owners
29-246	All interests and rights (Article 25 of the DCO) in approximately 8 square metres of hardstanding and shrubland (east of Heath Road)	Unknown
31-04	All interests and rights (Article 25 of the DCO) in approximately 152 square metres of earthworks (north of Stanford-le-Hope By-Pass, A13)	Unknown (in respect of the subsoil)
31-23	All interests and rights (Article 25 of the DCO) in approximately 2,262 square metres of public highway and verge (Stanford-le-Hope By-Pass, A13) and earthworks	Unknown (in respect of the subsoil)
31-33	All interests and rights (Article 25 of the DCO) in approximately 1,187 square metres of public highway and verge (Stanford-le-Hope By-Pass, A13) and public footpath (FP81)	Unknown (in respect of the subsoil)
31-34	All interests and rights (Article 25 of the DCO) in approximately 186,046 square metres of public footpath (FP42) and shrubland (west of Buckingham Hill Road)	Unknown (in respect of the subsoil)
31-35	All interests and rights (Article 25 of the DCO) in approximately 1,582 square metres of agricultural arable land and shrubland (north of Stanford-le-Hope By-Pass, A13)	Unknown (in respect of the subsoil)
32-185	All interests and rights (Article 25 of the DCO) in approximately 260 square metres of earthworks (north of Stanford-le-Hope By-Pass, A13)	Unknown (in respect of the subsoil)
33-29	All interests and rights (Article 25 of the DCO) in approximately 96,840 square metres of agricultural arable land, overhead electricity powerlines, shrubland, woodland (adjacent to Dock Approach Road, A1089 and Stifford Clays Road)	Unknown (in respect of the subsoil)
38-08	All interests and rights (Article 25 of the DCO) in approximately 80,723 square metres of private access road and verge (Hall Lane), private access track (unnamed), public footpath (FP136), agricultural arable land, drainage ditch, shrubland and woodland	Unknown (in respect of the subsoil)
38-11	All interests and rights (Article 25 of the DCO) in approximately 1,248 square metres of agricultural arable land, shrubland and woodland (west of Hall Lane)	Unknown (in respect of the subsoil)
38-12	All interests and rights (Article 25 of the DCO) in approximately 38,508 square metres of agricultural arable land, shrubland and woodland (west of Hall Lane)	Unknown (in respect of the subsoil)
38-17	All interests and rights (Article 25 of the DCO) in approximately 2,407 square metres of pit, drainage ditch and shrubland (west of Hall Lane)	Unknown (in respect of the subsoil)
44-36	All interests and rights (Article 25 of the DCO) in approximately 818 square metres of bridge carrying public highway, central reservation and verge (M25) over shrubland	Unknown (in respect of the subsoil)

- 4.10.5 Land already owned by, or on behalf of, the Applicant is included in the draft DCO (Application Document 3.1) in order to ensure that no known or unknown third party rights, which might impede delivery of the Project, remain over the land.

## 4.11 Utility Works

- 4.11.1 Multiple existing utility services are located in the surrounding area that would be affected by the Project. The relevant major utility works are summarised below and have been defined as specific works within the authorised development, listed in Schedule 1 of the draft DCO (Application Document 3.1). These works are also shown on the Works Plans (Application Document 2.3).
- 4.11.2 The Project includes four works which are National Significant Infrastructure Project (NSIP)s in their own right, namely:
- a. Diversion of electricity transmission overhead lines:
    - i. Work No.OH7: Approximately 3.87km diversion of the 275kV circuit (ZB route) in two sections; approximately 3.18km between pylons ZB018–ZB027, of which approximately 2.47km is realigned, and approximately 0.69km between pylons ZB033-ZB035, which is installed around the A13/1089/A122 junction, up to and over the proposed Ockendon Link. This includes temporary pylons and restringing of approximately 8.36km of the overhead powerlines.
  - b. Diversion of gas transmission high pressure (HP) pipelines, including:
    - i. Work No.G2 & Work No.G4: Diversion of 750mm HP pipeline (Feeder 5) which is split into two sections of work, each individually identified as an NSIP. Section 1 (Works G2) works are approximately 0.12km of gas pipeline diversion located through the south-east corner of Claylane Woods. Section 2 (Works G4) works are approximately 2.68km of gas pipeline diversion, running in a roughly south-west direction from Gravesend Road south of St Mary’s Church, finishing west of Thong village and north of Claylane Woods.
    - ii. Work No.G3: Diversion of 750mm HP pipeline (Feeder 18) for approximately 1.61km running from north of Thong village, crossing Thong Lane before diverting south/south-west and finishing in Claylane Woods.
- 4.11.3 An explanation of why these works are NSIPs is set out in the Explanatory Memorandum (Application Document 3.2) and Appendix 1.3: Assessment of proposed gas pipeline works for the purposes of section 20 of the Planning Act 2008 of the Environmental Statement (Application Document 6.3) and in Annex 2 to the Explanatory Memorandum (Application Document 3.2) – Assessment of proposed above ground electricity line works for the purposes of section 16 of the Planning Act 2008.

4.11.4 Other significant utility works are summarised below:

- a. Diversion of National Grid electricity transmission overhead lines:
  - i. Work No.OH1: Approximately 1.78km diversion of the 400kV circuit (4YN route) between pylons 4YN045–4YN050, of which approximately 0.5km is realigned, which crosses the A2 and Thong Lane. This Includes temporary pylons and restringing of approximately 3.02km of the overhead powerlines.
  - ii. Work No.OH4: Approximately 1.98km diversion of the 400kV circuit (ZJ route) between pylons ZJ010–ZJ015, of which approximately 0.89km is realigned, which is installed over the Tilbury Loop railway Line and Muckingford Road. This Includes temporary pylons and restringing of approximately 4.17km of the overhead powerlines.
  - iii. Work No.OH6: Approximately 1.71km diversion of the 400kV circuit (YYJ route) between pylons YYJ116–YYJ120, of which approximately 1.18km is realigned, which is installed around the A13/A1089/A122 junction. This Includes temporary pylons and restringing of approximately 4.75km of the overhead powerlines.
- b. Diversion of Cadent high pressure (HP) pipelines:
  - i. Work No.G5 & Work No.MU40: approximately 0.27km diversion of the existing 200mm HP pipeline (Work No.G5) and an associated 0.69km diversion of 450mm medium pressure pipeline (part of Work No.MU40) that runs east of Brentwood Road
  - ii. Work No.G6 & Work No.G6a & Work No.G6b: approximately 5.23km diversion of the existing 600mm pipeline that runs around the A13 junction and construction of a new gas compound along Stanford Road (Work No.G6a) and modifications to the existing pipelines (Work No.G6b)
  - iii. Work No.G7: Approximately 0.34km diversion of the existing 600mm pipeline that runs north of the new proposed Green Lane bridge
  - iv. Work No.G10: Approximately 0.63km diversion of the existing 450mm pipeline that crosses beneath the M25 at Folkes Lane
- c. Diversion of Thurrock Flexible Generation Plant high pressure (HP) Pipeline:
  - i. Work No.TFGP1: Approximately 0.3km diversion of the proposed 200mm pipeline to run perpendicular to the A122 between the Tilbury Viaduct abutment and the subsequent viaduct pier (Pier 1)



- d. Diversion of Southern Gas Networks (SGN) Isle of Grain to St Mary's Cray medium pressure (MP) pipeline:
  - i. Work No.G1a & Work No.G1b: Approximately 5.4km (Work No G1a length of approximately 2.4km and Work No G1b length of approximately 3km) diversion of SGN's MP gas pipeline and associated assets north of the A2 from Hever Court Roundabout east to the Harlex Haulage site. Diversion includes installation of connections and gas governors at Valley Drive, Inn On The Lake and Park Pale.
- e. Works associated with the ex-Barking Power Station high pressure (HP) gas pipeline:
  - i. Work No G8: Stopping up, capping and removal of up to approximately 1.58km of the 600mm pipeline east of North Road.
  - ii. Work No G9: Stopping up, capping and removal of up to approximately 1.15km of the 600mm pipeline west of North Road.
- f. Diversion of 132kV UK Power Networks electricity distribution overhead lines including:
  - i. Work No.OH3 and Work No.MU28: Undergrounding of approximately 2.2km of 132kV circuit (PEA route) between pylons PEA07 and PEA16 via the installation of approximately 2.37km underground cable underneath the Tilbury Loop railway and Muckingford Road. Pylon PEA16 is to be reconstructed as a terminal pylon (PEA16R). Other existing pylons including foundations are to be demolished.
  - ii. Work No.OH5: Approximately 1.45km diversion of the 132kV circuit (PAB route) between pylons PAB12-PAB17, of which approximately 1.45km is realigned, which is installed over Muckingford Road and the A122 road. This includes restringing of approximately 1.65km of overhead powerlines.
  - iii. Works No.OH8: Approximately 1.0km diversion of the 132kV circuit (PB route) between pylons PB3-PB6, of which approximately 1km is realigned, over the M25. This includes restringing of approximately 1.30km of overhead powerlines.
- g. Construction of a new primary substation and switchgear equipment to provide power to the A122 southern portal building and the tunnels, south of the A226 (Work No MU21).
- h. Relocation of distribution electricity substations and associated electricity networks at Park Pale, Thong Lane, Henhurst Road, Muckingford Road,

Brentwood Road, Hornsby Lane, Stanford Road, Rectory Road, Baker Street and Heath Road (Work No.SS1-SS15).

- i. Work No OH2: Removal of up to approximately 2.8km of existing 33kV overhead powerline and associated poles.
  - i. Diversion of Southern Water assets including:
    - i. Sewer diversion of approximately 2.54km from Inn on The Lake to Halfpence Lane via Thong Lane green bridge and the Brewers Road Roundabout (Work No.MU8 & part of Work No.MU9, MU10 & MU12).
    - ii. Approximately 4.50km of 560mm water main along a service corridor south of the A2 and north of HS1, from Marling Cross to Park Pale (Work No.MU4 & part of Work No.MU9).
  - j. Diversion of Essex and Suffolk Water assets including:
    - i. Work No.MU72: Approximately 3.12km of 900mm steel water main, diverted under the M25 and under the Upminster and Grays branch railway, from St Marys Lane to south of Ockendon Road.
    - ii. Diversion of approximately 0.43km of 800mm trunk main and 350mm distribution main at North Road (part of Work No.MU69).
    - iii. Diversion of approximately 0.36km of 700mm trunk main and 450mm distribution main at St Marys Lane (part of Work No.MU79).
    - iv. Work No.MU37: Diversion of approximately 0.6km of 560mm distribution main at Hoford Road.
  - k. Diversion of Anglian Water assets including:
    - i. Diversion of approximately 1.85km of 315mm pumped rising main around the A13 junction (part of Work Nos.MU56 to 58).
  - l. Site wide diversion of multiple cable routes operated by telecommunication companies including Openreach, CenturyLink, Virgin Media, Vodafone and Zayo.
- 4.11.5 Works are also required to divert and protect various existing utilities such as intermediate, medium and low pressure gas pipelines, high voltage and low voltage electricity networks, gravity and pumped sewers, water mains and telecommunication networks, to ensure network continuity and customer supply throughout construction and operation of the Project (Work No.MU1-MU92 or parts of).
- 4.11.6 Provision of utility connections to Project Infrastructure such as roadside technology and the tunnel control building including the construction of substations for 10.3MVA connections at the North and South Portal buildings;

- a. The South Portal works include a cable route of approximately 8.63km in length from Northfleet Grid site (Work Nos.MU15, MU16, MU17 & MU19) to a new Primary Substation at the A226 (Work No.MU21).
  - b. The North Portal requires approximately 6.56km of cable to be installed from the Tilbury power station site to the North Portal building via the local access roads (part of Work No.MU27).
- 4.11.7 Provision of temporary diversions and supplies for the connection from source to compound termination points for the use of construction throughout the Project (Work No.MUT1-MUT32) including the construction of a substation for 60MVA connections at the North Portal (Work No.MUT4 & Work No.MUT5).
- 4.11.8 Works are also required for the modification and reconfiguration of farm irrigation systems.

## 5 The Case for Compulsory Acquisition

### 5.1 Introduction

5.1.1 In seeking compulsory acquisition and temporary possession powers in the draft DCO (Application Document 3.1), the Applicant has had regard to the conditions in section 122 of the Planning Act 2008 and to the tests set out in the Compulsory Acquisition guidance.

### 5.2 The statutory conditions and Compulsory Acquisition guidance

5.2.1 Section 122 of the 2008 Act states that:

‘An order granting development consent may include provision authorising the compulsory acquisition of land only if the Secretary of State is satisfied that the conditions in subsections (2) and (3) are met’.

5.2.2 The conditions are:

- a. In subsection (2), that the land is:
  - i. required for the development to which the development consent relates;
  - ii. required to facilitate or is incidental to that development; or
  - iii. replacement land which is to be given in exchange for the Order land under sections 131 and 132’ of the Planning Act 2008

5.2.3 In s122(3) that there is a compelling case in the public interest for the land to be acquired compulsorily

5.2.4 The Compulsory Acquisition guidance (paragraph 11) sets out the considerations which the Secretary of State will take into account in deciding whether the condition in subsection (2) has been met. It states:

- a. In respect of whether land is required for the development, the applicant should be able to demonstrate to the satisfaction of the Secretary of State that the land in question is needed for the development. The Secretary of State will need to be satisfied that the land to be acquired is no more than is reasonably required for the purposes of the development
- b. In respect of whether the land is required to facilitate or is incidental to the proposed development, the Secretary of State will need to be satisfied that the development could only be carried out to a satisfactory standard if the land in question were to be compulsorily acquired and that the land to be taken is no more that is reasonably necessary for that purpose and that it is proportionate
- c. In respect of whether the land is replacement land, the Secretary of State will need to be satisfied that the compulsory acquisition is needed for

replacement land, that no more land is being taken than is reasonably necessary for that purpose and that it is proportionate

- 5.2.5 In respect of the condition in subsection (3), the Compulsory Acquisition guidance states at paragraphs 12 and 13 that the Secretary of State will need to be persuaded that there is compelling evidence that the public benefits that would be derived from the compulsory acquisition will outweigh the private loss that would be suffered by those whose land is to be acquired.
- 5.2.6 Paragraphs 8 to 10 of the Compulsory Acquisition guidance are also relevant, setting out a number of general considerations to be taken into account by the applicant in seeking compulsory acquisition powers:
- a. That all reasonable alternatives to compulsory acquisition (including modifications to the Project) have been explored
  - b. That the proposed interference with the rights of those with an interest in the land is for a legitimate purpose, and that it is necessary and proportionate
  - c. That the applicant has a clear idea of how they intend to use the land which is to be acquired
  - d. That there is a reasonable prospect of the necessary funds for the acquisition becoming available
  - e. That the purposes for which compulsory acquisition powers are included in the application are legitimate and sufficiently justify interfering with the human rights of those with an interest in the affected land
- 5.2.7 Finally, paragraph 25 of the Compulsory Acquisition guidance states that applicants should seek to acquire land by negotiation wherever practicable.

### **5.3 Need for the land and the purposes for which compulsory acquisition powers are sought**

- 5.3.1 The Applicant is satisfied that the condition in section 122(2) of the Planning Act 2008 is met. It considers that the Land subject to compulsory acquisition powers is either needed for the development, or is needed to facilitate the development, or is incidental to the development.
- 5.3.2 At Annex A of this Statement, the Applicant sets out why compulsory powers are necessary in relation to each individual plot of land within the Order Limits, with reference to the relevant DCO works numbers, and the nature of the works as set out in Schedule 1 to the draft DCO (Application Document 3.1). The proposed use of the Land is set out in Chapter 2 and Annex A to this Statement.
- 5.3.3 The need for and justification of the compulsory acquisition of replacement land under sections 131 and 132 of the Planning Act 2008 is considered in Chapter 7 of this Statement.

- 5.3.4 The Applicant would require acquisition, permanent rights and temporary possession of land outside existing National Highways ownership to enable the construction and operation of the Project. This land is within the Order Limits and is split into categories as detailed in Table 3.1 of the Book of Reference (Application Document 4.2) and shaded the relevant colour in the Land Plans (Application Document 2.2), this is summarised below:
- 5.3.5 Permanent acquisition land (shaded pink) would be retained in the ownership of National Highways after the works are complete. Approximately 1,448.02 hectares of land will be permanently acquired to operate the Project. The power to extinguish existing rights over land ensures that such rights that would interfere with the construction and operation of the Project can be extinguished.
- 5.3.6 Temporary possession land (shaded green) would be used to construct the Project and would be returned to its original owners after construction is complete. Approximately 414.30 hectares of land will be used temporarily. This figure does not include any other land within the limits of the draft DCO (Application Document 3.1) which the Applicant is permitted to take temporary possession powers over in addition to other powers, in accordance with article 35, so long as the Applicant has not served a notice of entry or executed a General Vesting Declaration (GVD) in respect of the land. The power to use land temporarily for carrying out the authorised development ensures appropriate work sites, working space and means of access would be available for use during the construction period and would provide space to establish mitigation areas and any other permanent works. Before giving up possession of temporary use land, the Applicant would be required to remove all temporary works and restore the land to the owner's reasonable satisfaction.
- 5.3.7 Temporary possession and permanent acquisition of rights land (shaded blue) would be used to build the Project and returned to its original owners after construction is complete but would be subject to permanent rights (including where necessary restrictive covenants). This is to ensure that the Applicant, a Statutory Undertaker or any necessary third party would be provided appropriate rights to access and maintain a diverted asset. Approximately 425.36 hectares of Land will fall into this category.
- 5.3.8 Permanent acquisition of subsoil and rights and temporary possession of land at surface (shaded orange) is required by the Applicant for construction, operation and protection of the tunnels and temporary construction working areas above. This includes the proposed ground protection tunnel and shafts. Land at surface required for temporary possession above the tunnels would have necessary restrictions on future use and development imposed prior to being returned to its previous owner. Approximately 11.75 hectares of Land will fall into this category.
- 5.3.9 Permanent acquisition of subsoil and rights (including restrictive covenants) is shaded yellow and would be used to construct, operate and protect the tunnels. Approximately 35.77 hectares of Land will fall into this category.
- 5.3.10 Further details on the extent of powers sought over the subsoil are explained in the 'Tunnel zone of protection and exclusion zone' further down in this chapter and detailed in Article 47 (No apparatus in the tunnel area without consent) and

Article 48 (Protection of the tunnels, etc.) of the draft DCO (Application Document 3.1) and in the River Restrictions Plan (Application Document 2.14).

- 5.3.11 The Applicant considers that the land included in the draft DCO (Application Document 3.1) is the minimum amount of land required to construct, operate, maintain, protect and mitigate the Project necessary to achieve the objectives of the Project.
- 5.3.12 The Order Limits have been drawn as tightly as possible so as to minimise the amount of land required to construct and operate the Project. There may be a reduction in the amount of land required in a particular area following the detailed design stage.
- 5.3.13 As the Project design evolved, a number of multi-disciplinary workshops were held to assess the impacts of the engineering proposals at a local level. These workshops worked through the whole design and route proposed and took account of the following considerations: engineering, planning, environment, community and impact on farmland and property, to ensure impact was minimised where possible and that the land requirements identified are absolutely necessary to deliver the Project.
- 5.3.14 Alongside this there has been extensive landowner engagement, both during consultations and in periods of design development in between consultations. The Applicant has held design development meetings with multiple landowners and, in addition to considering consultation feedback, has wherever possible identified ways to avoid or mitigate the impacts on an individual's land ownership or business. As a result of this engagement the Applicant has refined the design of the Project in many areas, such as keeping elements within certain field boundaries or ownership titles or adjusting the design of the road or mitigation proposals to reduce impacts.
- 5.3.15 The proposed changes and amendments outlined in Section 2.5 of this Statement reduce the draft Order Limits from 2,335.66 hectares by 0.47 hectares to 2,335.19 hectares. The Applicant is accordingly satisfied that the land required is reasonable and proportionate.
- 5.3.16 The Applicant notes that the Guidance recognises that, for long linear schemes, the acquisition of many separate plots of land may not always be practicable by agreement. The construction period of the Project is approximately 6 years this includes establishing 18 site compounds, 15 utility logistics hubs, building new structures and changes to existing ones (including 2 tunnels bridges, buildings, tunnel entrances and viaducts), 3 gas high pressure pipeline diversions and an overhead line diversion.
- 5.3.17 The complexity of these works necessitates the 8-year limit for the acquisition of land proposed in the draft DCO (Application Document 3.1) and the fact that the Project includes a number of long term assets which will need to be completed after the main construction period. These include landscaping and the establishment of planting and environmental mitigation areas.
- 5.3.18 The 8-year time limit would ensure the Applicant is able to identify areas of opportunity to reduce the amount of permanent acquisition land required. It would allow General Vesting Declarations to be served based upon the actual land required once this is known, as various elements of the Project are

completed, enabling a reduction in the amount of permanent land required, rather than acquiring land early. This would also ensure that public money is being spent in the most effective way possible, achieving value for money. Details are also set out in the Explanatory Memorandum (Application Document 3.2).

- 5.3.19 The Applicant's proposed 8-year time limit reflects the scale of the Project and is preceded for other significantly large schemes. For example, the Thames Tideway Tunnel Order 2014 authorised a 10-year period and the Hinkley Point C Connection authorised an 8-year compulsory acquisition period.
- 5.3.20 The Applicant considers the 8-year time limit to be necessary and proportionate taking into account the length of the construction programme, scheme complexity, and extent of works required post main construction period. The compulsory acquisition powers are also required to override any existing rights and interests in the land as well as grant the right to take temporary possession of land for construction and during the maintenance period. Without these rights over land, the Project cannot be delivered.

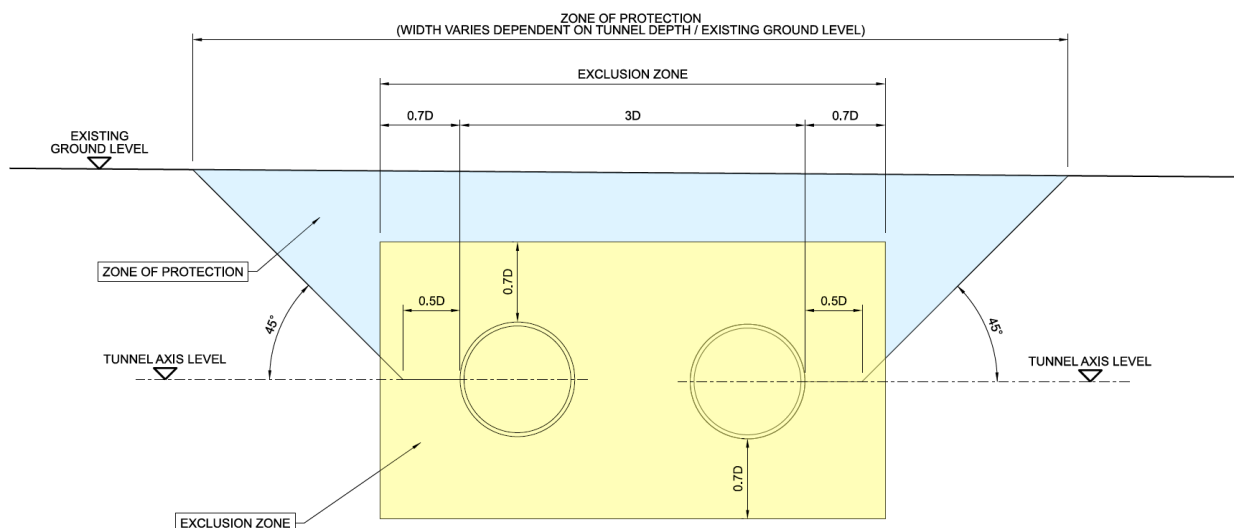
## 5.4 Tunnel zone of protection and exclusion zone

- 5.4.1 The main crossing of the River Thames consists of twin bored tunnels running between the North and South Portal structures, along with the tunnel cross passages. Construction of the tunnels will require the compulsory acquisition of subsoil underneath the River Thames and also under land to the north and south of the river. Like any piece of infrastructure, procedures must be in place to ensure the asset is protected during its working life. In the case of the bored tunnels, protection from future development above the alignment or underground works in the vicinity of the structure is imperative.
- 5.4.2 All future temporary and permanent works in the vicinity of the tunnels must be designed to prevent unacceptable stresses being placed on the tunnels. Any works at surface may impact the safe operation of the tunnels, these include, but are not limited to, surface foundations, piles, ground treatments, excavations, dredging and dewatering. On the grant of the DCO the tunnels will be safeguarded by the provisions in Article 48 (Protection of the tunnels, etc.) within the draft DCO (Application Document 3.1) and the River Restrictions Plan (Application Document 2.14).
- 5.4.3 For main the bored tunnels, the Applicant also seeks powers to compulsorily acquire subsoil and acquire rights to the extent necessary to construct, operate, and maintain the tunnels.
- 5.4.4 The Applicant is including provisions in the draft DCO (Application Document 3.1) for the construction of a ground protection tunnel. The contractor would determine whether the ground protection tunnel is required to improve ground conditions along a section of the main tunnel route on the south side of the River Thames. If the tunnel is required, the Applicant would use temporary possession powers to construct the shafts and tunnel which would be backfilled once the works are complete and remain in situ. The top 2m of the shafts would be removed and the ground reinstated to the reasonable satisfaction of the landowner.



- 5.4.5 The Applicant therefore requires the subsoil within which the tunnels would lie, together with a layer of additional subsoil around the tunnels. The layer would form a protective barrier around the tunnels as, shown in Plate 5.1 below as the exclusion zone, which would extend around the tunnels for a distance of 0.7 times the tunnel diameter.

**Plate 5.1 Illustrative cross-section showing the zone of protection and exclusion zone**



- 5.4.6 The Applicant would seek to impose restrictions on use the area identified as the first and second protection zones on the River Restrictions Plan [\[REP1-041\]](#) to protect the tunnels. These restrictions are provided by Article 48 of the DCO. Further easements or restrictive covenants to protect the tunnels are not required.
- 5.4.7 In Plate 5.1 above, yellow shading signifies permanent acquisition of subsoil. The area around the permanently acquired subsoil would be protected by Article 48 of the DCO. The Applicant would note that the acquisition of subsoil, together with rights and restrictive covenants, in connection with the tunnels, the exclusion zone and the zone of protection is preceded for tunnels projects (for example the Silvertown Tunnel), however, to reduce the extent of compulsory acquisition powers to the greatest extent possible, the Applicant has agreed to rely upon the powers set out in Article 48 in lieu of restrictive covenants in this area.

## 5.5 Compounds

- 5.5.1 In total, 18 compound locations and 15 utility logistic hubs are required to facilitate the construction of the authorised development. Two of the four compounds required for the tunnelling operations are by necessity more extensive than for a surface highway project. This is due to the need for additional infrastructure to support the tunnelling operations, such as bulk excavation, precast concrete and slurry treatment plants.

## 5.6 Stockpiling excavated material

- 5.6.1 The Applicant requires a substantial programme of earthworks to deliver the Project. Temporary possession of land is required to provide suitable locations for stockpiling excavated ground materials, prior to their movement and reuse within the Order Limits or transportation offsite. Routine stockpiles of excavated materials associated with the earthworks would be located throughout the Order Limits. Land is also required to temporarily store topsoil and ground materials that will be used for ecological mitigation and the reinstatement of agricultural land.
- 5.6.2 It would be necessary to include provision for stockpiling of excavated materials during construction works, to aid the phasing of construction and the reuse of material across the Project. Where practicable, the phasing of the earthwork activities would promote minimising double handling (handling and placement of excavated material more times than necessary) and movement of material to its permanent destination. Further details are set out in the Outline Material Handling Plan in the Code of Construction Practice Appendix B (Application Document 6.3).
- 5.6.3 The contractor will identify stockpile areas based on the requirements of their mass haul plan. Stockpiles will be managed relative to the site-specific activities.
- 5.6.4 The stockpiling areas will consider sensitive receptors in the layout, along with managing the impact of lighting, access and egress, loading/unloading areas (including hours of operation), dust, noise, visual impact, rainwater runoff and archaeological features.
- 5.6.5 Suitable locations for the long-term stockpiles near the North and South Portals have been identified where they:
- are within land that is already in the Order Limits e.g. due to utility diversion or surface water drainage basin construction
  - are in proximity to the source of the material and internal haul roads (to reduce the transportation of these materials within the Order Limits)

## 5.7 Utility works

- 5.7.1 Provision has been made in the draft DCO (Application Document 3.1) for the creation and acquisition of new rights for statutory undertakers and third parties, and the imposition of restrictive covenants on third parties, to accommodate the diversion of apparatus on, under or over plots identified in Schedule 8 and Schedule 10 to the draft DCO (Application Document 3.1).
- 5.7.2 The Applicant has worked with relevant statutory undertakers and third parties to identify areas where utilities will or may need to be diverted and the alignments of those connections for the operation of the Project. Given the level of certainty around the location of existing utilities, and the likelihood of unknown utilities being found in the area, a sufficient amount of land has been included within the Order Limits around certain assets. This should ensure that there is enough land to divert utilities within the Order Limits. The Applicant is applying for temporary possession and the permanent acquisition of rights over

the whole of the relevant plots identified for the diversion of utilities. Permanent acquisition is proposed for certain elements of statutory undertakers' infrastructure where land would not be returned to a landowner following works. For example, operational compounds would need to stay within the ownership of the relevant statutory undertaker. The draft DCO (Application Document 3.1) contains protective provisions for the protection of electricity, gas, water and sewerage undertakers. The provisions ensure that no apparatus belonging to such undertakers can be acquired without agreement.

- 5.7.3 The power to acquire the appropriate permanent rights, including easement widths, required by statutory undertakers or other third parties would only be exercised when the final location of the asset (within the limits of deviation) and the associated access areas required for maintenance and operation are known. It would not always be exercised over the entirety of the relevant plots as at this stage, as explained above, it is not practicable to determine the exact locations of the required corridors and hence powers are sought on the basis explained above.

## 5.8 Environmental mitigation

- 5.8.1 Environmental mitigation and compensation are proposed to be provided by the establishment of various areas of habitat creation and/or other environmental measures. A series of green bridges for protected species would provide connectivity for existing and reinstated habitats and species impacted by the construction activities. Plans include re-provision of planting for hedgerows and other habitats that are permanently lost as well as compensatory woodland planting for loss of ancient woodland. Land is also required for the creation of suitable receptor sites for habitat and protected species translocation. Further details of the environmental mitigation proposed is set out in the Environmental Statement (Application Document 6.1).
- 5.8.2 Noise bunds and fencing have been designed in accordance with noise assessments that have been undertaken to inform the Environmental Statement (Application Document 6.1). The heights of the bunds and fencing have been optimised to be less visually and physically intrusive, while still providing effective noise mitigation. In addition, false cuttings are proposed to be provided at several locations to provide screening of the road and to reduce the visual impact of the Project.
- 5.8.3 The construction works will have some adverse effects on biodiversity, so land has been identified to enhance existing habitats or create new habitats to provide suitable receptor sites for displaced species to become established. Further details of the habitat creation proposed is set out in the Environmental Statement (Application Document 6.1).

## 5.9 Nitrogen deposition compensation

- 5.9.1 Throughout the design and development of the Lower Thames Crossing, assessments have been carried out to understand its impact on the environment. Changes to traffic flows as a result of building and operating the Lower Thames Crossing will mean changes to emissions from vehicles. Those changes may then have an impact on the environment, The Environmental

Statement (Application Document 6.3, Appendix 5.6 Project Air Quality Action Plan (PAQAP)) contains the detail including, mitigation measures considered, need for compensation, site selection methodology and why each site has been selected.

- 5.9.2 Following the analysis, 245.7 hectares of compensatory habitat was proposed when the DCO Application was submitted. Since then, following discussions with the landowner at the M2 corridor and Blue Bell Hill, the area of land required at this location has been reduced. Compensatory habitat totalling approximately 10 hectares previously proposed to the east of Burham (Work number E2) has been removed from the Order Limits, along with approximately 29 hectares between Kit's Coty and Westfield Sole (Work number E1), while still providing appropriate nitrogen deposition compensation.
- 5.9.3 This has reduced the total area of proposed compensatory habitat by 39 hectares to 206.7 hectares. The compensatory habitat is located across four areas:
- a. **M2 corridor and Blue Bell Hill** – Located south-east of the Project, between Kit's Coty and Westfield Sole (Work number E1). This area of Nitrogen deposition compensation planting is located remotely from the Project road, approximately 9km south-east of Section 1, and comprises 33.2 hectares of habitat creation, primarily of woodland.
  - b. **Gravesham and Shorne Woods** – Split between three areas the first is Henhurst Hill located directly west of Henhurst Road (Work number E8). This area of mitigation is located in the vicinity of Project Section 2 and comprises 9.1 hectares of habitat creation. The second area is Fenn Wood which is located south of Shorne, west of Woodlands Lane (Work number E12). This area of mitigation is located in the vicinity of Project Section 1 and comprises 5.8 hectares of habitat creation. The third area is Court Wood located south-east of Shorne and Swiller's Lane (Work number E13). This area of mitigation is located in the vicinity of Project Section 1 and comprises 27.7 hectares of habitat creation.
  - c. **Southfields, Thurrock** – Split between two areas the first is located north of the new A122, west of Hoford Road (Work number E25). This area of mitigation is located in the vicinity of Project Section 6 and comprises 21.6 hectares of habitat creation. The second is located directly west of Buckingham Hill Road (Work number E26). This area of mitigation is located in the vicinity of Project Section 6 and comprises 24.4 hectares of habitat creation.
  - d. **Hole Farm, Brentwood** - located east of the M25 (Work number E52). This area of mitigation is located in the vicinity of Project Section 9, approximately 750m north of M25 junction 28 and comprises 75.2 hectares of habitat creation, primarily of woodland. The habitat creation as part of the

Hole Farm proposals has started and will have begun to become established prior to the commencement of construction of the Project.

## 5.10 Walkers, cyclists and horse riders

- 5.10.1 A strategy for walkers, cyclists and horse riders (WCH) was developed through extensive consultation to help mitigate severance caused by the Project to the existing public rights of way (PRoW) network. Diversions of PRoW and grade separated crossings are proposed to ensure connectivity is maintained. Where possible these cross the Project near to their existing location unless a better-quality route can be provided in the vicinity to help improve connectivity to the exiting PRoW network and link communities.
- 5.10.2 The existing PRoW network has also been enhanced through upgrades to existing routes, forming new links and addressing historic severance caused by the M25, A127 and to a lesser extent the A13. These improvements will help to increase access for local residents to both recreational green spaces and areas of employment and services. Further details are set out in the Project Design Report (Part E - Design for Walkers, Cyclists and Horse-riders) and Rights of Way and Access Plans (Application Document 2.7). Permanent changes to the PRoW network are set out in the Transport Assessment (Application Document 7.9).

## 5.11 Recreational sites

- 5.11.1 In addition to replacement land for areas of special category land that the Applicant proposes to compulsorily acquire, two areas of new public recreational space are to be provided.

### Tilbury Fields (north of the River Thames)

- 5.11.2 New sculptural landscape earthworks on Goshems Farm to be designed with elevated areas to create vistas across the Thames Estuary and guide views to features such as Tilbury Fort and Coalhouse Fort, which reflect the military history of the Thames. Designed for maximum biodiversity benefit to link existing habitat areas along the Thames Estuary, to proposed habitat creation further north of the Tilbury Loop railway line, extending to the new Open Mosaic habitat creation at Linford.
- 5.11.3 The new public recreational site would be publicly accessible, via the Two Forts Way in the south and from FP200 in the north. It will incorporate accessible permissive routes through the landforms and allow users to reach the elevated areas. Placemaking features will be located at the top of the earthworks, to create a focal point and landmark.

### Chalk Park (south of the River Thames)

- 5.11.4 The Project seeks to generate a positive legacy of Green Infrastructure, and the design proposals include provision of a recreational landscape for east Gravesend and Chalk, currently an area of limited public open space provision. The new recreational landscape (named as Chalk Park) would both provide open space and create a desirable separation between the South Portal and the edge of Gravesend. Recreational routes are proposed that build upon the

routes of existing paths and respond to the proposed topography. A wooded hilltop shall be provided in a manner characteristic of the setting of nearby settlements at Thong and Shorne to soften the exposed urban edge of Gravesend, as defined in the Environmental Masterplan (Application Document 6.2, Figure 2.4).

- 5.11.5 Chalk Park would be greater in size than the entire area of the Southern Valley Golf Club proposed to be acquired and would be publicly accessible.

## 5.12 Compelling case in the public interest

- 5.12.1 The Applicant is satisfied that the condition in section 122(3) of the Planning Act 2008 is met and that there is a compelling case in the public interest for compulsory acquisition.
- 5.12.2 The need for and the benefits of the Project are set out in Chapter 2 of this Statement and in the other application documents, including the Need for the Project (Application document 7.1). Together, they demonstrate that there is a very strong and compelling case in the public interest for the Project to be
- 5.12.3 Section 2 of the NPSNN sets out the need for development of the national networks, the Government's policy and strategic vision and objectives. Specifically, paragraph 2.2 states that 'there is a critical need to improve the national networks to address road congestion and crowding on the railways to support safe, expeditious and resilient networks that better support social and economic activity; and to provide a transport network that is capable of stimulating and supporting economic growth', detailed in Need for the Project (Application document 7.1).
- 5.12.4 The way in which the strategic objectives of the Project are aligned with the NPSNN is set out in detail at Chapter 3 of the Need for the Project. General compliance with the NPSNN is set out in the Planning Statement (Application document 7.2). This clearly demonstrates that there would be substantial public benefits arising from the implementation of the Project.
- 5.12.5 The Project sits within a wider package of works for the SRN in the south-east of England. The Government's Road Investment Strategy 2: 2020–2025, also known as RIS 2, (Department for Transport, 2020) acknowledges that the demands on the nation's roads continue to evolve and change and that investment is needed to update the network accordingly. The Lower Thames Crossing is identified as a part of this investment, as a project that will be started or completed in the RIS 2 period and will 'have a national impact, allowing freight traffic to the continent to bypass Dartford, and have an uncongested route to Dover'.
- 5.12.6 The Government's Levelling Up the United Kingdom White Paper (Department for Levelling Up, Housing and Communities, 2022) recognises transport infrastructure as an important form of physical capital, reducing 'distances' between people and improving market access for people, firms and workers. Transport infrastructure is identified as one of the Government's core missions in levelling up to drive improvements in productivity, pay, jobs and living standards.

- 5.12.7 In the Levelling Up White Paper, the Lower Thames Crossing is identified as a strategic road investment which will boost productivity, pay, jobs and living standards which will ultimately level up different areas of the country. The Project is anticipated to act as a major road improvement certainly for the East and South East of England, and also for London where the Project will increase capacity across the Thames East of London by over 90%.
- 5.12.8 The Government announced to create eight new Freeports in England including the Thames Freeport (HM Treasury, 2021) as well as Investment Zones (HM Treasury, 2022) including potentially London, Kent and Essex. These are areas where businesses will benefit from more generous tax reliefs, simplified regulatory procedures and wider government support, bringing investment, trade and jobs which will regenerate regions across the country that need it most. The Project would play an important role in supporting the emerging Investment Zones and the Thames Freeport, as highlighted by the Department for Levelling Up, Housing and Communities in its letter dated 12 October 2021 which sought a mutually beneficial redesign of the Project to best support the land take needed to realise the full ambitions of the Thames Freeport.
- 5.12.9 The England's Port Connectivity (Department for Transport, 2018b) and the Transport Infrastructure for our Global Future (Department for Transport, 2018c) both recognise the fundamental importance of the Strategic Road Network in supporting the port connectivity and growth in international trade movements, as road freight transport accounts for 76% of all freight movements in the UK. They recognise the congested road network negatively affecting the ports in the London and South East region, and note that the Lower Thames Crossing is a key road project to alleviate this congestion particularly relieving the Dartford Crossing and providing the Port of Tilbury (among other ports) with improved accessibility to the Strategic Road Network.
- 5.12.10 The Project sits within a wider package of works for the SRN in the south-east of England. The Government's Road Investment Strategy 2: 2020–2025, also known as RIS 2, (Department for Transport, 2020) acknowledges that the demands on the nation's roads continue to evolve and change and that investment is needed to update the network accordingly. The Lower Thames Crossing is identified as a part of this investment, as a project that will be started or completed in the RIS 2 period and will 'have a national impact, allowing freight traffic to the continent to bypass Dartford, and have an uncongested route to Dover'.
- 5.12.11 The South East Local Enterprise Partnership (SELEP) is one of 38 Local Enterprise Partnerships (LEPs) established by the Government in 2011 to identify and support local strategic growth priorities, encourage business investment and promote economic development. A key role of LEPs is to decide the priorities for investment in roads, buildings and facilities in the area as part of an integrated approach to growth and infrastructure development.
- 5.12.12 The SELEP – Smarter Faster Together: Towards a Local Industrial Strategy (2018) refers to the major, long-term infrastructure priorities to be delivered within the SELEP area, including Lower Thames Crossing, stating that:

*‘Looking forward to the next five years, key areas for action include ...delivery of the LTC, all its stated scheme objectives and the consequential improvements that must be delivered on the wider road network.’*

- 5.12.13 Both the London Plan (Greater London Authority, 2021) and the Mayor of London’s Transport Strategy (Greater London Authority, 2018) include the Lower Thames Crossing in their list of ‘Strategic Infrastructure priorities’ while the Mayor’s Transport Strategy also sets out the following:

*‘On the M25 orbital motorway, there is already enormous pressure on the Dartford Crossing, an important artery for people and businesses in outer London. The new Lower Thames Crossing being proposed by the Government could help reduce pressure on this important link’.*

- 5.12.14 The way in which the strategic objectives of the Project are aligned with the NPSNN are set out in detail in the Need for the Project (Application Document 7.1). General compliance with the NPSNN is set out in the NPSNN Accordance Table (Application Document 7.2).

## 5.13 Consideration of alternatives

- 5.13.1 In designing the Project and determining the land to be subject to compulsory acquisition and temporary possession powers, the Applicant has considered alternatives and modifications to the Project to minimise the amount of land required. These alternatives and modifications were consulted on and the preferred route, associated infrastructure, utility diversions and environmental compensation proposals have been chosen based on a thorough consideration of all of the relevant issues including input from affected landowners. This process is described in detail in the Environmental Statement (Application Document 6.1) and Planning Statement (Application Document 7.1).

### Alternatives considered up to Preferred Route Announcement

#### 2009 Dartford River Crossing study

- 5.13.2 In 2009, the DfT commissioned a study (DfT, 2009) to investigate how to address capacity constraints at the Dartford Crossing. The study included consideration of the following:
- What could be done to improve traffic flow at the existing Dartford Crossing in the short- to medium-term.
  - What role other modes (for example, light/heavy rail, bus) might play in any plans for new capacity, leading to agreed options for evaluation.
  - Identification and review of six potential route corridors that could serve as future new routes for improvements in cross-river capacity.
- 5.13.3 The study identified options for providing additional capacity at the Dartford Crossing through use of new technology and amended layouts at the toll booths. These options were considered to provide only short-term enhancements rather than long-term solutions, as the capacity generated was likely to be relatively small and would not address the future capacity and congestion issues at the crossing

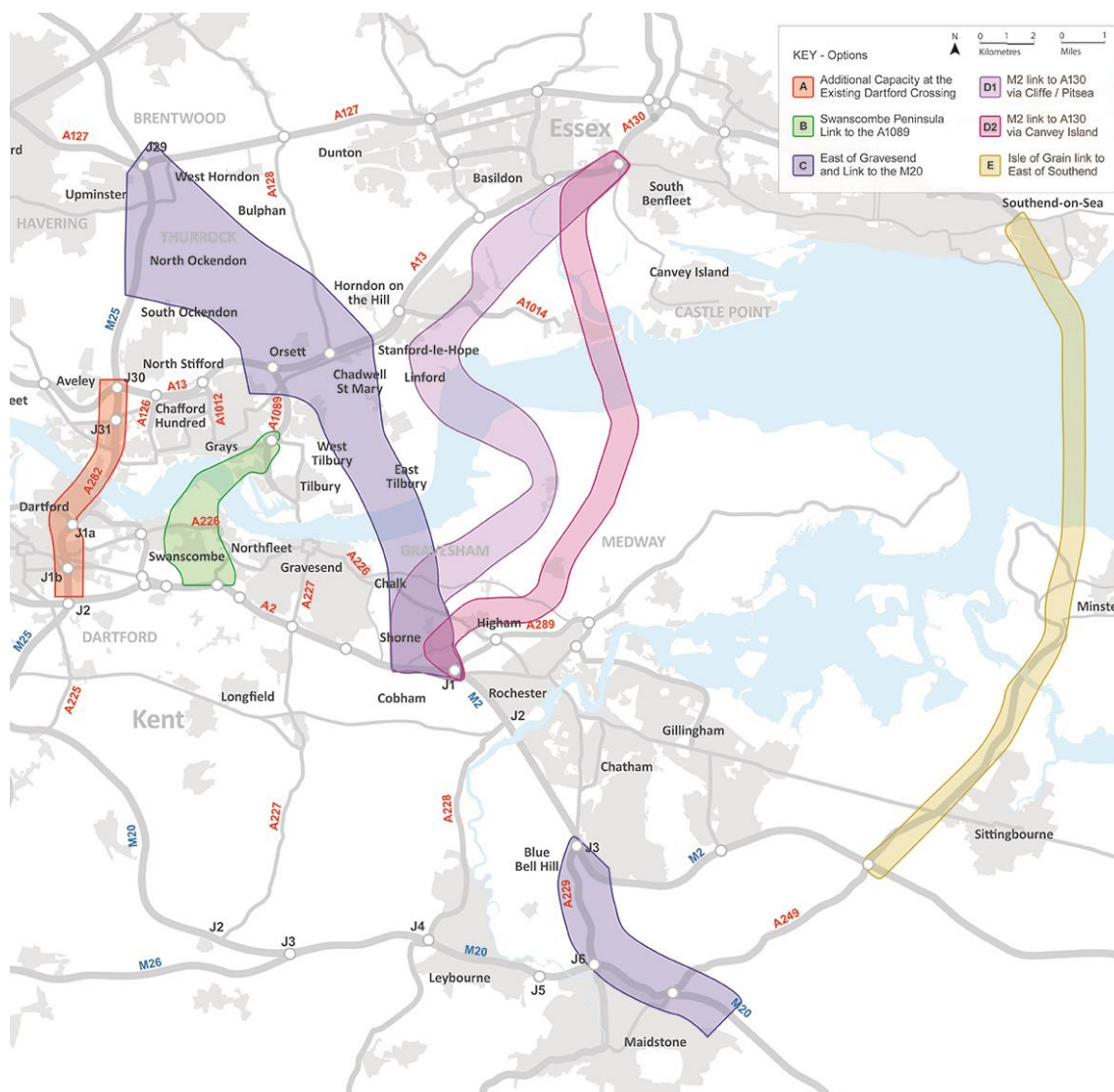


- 5.13.4 The 2009 DfT study also assessed modal options, considering a rail crossing of the River Thames. It concluded that there was no reasonable business case for the inclusion of rail passenger services as part of any future Lower Thames crossing facility. It further concluded that the provision of rail freight facilities as part of a new crossing in the Lower Thames area would be unlikely to assist in addressing any shortage of freight paths on key rail routes. As a result of this study, provision of rail capacity crossing the Lower Thames was not considered further.

#### **Location options**

- 5.13.5 The 2009 study considered potential corridors for a new Lower Thames crossing. Six potential crossing locations were identified and assessed against DfT's goals, as defined in Delivering a Sustainable Transport System (DfT, November 2009). The six potential crossing locations are shown in Plate 5.2 and consisted of:
- a. Additional capacity at the existing Dartford Crossing
  - b. Swanscombe Peninsula Link to the A1089
  - c. East of Gravesend and Link to the M20
  - d. M2 Link to A130 via Cliffe/ Pitsea
  - e. M2 to A130 via Canvey Island
  - f. Isle of Grain Link to East of Southend

**Plate 5.2 The six potential route corridors investigated in the 2009 DfT study**



- 5.13.6 The crossing locations included a link between the M2 and M20 at Blue Bell Hill, which was considered as a variation of location C with the potential to enhance benefits from the Project. This was therefore referred to as C variant but is shown as part of route C on Plate 5.2 above.
- 5.13.7 The 2009 study concluded that three crossing locations (A, B and C) offered the greatest benefits in terms of relieving congestion at the existing crossing and should be assessed further. Crossing locations D and E were discounted for the reasons described below, including environmental reasons.
- 5.13.8 The study identified that Location D (options D1 and D2) would not meet the traffic objective of relieving congestion at the existing Dartford Crossing and providing free-flowing north-south capacity. Both options would have poor to low value for money, limited safety benefits, require substantial areas of flood storage compensation, and have significant environmental impacts on the following designated sites:

- a. Mucking Flats and Marshes Special Scientific Interest (SSSI) for option D1.
  - b. Holehaven Creek SSSI for option D2.
  - c. South Thames Estuary and Marshes SSSI for both options.
  - d. Thames Estuary and Marshes Special Protection Area (SPA) and Ramsar site for both options.
- 5.13.9 The study identified that Location E would provide very limited relief to the Dartford Crossing and would have poor to low value for money. Environmental constraints were an important consideration, as potential direct and indirect effects were identified on the following designated sites:
- a. Medway Estuary and Marshes Ramsar site and SSSI
  - b. Swale Ramsar site and SSSI
  - c. Foulness (Mid-Essex Coast Phase 5) Ramsar site and SPA and the Foulness SSSI
  - d. Essex Estuary Special Area of Conservation (SAC)
- 5.13.10 Further work was carried out by DfT in 2013 to consider the three remaining crossing locations in more detail (A, B and C, including the C variant). The options were assessed using DfT processes relevant at that time. This included the framework provided by DfT's five case model and the technical guidance in the Transport Appraisal Guidance (TAG).
- 5.13.11 The proposed options were assessed against the 'Without Project' scenario, i.e. the future conditions at the Dartford Crossing without any further improvements. This indicated that the existing crossing would operate with increased congestion and likelihood of incidents which would lead to greater unreliability.
- 5.13.12 These location options were presented at a public consultation held by DfT in 2013.
- 5.13.13 Three engineering solutions were considered: a bridge, an immersed tunnel and a bored tunnel. An immersed tunnel is a shallow depth tunnel submerged in a trench in the riverbed, while a bored tunnel requires the construction of a circular tunnel at depth without removing the ground above.

### Route options

- 5.13.14 The 2014 Summary of key benefits, as shown in Table 2.1 of Chapter 2: Project Description, were developed by National Highways and endorsed by DfT after the Government commissioned National Highways to identify and assess options for a new road crossing in the Lower Thames area.
- 5.13.15 Subsequently, National Highways undertook a further, more detailed appraisal of options at crossing locations A and C. The study identified a longlist of nine options at Location A, six options at Location C and four options for the C variant:

- a. The Location A options assessed a variety of bridge, immersed tube and bored tunnel solutions against a variety of factors, including environmental impacts. Details of the process for considering the options are provided within the Planning Statement (Application Document 7.2). As explained in the Need for the Project (Application Document 7.1), Location A options could not be developed into a solution that met the Scheme Objectives. It failed to relieve the congestion on the approaches to the Dartford Crossing as it did not provide a suitable alternative route for traffic travelling along the A2 and A13.
- b. Alternatives considered at Location C included a bridge, a bored tunnel, and an immersed tube tunnel. The assessment determined that there would be a risk of significant effects to European Designated Sites including the Thames Estuary and Marshes SPA and Ramsar site with both bridge and immersed tube tunnel solutions. The bored tunnel was the least environmentally damaging alternative. The bored tunnel solution was considered unlikely to have direct impacts on the SPA and Ramsar site. It was therefore concluded that, of the crossing options at Location C, a bored tunnel would have the least environmental impact on designated sites.
- c. Assessment of the C variant options determined that they did not meet the Scheme Objective of providing additional relief to the existing Dartford Crossing, beyond the relief that would be provided by the new route at Location C, and would have substantial impacts on the Kent Downs AONB. As a result, the C variant options were not considered further.

5.13.16 The outcomes of the route options appraisal work, considering the performance against the Scheme Objectives and the environmental impacts, were presented at the 2016 non-statutory consultation. This included the shortlist of options concluded upon in the appraisal which were defined as one option at Location A (identified as route 1) and three options at Location C. The options at Location C were identified as routes 2, 3 and 4 to the north of the River Thames, and the Western Southern Link (WSL) and Eastern Southern Link (ESL) to the south of the River Thames.

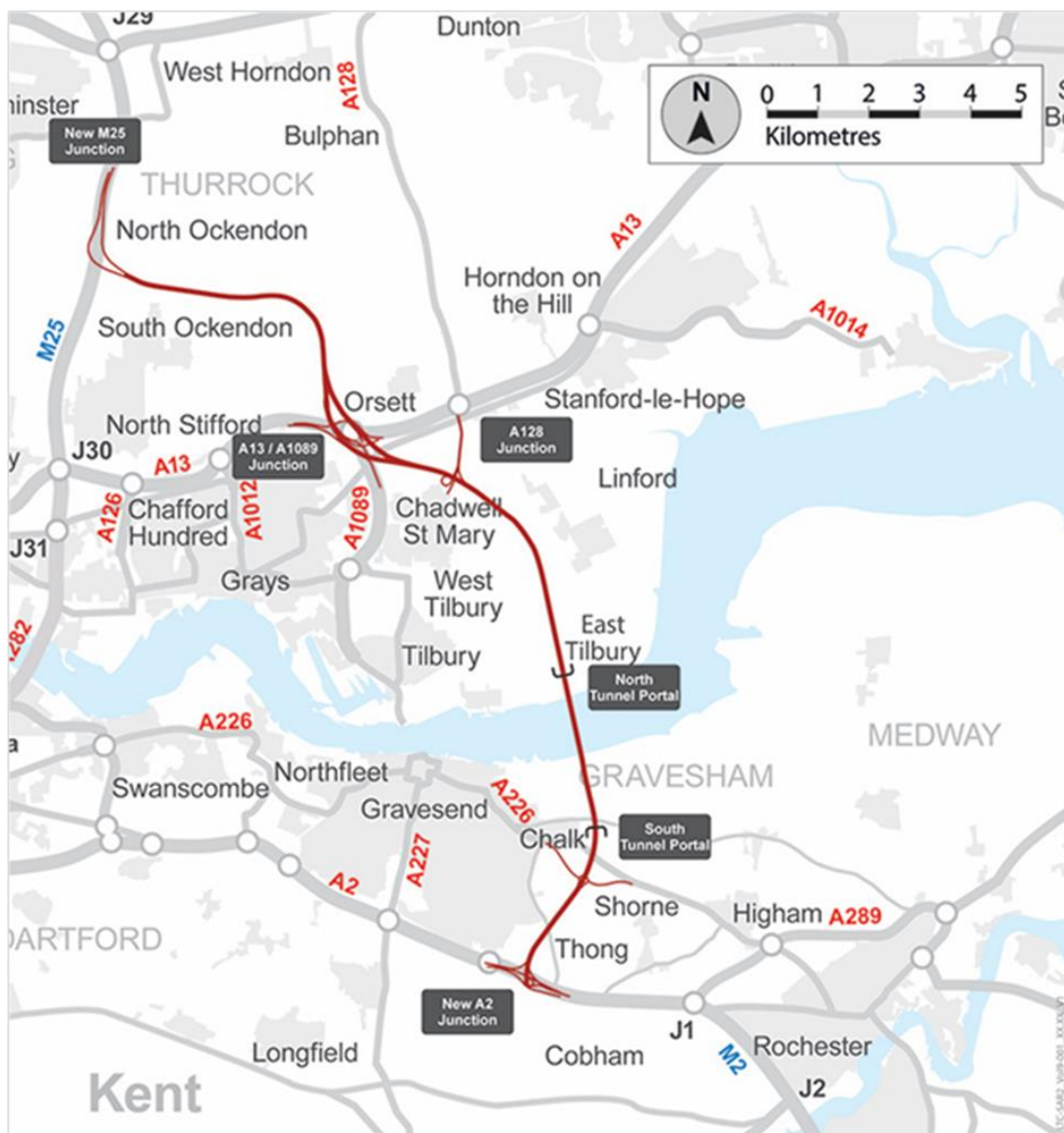
**Plate 5.3 Shortlisted routes presented at the 2016 non-statutory consultation**



### The preferred route

- 5.13.17 The Preferred Route Announcement (PRA) was made in April 2017 by the Secretary of State for Transport. This took into account the feedback received during the 2016 non-statutory consultation, and further appraisal work undertaken to supplement and update the pre-consultation appraisals.
- 5.13.18 The Preferred Route location of the crossing was announced as Location C and comprising route 3 to the north of the River Thames, with a bored tunnel crossing under the River Thames east of Gravesend and Tilbury, and the WSL to the south of the River Thames which would join the A2 east of Gravesend.
- 5.13.19 The appraisal had shown that C variant would not provide additional relief to the congested Dartford Crossing beyond that offered by a scheme in Location C but that it would be considered as part of National Highways' wider route strategies.

**Plate 5.4 The preferred route announced in April 2017**



## 5.14 Location and route options reappraisals

- 5.14.1 As the Project has developed since the 2009 study, new information has become available including:
- New local plans, both published for consultation and adopted
  - A new traffic model – the Lower Thames Area Model (LTAM) – based on updated traffic data gathered in 2016
- 5.14.2 In addition, as the design has developed, changes to the proposals have led to changes in the impacts.
- 5.14.3 At key points in the Project development the Applicant has reviewed whether the decisions made during the route selection process remained valid in light of new information available to the Project.

## 2018 reappraisal undertaken to support Statutory Consultation

- 5.14.4 In 2018, National Highways undertook a reappraisal of all the options previously presented, from the original six crossing locations presented by the DfT in 2009 up to the PRA in 2017, to ensure that as more information was becoming available, as well as design development, the decision making throughout the options appraisal process remained valid.
- 5.14.5 This reappraisal reviewed the decisions considering newly adopted and consulted local plans since the original 2009 study, the traffic model, and changes to the design that had taken place between the PRA and the preparation of the proposals set out at Statutory Consultation.
- 5.14.6 The conclusion of the options reappraisal was that the option identification and selection process remained valid and this was presented in the Design Construction and Operations report (Highways England, 2018a) at Statutory Consultation in 2018. It remained the conclusion that route options at crossing locations A, B, D and E would not meet the Scheme Objectives and were not considered viable. For the route options at Location C, route 3 and the WSL, connected by a bored tunnel, remained the best solution.

## Further reappraisal

- 5.14.7 The appraisal has been revisited and is set out in the Planning Statement (Application Document 7.2). This further reappraisal considered changes to the proposals between Statutory Consultation and the proposals set out across this application, updated traffic forecasts accounting for the latest government growth estimates, and further local plans consulted or adopted since the 2018 reappraisal.
- 5.14.8 The conclusion of this further reappraisal was that the option identification and selection process remained valid. It remained the conclusion that route options at crossing locations A, B, D and E would not meet the Scheme Objectives and were not considered viable. For the route options at Location C, route 3 and the WSL, connected by a bored tunnel, remained the best solution.

## 5.15 Reasonable prospect of funding

- 5.15.1 Compulsory acquisition powers require that the compensation paid to the owners of the interests in the Land represents a fair, open market value. The rules governing compulsory acquisition require that compensation for acquisition of land or an interest in land must represent the market value as unaffected by the proposed development, together with further amounts such as occupier's loss payments in some cases. As a result, the Applicant would be required to pay a fair, open market price for the Land and rights it acquires, without taking advantages of any reduction caused by the existence of the Project.
- 5.15.2 In the event of compensation not being agreed, a judicial process applies. Compensation disputes would be decided by the Upper Tribunal (Lands Chamber), with a right of appeal to the Court of Appeal. The same applies to compensation for loss or damage, payable in respect of the additional compulsory acquisition powers described in Chapter 3 of the Statement.

- 5.15.3 The compulsory acquisition procedure accordingly provides certainty of outcome (the land or rights required for the Project to be delivered will be acquired), certainty of liability to compensation or price to be received, and fairness of outcome via the recourse to the judicial process in the absence of agreement. This benefits all parties.
- 5.15.4 As detailed in the Funding Statement (Application Document 4.2) provided under Regulation 5(2)(h) of the Regulations, the Project will be funded entirely by the Department of Transport.
- 5.15.5 Accordingly, the Applicant considers that the secure funding for the Project and that the requisite funds for payment of any compensation will be available at the appropriate time. Public money must be spent on a prudent basis, achieving value or money. This will only be possible if the acquisition of the land interests required for the Project is backed by compulsory acquisition powers.

## 5.16 Acquisition by agreement

- 5.16.1 The Applicant has entered into negotiations to acquire other parties' interests voluntarily where expressions of interest have been received. In cases where there are no active negotiations, the Applicant has written to those with relevant interests outlining its intention to secure voluntary agreements where practicable.
- 5.16.2 The Applicant has written to all affected landowners within the Order Limits to seek to acquire land and/or rights by voluntary agreement. Landowners who have expressed an interest in reaching a voluntary agreement have been engaged with to progress discussions. Voluntary agreements would be entered into if mutually fair and agreeable terms can be agreed between parties in accordance with the Compensation Code. However, the Applicant notes that the Guidance recognises that for long linear schemes, it may not always be practicable to acquire each plot of land by agreement. Where this is the case, the Guidance confirms that it is reasonable to include provision authorising compulsory acquisition covering all the land required at the outset. It also recognises that in some cases it may be preferable, or necessary, to acquire land compulsorily rather than by agreement.
- 5.16.3 The Applicant sets out in Chapter 4 and Annex B of this Statement the discussions it has had with land interest holders to acquire the land by agreement. It is satisfied that compulsory acquisition and temporary possession powers are required to ensure that the Project can be delivered in a reasonable timescale and in the event that it does not prove possible to acquire all of the land by agreement.

## 5.17 Conclusions

- 5.17.1 This Statement and associated annexes detail the reasons why each plot of land is required by the Project and therefore why the Applicant seeks Compulsory Acquisition powers to ensure delivery. It sets out the following:
- a. The land that is required for the development
  - b. The land that is required to facilitate or is incidental to that development



- c. The provision of replacement land which is to be given in exchange for the Order land (Sections 131 and 132 of the 2008 Act)
- 5.17.2 The Applicant is satisfied that the conditions in section 122 of the Planning Act 2008 are met and that the tests in the Compulsory Acquisition guidance are satisfied.
- 5.17.3 All of the land subject to compulsory acquisition and temporary possession powers is necessary to construct, operate, maintain and mitigate the Project necessary to achieve the objectives of the Project. The extent of land within the Order Limits is reasonable and proportionate.
- 5.17.4 Furthermore, there is a compelling case in the public interest to include the compulsory acquisition powers sought by the Applicant in the draft DCO (Application Document 3.1). The exercise of the compulsory acquisition powers that are sought is shown throughout this Statement to be necessary and proportionate to the extent that interference with private land and rights is required. In the absence of compulsory powers, the Applicant considers that it would not be possible to proceed with the Project, therefore the public benefits of the Project would not be realised.

## 6 Human Rights

### 6.1 The protected rights

6.1.1 The Human Rights Act 1998 incorporated into domestic law the provision of the European Convention on Human Rights (ECHR). The ECHR includes provisions in the form of Articles, which aim to protect the rights of the individual. The relevant articles of the ECHR are summarised below:

- a. Article 1 of The First Protocol – protects the rights to peaceful enjoyment of possessions. No one can be deprived of their possessions except in the public interest.
- b. Article 6 – entitles those affected by compulsory acquisition powers to a fair and public hearing.
- c. Article 8 – protects the right of the individual to respect for his private and family life, his home and his correspondence. Interference with this right can be justified if it is in accordance with law and is necessary in the interests of, among other things, national security, public safety or the economic wellbeing of the country.

6.1.2 Section 6 of the Human Rights Act 1998 prohibits the public authorities from acting in a way which is incompatible with a Convention right. Paragraph 10 of the Compulsory Acquisition guidance provides that:

6.1.3 Paragraph 10 of the Compulsory Acquisition guidance provides that:

*‘The Secretary of State must ultimately be persuaded that the purposes for which an order authorises the compulsory acquisition of land are legitimate and are sufficient to justify interfering with the human rights of those with an interest in the land affected. In particular, regard must be given to the provisions of Article 1 of the First Protocol to the European Convention on Human Rights and, in the case of acquisition of a dwelling, Article 8 of the Convention.’*

6.1.4 The exercise of compulsory acquisition and temporary possession powers would engage the human rights of persons with an interest in land. Article 1 of the First Protocol and Article 8 are qualified rights. This means that interference with those rights can be justified in certain circumstances. Article 1 of the First Protocol precludes the deprivation of a person’s possessions *‘except in the public interest and subject to the conditions provided by law...’*. Interference with Article 8 rights will be lawful provided that it is *‘in accordance with the law and is necessary in a democratic society in the interests of national security, public safety or the economic well-being of the country...’*. The Applicant considers that the purposes for which it seeks powers of compulsory acquisition and temporary possession are legitimate and sufficient to justify interfering with the human rights of those with an interest in the affected land. It considers that:

- a. There is a compelling case in the public interest for the compulsory acquisition powers included within the draft DCO (Application Document 3.1).

- b. All affected persons will have the right to be heard by the Examining Authority.
- c. Any decision to authorise the use of compulsory purchase and temporary possession powers will be in accordance with the law.
- d. The interference with human rights is proportionate and justified.

- 6.1.5 The Applicant recognises that the Project may have an impact on individuals but considers that the significant public benefits that will arise from the Project, as set out in this Statement, outweigh any harm to those individuals. The draft DCO (Application Document 3.1) strikes a fair balance between the public interest in seeing the Project proceed (which is unlikely to happen in the absence of the DCO) and the interference of private rights which may be affected by the compulsory acquisition.
- 6.1.6 In relation to both Article 1 and 8, the compelling case in the public interest for the compulsory acquisition powers included within the draft DCO (Application Document 3.1) has been demonstrated in Chapter 5 and in the Planning Statement (Application document 7.1). The land over which compulsory acquisition powers are sought as set out in the draft DCO (Application Document 3.1) is the minimum necessary to ensure the delivery of the Project. The Project has been designed to minimise harm whilst achieving its publicly stated objectives. In this respect the interference with human rights is both proportionate and justified.
- 6.1.7 In relation to Article 6, the Applicant is content that the proper procedures have been followed for both the consultation on the Project and in determining the compulsory acquisition powers included within the draft DCO (Application Document 3.1). Throughout the development of the Project, the Applicant has given persons with an interest in the land a full opportunity to comment on the proposals, both in a statutory and non-statutory capacity, and the Applicant has endeavoured to engage with landowners. The Applicant has had regard to landowner feedback in both the initial design of the Project and in iterative design changes throughout the life of the Project. Examples of design changes are provided within the Consultation Report (Application document 5.1).
- 6.1.8 Furthermore, any individuals affected by the draft DCO (Application Document 3.1) may submit representations by way of an objection to the application in response to any notice given under section 56 of the 2008 Act, the examination of the application by the Examining Authority, any written representations procedures which the Examining Authority decides to hold and in particular, any compulsory acquisition hearing held under section 92 of the 2008 Act, at which each affected person is entitled to make oral representations about the compulsory acquisition request.
- 6.1.9 If the DCO is made, a person aggrieved may challenge the DCO by judicial review in the High Court if they consider that the grounds for doing so are made out pursuant to section 118 of the Planning Act 2008.

## 6.2 Consideration of duties under the Equality Act 2010

- 6.2.1 The Applicant has complied with its duties under Section 149 of the Equality Act 2010 and has had due regard to the need to:
- a. eliminate unlawful discrimination, harassment, victimisation and other conduct prohibited by or under the Equality Act 2010
  - b. advance equality of opportunity between persons who share a protected characteristic and persons who do not share it
  - c. foster good relations between persons who share a relevant protected characteristic and persons who do not share it
- 6.2.2 The Applicant has conducted a Health and Equalities Impact Assessment (Application Document 7.10) which explains how it has had regard to its public sector equality duty in the context of the application for development consent for the Project.

## 6.3 Residential properties

- 6.3.1 There are 76 residential properties within the Order Limits, 35 would require demolition. Of the 35 properties to be demolished, 23 have already been acquired by the Applicant through the blight process or by voluntary purchase. Of the remaining 12 properties to be demolished the Applicant has committed, through the acceptance of a blight notice or following voluntary negotiations with the owner, to purchase a further four. The Applicant continues to be willing to acquire the remaining properties that require demolition should the owners wish to serve a blight notice or commence voluntary acquisition discussions.
- 6.3.2 The remaining 41 residential properties in the Order Limits which would not be demolished would be otherwise affected by the construction of the Project, such as by the diversion of utilities. Of these the Applicant has already acquired 23 properties and has committed to purchase a further four.

**Table 6.1 Requirement for demolition of residential properties**

Properties affected	Properties requiring acquisition for demolition	Requirement for demolition	Properties acquired by the Applicant	Plot numbers
1 & 2 Longview, White House Henhurst Road and Marling Cross Lodge, Watling Street	4	Construction of the M2/A2/A122 junction and to undertake modifications to Gravesend East junction, Henhurst Road roundabout and construct a local link road.	3	06-89, 06-95, 06-103 and 06-128
Gammon Staples Farmhouse; Thatched Cottage; 1 & 2 Grays Corner Cottage and Alde Cottage, Baker Street	5	To enable the construction of the A122 /A1089 junction.	3	29-56, 29-60, 29-137, 29-155 and 29-160
5 & 6 Woolings Row, Baker Street 7, 8, 9 & 10 Woolings Close, Baker Street	6	To enable the construction of the A122 road connection to the A13 eastbound and Orsett Cock junction and for the realignment of the access to the remaining properties on Woolings Close and a landowner's retained field. The access would also form part of a diverted bridleway.	5	29-74, 29-81, 29-84, 29-100, 29-112 and 29-115
The Thatches, Murrells Cottage and the former Welcome Service Station (residential), Stanford Road	3	To realign a section of Stanford Road A1013 and construct a new bridge for Rectory Road.	3	32-79, 32-83 and 32-87
Whitfield Cottage, Barn View and Stable View, Stifford Clays Road	3	To enable the construction of the A122 road	3	33-50

Properties affected	Properties requiring acquisition for demolition	Requirement for demolition	Properties acquired by the Applicant	Plot numbers
1-4 Bridge Cottages, Ockendon Road; 1 & 2 Cherry Orchard Cottages, 1-5 Yellow Stock Mews, Estate House, Larwood Cottage & The Rosery, Ockendon Road	14	To enable the following activities: <ul style="list-style-type: none"> <li>Excavation of a cutting for the A122 northbound</li> <li>Mass haul of excavated material and landscaping</li> <li>Construction of new Ockendon Road bridge over A122 northbound</li> <li>Diversion of utilities</li> <li>Establishment of construction compound</li> </ul>	6	42-40, 42-43, 42-46, 42-49, 42-52, 42-54, 42-59, 42-62, 42-63 and 42-73
Total	35		23	

- 6.3.3 The Applicant has worked extensively to ensure that the number of residential properties impacted by the Project has been kept to a minimum. This has been achieved through several multidisciplinary workshops to ensure that the impacts on residential properties have been challenged and that including them within the Order Limits is justified.
- 6.3.4 Engagement with those with an interest in land has been documented in the Schedule of Negotiations - Annex B of this Statement.
- 6.3.5 Residential property owners within the Order Limits may find that their property has been affected by the Project such that they can no longer sell the property at market value. Provided they meet certain criteria, residential property owners are able to serve a statutory blight notice to request that the Applicant purchase the property at an unaffected market value. Details can be found within the National Highways policy booklet ‘Your property and Blight’<sup>1</sup>.
- 6.3.6 Residential property owners within the Order Limits, and previous versions of the Project’s Order Limits, have been able to serve a blight notice since the announcement of the preferred route in April 2017. To date the Applicant has purchased 46 properties within the Order Limits.
- 6.3.7 Further details of engagement with owners of residential properties requiring acquisition can be found in Annex B of this document.

## 6.4 Travellers

- 6.4.1 Under the Equality Act 2010 and the Human Rights Act 1998 (the 1998 Act), Travellers are a protected group.

<sup>1</sup> “Your Property and Blight”, National Highways: [https://highwaysengland.citizenspace.com/ltc/lower-thames-crossing-consultation/user\\_uploads/lower-thames-crossing-property-booklet---your-property-and-blight.pdf](https://highwaysengland.citizenspace.com/ltc/lower-thames-crossing-consultation/user_uploads/lower-thames-crossing-property-booklet---your-property-and-blight.pdf)

- 6.4.2 Gammon Field Travellers site has 21 residential accommodation units with adjoining hardstanding for mobile homes and caravans. The site is owned by Thurrock Council and will require demolition for the construction of the A1089 to A122 two-lane slip road. It is proposed that the units be re-provided in an alternative location to the west of the existing site. Engagement and consultation with the Council as owners and the community on site has been undertaken to design the new site and pitch layout. A draft of the indicative layout can be found appended to the Project Design Principles (Application Document 7.5, Appendix C)
- 6.4.3 Engagement has also been undertaken with the occupiers of the site known as Railway Sidings. The site itself is not affected however the access to the site and land to the west is required for Water diversion works but access would be maintained at all times. Further details of the engagement can be found within Annex B of this document.

## 6.5 Fair compensation

- 6.5.1 Any person affected by the exercise of compulsory acquisition powers or by the exercise of temporary possession, may be entitled to compensation. This entitlement to compensation is provided for by the existing compensation code and Article(s) 29 (private rights over land), 35 (Temporary use of land for carrying out the authorised development), 36 (Temporary use of land for maintaining the authorised development); and Schedule 9 to the draft DCO
- 6.5.2 (Application Document 3.1). The Applicant has the resources to pay such compensation and has demonstrated in the Funding Statement (Application Document 4.3) that these resources are available.
- 6.5.3 Any dispute in respect of the compensation payable may be referred to the Upper Tribunal (Lands Chamber), an independent tribunal, for determination.

## 6.6 Conclusions

- 6.6.1 For the reasons set out above, the Applicant considers that any infringement of the (ECHR) rights of those whose interests in the land might be affected by the exercise of powers of compulsory acquisition would be proportionate and legitimate, would be in the public interest and would be in accordance with national and European law. The Applicant therefore considers that it would be appropriate and proportionate for the Secretary of State to make the draft DCO (Application Document 3.1) including the grant of compulsory acquisition powers.

## 7 Special considerations

### 7.1 Crown Land

7.1.1 As shown in Part 4 of the Book of Reference (Application Document 4.2) and Crown Land Plans (Application Document 2.3), the draft DCO (Application Document 3.1) Article 43, includes provision for the acquisition of Crown Land/Land for the time being held otherwise by or on behalf of the Crown.

7.1.2 Section 135 of Planning Act 2008 provides for the following:

- a. 135(1) National Highways can compulsorily acquire crown land if 'it is an interest which is for the time being held otherwise than by or on behalf of the Crown' and the Crown consent.
- b. 135(2) National Highways can include any other provision in the Order relating to Crown land if the Crown consents.

7.1.3 For the avoidance of doubt any land owned outright by the Crown is subject to voluntary agreement because compulsory acquisition powers cannot be used.

7.1.4 The Application covers land and interests owned by the following Crown land bodies: The Secretary of State for Transport, The Secretary of State for Environment, The Secretary of State for Health and Social Care, The Crown Estate and The Duchy of Lancaster.

The Secretary of State for Transport is currently recorded as holding a number of Category 1 and Category 2 interests within the Order limits. The majority of these are interests that relate to their freehold ownership of the land leased to HS1 Ltd. The Applicant has been in discussions with both Department of Transport and HS1 regarding the impact of the proposed works and all parties are working towards an agreement relating to property matters. It is anticipated that this agreement will be finalised prior to the end of the Examination. The other interests relate to legacy interests in and around the M25 of which the Applicant is now the Highway Authority, and it is believed likely that these will already have passed to the Applicant. A cautionary approach has been taken to include The Secretary of State and confirmation as to the transfer of these rights and interests will be sought before the making of the DCO.

7.1.5 The Secretary of State for Environment holds a number of interests within the Order limits relating to Forestry Commission land at Folkes Lane Woodland, Jeskyns Community Woodland and Thames Chase Community Forest and Environment Agency land at Shorne Marshes and Goshems Farm. A number of the Forestry Commission interests are classified by the Project as 'Open Space' and consequently, there has been significant dialogue with SoS representatives at the Commission regarding the impact of the Project and, in some cases, the provision of replacement land with agreement expected by the close of examination. Further details on these sites can be found in section 7 of this document - Special category land.

7.1.6 The Secretary of State for Health and Social Care is recorded as holding Category 2 interests in land in and around J29 of the M25. The Secretary of State has been included on a cautionary basis in relation to potential rights



granted by a deed dated 1941 (previous to the construction of the M25). The Applicant has submitted a Letter of Confirmation [REP2-075] from the Secretary of State for Health and Social Care confirming consent to compulsory acquisition.

### ***Bona vacantia* interests**

- 7.1.7 When a person dies intestate (without a will) and without known kin (entitled blood relatives), or when a company is dissolved, any assets that party holds are classed as *bona vacantia*, which means ‘vacant goods’ and is the name given to ownerless property, which by law passes to the Crown.
- 7.1.8 Following continued engagement with representatives of the Crown Estate and the Duchy of Lancaster, the Applicant does not consider disclaimed *bona vacantia* interests to be Crown land.
- 7.1.9 All of the interests held by the Crown Estate are in relation to *bona vacantia* interests (dissolved companies). Approaches have been made to the Crown Estate (via their solicitors) with regard to these interests that cover the 17 listed plots. Of the 17 plots, confirmation has been received that no vested interest is held in two plots, and nine plots have been disclaimed. The Applicant is working towards resolution of all plots by the end of the Examination.

**Table 7.1 Number of Crown land plots resulting from Category 1 and Category 2 interests**

Crown land body	No. of plots in which a Category 1 interest is held	No. of plots in which a Category 2 interest is held
The Secretary of State for Transport	106	126
The Secretary of State for Environment	52	22
The Secretary of State for Health and Social Care	0	28
The Crown Estate	0	6
The Duchy of Lancaster	0	3

## **7.2 Special category land forming part of a common, open space, fuel or field garden allotment**

- 7.2.1 Section 131 of Planning Act 2008 applies to the compulsory acquisition of any land forming part of a common, open space or fuel or field garden allotment. Section 132 of Planning Act 2008 applies to the compulsory acquisition of any rights over land forming part of a common, open space or fuel or field garden allotment. They make provision for Special Parliamentary Procedure (SPP) to apply where a DCO authorises the compulsory acquisition of or rights over such land. These sections make provision for Special Parliamentary Procedure (SPP) to apply where a DCO authorises the compulsory acquisition of land or of rights over such land unless the exemptions in those sections apply. These exemptions and the special category land to which they apply can be found in Table 7.2 and Table 7.6 of this document.

- 7.2.2 For the purposes of sections 131 and 132 of the Planning Act 2008, open space, common land and fuel or field garden allotment are defined as having the same meaning as in section 19 of the Land Acquisition Act 1981.
- 7.2.3 The Acquisition of Land Act 1981 in turn defines these terms as follows:
- a. ‘common’ includes any land subject to be enclosed under the Inclosure Acts 1845 to 1882, and any town or village green
  - b. ‘fuel or field garden allotment’ means any allotment set out as a fuel allotment, or a field garden allotment, under an Inclosure Act
  - c. ‘open space’ means any land laid out as a public garden, or used for the purposes of public recreation, or land being a disused burial ground.
- 7.2.4 Replacement land is defined for the purposes of section 131 as follows:  
“replacement land” means land which is not less in area than the Order land and which is no less advantageous to the persons, if any, entitled to rights of common or other rights, and to the public.’
- 7.2.5 Section 132 relates to the acquisition of rights over open space, common land, fuel or field garden allotment and broadly follows the same approach as Section 131. Subsection (4) equally applies to the Project in that replacement land is to be offered in exchange and this replacement land will be vested with the same rights, trust and incidents as applies to the Order land. In addition, for some sites, exemptions to replacement land apply under the Sections 131 and 132.
- 7.2.6 Replacement land is defined for the purposes of section 132 as follows:  
“replacement land” means land which will be adequate to compensate the following persons for the disadvantages which result from the compulsory acquisition of the order right
- a. the persons in whom the Order land is vested,
  - b. the persons, if any, entitled to rights of common or other rights over the Order land, and
  - c. the public.’
- 7.2.7 This section of this Statement sets out the application of sections 131 and 132 of the 2008 Act in relation to the proposed compulsory acquisition powers relating to special category land. It should be read alongside ES Chapter 13: Population and Human Health (Application Document 6.1) and Appendix D of the Planning Statement (Application Document 7.2). It is noted that paragraph 5.181 of the NPSNN (DfT, 2014) sets out that ‘where Sections 131 and 132 of the Planning Act 2008 apply, any replacement land provided under those sections will need to conform to the requirements of those sections’. Appendix D to the Planning Statement, in particular, sets out conformity with paragraph 5.181 and so the information contained therein is directly relevant.
- 7.2.8 The sections below should also be read alongside article 40 of the draft DCO (Application Document 3.1). Article 40 provides that where replacement land is provided under section 131 or 132 of the 2008 Act, that replacement land will be

subject to the same rights, trusts and incidents in accordance with the requirements of those sections. Further explanation of this article is provided in the Explanatory Memorandum (Application Document 3.2).

### Overall position

- 7.2.9 As shown in Part 5 of the Book of Reference (Application Document 4.2) and the Special Category Land Plans (Application Document 2.4), the Application seeks powers of compulsory acquisition over land to which sections 131 and 132 of the 2008 Act apply.
- 7.2.10 The open space land that is impacted by the Project comprises:
- a. 19.53 hectares of land to be permanently acquired
  - b. 30.74 hectares of land required for temporary possession and the permanent acquisition of rights
- 7.2.11 The common land that is impacted by the Project comprises:
- a. 53.56 hectares of land to be permanently acquired
  - b. 1.53 hectares of land required for temporary possession and the permanent acquisition of rights
- 7.2.12 The open space and common land required for the Project is shown on Special Category Land Plans (Application Document 2.4). The sections below provide further details on the application of sections 131 and 132. It should be noted that in some cases sites are subject to both permanent acquisition and subject to the acquisition of rights. Accordingly, in some cases, the replacement land is provided in respect of both sections 131 and 132 of the 2008 Act.

### Application of section 131 of the 2008 Act

- 7.2.13 Table 7.2 below sets out the special category land plots within the Order Limits and which of the subparagraphs (e.g., sections 131(4) to (5)) under section 131 apply. The application should not be subject to SPP as at least one or more of the subparagraphs, as set out above, applies in respect of the land which is proposed to be permanently acquired and falls within the definition of land caught by section 131.
- 7.2.14 A description of the current uses of each site listed in Table 7.2 is contained within Appendix D of the Planning Statement (Application Document 7.2). This information has not been repeated here to avoid duplication of information.

**Table 7.2 Overview of applicability of sections 131(4), (4A), (4B) and (5)**

Application of sections 131	Site name and plot number(s)
Replacement land will be given in exchange for the land to be compulsorily acquired with the same rights, trusts and incidents (section 131(4))	<ul style="list-style-type: none"> <li>• Folkes Lane Woodland (plot 46-18)</li> <li>• Land to the rear of Gravesend Golf Centre (plot 13-03)</li> <li>• Orsett Fen (plots 35-14, 35-60, 37-01 and 38-58)</li> <li>• Ron Evans Memorial Field (plots 29-02, 29-09 and 33-18)</li> <li>• Shorne Woods Country Park (plots 04-88, 04-144, 04-250, 04-264 and 04-265)</li> <li>• Thames Chase Forest Centre (plots 43-08, 43-22, 43-23, 43-24, 43-25, 43-31, 43-33, 43-39, 44-12 and 44-51)</li> <li>• Tilbury Green (plots 20-63 and 23-106)</li> </ul>
For open space land only, replacement land in exchange is not available or would only be available at a prohibitive cost (section 131(4A))	None
For open space land only, the land is only being compulsorily acquired for a temporary (although possibly long-lived) purpose (section 131(4B))	None
Land to be acquired does not exceed 200 metres or is required for the widening or drainage of an existing highway and the giving of land in exchange is unnecessary (section 131(5))	<ul style="list-style-type: none"> <li>• Roman Road Open Space (plot 06-15)</li> </ul>

7.2.15 Table 7.3 below sets out the further information about the open space and common land sites that must be considered under section 131 of the 2008 Act. In particular, the table sets out whether the site is designated as open space by a local (or, where relevant, national) authority or whether the land is registered as common land, total area of the existing site, the relevant plot references, the area proposed to be subject to permanent acquisition, and the relevant work(s) proposed on the site.

**Table 7.3 Further information on sites caught by section 131 of the 2008 Act**

Site name	Designated as open space or registered as common land	Total area	Plots in Land Plans	Area of land in Order Limits proposed to be permanently acquired	Works planned
Folkes Lane Woodland	Yes – designated as open space by London Borough of Havering	45.47 hectares	46-18	0.30 hectares	Work Nos. 9E
Land to the rear of Gravesend Golf Centre	No – not designated as open space by Gravesham Borough Council.	0.53 hectares	13-03	0.53 hectares	Work Nos. 3G, 3H, 3K, CA3, MU19 and OSC4
Orsett Fen	Yes – registered as common land (Reference: CL33)	95.08 hectares	35-14, 35-60, 37-01 and 38-58	52.31 hectares	Work Nos. 8A, 8B, 8G, 8J, 8K, 8T, E35, E36, FCA2 and FCA3
Roman Road Open Space	No – not designated as open space by Gravesham Borough Council.	20.37 hectares	06-15	0.52 hectares	Work No. 2M
Ron Evans Memorial Field	Yes – designated as open space by Thurrock Council	22.14 hectares	29-02, 29-09 and 33-18	7.52 hectares	Work Nos. 7E, 7F, 7Z and E30
Shorne Woods Country Park	Yes – designated as open space by Gravesham Borough Council.	119.80 hectares	04-88, 04-144, 04-250, 04-264 and 04-265	0.44 hectares	Work Nos. 1C, 1M and 1H
Thames Chase Forest Centre	Yes – designated as open space by London borough of Havering	55.74 hectares	43-08, 43-22, 43-23, 43-24, 43-25, 43-31, 43-33, 43-39, 44-12 and 44-51	10.14 hectares	Work Nos. 9A, 9C, 9D, 9E, 9O and 9R

Site name	Designated as open space or registered as common land	Total area	Plots in Land Plans	Area of land in Order Limits proposed to be permanently acquired	Works planned
Tilbury Green	Yes – registered as common land (Reference: CL411)	1.59 hectares	20-63 and 23-106	1.25 hectares	Work Nos. 5B, 5E, 5F, 5I, 5U, E14, CA5 and TFGP1

7.2.16 Table 7.4 below sets out the proposed replacement land for open space and common land sites listed above pursuant to section 131(4) of the 2008 Act. The Applicant considers these replacement areas satisfy the definition of ‘replacement land’ under section 131 of the 2008 Act. For ease of reference, replacement land under section 131 must be no less in area than the Order land (i.e., the land proposed to be acquired), and must be ‘no less advantageous’ to persons, if any entitled to rights of common, or other rights, and to the public.

**Table 7.4 Application of section 131(4) of the 2008 Act (Provision of replacement land)**

Site name	Plots of replacement land	‘No less in area’?	Reasons replacement land is no less advantageous than existing site (‘the Order land’) as per section 131(4) & (12)
Folkes Lane Woodland (plot 46-18)	46-19, 47-29, 47-32 and 47-33	The replacement land is not less in area because the proposed replacement land is 2.92 hectares (which is in excess of the 0.3 hectares proposed to be permanently acquired as per section 131 and the 1.48 hectares over which rights are proposed to be permanently acquired and replacement land provided as per section 132)	The replacement land would be larger in quantity, equally or more accessible, useful and attractive, and its overall quality would be comparable. Its time gap is offset by the larger area of replacement land being provided and its greater quality. See the Appendix D of the Planning Statement (Application Document 7.2) and 9.140 Planning Statement Appendix D: Open Space Addendum for further details. Accordingly, the replacement land is no less advantageous to the public. There are no persons entitled to rights of common or other rights.

Site name	Plots of replacement land	'No less in area'?	Reasons replacement land is no less advantageous than existing site ('the Order land') as per section 131(4) & (12)
Land to the rear of Gravesend Golf Centre (plot 13-03)	11-79 and 13-94	The replacement land is not less in area because the proposed replacement land is 0.576 hectares (which is in excess of the 0.5278 hectares proposed to be permanently acquired as per section 131)	<p>The replacement land would be larger in quantity and equally or more accessible, useful and attractive, and its overall quality would be comparable. The time gap between impacting the existing land and the provision of replacement land is offset by the larger area of replacement land being provided and its greater quality. See the Appendix D of the Planning Statement (Application Document 7.2) for further details.</p> <p>Accordingly, the replacement land is no less advantageous to the public</p> <p>There are no persons entitled to rights of common or other rights.</p>
Orsett Fen (plots 35-14, 35-60, 37-01 and 38-58)	33-04, 34-14, 34-16, 34-18, 35-52, 35-57, 37-04 and 38-62	The replacement land is not less in area because the proposed replacement land is 61.97 hectares (which is in excess of the 52.31 hectares proposed to be permanently acquired as per section 131)	<p>The replacement land would be larger in quantity, equally or more accessible, useful and attractive, and its overall quality would be comparable, its time gap is offset by the larger area of replacement land being provided. See the Appendix D of the Planning Statement (Application Document 7.2) for further details.</p> <p>Accordingly, the replacement land is no less advantageous to the public and the Orsett Fen Rights Holders.</p> <p>There are no other persons entitled to rights of common or other rights.</p>
Ron Evans Memorial Field (plots 29-02, 29-09 and 33-18)	29-01, 29-12, 29-16, 29-18, 29-19 and 33-13	The replacement land is not less in area because the proposed replacement land is 9.21 hectares (which is in excess of the 7.52 hectares proposed to be permanently acquired as per section 131 and the 0.75 hectares over which rights are proposed to be permanently acquired and replaced land provided as per section 132)	<p>The replacement land would be larger in quantity, equally or more accessible, useful and attractive, and its overall quality would be better. The time gap between impacting the existing land and the provision of replacement land is offset by the larger area of replacement land being provided and its greater quality. See the Appendix D of the Planning Statement (Application Document 7.2) and 9.140 Planning Statement Appendix D: Open Space Addendum for further details.</p> <p>Accordingly, the replacement land is no less advantageous to the public.</p> <p>There are no persons entitled to rights of common or other rights.</p>

Site name	Plots of replacement land	'No less in area'?	Reasons replacement land is no less advantageous than existing site ('the Order land') as per section 131(4) & (12)
Shorne Woods Country Park (plots 04-88, 04-144, 04-250, 04-264 and 04-265)	03-43, 03-54 and 03-85	The replacement land is not less in area because the proposed replacement land is 1.91 hectares (which is in excess of the 0.44 hectares proposed to be permanently acquired as per section 131 and the 1.06 hectares over which rights are proposed to be permanently acquired and replacement land provided as per section 132)	<p>The replacement land would be larger in quantity and equally or more accessible, useful and attractive, and its overall quality would be comparable. The time gap between impacting the existing land and the provision of replacement land is offset by the larger area of replacement land being provided and its greater quality. See the Appendix D of the Planning Statement (Application Document 7.2) for further details.</p> <p>Accordingly, the replacement land is no less advantageous to the public.</p> <p>There are no persons entitled to rights of common or other rights.</p>
Thames Chase Forest Centre (plots 43-08, 43-22, 43-23, 43-24, 43-25, 43-31, 43-33, 43-39, 44-12 and 44-51)	42-19, 42-26, 42-33, 43-04 and 44-19	The replacement land is not less in area because the proposed replacement land is 15.61 hectares (which is in excess of the 10.14 hectares proposed to be permanently acquired as per section 131 and the 3.02 hectares over which rights are proposed to be permanently acquired and replacement land provided as per section 132)	<p>The replacement land would be larger in quantity, equally or more accessible, useful and attractive, and its overall quality would be comparable. The time gap between impacting the existing land and the provision of replacement land is offset by the larger area of replacement land being provided and its greater quality. See the Appendix D of the Planning Statement (Application Document 7.2) and 9.140 Planning Statement Appendix D: Open Space Addendum for further details.</p> <p>Accordingly, the replacement land is no less advantageous to the public.</p> <p>There are no persons entitled to rights of common or other rights.</p>



Site name	Plots of replacement land	'No less in area'?	Reasons replacement land is no less advantageous than existing site ('the Order land') as per section 131(4) & (12)
Tilbury Green (plots 20-63 and 23-106)	20-70, 20-78, 20-79 and 23-117	The replacement land is not less in area because the proposed replacement land is 1.28 hectares (which is in excess of the 1.25 hectares proposed to be permanently acquired as per section 131)	The replacement land would be larger in quantity and equally or more accessible, useful and attractive, and its overall quality would be comparable. The time gap between impacting the existing land and the provision of replacement land is offset by the larger area of replacement land being provided and its greater quality. See the Appendix D of the Planning Statement (Application Document 7.2) for further details. Accordingly, the replacement land is no less advantageous to the public There are no persons entitled to rights of common or other rights.

7.2.17 Table 7.5 below sets out open space sites where permanent acquisition is proposed in accordance with section 131(5)

**Table 7.5 Application of section 131(5) of the 2008 Act (No replacement land)**

Site name	Land to be acquired does not exceed 200 square metres or is required for the widening or drainage of an existing highway and the giving of land in exchange is unnecessary
Roman Road Open Space (plot 06-15)	Permanent acquisition of land is required for the widening or drainage of an existing highway, or partly for the widening and partly for the drainage of such a highway. Replacement land is therefore not required and the overall function of the Roman Road open space would remain unaffected, and the Project would provide a whole new recreational site nearby, i.e. Chalk Park. As such, the Project complies with the Section 131(5).

## Application of section 132 of the Planning Act 2008

**Table 7.6 Overview of applicability of sections 132(3), (4), (4A), (4B) and (5)**

Application of sections 132	Site name and plot number(s)
Land over which rights are to be acquired will be no less advantageous than it was before (section 132(3))	<ul style="list-style-type: none"> <li>• Cyclopark (plots 07-02, 07-04, 07-05, 08-13, 08-14 and 08-15)</li> <li>• Folkes Lane Woodland (plots 46-04, 46-26 and 47-26)</li> <li>• Jeskyns Community Woodland (plot 06-56)</li> <li>• Orsett Fen (plots 35-13 and 38-55)</li> <li>• Roman Road Open Space (plots 06-03, 07-01, 07-15, 07-17, 07-20, 07-22, 07-23, 07-27, 07-28, 07-41, 08-07 and 08-12)</li> <li>• Ron Evans Memorial Field (plots 29-03 and 29-04)</li> <li>• Shorne Woods Country Park (plot 04-145)</li> <li>• Thames Chase Forest Centre (plots 43-18, 43-19, 43-35, 43-104, 43-105, 43-107, 43-108, 43-111 and 44-08)</li> <li>• Tilbury Green (plots 20-75, 20-76 and 23-120)</li> <li>• Walton Common and Parsonage Common (plots 21-25 and 23-170)</li> </ul>
Replacement land will be given in exchange for the land over which rights are to be acquired and subject to the same rights, trusts and incidents (section 132(4))	<ul style="list-style-type: none"> <li>• Folkes Lane Woodland (plots 46-06, 46-08, 46-09, 46-11, 46-12, 46-13 and 46-55)</li> <li>• Ron Evans Memorial Field (plots 29-282, 29-283 and 33-35)</li> <li>• Shorne Woods Country Park (plots 03-14 and 04-274)</li> <li>• Thames Chase Forest Centre (plots 43-07, 43-09, 43-106, 43-109 and 43-110)</li> </ul>
For open space land only, replacement land in exchange is not available or would only be available at a prohibitive cost (section 132(4A))	None
For open space land only, the Order rights are to be acquired for a temporary (although possibly long-lived) purpose (section 132(4B))	None
Land over which rights are to be acquired does not exceed 200 metres or is required for the widening or drainage of an existing highway and the giving of land in exchange is unnecessary (section 132(5))	None

7.2.18 Table 7.7 below sets out the areas of open space and common land that must be considered under section 132 of the 2008 Act which are subject to the

permanent acquisition of rights over that land. The table sets out information on the designation (or registration) of the site, the total area of the site, the relevant plots within the Order Limits, and the area of the land proposed to be subject to permanent acquisition of rights.

- 7.2.19 A description of the existing uses of the sites mentioned in Table 7.7 is contained in Appendix D of the Planning Statement (Application Document 7.2). This information is not repeated here to avoid duplication.
- 7.2.20 It should be noted that the tables below refer to the Walton Common. This site is registered as common land under the reference CL228 (the registration covers an area much larger than the area in the Order Limits and is formally designated by Thurrock Council as ‘The Green, Hall Hill, Fort Road, Parsonage, Walton and Tilbury Fort Commons’). An application made under section 16 of the Commons Act 2006 to deregister land at Walton Common (as well as Tilbury Fort Common) and provide exchange land registered as common land north of the Tilbury Loop railway line was approved by the Planning Inspectorate on behalf of the Secretary of State for Environment, Food and Rural Affairs on 12 May 2022. Following this approval the Applicant can confirm that only the registered common is treated as such in the draft DCO (Application Document 3.1) and the de-registered part is no longer relevant to special category land tests.

**Table 7.7 Further information on sites caught by section 132 of the 2008 Act**

Site name	Designated	Total area of site	Plots in Land Plans	Area in Order Limits proposed to be subject to acquisition of permanent rights	Works planned
Cyclopark	Yes - designated as open space by Gravesham Borough Council	16.24 hectares	07-02, 07-04, 07-05, 08-13, 08-14 and 08-15	0.15 hectares (0.00 hectares to be replaced)	Work No. MU15
Folkes Lane Woodland	Yes - designated as open space by London Borough of Havering	45.47 hectares	46-04, 46-06, 46-08, 46-09, 46-11, 46-12, 46-13, 46-26, 46-55 and 47-26	3.99 hectares (1.49 hectares to be replaced)	Work Nos. E51, G10, MU92 and ULH2

Site name	Designated	Total area of site	Plots in Land Plans	Area in Order Limits proposed to be subject to acquisition of permanent rights	Works planned
Jeskyns Community Woodland	Yes - designated as open space by Gravesham Borough Council	147.49 hectares	06-56	4.69 hectares (0.00 hectares to be replaced)	Work Nos. 1L, E5 and OH1
Orsett Fen	Yes - registered as common land (Reference CL33)	95.08 hectares	35-13 and 38-55	1.06 hectares (0.00 hectares to be replaced)	Work Nos. E36, FCA3 and OH7
Roman Road Open Space	No – Not designated as open space by Gravesham Borough Council.	20.36 hectares	06-03, 07-01, 07-15, 07-17, 07-20, 07-22, 07-23, 07-27, 07-28, 07-41, 08-07 and 08-12	4.87 hectares (0.00 hectares to be replaced)	Work No. MU15 and MU16
Ron Evans Memorial Field	Yes - designated as open space by Thurrock Council.	22.14 hectares	29-03, 29-04, 29-282, 29-283 and 33-35	7.70 hectares (0.75 hectares to be replaced)	Work Nos. E30, MU54, MU55, MU56, MU57, MUT20, OH6, OH7, OHT6 and CA8A
Shorne Woods Country Park	Yes - designated as open space by Gravesham Borough Council	119.8 hectares	03-14, 04-145 and 04-274	2.33 hectares (1.06 hectares to be replaced)	Work Nos. G1a, MU1 and E4
Thames Chase Forest Centre	Yes - designated as open space by London Borough of Havering	55.74 hectares	43-07, 43-09, 43-18, 43-19, 43-35, 43-104, 43-105, 43-106, 43-107, 43-108, 43-109, 43-110, 43-111 and 44-08	7.07 hectares (3.03 hectares to be replaced)	Work Nos. 9O, E46, MU72, MU78 and OH8

Site name	Designated	Total area of site	Plots in Land Plans	Area in Order Limits proposed to be subject to acquisition of permanent rights	Works planned
Tilbury Green	Yes – registered as common land (Reference: CL411)	1.59 hectares	20-75, 20-76 and 23-120	0.34 hectares (0.00 hectares to be replaced)	Work Nos. 5U, MU27 and CA5
Walton Common	Yes - registered as common land (Reference CL228)	40.14 hectares	21-25 and 23-170	0.13 hectares (0.00 hectares to be replaced)	Work Nos. MU27 and MU29

7.2.21 Table 7.8 sets out the sites in respect of which the Applicant considers that the land, when burdened with the Order right, will be no less advantageous under section 132(3) of the 2008 Act.

**Table 7.8 Application of section 132(3) of the 2008 Act**

Site name Plots in Land Plans	Right to be imposed	Application of the section 132(3)
Cyclopark (plots 07-02, 07-04, 07-05, 08-13, 08-14 and 08-15)	Permanent acquisition of rights	The Applicant's temporary possession of land with permanent acquisition of rights for the underground multi-utilities around the peripheral edges of Cyclopark without encroaching into the main site operational area would allow the order land, when burdened with the order right, to remain no less advantageous to the public and to the persons in whom it is vested and other persons, if any, entitled to other rights. A small number of car parking bays may potentially be closed temporarily whilst the works take place once complete the public would be able to freely roam over the underground utilities and continue to use the land as part of Cyclopark (e.g. for car parking purposes). The planting restrictions would be imposed on areas where there is an existing hardstanding (i.e. car park) or grassland, and as such the planting restrictions would not result in the land being less advantageous. As such, the Applicant complies with the Section 132(3) in relation to the underground multi-utilities works at Cyclopark See the Appendix D of the Planning Statement (Application Document 7.2) for further details.
Folkes Lane Woodland (plots 43-07,	Permanent acquisition of rights	The Applicant's temporary possession of land with permanent acquisition of rights for underground multi-utilities at the southern end of the woodland would allow the order land, when

<b>Site name Plots in Land Plans</b>	<b>Right to be imposed</b>	<b>Application of the section 132(3)</b>
<p>43-09, 43-18, 43-19, 43-35, 43-104, 43-105, 43-106, 43-107, 43-108, 43-109, 43-110, 43-111 and 44-08)</p>		<p>burdened with the order right, to remain no less advantageous to the public and to the persons in whom it is vested and other persons, if any, entitled to rights of common or other rights. These are works that seek to make use of the existing area of land that is already subject to easements and planting restrictions. UK Power Networks have already cleared this area to maintain their existing asset and the Project would simply make use of the same area. Moreover, this is not an area where the public uses for recreational purposes. As such, the Applicant complies with the Section 132(3) in relation to the underground multi-utilities work.</p> <p>The Applicant's temporary possession of land with permanent acquisition of rights for translocation of protected species would allow the order land, when burdened with the order right, to remain no less advantageous to the public and to the persons in whom it is vested and other persons, if any, entitled to rights of common or other rights. This is because the land would be merely subject to long term environmental mitigation management rights for translocation of protected species without the need for any major works or disruptions as the site is already suitable for receiving the protected species. As such, the Applicant complies with the Section 132(3) in relation to the translocation of protected species.</p> <p>See the Appendix D of the Planning Statement (Application Document 7.2) for further details.</p>
<p>Jeskyns Community Woodland (plot 06-56)</p>	<p>Permanent acquisition of rights</p>	<p>The Applicant's temporary possession of land with permanent acquisition of rights for the translocation of protected species and the restringing of the existing overhead power lines and pylons at the northern end of the site would allow the order land, when burdened with the order right, to remain no less advantageous to the public and to the persons in whom it is vested and other persons, if any, entitled to other rights. The translocation of protected species would not disrupt the open space use and would only require the installation of minor items such as dormouse boxes and hibernacula created from log/wood/rubble piles for reptiles. The restringing of the existing overhead power lines and pylons would not introduce any new areas of easements or planting restrictions. As such, the Applicant complies with the Section 132(3) in relation to the translocation of protected species and the restringing of the existing overhead power lines and pylons at the northern end of the site.</p> <p>See the Appendix D of the Planning Statement (Application Document 7.2) for further details.</p>
<p>Orsett Fen (plots 35-13 and 38-55)</p>	<p>Permanent acquisition of rights</p>	<p>The Applicant's temporary possession of land with permanent acquisition of rights along the Mardyke (for mink control purposes) would allow the order land, when burdened with the order right, to remain no less advantageous to the public as the traps would be placed so as not to conflict with the existing</p>

<b>Site name Plots in Land Plans</b>	<b>Right to be imposed</b>	<b>Application of the section 132(3)</b>
		<p>public use and the visits by the Essex Wildlife Trust would not require any closure of the area to the public. Similarly, the order land, when burdened with the order right, would remain no less advantageous to the persons in whom it is vested and other persons, if any, entitled to rights of common or other rights because this land already has an existing Public Right of Way (Bridleway 219) which allows public access along the Mardyke. The rights being sought for long term access and maintenance of the mink control devices along the Mardyke would not change the existing situation along the Mardyke which already allows public access. As such, the Applicant complies with the Section 132(3).</p> <p>See the Appendix D of the Planning Statement (Application Document 7.2) for further details.</p>
<p>Roman Road Open Space (plots 06-03, 07-01, 07-15, 07-17, 07-20, 07-22, 07-23, 07-27, 07-28, 07-41, 08-07 and 08-12)</p>	<p>Permanent acquisition of rights</p>	<p>The Applicant's temporary possession of land with permanent acquisition of rights for the underground multi-utilities works underneath the existing hardstanding of the walking and cycling route (i.e. Roman Road) would allow the order land, when burdened with the order right, to remain no less advantageous to the public and to the persons in whom it is vested and other persons, if any, entitled to other rights. Once complete, the public would be able to freely roam over the underground utilities and continue to use the Roman Road as a walking and cycling route. The planting restrictions would be imposed on areas where there is an existing hardstanding (i.e. the existing path) or grassland, and as such the planting restrictions would not result in the land being less advantageous. As such, the Applicant complies with the Section 132(3) in relation to the underground multi-utilities works at the Roman Road open space.</p> <p>See the Appendix D of the Planning Statement (Application Document 7.2) for further details.</p>
<p>Ron Evans Memorial Field (plots 29-03 and 29-04)</p>	<p>Permanent acquisition of rights</p>	<p>The Applicant's temporary possession of land with permanent acquisition of rights for overhead power lines works would allow the order land, when burdened with the order right, to remain no less advantageous to the public and to the persons in whom it is vested and other persons, if any, entitled to rights of common or other rights, as these are works to the existing overhead power lines. The rights being sought for long term access and maintenance of the overhead power lines would not change the existing situation. As such, the Applicant complies with the Section 132(3) and does not need to provide replacement land in relation to the permanent acquisition of rights for overhead power lines.</p> <p>The Applicant's temporary possession of land with permanent acquisition of rights for underground multi-utilities would allow the order land, when burdened with the order right, to remain no less advantageous to the public and to the persons in whom it is vested and other persons, if any, entitled to rights of common</p>

<b>Site name Plots in Land Plans</b>	<b>Right to be imposed</b>	<b>Application of the section 132(3)</b>
		<p>or other rights. These are works that are underground using the same land parcels already subject to planting restrictions and easements by the overhead power lines, and the public would still be able to freely roam over the underground utilities. As such, the Applicant complies with the Section 132(3) in relation to the underground multi-utilities work.</p> <p>See the Appendix D of the Planning Statement (Application Document 7.2) for further details.</p>
<p>Shorne Woods Country Park (plot 04-145)</p>	<p>Permanent acquisition of rights</p>	<p>The Applicant's temporary possession of land with permanent acquisition of rights for the translocation of protected species at the southern end of the site would allow the order land, when burdened with the order right, to remain no less advantageous to the public and to the persons in whom it is vested and other persons, if any, entitled to other rights. The translocation of protected species would not disrupt the open space use and would only require the installation of minor items such as boxes and hibernacula. As such, the Applicant complies with the Section 132(3) in relation to the translocation of protected at the southern end of the site.</p> <p>See the Appendix D of the Planning Statement (Application Document 7.2) for further details.</p>
<p>Thames Chase Forest Centre (plots 43-18, 43-19, 43-35, 43-104, 43-105, 43-107, 43-108, 43-111 and 44-08)</p>	<p>Permanent acquisition of rights</p>	<p>The Applicant's temporary possession of land with permanent acquisition of rights for overhead power lines works would mean the order land, when burdened with the order right, would be no less advantageous to the public and to the persons in whom it is vested and other persons, if any, entitled to other rights, as the easements and planting restrictions imposed on the areas of existing grassland where the planting arrangement would be no less advantageous. As such, the Applicant complies with the Section 132(3) in relation to the areas of existing grassland with new easements and planting restrictions where planting arrangements would be no less advantageous.</p> <p>The Applicant's temporary possession of land with permanent acquisition of rights for underground multi-utilities would allow the order land, when burdened with the order right, to remain no less advantageous to the public and to the persons in whom it is vested and other persons, if any, entitled to other rights. These are works that are underground and there would be a new path laid out over the asset, and the public would be able to freely roam over the underground utilities and use the new path that is in keeping with the other paths in Thames Chase Forest Centre. As such, the Applicant complies with the Section 132(3) in relation to the underground multi-utilities work.</p> <p>See the Appendix D of the Planning Statement (Application Document 7.2) for further details.</p>
<p>Tilbury Green</p>	<p>Permanent acquisition of rights</p>	<p>The Applicant's temporary possession of land with permanent acquisition of rights along the northernmost section of Tilbury Green for managing the reinstated habitats to ensure they</p>



<b>Site name Plots in Land Plans</b>	<b>Right to be imposed</b>	<b>Application of the section 132(3)</b>
(plots 20-75, 20-76 and 23- 120)		<p>establish successfully to meet the Low Street Pit Local Wildlife Sites criteria for designation would allow the order land, when burdened with the order right, to remain no less advantageous to the public. Public access would not be restricted following the completion of works. Moreover, the order land, when burdened with the order right, would remain no less advantageous to the persons in whom it is vested and other persons, if any, entitled to rights of common or other rights because Public Footpath (FP200) already overlaps the common land in this location, allowing public access along this stretch of the existing Tilbury Green. The rights being sought for access to, and management of the reinstated habitats would not therefore change the existing situation at Tilbury Green in this location. As such, the Applicant complies with the Section 132(3).</p> <p>See the Appendix D of the Planning Statement (Application Document 7.2) for further details.</p>
Walton Common and Parsonage Common (plots 21-25 and 23- 170)	Permanent acquisition of rights	<p>The Applicant's temporary possession of land with permanent acquisition of rights for the installation of utilities and easements imposed over them for the operation and maintenance of the asset would allow the order land, when burdened with the order right, to remain no less advantageous to the persons, if any, entitled to rights of common or other rights, and to the public. The proposed works are temporary in nature and the permanent rights to be acquired are compatible with the existing use of the common land. The proposed design has sought to reduce any potential for disturbance to the common as a result of the operation and maintenance requirements for the asset by incorporating underground ducts that the cables can be pulled through without ground disturbance. As such, the Applicant complies with the Section 132(3).</p> <p>See the Appendix D of the Planning Statement (Application Document 7.2) for further details.</p>

7.2.22 Table 7.9 below sets out the proposed replacement land for open space and common land pursuant to section 132(4) of the 2008 Act. The Applicant considers that these replacements satisfy the requirements under the Act such that the Secretary of State is able to certify accordingly that the replacement land is no less advantageous (under section 132(2)(b)).

**Table 7.9 Application of section 132(4) of the 2008 Act (provision of replacement land)**

Site name	Plots of replacement land	No less in area?	Application of sections 132(4) & (12)
Folkes Lane Woodland (plots 46-06, 46-08, 46-09, 46-11, 46-12, 46-13 and 46-55)	46-19, 47-29, 47-32 and 47-33	The replacement land is not less in area because the proposed replacement land is 2.92 hectares (which is in excess of the 1.49 hectares over which rights are proposed to be permanently acquired and replacement land provided as per section 132 and the 0.30 hectares proposed to be permanently acquired as per section 131)	<p>The Applicant’s temporary possession of land with permanent acquisition of rights for diversion and modification of the underground gas utilities in the middle of the woodland would mean the order land, when burdened with the order right, would be less advantageous to the public and to the persons in whom it is vested and other persons, if any, entitled to other rights, as there would be new easements and planting restrictions imposed on the new (diverted) location. Any works carried out in the future under the acquired rights would also likely to cause disruptions to the public due to its location being right in the middle of the woodland. As such, replacement land is duly provided to compensate the area with new easements and planting restrictions. The replacement land would be larger in quantity, equally or more accessible, useful and attractive, and its overall quality would be comparable, its time gap is offset by the larger area of replacement land being provided, and therefore it would be no less advantageous. As such, the Applicant complies with the Section 132(4) in relation to the provision of replacement land to compensate the area with new easements and planting restrictions.</p> <p>See the Appendix D of the Planning Statement (Application Document 7.2) for further details.</p>

Site name	Plots of replacement land	No less in area?	Application of sections 132(4) & (12)
Ron Evans Memorial Field (plots 29-282, 29-283 and 33-35)	29-01, 29-12, 29-16, 29-18, 29-19 and 33-13	The replacement land is not less in area because the proposed replacement land is 9.21 hectares (which is in excess of the 0.75 hectares over which rights are proposed to be permanently acquired and replacement land provided as per section 132 and the 7.52 hectares proposed to be permanently acquired as per section 131)	<p>The Applicant's temporary possession of land with permanent acquisition of rights for underground multi-utilities would take place at the north-western corner of Ron Evans Memorial Field where there would be ground level access infrastructure associated with the underground multi-utilities to facilitate long term access and maintenance. The presence of these ground level access infrastructure would mean that this section of the land would be less advantageous and replacement land is duly provided. The replacement land would be larger in quantity, equally or more accessible, useful and attractive, and its overall quality would be better, its time gap between the impact on the land and the establishment of the replacement open space is offset by the larger area of replacement land being provided, and therefore it would be no less advantageous. As such, the Applicant complies with the Section 132(4) in relation to the underground multi-utilities work.</p> <p>See the Appendix D of the Planning Statement (Application Document 7.2) for further details.</p>

Site name	Plots of replacement land	No less in area?	Application of sections 132(4) & (12)
Shorne Woods Country Park (plots 03-14 and 04-274)	03-43, 03-54 and 03-85	The replacement land is not less in area because the proposed replacement land is 1.91 hectares (which is in excess of the 1.06 hectares over which rights are proposed to be permanently acquired and replacement land provided as per section 132 and the 0.44 hectares proposed to be permanently acquired as per section 131)	<p>The Applicant's temporary possession of land with permanent acquisition of rights for the diversion of a medium pressure gas pipeline and the installation and diversion of underground utilities (UK Power Networks and Openreach) would result in the order land, when burdened with the order right, being less advantageous to the public as well as those in whom it is vested and other persons, if any, entitled to other rights. Some vegetation clearance would be required to deliver the works. A 12-meter-wide easement would be imposed over the diverted gas pipeline to enable access for the operation and maintenance of the asset. The easement would be subject to planting restrictions in accordance with SGN's guidance (Dig safely – Measures to avoid injury and damage to gas pipes) which stipulates no dense tree planting within the easement. Given the land affected is woodland, this would result in the order land, when burdened with the order right, being less advantageous to the public as well as those in whom it is vested and other persons, if any, entitled to other rights. As such, the Project would provide replacement land. The replacement land would be larger in quantity and equally or more accessible, useful and attractive, and its overall quality would be comparable. Additional replacement land would be provided to compensate for the time gap between the existing Shorne Wood Country Park being impacted by the Project and the replacement land being laid out for use. Therefore, the replacement land would be no less advantageous. The Applicant complies with the Section 132(4) in relation to the underground multi-utilities work.</p> <p>See the Appendix D of the Planning Statement (Application Document 7.2) for further details.</p>

Site name	Plots of replacement land	No less in area?	Application of sections 132(4) & (12)
<p>Thames Chase Forest Centre (plots 43-07, 43-09, 43-106, 43-109 and 43-110)</p>	<p>42-19, 42-26, 42-33, 43-04 and 44-19</p>	<p>The replacement land is not less in area because the proposed replacement land is 15.61 hectares (which is in excess of the 3.03 hectares over which rights are proposed to be permanently acquired and replacement land provided as per section 132 and the 10.14 hectares proposed to be permanently acquired as per section 131)</p>	<p>The Applicant’s temporary possession of land with permanent acquisition of rights for overhead power lines works would mean the order land, when burdened with the order right, would be less advantageous to the public and to the persons in whom it is vested and other persons, if any, entitled to other rights, as there would be new easements and planting restrictions imposed on the new (diverted) location. As such, replacement land is duly provided to compensate the area with new easements and planting restrictions. The replacement land would be larger in quantity, equally or more accessible, useful and attractive, and its overall quality would be comparable, its time gap between the impact on the land and the establishment of the replacement open space is offset by the larger area of replacement land being provided, and therefore it would be no less advantageous. As such, the Applicant complies with the Section 132(4) in relation to the provision of replacement land to compensate the area with new easements and planting restrictions.</p> <p>The Applicant’s temporary possession of land with permanent acquisition of rights for the underground multi-utilities would impose new easements and planting restrictions, which would mean that the land would be less advantageous and replacement land is duly provided. The replacement land would be larger in quantity, equally or more accessible, useful and attractive, and its overall quality would be comparable, its time gap between the impact on the land and the establishment of the replacement open space is offset by the larger area of replacement land being provided, and therefore it would be no less advantageous. As such, the Applicant complies with the Section 132(4) in relation to the underground multi-utilities work.</p> <p>See the Appendix D of the Planning Statement (Application Document 7.2) for further details.</p>

## Linford Allotment

- 7.2.23 The Applicant has identified one area of land where allotments are located, known as Linford Allotment (plot 21-108). It comprises 2.16 hectares of land within the Order Limits and is required for temporary possession and the permanent acquisition of rights in relation to an existing overhead electricity cable. The Applicant does not consider this site falls within the definition of a ‘fuel or field garden allotment’ under section 132 of the Planning Act 2008. This is because, having undertaken a proportionate search of Inclosure Acts, it has not been established that the site was set out as an allotment under any Inclosure Act. Sections 131 and 132 of the 2008 Act are therefore not engaged as the land does not form part of a common, open space or allotment.

## 7.3 National Trust ‘inalienable’ land

- 7.3.1 None of the land to be acquired for the Project is National Trust ‘inalienable’ land for the purposes of section 130 of the Planning Act 2008.

## 7.4 Statutory undertaker land

- 7.4.1 The draft DCO (Application Document 3.1) will authorise the permanent compulsory acquisition of land and rights of statutory undertakers and asset owners comprising multiple plots as described in the Book of Reference (Application Document 4.2) and shown on the Land Plans (Application Document 2.2). This land is held by various statutory undertakers for the purposes of carrying out their statutory undertakings.
- 7.4.2 A list of these statutory undertakers and the relevant land plots can be found in Appendix 1 of this Statement of Reasons.
- 7.4.3 Section 127(3) of Planning Act 2008 provides that a DCO may only authorise the compulsory acquisition of statutory undertaker land where a representation has been made by the statutory undertaker objecting to the acquisition if the Secretary of State is satisfied that:
- a. The land can be purchased and not replaced without serious detriment to the carrying on of the undertaking; or
  - b. If purchased, the land can be replaced by other land belonging to, or available for acquisition by, the undertaker without serious detriment to the carrying on of the undertaking.
- 7.4.4 Section 127(5) of the Planning Act 2008 provides that a DCO may only authorise the compulsory acquisition of rights over statutory undertaker land where a representation has been made by the statutory undertaker objecting to the acquisition if the Secretary of State is satisfied that:
- a. The rights can be acquired without any serious detriment to the carrying on of the undertaking
  - b. Any consequential detriment to the carrying on of the undertaking can be made good by the undertaker by the use of the land belonging to or available for acquisition by the undertaker.

- 7.4.5 Adequate protection for statutory undertakers' assets will be included within the protective provisions in Schedule 14 to the draft DCO (Application Document 3.1) and/or in asset protection agreements between the parties. Accordingly, the Applicant considers that the statutory undertakers will not suffer serious detriment to the carrying on of their undertaking as a result of the compulsory acquisition of the land or as a result of the acquisition of rights over land. The tests set out in sections 127(3) and 127(6) of the Planning Act 2008 are therefore satisfied.
- 7.4.6 Various statutory undertakers and owners of apparatus have a right to keep equipment (in connection with their undertaking) on, in or over the land. Statutory undertakers and other apparatus owners that are known to have equipment on, in or over the land are included in the Book of Reference.
- 7.4.7 Section 138 of the Planning Act 2008 applies if a draft DCO (Application Document 3.1) authorises the acquisition of land (compulsorily or by agreement) and there subsists over the land a 'relevant right', or there is 'relevant apparatus' on, under or over the land.
- 7.4.8 For the purposes of section 138:
- a. 'relevant right' means a right of way, or a right of laying down, erecting, continuing or maintaining apparatus on, under or over the land which is vested in or belongs to statutory undertakers for the purpose of carrying on their undertaking, or which is conferred on a telecommunications code operator.
  - b. 'relevant apparatus' means apparatus vested in or belonging to statutory undertakers for the purpose of the carrying on of their undertaking, or electronic communications apparatus kept installed for the purposes of an electronic communications code network.
- 7.4.9 A DCO may only include provision for the extinguishment of the relevant right, or the removal of the relevant apparatus, if the Secretary of State is satisfied that the extinguishment or removal is necessary for the purpose of carrying out the development to which the draft DCO (Application Document 3.1) relates (subsection 138(4)).
- 7.4.10 The draft DCO (Application Document 3.1) includes provision to authorise the extinguishment of a relevant right, or the removal of relevant apparatus belonging to statutory undertakers, in connection with the delivery of the Project. The exercise of such powers will be carried out in accordance with the protective provisions contained in Schedule 8 and Schedule 14 to the draft DCO (Application Document 3.1). The protective provisions will be agreed with the relevant statutory undertakers and electronic communications apparatus owners, and will accordingly set out constraints on the exercise of the powers in the draft DCO (Application Document 3.1), with a view to safeguarding the statutory undertakers' and electronic communications apparatus owners' interests, whilst enabling the Project (i.e. the development authorised by the DCO) to proceed. The Applicant therefore considers that the test set out in section 138 of the Planning Act 2008 is satisfied.

- 7.4.11 A number of existing utility services are located within the Order Limits and would be affected by the Project. In this case it is proposed to either protect or divert statutory undertakers' apparatus to accommodate the Project. Provision for the carrying out of such diversions has been included within the Works comprising the authorised development (as set out in Schedule 1 to the draft DCO (Application Document 3.1) – authorised development (ancillary works)). It is not proposed to remove any statutory undertakers' apparatus or extinguish any statutory undertakers' rights without a diversion being provided.
- 7.4.12 The project also has a number of interfaces with land owned by Port of Tilbury London Ltd (PoTLL).
- 7.4.13 The Applicant has engaged with the PoTLL throughout the lifetime of the Project to support the identification of those interfaces and means of resolving them in a joined-up way where practicable. The Interrelationship with other Nationally Significant Infrastructure Projects and other Major Development Schemes (Application Document 7.2) sets out in more detail the interfaces and what the Applicant has done to manage these.
- 7.4.14 Negotiations with all statutory undertakers are ongoing (as set out in Annex B of this Statement) to ensure as far as possible that the works proposed do not cause serious detriment to their undertaking. The Applicant will continue these discussions and it is hoped that private agreements can be achieved. The Applicant will update the examination at the earliest opportunity to aid the Examining Authority's consideration of this issue.

## 7.5 Other consents

- 7.5.1 The Consents and Agreements Position Statement (Application Document 3.3) sets out the additional consents outside to the draft DCO (Application Document 3.1) and the current position as to the status of securing those consents.
- 7.5.2 A number of consents outside the draft DCO (Application Document 3.1) that may be required in connection with the Project are listed below, please note that The Consents and Agreements Position Statement will continue to be updated as necessary during examination:
- a. Environmental Permits for a number of construction activities (e.g., storage and treatment activities such as materials crushing, concrete / bitumen plants, remediation plant, transfer stations, short-term (less than three years) material storage) under Regulation 12 of the Environmental Permitting (England and Wales) Regulations 2016 (as amended).
  - b. Water abstraction and impoundment licences for construction activities (e.g., water abstraction for concrete processing; impoundment requiring changes to existing assets and de-watering)- (Water Abstraction Licence under sections 24 and 25 of the Water Resources Act 1991)
  - c. Environmental Permits for water discharge and/or groundwater activity (e.g., water abstraction for concrete processing; impoundment requiring changes to existing assets and de-watering) under Regulation 12 of the



Environmental Permitting (England and Wales) Regulations 2016 (as amended).

- d. Environmental Permit for using, treating, storing, and disposing of waste (Permits will be required where treatment or storage of waste is proposed during construction or operation where it exceeds the provisions / requirements of an appropriate waste exemption) under Regulation 12 of the Environmental Permitting (England and Wales) Regulations 2016 (as amended).
- e. European Protected Species Licencing for translocation of species (The Conservation of Habitats and Species Regulations 2017).
- f. Water Voles licence for the relocation of species under Schedule 5 of the Wildlife and Countryside Act 1981 (as amended).
- g. Badger Licence (The Protection of Badgers Act 1992 (Section 10(1)(d))).
- h. Noise, vibration, and environmental impact of construction works (For construction works and operations to approve further controls for potential disruption and impacts) (Section 61 consent under the Control of Pollution Act 1974).
- i. Self-Service Marine Licence under the Marine and Coastal Access Act 2009 for works that may be undertaken in the River Thames, or on the foreshore, which are not addressed through provisions made in the Deemed Marine Licence.
- j. Permits for road works and street works (Schemes made under the Traffic Management Act 2004) to enable the co-ordination of works, book road space and put in place temporary traffic management on local roads.
- k. Hyperbaric Working (The Work in Compressed Air Regulations 1996-Regulation 21).
- l. Material Assets and Waste under The Control of Asbestos Regulations 2012 (required for any work with asbestos).
- m. Discharging waste (The Trade Effluent Consent under the Water Industry Act 1991) for the purposes of discharging trade effluent from welfare facilities.

7.5.3 The Applicant is satisfied that all necessary consents to enable the Project to proceed have been identified and that there is no reason why such consents should not be secured or granted pursuant to the draft DCO (Application Document 3.1).

## 8 Conclusions

### 8.1 Overview

- 8.1.1 This Statement sets out why compulsory acquisition powers have been sought in the draft DCO application and explains why the Applicant considers such powers are necessary, proportionate, and justified.
- 8.1.2 In determining the extent of the compulsory acquisition and temporary possession powers proposed in the draft DCO (Application Document 3.1), the Applicant has had regard to the legislative tests set out in the Planning Act 2008 and to the advice in the Compulsory Acquisition guidance. The Applicant is content that the scope of the powers sought and the extent of the interests within the Order Limits to be acquired by compulsory acquisition are required for the Project and are the minimum necessary that would allow the Applicant to construct, operate and maintain the Project. The requirement and purpose for each plot of land within the Order Limits is set out in Annex A to this Statement.
- 8.1.3 The Applicant has consulted all persons affected by the compulsory acquisition and temporary possession powers and persons who may have a claim for compensation arising from the Project. It has consulted such persons during preparation to the draft DCO application and in the design of the Project to address their concerns and to ensure that any impacts are reduced or removed as far as reasonably practicable. The Applicant has further sought to acquire any interests within the Order Limits by agreement wherever possible. The status of negotiations with affected landowners for the acquisition of their land interest is set out in Annex B to this Statement.
- 8.1.4 The Applicant has considered the human rights of the individuals affected by the compulsory acquisition and temporary possession powers. It is satisfied that there is a compelling public interest case for compulsory acquisition and that the significant public benefits arising from the Project will outweigh the harm to those individuals.
- 8.1.5 Without the grant of compulsory acquisition and temporary possession powers, the Applicant considers that it will not be possible to construct the Project or realise the public benefits arising from it.

## Appendix 1 Statutory undertaker land

- App 1.1 This appendix contains statutory undertakers as well as telecommunications operators who retain rights under the Electronic Communications Code. Statutory undertakers, as defined in s127(8) Planning Act 2008, benefit from the provisions of s127 and 138 Planning Act 2008. Telecommunications operators only benefit from s138 Planning Act 2008.
- App 1.2 Please see the Book of Reference (Application document 4.2) for detailed descriptions of land requirement, as shown in App Table 1.1 below, including reference to the relevant principal Article of the DCO.

**App Table 1.1**

Statutory undertaker	Plot(s)	Land requirement
Airwave Solutions Limited (telecoms operator)	04-138	Compulsory acquisition of rights
Anglian Water Services Limited	19-45, 22-45, 22-77, 22-92, 22-93, 23-70, 23-77, 23-78, 23-92, 23-94, 24-40, 24-51, 24-55, 24-65, 24-73, 24-75, 24-76, 24-78, 24-79, 24-104, 24-107, 24-118, 24-132, 24-135, 24-140, 24-141, 24-149, 24-182, 25-94, 25-96, 25-103, 25-105, 25-107, 25-108, 26-01, 26-08, 26-09, 28-108, 28-140, 29-06, 29-08, 29-09, 29-14, 29-15, 29-16, 29-27, 29-42, 29-43, 29-54, 29-123, 29-124, 29-142, 29-161, 29-179, 29-180, 29-181, 29-188, 29-200, 29-207, 29-222, 29-224, 29-225, 29-227, 29-228, 29-229, 29-232, 29-233, 29-235, 33-15, 33-29, 33-31, 33-32, 33-52, 33-57, 33-58, 44-21, 44-41 and 44-97	Compulsory acquisition
Anglian Water Services Limited	20-01, 20-13, 20-14, 21-14, 21-15, 21-16, 21-17, 21-23, 21-25, 21-26, 21-28, 21-29, 23-26, 23-28, 23-29, 23-30, 23-32, 23-41, 23-63, 23-64, 23-65, 23-76, 23-91, 23-95, 23-97, 23-125, 23-132, 23-135, 23-139, 23-177, 23-181, 23-182, 23-183, 24-08, 24-25, 24-30, 24-34, 24-45, 24-53, 24-62, 24-130, 24-136, 24-191, 25-01, 25-02, 25-03, 25-04, 25-05, 25-06, 25-08, 25-10, 25-11, 25-12, 25-13, 25-14, 25-15, 25-16, 25-17, 25-18, 25-20, 25-21, 25-26, 25-27, 25-30, 25-32, 25-34, 25-35, 25-39, 25-40, 25-43, 25-46, 25-48, 25-59, 25-84, 25-93, 25-95, 25-101, 25-102, 25-106, 25-109, 27-01, 27-76, 27-80, 27-83, 27-100, 27-101, 27-102, 28-50, 28-51, 28-106, 28-139, 28-141, 29-03, 29-10, 29-11, 29-236, 29-237, 29-238, 29-247, 29-249, 29-250, 29-283, 30-10, 30-79, 32-178, 33-36, 33-78, 33-88, 33-89, 33-91, 33-94, 33-99, 33-100, 33-101, 33-104, 33-106, 33-108, 33-109, 33-110, 33-112, 33-113, 33-117, 33-120, 33-	Compulsory acquisition of rights

Statutory undertaker	Plot(s)	Land requirement
Anglian Water Services Limited Cont'd	121, 33-122, 33-123, 33-124, 33-125, 33-126, 33-127, 33-128, 33-130, 33-131, 33-132, 33-133, 33-135, 33-136, 33-137, 33-138, 33-139, 33-140, 33-141, 33-142, 33-143, 33-144, 33-145, 33-147, 33-148, 33-149, 33-150, 33-151, 33-175, 33-194, 33-219, 33-221, 33-222, 33-225, 33-227, 33-228, 33-230, 33-236, 33-238, 33-239, 33-240, 33-270, 42-05, 43-89, 43-91, 43-92, 43-99, 43-100, 44-09, 44-10, 44-17, 44-20, 44-80, 44-81, 44-86, 44-91, 44-94, 44-95, 44-96, 44-98, 44-99 and 44-100	Compulsory acquisition of rights
Arqiva Limited (telecoms operator)	01-02, 01-04 and 02-12	Compulsory acquisition
Arqiva Limited (telecoms operator)	01-01, 01-03, 01-08, 02-08 and 02-11	Compulsory acquisition of rights
British Telecommunications PLC (telecoms operator)	03-06, 03-09, 03-11, 03-12, 03-13, 03-15, 03-20, 03-21, 03-22, 03-24, 03-27, 03-29, 03-30, 03-34, 03-35, 03-37, 03-41, 03-42, 03-44, 03-45, 03-46, 03-47, 03-48, 03-50, 03-53, 03-55, 03-56, 03-58, 03-70, 03-120, 03-123, 03-151, 03-152, 04-02, 04-05, 04-11, 04-15, 04-18, 04-19, 04-21, 04-24, 04-26, 04-29, 04-30, 04-31, 04-32, 04-39, 04-47, 04-49, 04-50, 04-51, 04-52, 04-54, 04-55, 04-56, 04-57, 04-60, 04-64, 04-67, 04-68, 04-69, 04-71, 04-74, 04-75, 04-76, 04-77, 04-78, 04-79, 04-80, 04-82, 04-84, 04-85, 04-87, 04-90, 04-91, 04-95, 04-102, 04-104, 04-105, 04-106, 04-111, 04-113, 04-114, 04-119, 04-120, 04-121, 04-129, 04-131, 04-132, 04-135, 04-142, 04-143, 04-146, 04-147, 04-150, 04-155, 04-157, 04-158, 04-159, 04-160, 04-161, 04-171, 04-172, 04-173, 04-186, 04-187, 04-193, 04-194, 04-195, 04-196, 04-198, 04-199, 04-201, 04-202, 04-204, 04-205, 04-206, 04-207, 04-211, 04-213, 04-216, 04-217, 04-218, 04-219, 04-220, 04-222, 04-230, 04-236, 04-238, 04-239, 04-240, 04-241, 04-248, 04-260, 04-261, 04-271, 04-272, 04-273, 06-20, 06-24, 06-31, 06-35, 06-36, 06-38, 06-39, 06-40, 06-41, 06-42, 06-43, 06-45, 06-47, 06-52, 06-59, 06-60, 06-61, 06-62, 06-65, 06-66, 06-68, 06-69, 06-70, 06-73, 06-76, 06-77, 06-82, 06-83, 06-84, 06-85, 06-87, 06-89, 06-90, 06-94, 06-97, 06-103, 06-108, 06-125, 06-126, 06-140, 06-141, 06-145, 06-147, 06-155, 06-162, 06-166, 06-175, 06-176, 06-177, 06-180, 06-181, 06-183, 06-184, 06-189, 06-193, 06-195, 06-196, 06-197, 06-198, 06-199, 11-18, 11-19, 11-21, 11-25, 11-27, 11-30, 11-34, 11-35, 11-36, 11-42, 11-44, 13-23, 13-35, 13-37, 13-	Compulsory acquisition

Statutory undertaker	Plot(s)	Land requirement
British Telecommunications PLC (telecoms operator) Cont'd	39, 13-44, 20-79, 20-85, 22-115, 23-68, 23-73, 23-80, 23-83, 23-85, 23-86, 23-92, 23-93, 23-94, 23-156, 23-158, 24-18, 24-41, 24-54, 24-55, 24-58, 24-61, 24-72, 24-73, 24-75, 24-77, 24-102, 24-108, 24-110, 24-115, 24-117, 24-122, 24-137, 24-141, 24-146, 26-01, 26-03, 26-04, 26-05, 26-06, 26-11, 28-74, 28-75, 28-76, 28-77, 28-78, 28-79, 28-82, 28-83, 28-84, 28-87, 28-89, 28-114, 28-116, 28-117, 29-23, 29-27, 29-28, 29-30, 29-32, 29-34, 29-38, 29-40, 29-42, 29-43, 29-53, 29-54, 29-56, 29-58, 29-60, 29-66, 29-67, 29-68, 29-69, 29-70, 29-72, 29-74, 29-75, 29-76, 29-78, 29-79, 29-81, 29-84, 29-89, 29-90, 29-91, 29-98, 29-103, 29-107, 29-108, 29-109, 29-110, 29-111, 29-116, 29-117, 29-118, 29-119, 29-121, 29-122, 29-123, 29-124, 29-125, 29-129, 29-133, 29-136, 29-142, 29-143, 29-145, 29-151, 29-152, 29-153, 29-155, 29-157, 29-160, 29-161, 29-163, 29-164, 29-167, 29-169, 29-170, 29-171, 29-174, 29-178, 29-179, 29-180, 29-181, 29-182, 29-183, 29-184, 29-185, 29-187, 29-188, 29-189, 29-190, 29-194, 29-195, 29-196, 29-197, 29-198, 29-199, 29-200, 29-201, 29-203, 29-204, 29-206, 29-208, 29-210, 29-218, 29-220, 29-221, 29-223, 29-226, 29-232, 29-252, 29-253, 29-254, 29-259, 29-270, 29-274, 29-275, 29-276, 29-280, 32-01, 32-02, 32-03, 32-04, 32-10, 32-19, 32-20, 32-21, 32-23, 32-24, 32-26, 32-27, 32-28, 32-29, 32-30, 32-31, 32-32, 32-34, 32-37, 32-38, 32-40, 32-41, 32-43, 32-46, 32-50, 32-51, 32-52, 32-54, 32-62, 32-64, 32-67, 32-71, 32-72, 32-73, 32-74, 32-75, 32-76, 32-77, 32-79, 32-82, 32-83, 32-86, 32-87, 32-88, 32-89, 32-96, 32-98, 32-99, 32-100, 32-101, 32-106, 32-107, 32-108, 32-112, 32-113, 32-114, 32-123, 32-126, 32-127, 32-132, 33-16, 33-23, 33-25, 33-27, 33-28, 33-29, 33-33, 33-50, 33-51, 33-52, 33-57, 33-62, 33-63, 33-73, 33-193, 33-214, 33-216, 33-218, 38-08, 38-27, 39-24, 39-34, 39-35, 39-36, 39-37, 39-38, 39-39, 39-40, 39-41, 39-42, 39-43, 39-44, 39-45, 39-47, 39-48, 39-49, 39-51, 39-53, 39-56, 39-60, 39-61, 39-62, 39-63, 40-14, 40-17, 42-20, 42-27, 42-28, 42-29, 42-35, 42-36, 42-41, 42-44, 42-48, 42-50, 42-51, 42-52, 42-54, 42-58, 42-59, 42-60, 42-61, 42-62, 42-63, 42-65, 42-66, 42-68, 42-69, 42-71, 42-73, 42-77, 42-90, 42-97, 42-98, 42-100, 42-107, 42-111, 42-112, 42-113, 42-114, 42-117, 42-118, 42-120, 42-121, 42-122, 42-125, 42-126, 42-129, 42-130, 43-42, 43-44, 43-48, 43-51, 44-49, 44-54, 44-55, 44-	Compulsory acquisition

Statutory undertaker	Plot(s)	Land requirement
British Telecommunications PLC (telecoms operator) Cont'd	61, 44-62, 44-69, 44-75, 44-77, 44-82, 44-97, 45-35, 45-40, 45-51, 45-53, 45-54, 45-61, 45-63, 45-74, 45-81, 45-82, 45-83, 45-93, 45-97, 45-103, 45-116, 45-124, 45-126, 45-127, 45-129, 45-133 and 45-135	Compulsory acquisition
British Telecommunications PLC (telecoms operator)	03-03, 03-07, 03-17, 03-33, 03-87, 04-07, 04-12, 04-38, 04-42, 04-45, 04-58, 04-63, 04-89, 04-92, 04-138, 04-151, 04-153, 04-215, 04-226, 04-227, 04-229, 04-243, 04-246, 04-247, 04-249, 04-251, 04-259, 04-266, 06-55, 06-72, 06-78, 06-98, 06-107, 06-111, 06-113, 06-114, 06-115, 06-121, 11-43, 13-12, 13-13, 13-14, 13-15, 13-16, 13-17, 13-18, 13-19, 13-21, 13-26, 13-28, 13-29, 13-30, 13-32, 13-34, 13-40, 13-45, 13-54, 13-55, 13-56, 13-63, 13-70, 13-71, 22-27, 22-31, 23-30, 23-44, 23-45, 23-49, 23-53, 23-54, 23-55, 23-56, 23-57, 23-58, 23-59, 23-60, 23-61, 23-62, 23-63, 23-64, 23-65, 23-95, 23-97, 23-108, 23-110, 23-112, 23-120, 23-127, 23-133, 23-138, 23-148, 23-162, 24-62, 24-68, 24-103, 24-105, 24-126, 24-129, 24-160, 24-161, 24-162, 24-163, 28-30, 28-35, 28-37, 28-39, 28-50, 28-51, 28-71, 28-72, 28-124, 28-125, 28-127, 28-128, 29-17, 29-62, 29-63, 29-113, 29-115, 29-202, 29-212, 29-213, 29-231, 29-237, 29-242, 29-249, 29-250, 32-15, 32-16, 32-17, 32-33, 32-35, 32-36, 32-59, 32-155, 32-160, 32-164, 32-168, 32-169, 32-173, 32-174, 32-177, 32-178, 33-30, 33-49, 33-54, 33-55, 33-67, 33-69, 33-71, 33-77, 33-78, 33-80, 33-81, 33-90, 33-91, 33-104, 33-108, 33-109, 33-110, 33-112, 33-114, 33-117, 33-121, 33-123, 33-124, 33-126, 33-128, 33-129, 33-132, 33-134, 33-135, 33-139, 33-158, 33-160, 33-165, 33-166, 33-167, 33-169, 33-172, 33-176, 33-183, 33-186, 33-187, 33-189, 33-196, 33-199, 33-202, 33-206, 33-207, 33-208, 33-210, 33-211, 33-219, 33-232, 33-233, 33-238, 33-239, 33-251, 33-258, 33-264, 33-300, 35-59, 35-61, 36-02, 38-14, 38-24, 38-32, 39-29, 39-31, 39-32, 39-50, 39-52, 39-54, 39-65, 42-05, 42-06, 42-11, 42-12, 42-25, 42-131, 42-132, 42-133, 42-134, 42-139, 42-140, 42-141, 42-142, 42-143, 42-144, 42-146, 42-148, 42-149, 42-151, 42-152, 42-153, 42-154, 42-155, 42-156, 42-157, 42-158, 42-159, 42-160, 42-162, 42-163, 42-164, 42-165, 42-166, 42-168, 42-172, 42-173, 42-174, 42-175, 42-176, 42-177, 42-178, 42-179, 42-181, 42-182, 42-183, 43-47, 43-54, 43-55, 43-56, 43-57, 43-58, 43-59, 43-60, 43-61, 43-62, 43-81, 43-89, 43-91, 43-92, 43-96, 43-97,	Compulsory acquisition of rights

Statutory undertaker	Plot(s)	Land requirement
British Telecommunications PLC (telecoms operator) Cont'd	43-100, 43-103, 44-17, 44-88, 44-89, 44-91, 44-96, 44-98, 44-100, 45-19, 45-50, 45-52, 45-62, 45-66, 45-72, 45-100, 45-110, 45-169 and 45-172	Compulsory acquisition of rights
British Telecommunications PLC (telecoms operator)	13-46 and 13-47	Compulsory acquisition of subsoil and restrictive covenants and temporary possession of land at the surface
Cadent Gas Limited	19-09, 19-18, 19-49, 19-53, 22-46, 22-77, 22-105, 24-02, 24-13, 24-14, 24-15, 24-16, 24-18, 24-19, 24-33, 24-35, 24-36, 24-37, 24-38, 24-39, 24-41, 25-96, 25-97, 25-103, 25-105, 25-107, 25-108, 25-112, 26-02, 26-08, 28-74, 28-75, 28-76, 28-80, 28-81, 28-85, 28-86, 28-88, 28-90, 28-93, 28-94, 28-95, 28-96, 28-102, 28-115, 28-116, 28-117, 28-138, 29-02, 29-07, 29-08, 29-14, 29-16, 29-18, 29-23, 29-24, 29-28, 29-34, 29-35, 29-38, 29-40, 29-42, 29-43, 29-44, 29-54, 29-64, 29-68, 29-70, 29-71, 29-73, 29-77, 29-79, 29-80, 29-81, 29-82, 29-83, 29-84, 29-87, 29-88, 29-93, 29-97, 29-98, 29-99, 29-100, 29-106, 29-107, 29-108, 29-110, 29-111, 29-112, 29-114, 29-116, 29-117, 29-118, 29-119, 29-120, 29-121, 29-125, 29-126, 29-129, 29-133, 29-136, 29-137, 29-141, 29-145, 29-147, 29-153, 29-155, 29-157, 29-159, 29-160, 29-167, 29-169, 29-170, 29-172, 29-173, 29-177, 29-195, 29-197, 29-198, 29-200, 29-201, 29-204, 29-207, 29-214, 29-216, 29-219, 29-220, 29-222, 29-224, 29-225, 29-227, 29-228, 29-229, 29-232, 29-233, 29-235, 29-270, 29-274, 29-275, 29-276, 29-278, 30-03, 31-12, 31-31, 31-35, 31-36, 32-01, 32-02, 32-04, 32-10, 32-26, 32-28, 32-29, 32-37, 32-40, 32-41, 32-52, 32-71, 32-72, 32-73, 32-74, 32-75, 32-96, 32-97, 32-98, 32-99, 32-101, 32-105, 32-106, 32-107, 32-121, 32-123, 32-126, 32-127, 32-154, 32-167, 33-04, 33-13, 33-14, 33-18, 33-62, 33-204, 33-214, 33-216, 33-294, 34-14, 34-16, 35-12, 35-18, 35-24, 35-26, 35-31, 38-04, 38-05, 38-06, 38-07, 38-08, 38-21, 38-26, 38-27, 38-30, 39-03, 39-11, 39-19, 39-24, 39-37, 39-38, 39-44, 39-47, 39-48, 39-49, 39-51, 39-53, 39-56, 39-58, 39-60, 39-61, 39-62, 39-64, 39-79, 40-13, 40-20, 40-23, 41-21, 42-29, 42-42, 42-53, 42-60, 42-68, 42-69, 42-98, 42-107,	Compulsory acquisition

Statutory undertaker	Plot(s)	Land requirement
Cadent Gas Limited Cont'd	42-112, 42-114, 42-117, 42-118, 42-119, 42-120, 44-31, 44-61, 44-63, 44-70, 44-78, 44-82, 45-35, 45-51, 45-63, 45-74, 45-78, 45-82, 45-83, 45-85, 45-92, 45-93, 45-97, 45-103, 45-114, 45-124, 45-129, 45-157, 45-162, 45-163, 46-17, 46-18, 46-20, 46-21, 46-22, 46-28, 46-35 and 47-33	Compulsory acquisition
Cadent Gas Limited	24-06, 24-17, 24-23, 25-10, 25-11, 25-12, 25-15, 25-16, 25-18, 25-20, 25-22, 25-23, 25-24, 25-25, 25-26, 25-27, 25-28, 25-29, 25-30, 25-31, 25-32, 25-33, 25-34, 25-36, 25-37, 25-38, 25-39, 25-40, 25-42, 25-43, 25-45, 25-48, 25-55, 25-64, 25-84, 25-93, 25-95, 25-106, 25-111, 26-17, 26-21, 26-29, 26-33, 26-35, 26-36, 26-50, 27-67, 27-68, 27-69, 27-70, 27-71, 27-74, 28-03, 28-50, 28-51, 28-69, 28-71, 28-72, 28-124, 28-125, 28-127, 28-128, 28-137, 29-03, 29-04, 29-61, 29-62, 29-63, 29-65, 29-113, 29-115, 29-236, 29-237, 29-238, 29-247, 29-250, 29-263, 29-267, 29-282, 29-283, 30-07, 30-77, 30-79, 31-10, 31-14, 32-118, 32-129, 32-133, 32-155, 32-156, 32-160, 32-163, 32-164, 32-168, 32-169, 32-171, 32-172, 32-173, 32-174, 32-177, 33-35, 33-78, 33-79, 33-88, 33-90, 33-91, 33-106, 33-108, 33-110, 33-112, 33-113, 33-114, 33-119, 33-120, 33-122, 33-123, 33-124, 33-125, 33-126, 33-127, 33-128, 33-129, 33-130, 33-131, 33-132, 33-133, 33-134, 33-135, 33-136, 33-137, 33-138, 33-139, 33-140, 33-141, 33-142, 33-143, 33-144, 33-145, 33-147, 33-148, 33-149, 33-150, 33-151, 33-153, 33-156, 33-158, 33-160, 33-164, 33-165, 33-167, 33-169, 33-172, 33-176, 33-182, 33-183, 33-187, 33-189, 33-191, 33-196, 33-199, 33-201, 33-202, 33-206, 33-207, 33-208, 33-210, 33-211, 33-219, 33-239, 33-251, 33-258, 33-264, 33-267, 33-274, 33-279, 33-283, 34-01, 34-03, 34-25, 34-26, 34-30, 34-44, 35-02, 35-09, 35-19, 35-58, 35-59, 35-61, 36-06, 37-05, 38-01, 38-20, 38-22, 38-31, 38-32, 38-33, 38-34, 38-35, 38-40, 38-41, 38-42, 38-43, 38-44, 38-47, 38-64, 39-06, 39-16, 39-23, 39-29, 39-31, 39-32, 39-52, 39-54, 39-55, 39-59, 39-66, 39-67, 39-78, 39-83, 40-22, 41-02, 41-04, 41-05, 41-08, 41-10, 41-11, 41-23, 41-24, 41-40, 41-44, 42-05, 42-22, 42-25, 42-131, 42-140, 42-146, 42-150, 42-152, 42-154, 42-158, 42-159, 42-160, 42-161, 42-162, 42-167, 42-171, 42-173, 42-174, 42-175, 42-177, 42-178, 42-179, 42-182, 42-183, 42-184, 42-185, 43-56, 43-57, 43-58, 43-59, 43-60, 43-61, 43-62, 43-81, 43-	Compulsory acquisition of rights



Statutory undertaker	Plot(s)	Land requirement
Cadent Gas Limited Cont'd	89, 43-91, 43-92, 43-96, 43-97, 43-103, 44-09, 44-44, 44-86, 44-89, 44-91, 44-95, 44-100, 44-112, 44-121, 44-123, 44-124, 45-19, 45-50, 45-52, 45-62, 45-66, 45-72, 45-100, 45-110, 45-120, 45-121, 45-158, 45-160, 45-165, 45-168, 45-169, 45-172, 45-173, 45-174, 45-175, 45-177, 46-04, 46-06, 46-09, 46-12, 46-55 and 47-26	Compulsory acquisition of rights
Cellular Radio Limited (telecoms operator)	07-01, 07-02, 07-05, 07-15, 08-12, 08-13, 08-14 and 08-15	Compulsory acquisition of rights
Cornerstone Telecommunications Infrastructure Limited (telecoms operator)	44-94	Compulsory acquisition of rights
Eastern Power Networks PLC	16-37, 16-38, 20-53, 20-62, 20-68, 22-59, 22-77, 23-78, 23-89, 23-92, 23-94, 24-89, 24-94, 24-107, 24-118, 24-119, 24-132, 24-134, 24-138, 24-140, 24-149, 24-185, 28-76, 28-81, 29-79, 29-81, 29-84, 29-90, 29-100, 29-112, 29-117, 29-118, 29-119, 29-120, 33-214, 33-216, 33-218, 35-12, 35-18, 38-05, 38-06, 38-07, 38-21, 38-26, 38-27, 39-34, 39-71, 41-21, 42-111, 44-18, 44-67, 45-27, 45-30, 45-32, 45-35, 45-36, 45-40, 45-44, 45-53, 45-54, 45-60, 45-61, 45-64, 45-80, 45-114, 45-115, 45-116, 45-117, 45-126, 45-127, 45-134, 45-135, 45-138, 46-27, 46-35, 46-38 and 46-49	Compulsory acquisition
Eastern Power Networks PLC	16-02, 16-04, 16-05, 16-19, 16-22, 20-06, 20-07, 20-08, 20-09, 20-11, 20-42, 21-14, 21-15, 21-16, 21-20, 21-24, 21-33, 21-35, 21-36, 23-90, 23-95, 23-97, 23-109, 23-177, 24-95, 24-100, 24-113, 24-130, 24-133, 24-136, 24-153, 24-191, 24-192, 25-50, 26-50, 27-76, 27-80, 27-82, 27-86, 27-96, 27-101, 28-51, 28-71, 29-113, 29-115, 33-201, 33-207, 35-02, 35-09, 35-19, 36-03, 38-01, 38-20, 38-22, 38-31, 38-32, 38-34, 38-35, 38-40, 38-44, 38-47, 38-64, 39-83, 41-02, 41-10, 41-11, 41-24, 41-40, 41-44, 42-115, 44-11, 45-19, 45-21, 45-26, 45-31, 45-38, 45-50, 45-52, 45-87, 45-89, 45-100, 45-108, 45-110, 45-111, 45-112, 45-120 and 45-121	Compulsory acquisition of rights
Energis Communications Limited (telecoms operator)	04-10, 04-13, 04-23, 06-197, 06-200, 06-201, 11-10, 11-11, 11-12, 11-13, 11-66, 11-78, 11-79, 13-52, 13-58, 13-91, 13-93, 13-94 and 13-95	Compulsory acquisition

<b>Statutory undertaker</b>	<b>Plot(s)</b>	<b>Land requirement</b>
Energis Communications Limited (telecoms operator)	04-14, 04-38, 06-207, 06-208, 11-15, 11-73, 12-02, 13-65, 13-67 and 13-75	Compulsory acquisition of rights
Environment Agency	16-39, 16-61, 20-45, 20-58, 20-59, 20-60, 20-63, 20-67, 20-81, 20-88, 20-89, 20-94, 20-98, 20-100, 23-68, 35-15, 35-16, 35-17, 35-22, 35-23, 35-25, 35-27, 35-40, 35-41, 35-45, 35-50, 35-51, 35-52, 35-57, 35-60, 35-62, 35-63, 35-64, 35-65, 37-02, 37-03, 38-45, 38-48, 38-56, 38-57, 44-27, 44-29, 44-34, 44-38, 44-40, 44-46, 44-57, 44-59, 44-60, 44-65, and 45-114	Compulsory acquisition
Environment Agency	16-49, 16-54, 16-57, 16-58, 16-59, 16-60, 16-62, 16-63, 16-68, 20-41, 20-50, 20-55, 20-56, 20-99, 21-14, 23-30, 23-47, 23-61, 23-63, 23-64, 23-65, 24-133, 30-07, 35-01, 35-03, 35-05, 35-06, 35-09, 35-20, 35-21, 35-53, 35-54, 35-55, 35-56, 38-41, 38-42, 38-46, 38-49, 38-52, 38-53, 38-54, 38-59, 38-60, 38-65, 41-33, 41-34, 41-35, 41-37, 41-41, 41-42, 44-01, 44-02, 44-05, 44-06, 44-13, and 44-122	Compulsory acquisition of rights
Environment Agency	15-13 and 15-14	Compulsory acquisition of subsoil and restrictive covenants
Environment Agency	15-17	Compulsory acquisition of subsoil and restrictive covenants and temporary possession of land at the surface
Essex and Suffolk Water Limited	24-64, 24-70, 27-32, 27-43, 28-55, 29-54, 29-137, 29-139, 29-155, 29-195, 31-01, 31-03, 31-04, 31-12, 31-23, 31-24, 31-25, 31-30, 31-33, 31-35, 32-10, 32-20, 32-60, 32-154, 32-184, 32-185, 40-01, 40-02, 40-05, 40-10, 42-15, 42-19, 42-31, 42-32, 42-66, 42-67, 42-74, 42-86, 42-91, 42-102, 43-04, 43-06, 44-18, 44-21, 44-32, 44-35, 44-36, 44-37, 44-41, 44-52, 44-66, 44-67, 44-75, 45-80, 45-114, 45-115, 45-116, 45-117, 45-126, 45-134, 45-135 and 45-138	Compulsory acquisition
Essex and Suffolk Water Limited	24-63, 24-67, 24-69, 27-41, 27-44, 27-51, 27-53, 27-54, 27-67, 27-70, 27-71, 28-60, 28-64, 28-67, 31-11, 32-17, 42-14, 44-11, 44-16, 44-20, 44-68, 44-81, 44-90, 44-94, 44-99, 44-112,	Compulsory acquisition of rights

Statutory undertaker	Plot(s)	Land requirement
Essex and Suffolk Water Limited Cont'd	45-87, 45-89, 45-108, 45-110, 45-111, 45-112, 45-120 and 45-121	
EXA Infrastructure Services UK Limited (telecoms operator)	26-10, 26-11, 26-12, 26-13, 28-80, 28-81, 28-85, 28-86, 28-88, 28-90, 28-93, 28-94, 28-95, 28-96, 28-99, 28-101, 28-110, 28-111, 28-112, 28-119, 28-121, 28-123, 29-25, 29-41, 29-80, 29-114, 29-142, 29-149, 29-150, 29-154, 29-158, 29-162, 29-165, 29-168, 29-240, 29-244, 32-108, 32-132, 32-146, 33-14, 33-15, 33-60, 33-76, 33-95, 34-07, 34-09, 34-11 and 34-34	Compulsory acquisition
EXA Infrastructure Services UK Limited (telecoms operator)	26-38, 26-50, 28-50, 28-51, 28-100, 28-131, 28-133, 31-10, 31-15, 32-136, 32-139, 32-140, 32-142, 32-155 and 32-160	Compulsory acquisition of rights
HS1 Limited	03-01, 03-05, 03-06, 03-11, 03-12, 03-21, 03-22, 03-27, 03-30, 03-31, 03-34, 03-35, 03-37, 03-41, 03-42, 03-44, 03-47, 03-48, 03-50, 03-51, 03-55, 03-57, 03-70, 03-72, 03-103, 04-11, 04-21, 04-29, 04-30, 04-33, 04-36, 04-39, 04-52, 04-53, 04-56, 04-59, 04-64, 04-67, 04-69, 04-82, 04-91, 04-111, 04-112, 04-115, 04-116, 04-117, 04-120, 04-121, 04-127, 04-129, 04-130, 04-131, 04-132, 04-136, 04-146, 04-147, 04-150, 04-155, 04-158, 04-159, 04-160, 04-162, 04-164, 04-166, 04-169, 04-170, 04-171, 04-173, 04-174, 04-175, 04-178, 04-179, 04-182, 04-183, 04-185, 04-186, 04-187, 04-191, 04-192, 04-196, 04-197, 04-198, 04-199, 04-201, 04-202, 04-204, 04-205, 04-206, 04-207, 04-208, 04-209, 04-212, 04-213, 04-230, 04-232, 04-239, 04-241, 04-242, 04-260, 04-261, 04-262, 04-270, 04-271, 04-272, 04-273, 06-02, 06-04, 06-10, 06-12, 06-13, 06-14, 06-15, 06-16, 06-21, 06-24, 06-25, 06-26, 06-27, 06-28, 06-31, 06-36, 06-40, 06-42, 06-43, 06-44, 06-45, 06-47, 06-48, 06-50, 06-52, 06-57, 06-59, 06-62, 06-65, 06-66, 06-68, 06-71, 06-76, 06-81, 06-82, 06-88, 06-141, 06-145, 06-165, 06-169, 06-170, 06-171, 06-173, 06-199, 06-203, 07-07, 07-10, 07-13, 07-19, 07-32, 07-35, 07-38, 07-44, 07-45, 07-46, 07-47, 07-48, 07-49, 08-04 and 08-05	Compulsory acquisition
HS1 Limited	03-07, 03-33, 04-07, 04-12, 04-16, 04-17, 04-45, 04-61, 04-72, 04-101, 04-109, 04-122, 04-128, 04-154, 04-215, 04-229, 04-243, 04-259, 06-03, 06-54, 06-55, 06-64, 06-67, 06-117, 06-121, 06-182, 06-188, 06-204, 07-26 and 07-41	Compulsory acquisition of rights

Statutory undertaker	Plot(s)	Land requirement
London and Continental Railways Limited	06-06, 23-78, 23-92 and 23-94	Compulsory acquisition
London and Continental Railways Limited	23-95 and 23-97	Compulsory acquisition of rights
Lumen Technologies UK Limited (telecoms operator)	26-02, 26-03, 26-04, 26-05, 26-06, 28-55, 28-74, 28-75, 28-77, 28-78, 28-79, 28-80, 28-82, 28-83, 28-84, 28-85, 28-86, 28-87, 28-88, 28-89, 28-90, 28-91, 28-92, 28-93, 28-94, 28-95, 28-96, 28-97, 28-99, 28-101, 28-110, 28-111, 28-112, 28-113, 28-114, 28-116, 28-117, 28-119, 28-121, 28-122, 28-123, 29-02, 29-06, 29-09, 29-15, 29-19, 29-21, 29-22, 29-23, 29-25, 29-28, 29-30, 29-32, 29-34, 29-35, 29-38, 29-40, 29-41, 29-42, 29-43, 29-44, 29-45, 29-47, 29-48, 29-50, 29-52, 29-53, 29-54, 29-55, 29-59, 29-69, 29-75, 29-76, 29-77, 29-80, 29-82, 29-83, 29-87, 29-88, 29-93, 29-96, 29-108, 29-111, 29-114, 29-123, 29-124, 29-142, 29-148, 29-150, 29-154, 29-156, 29-158, 29-166, 29-176, 29-178, 29-191, 29-193, 32-108, 32-121, 32-123, 32-126, 32-127, 32-131, 32-132, 32-146, 33-15, 33-18, 33-60, 33-76 and 33-95	Compulsory acquisition
Lumen Technologies UK Limited (telecoms operator)	26-36, 26-37, 26-38, 26-39, 26-40, 26-41, 26-42, 26-44, 26-45, 26-46, 26-47, 26-48, 26-49, 26-51, 26-52, 26-53, 26-54, 26-55, 26-56, 26-57, 26-58, 26-59, 26-60, 26-61, 26-62, 26-63, 26-64, 26-65, 26-66, 27-01, 27-45, 28-49, 28-50, 28-52, 28-53, 28-54, 28-56, 28-57, 28-59, 28-60, 28-61, 28-64, 28-67, 28-69, 28-70, 28-72, 28-73, 28-98, 28-100, 28-124, 28-129, 28-131, 28-133, 28-144, 29-03, 29-04, 29-10, 29-11, 29-13, 29-17, 29-20, 29-49, 29-282, 29-283, 32-136, 32-139, 32-140, 32-141, 32-145, 32-156, 32-157, 32-159, 32-160, 32-168, 32-178 and 33-35	Compulsory acquisition of rights
National Grid Electricity Transmission PLC	03-01, 03-05, 03-09, 03-12, 03-15, 03-22, 03-44, 03-48, 03-49, 03-58, 03-60, 03-62, 03-64, 03-66, 03-67, 03-68, 03-69, 03-73, 03-75, 03-76, 03-78, 03-79, 03-81, 03-82, 03-83, 03-84, 03-85, 03-86, 03-88, 03-89, 03-108, 03-109, 03-114, 03-115, 03-118, 03-120, 03-121, 03-122, 03-127, 03-128, 03-129, 03-130, 03-134, 03-138, 03-145, 03-152, 04-05, 04-09, 04-30, 04-31, 04-32, 04-43, 04-49, 04-53, 04-57, 04-64, 04-66, 04-67, 04-68, 04-91, 04-112, 04-127, 04-158, 04-160, 04-169, 04-175, 04-179, 04-187, 04-191, 04-196, 04-198, 04-199, 04-201, 04-	Compulsory acquisition

Statutory undertaker	Plot(s)	Land requirement
National Grid Electricity Transmission PLC Cont'd	202, 04-203, 04-205, 04-206, 04-207, 04-209, 04-213, 04-230, 04-239, 04-260, 04-272, 04-273, 06-06, 06-10, 06-16, 06-24, 06-26, 06-27, 06-36, 06-40, 06-47, 06-48, 06-50, 06-52, 06-57, 06-59, 06-62, 06-66, 06-71, 06-76, 06-141, 06-145, 06-147, 06-154, 06-155, 06-156, 06-157, 06-167, 06-171, 06-193, 06-199, 06-206, 07-10, 07-13, 07-16, 07-18, 07-19, 07-21, 07-25, 07-31, 07-32, 08-02, 08-03, 08-04, 08-05, 11-01, 11-08, 11-09, 11-10, 11-11, 11-35, 11-36, 11-37, 11-45, 11-51, 11-58, 11-66, 11-78, 11-79, 13-52, 13-58, 13-80, 13-82, 13-83, 13-84, 13-91, 13-92, 16-36, 16-37, 16-38, 16-39, 20-45, 20-53, 20-58, 20-62, 20-67, 20-68, 20-69, 20-81, 23-51, 23-68, 23-70, 23-75, 23-79, 23-81, 23-92, 23-94, 24-40, 24-51, 24-55, 24-60, 24-61, 24-70, 24-72, 24-79, 24-89, 24-107, 24-114, 24-115, 24-117, 24-118, 24-119, 24-122, 24-132, 24-140, 24-185, 27-08, 27-10, 27-15, 27-19, 27-20, 27-21, 27-32, 27-43, 28-07, 28-17, 28-20, 28-22, 28-23, 28-24, 28-25, 28-26, 28-40, 28-41, 28-44, 28-48, 28-55, 28-66, 28-99, 28-101, 28-102, 28-108, 29-02, 29-06, 29-09, 29-12, 29-15, 29-16, 29-18, 29-19, 29-24, 29-43, 29-47, 29-54, 29-83, 29-88, 29-123, 29-124, 29-142, 29-144, 29-146, 29-148, 29-150, 29-154, 29-158, 29-184, 29-195, 29-200, 29-207, 29-209, 29-210, 29-216, 29-221, 29-230, 29-255, 29-265, 29-281, 30-03, 30-13, 30-18, 30-70, 31-04, 31-23, 31-33, 31-35, 32-09, 32-10, 32-20, 32-34, 32-56, 32-185, 33-04, 33-12, 33-15, 33-18, 33-29, 33-31, 33-32, 33-33, 33-291, 33-292, 33-293, 34-07, 34-08, 34-09, 34-10, 34-11, 34-14, 34-16, 34-21, 35-12, 35-14, 35-16, 35-17, 35-18, 35-52, 35-57, 38-05, 38-06, 38-07, 38-21, 38-26, 38-27, 41-21, 43-23, 43-32, 44-12, 44-25, 44-39, 45-80, 45-96, 45-101 and 45-114	Compulsory acquisition
National Grid Electricity Transmission PLC	03-07, 03-96, 03-98, 03-139, 03-144, 04-08, 04-12, 04-17, 04-128, 04-215, 04-229, 04-243, 04-259, 06-46, 06-54, 06-55, 06-56, 06-121, 06-152, 06-158, 06-205, 08-06, 08-07, 08-08, 11-50, 11-64, 11-73, 12-02, 13-65, 13-71, 13-72, 13-74, 13-75, 13-79, 13-85, 13-90, 16-02, 16-04, 16-05, 16-12, 16-19, 16-22, 16-32, 16-44, 16-54, 20-01, 20-06, 20-07, 20-08, 20-09, 20-10, 20-11, 20-12, 20-13, 20-14, 20-16, 20-17, 20-18, 20-20, 20-25, 20-28, 20-32, 20-41, 20-42, 20-49, 20-50, 20-57, 21-14, 21-15, 21-16, 21-20, 21-24, 21-33, 21-35, 21-36, 23-25, 23-26, 23-30, 23-41, 23-47, 23-50, 23-56, 23-57,	Compulsory acquisition of rights

Statutory undertaker	Plot(s)	Land requirement
National Grid Electricity Transmission PLC Cont'd	23-61, 23-63, 23-64, 23-65, 23-69, 23-71, 23-72, 23-76, 23-88, 23-97, 23-176, 23-179, 23-181, 23-182, 24-08, 24-25, 24-34, 24-45, 24-59, 24-69, 24-82, 24-83, 24-92, 24-93, 24-95, 24-98, 24-99, 24-100, 24-105, 24-109, 24-113, 24-121, 24-124, 24-136, 24-191, 27-02, 27-06, 27-09, 27-11, 27-12, 27-16, 27-41, 27-44, 27-51, 27-53, 27-54, 27-67, 27-68, 27-69, 27-70, 27-71, 27-74, 27-75, 27-76, 27-80, 27-96, 28-01, 28-05, 28-06, 28-09, 28-21, 28-38, 28-39, 28-42, 28-60, 28-106, 29-03, 29-04, 29-11, 29-17, 29-20, 29-215, 29-248, 29-266, 29-268, 29-277, 29-282, 29-283, 31-07, 31-11, 32-17, 32-25, 32-36, 32-49, 32-143, 33-05, 33-17, 33-30, 33-35, 33-266, 34-15, 35-02, 35-09, 35-13, 35-19, 35-55, 38-01, 38-20, 38-22, 38-25, 38-31, 38-32, 38-34, 38-35, 38-40, 38-44, 38-47, 38-64, 39-83, 41-02, 41-04, 41-05, 41-08, 41-10, 41-11, 41-23, 41-24, 41-40, 41-44, 43-19, 43-99, 44-08, 44-90, 44-112, 45-87, 45-112 and 45-121	Compulsory acquisition of rights
National Grid Electricity Transmission PLC	15-11 and 16-41	Compulsory acquisition of subsoil and restrictive covenants
National Grid Electricity Transmission PLC	15-17 and 15-18	Compulsory acquisition of subsoil and restrictive covenants and temporary possession of land at the surface
National Gas Transmission PLC	01-02, 01-04, 02-12, 03-39, 03-53, 03-54, 03-56, 03-59, 03-76, 03-81, 03-84, 03-85, 03-86, 03-88, 03-89, 03-107, 03-108, 03-119, 03-149, 04-04, 04-10, 04-13, 04-23, 04-54, 04-196, 04-198, 04-199, 04-201, 04-202, 04-205, 04-206, 04-207, 04-213, 04-230, 04-239, 04-272, 04-273, 06-02, 06-06, 06-12, 06-13, 06-31, 06-42, 06-43, 06-44, 06-45, 06-47, 06-48, 06-51, 06-53, 06-57, 06-62, 06-66, 06-69, 06-73, 06-76, 06-82, 06-133, 06-140, 06-141, 06-142, 06-143, 06-145, 06-146, 06-147, 06-149, 06-150, 06-154, 06-155, 06-156, 06-157, 06-159, 06-163, 06-167, 06-168, 06-170, 06-180, 06-181, 06-191, 06-197, 06-200, 06-201, 06-210, 06-211, 07-03, 07-12, 07-35, 07-49, 11-01, 11-08, 11-09, 11-10, 11-11, 11-12, 11-13, 11-35, 11-36, 11-37, 11-45, 11-51, 11-55, 11-58, 11-66, 11-72, 11-78, 11-79, 13-52, 13-58, 13-91, 13-92, 13-93, 13-94, 13-95, 19-01, 19-07, 19-09, 19-	Compulsory acquisition

Statutory undertaker	Plot(s)	Land requirement
National Gas Transmission PLC Cont'd	18, 19-23, 19-41, 19-42, 19-43, 19-44, 19-48, 19-49, 19-50, 19-51, 19-52, 19-53, 22-26, 22-28, 22-40, 22-45, 22-72, 22-77, 22-94, 22-95, 22-105, 22-115, 23-79, 23-173, 24-89, 24-94, 24-118, 24-119, 24-132, 24-134, 24-135, 24-138, 24-140, 24-141, 24-185, 27-63, 27-64, 28-102, 28-116, 29-01, 29-02, 29-06, 29-07, 29-09, 29-12, 29-18, 29-19, 29-22, 29-23, 29-24, 29-38, 29-40, 29-41, 29-42, 29-46, 29-48, 29-54, 29-76, 29-80, 29-88, 29-108, 29-121, 29-137, 29-139, 29-141, 29-147, 29-148, 29-149, 29-152, 29-154, 29-155, 29-156, 29-157, 29-160, 29-164, 29-168, 29-170, 29-171, 29-172, 29-176, 29-177, 29-179, 29-184, 29-191, 29-193, 29-195, 29-197, 29-206, 29-270, 29-271, 29-274, 29-275, 29-276, 30-03, 30-13, 30-70, 31-04, 31-23, 31-30, 31-31, 31-32, 31-33, 31-34, 31-35, 31-36, 32-04, 32-10, 32-26, 32-96, 32-185, 33-13, 33-15, 33-18, 34-07, 34-08, 34-09, 34-10, 34-11, 34-16, 34-21, 35-12, 35-18, 38-04, 38-05, 38-06, 38-07, 38-08, 38-11, 38-12, 38-17, 38-21, 38-26, 38-27, 39-03, 39-09, 39-19, 39-24, 39-62, 39-63, 39-64, 39-73, 39-79, 40-05, 40-09, 40-10, 40-13, 40-19, 40-20, 40-23, 41-21, 41-22, 42-15, 42-20, 42-35, 42-37, 42-39, 42-51, 42-67, 42-74, 42-80, 42-86, 42-87, 42-90, 42-102, 42-103, 42-104, 43-11, 43-12, 43-44, 44-18, 44-67, 45-80, 45-90, 45-114, 45-115, 45-116, 45-117, 45-126, 45-127, 45-133, 45-134, 45-135, 45-138, 46-05, 46-14, 46-15, 46-16, 46-17, 46-18, 46-19, 46-20, 46-21, 46-22, 46-28, 46-35, 46-53, 46-54, 47-23, 47-27, 47-29, 47-31, 47-34, 47-36 and 47-37	Compulsory acquisition
National Gas Transmission PLC	01-01, 01-03, 01-08, 02-08, 02-11, 03-96, 03-98, 04-03, 04-14, 04-38, 04-42, 04-58, 04-63, 04-215, 04-229, 04-243, 06-54, 06-55, 06-56, 06-121, 06-136, 06-137, 06-144, 06-151, 06-152, 06-158, 06-207, 06-208, 06-209, 11-15, 11-50, 11-64, 11-70, 11-73, 12-02, 13-65, 13-67, 13-71, 13-72, 13-75, 21-14, 21-15, 21-16, 22-04, 22-05, 22-06, 22-08, 22-10, 22-14, 22-25, 22-27, 23-56, 23-72, 23-136, 23-139, 23-153, 23-157, 23-161, 23-169, 23-175, 24-95, 24-100, 24-123, 24-124, 24-130, 24-136, 24-191, 24-192, 24-193, 27-01, 27-45, 27-76, 27-77, 27-79, 27-80, 27-82, 27-86, 27-96, 27-101, 28-103, 28-124, 28-128, 28-144, 29-03, 29-04, 29-17, 29-49, 29-213, 29-282, 29-283, 30-05, 30-07, 30-78, 31-11, 32-111, 32-163, 32-178, 33-35, 34-01, 34-02, 34-03, 34-05, 34-06, 34-15, 34-30, 34-38, 35-01, 35-02, 35-05, 35-09,	Compulsory acquisition of rights

Statutory undertaker	Plot(s)	Land requirement
National Gas Transmission PLC Cont'd	35-19, 36-02, 36-05, 36-06, 37-05, 38-01, 38-03, 38-13, 38-14, 38-15, 38-20, 38-22, 38-24, 38-25, 38-31, 38-32, 38-34, 38-35, 38-38, 38-40, 38-43, 38-44, 38-47, 38-64, 39-04, 39-06, 39-13, 39-16, 39-17, 39-18, 39-23, 39-27, 39-30, 39-65, 39-66, 39-67, 39-72, 39-78, 39-82, 39-83, 40-22, 41-01, 41-02, 41-03, 41-05, 41-08, 41-10, 41-11, 41-23, 41-24, 41-32, 41-33, 41-36, 41-38, 41-40, 41-43, 41-44, 42-01, 42-14, 43-47, 43-53, 44-11, 44-90, 44-112, 44-122, 45-87, 45-89, 45-99, 45-100, 45-108, 45-110, 45-111, 45-112, 45-120, 45-121, 46-12 and 46-26	Compulsory acquisition of rights
National Grid PLC	11-66, 13-52, 13-58, 13-80 and 13-91	Compulsory acquisition
National Grid PLC	11-73, 12-02, 12-06, 12-20, 13-65, 13-67, 13-74, 13-75 and 13-79	Compulsory acquisition of rights
Network Rail Limited	23-77, 23-78, 23-92, 23-94, 42-82, 42-95, 42-123, 44-24, 44-45, 44-53 and 49-02	Compulsory acquisition
Network Rail Limited	21-13, 23-33, 23-59, 23-60, 23-61, 23-62, 23-69, 23-91, 23-95, 23-97, 23-128, 23-129, 23-130, 42-22, 42-23, 42-24, 42-25, 42-34, 43-05, 44-90, 44-122 and 45-175	Compulsory acquisition of rights
Network Rail Limited	15-18 and 15-19	Compulsory acquisition of subsoil and restrictive covenants and temporary possession of land at the surface
Northumbrian Water Limited	22-45, 22-77, 22-92, 22-93, 23-74, 23-75, 23-93, 23-94, 23-145, 23-147, 23-172, 23-173, 24-02, 24-10, 24-11, 24-13, 24-14, 24-18, 24-54, 24-58, 24-61, 24-72, 24-73, 24-102, 24-108, 24-110, 24-115, 24-122, 24-137, 24-141, 24-159, 25-96, 25-97, 25-100, 25-103, 25-104, 26-03, 26-04, 26-05, 26-06, 27-15, 27-19, 27-20, 27-24, 27-29, 27-31, 27-33, 27-34, 28-55, 28-74, 28-75, 28-76, 28-77, 28-78, 28-79, 28-81, 28-82, 28-83, 28-84, 28-87, 28-89, 28-91, 28-92, 28-93, 28-94, 28-95, 28-96, 28-109, 28-110, 28-112, 28-119, 28-121, 28-122, 29-30, 29-32, 29-53, 29-54, 29-64, 29-68, 29-71, 29-73, 29-77, 29-79, 29-82, 29-87, 29-93, 29-96, 29-97, 29-98, 29-107, 29-108, 29-110, 29-111, 29-114, 29-121, 29-125, 29-126, 29-127, 29-129, 29-133, 29-136, 29-137, 29-138, 29-139, 29-143,	Compulsory acquisition



Statutory undertaker	Plot(s)	Land requirement
<p>Northumbrian Water Limited Cont'd</p>	<p>29-145, 29-152, 29-157, 29-161, 29-164, 29-169, 29-171, 29-174, 29-177, 29-183, 29-194, 29-196, 29-200, 29-201, 29-203, 29-206, 29-210, 29-218, 29-221, 29-252, 29-253, 29-259, 29-279, 32-01, 32-02, 32-04, 32-10, 32-20, 32-22, 32-23, 32-29, 32-30, 32-38, 32-42, 32-43, 32-46, 32-50, 32-51, 32-54, 32-73, 32-74, 32-75, 32-76, 32-77, 32-82, 32-86, 32-88, 32-89, 32-90, 32-99, 32-100, 32-107, 32-108, 32-112, 32-113, 32-114, 32-126, 32-132, 39-24, 39-34, 39-35, 39-36, 39-37, 39-38, 39-39, 39-40, 39-41, 39-43, 39-44, 39-45, 39-47, 39-48, 39-49, 39-51, 39-53, 39-56, 39-60, 39-61, 39-62, 42-15, 42-20, 42-28, 42-30, 42-32, 42-36, 42-41, 42-44, 42-48, 42-50, 42-58, 42-65, 42-66, 42-68, 42-69, 42-70, 42-71, 42-73, 42-74, 42-76, 42-77, 42-84, 42-98, 42-107, 42-112, 42-114, 42-119, 42-120, 42-122, 42-125, 42-126, 42-129, 42-130, 43-06, 43-08, 43-23, 43-26, 43-29, 43-31, 43-32, 43-52, 44-12, 44-15, 44-27, 44-34, 44-35, 44-38, 44-49, 44-52, 44-54, 44-55, 44-61, 44-62, 44-69, 44-70, 44-75, 44-77, 44-82, 44-97, 45-14, 45-30, 45-32, 45-36, 45-53, 45-56, 45-57, 45-58, 45-59, 45-60, 45-61, 45-63, 45-76, 45-81, 45-86, 45-95, 45-103, 45-114, 45-124, 45-129, 45-133, 45-138, 45-162, 45-163, 47-11 and 47-18</p>	<p>Compulsory acquisition</p>
<p>Northumbrian Water Limited</p>	<p>22-27, 22-31, 22-34, 22-36, 22-37, 23-01, 23-03, 23-44, 23-58, 23-59, 23-63, 23-97, 23-110, 23-123, 23-127, 23-142, 23-143, 23-150, 23-151, 23-154, 23-157, 23-170, 24-01, 24-03, 24-05, 24-06, 24-07, 24-08, 24-12, 24-25, 24-83, 24-126, 24-133, 24-160, 24-161, 24-163, 25-50, 25-51, 25-56, 25-61, 25-62, 25-65, 25-67, 25-68, 25-69, 25-74, 25-78, 25-93, 25-95, 25-98, 25-101, 25-102, 25-106, 25-109, 25-111, 26-36, 26-38, 26-50, 27-01, 27-11, 27-36, 27-37, 27-38, 27-45, 27-47, 27-57, 27-68, 27-69, 28-51, 28-60, 28-67, 29-11, 29-61, 29-62, 29-63, 29-65, 29-113, 29-231, 30-79, 32-17, 32-116, 32-128, 32-136, 32-155, 32-156, 32-157, 32-164, 32-170, 32-172, 32-173, 32-174, 32-178, 33-81, 33-90, 33-91, 33-94, 33-100, 33-101, 33-104, 33-109, 33-110, 33-112, 33-114, 33-117, 33-121, 33-123, 33-124, 33-126, 33-128, 33-129, 33-132, 33-134, 33-135, 33-139, 33-141, 33-143, 33-147, 33-158, 33-160, 33-164, 33-165, 33-167, 33-169, 33-172, 33-176, 33-182, 33-183, 33-187, 33-196, 33-199, 33-202, 33-206, 33-207, 33-208, 33-210, 33-211, 33-219, 33-239, 33-251, 33-258, 33-264, 33-267, 33-274,</p>	<p>Compulsory acquisition of rights</p>

<b>Statutory undertaker</b>	<b>Plot(s)</b>	<b>Land requirement</b>
Northumbrian Water Limited Cont'd	33-284, 39-29, 39-31, 39-32, 39-50, 39-54, 39-59, 41-04, 42-06, 42-11, 42-14, 42-25, 42-131, 42-132, 42-133, 42-134, 42-139, 42-140, 42-141, 42-142, 42-143, 42-144, 42-145, 42-146, 42-147, 42-148, 42-149, 42-150, 42-151, 42-152, 42-153, 42-154, 42-155, 42-156, 42-157, 42-158, 42-159, 42-160, 42-161, 42-162, 42-163, 42-164, 42-165, 42-166, 42-167, 42-168, 42-169, 42-171, 42-172, 42-173, 42-174, 42-175, 42-177, 42-178, 42-179, 42-180, 42-181, 42-182, 42-183, 42-184, 42-185, 43-54, 43-55, 43-56, 43-57, 43-58, 43-59, 43-60, 43-61, 43-62, 43-81, 43-89, 43-91, 43-92, 43-96, 43-97, 43-100, 43-103, 44-10, 44-17, 44-80, 44-81, 44-86, 44-89, 44-91, 44-94, 44-95, 44-96, 44-98, 44-99, 44-100, 44-112, 45-29, 45-31, 45-33, 45-38, 45-42, 45-52, 45-121, 45-155, 45-160, 45-165, 45-168, 45-169, 46-23 and 46-24	Compulsory acquisition of rights
On Tower UK 1 Limited (telecoms operator)	28-115 and 28-138	Compulsory acquisition
On Tower UK 1 Limited (telecoms operator)	28-125, 28-127, 28-128 and 28-137	Compulsory acquisition of rights
On Tower UK 2 Limited (telecoms operator)	44-18, 45-80, 45-115 and 45-117	Compulsory acquisition
On Tower UK 2 Limited (telecoms operator)	44-11, 45-87, 45-89, 45-108 and 45-111	Compulsory acquisition of rights
On Tower UK 5 Limited (telecoms operator)	28-115 and 28-138	Compulsory acquisition
On Tower UK 5 Limited (telecoms operator)	28-125, 28-127, 28-128 and 28-137	Compulsory acquisition of rights
On Tower UK Limited (telecoms operator)	01-02, 01-04, 02-12, 04-81 and 04-105	Compulsory acquisition
On Tower UK Limited (telecoms operator)	01-01, 01-03, 01-08, 02-08, 02-11, 04-89 and 04-138	Compulsory acquisition of rights
Port of London Authority Limited	16-68	Compulsory acquisition of rights
Port of London Authority Limited	15-10, 15-11, 15-12, 16-42 and 16-43	Compulsory acquisition of subsoil

<b>Statutory undertaker</b>	<b>Plot(s)</b>	<b>Land requirement</b>
		and restrictive covenants
Port of Tilbury London Limited	16-36, 16-37, 16-38, 16-39, 20-45, 20-52, 20-53, 20-58, 20-62, 20-65, 20-67, 20-68, 20-69, 20-81 and 23-68	Compulsory acquisition
Port of Tilbury London Limited	16-02, 16-04, 16-05, 16-10, 16-12, 16-18, 16-19, 16-20, 16-22, 16-30, 16-32, 16-44, 16-54, 20-06, 20-07, 20-08, 20-09, 20-11, 20-17, 20-18, 20-23, 20-25, 20-41, 20-42, 20-47, 20-49, 20-50, 20-57, 20-61, 21-13, 21-14, 21-15, 21-16, 21-20, 21-24, 21-33, 21-35, 21-36 and 23-30	Compulsory acquisition of rights
Port of Tilbury London Limited	16-70	Compulsory acquisition of subsoil and restrictive covenants and temporary possession of land at the surface
Royal Mail Group Limited	24-17, 33-119 and 45-165	Compulsory acquisition of rights
RWE Generation UK PLC	16-37, 16-38, 19-39, 20-53, 20-62, 20-64, 20-68, 20-70, 20-73, 20-74, 22-26, 22-92, 22-93, 22-101, 22-115, 23-78, 23-86, 23-113, 23-117, 23-118 and 23-173	Compulsory acquisition
RWE Generation UK PLC	16-02, 16-04, 16-05, 16-19, 16-22, 20-06, 20-07, 20-08, 20-09, 20-11, 20-42, 21-14, 21-15, 21-16, 21-20, 21-24, 21-33, 21-35, 21-36, 22-04, 22-05, 22-06, 22-08, 22-10, 22-14, 23-95, 23-108, 23-133, 23-153, 23-157, 23-161 and 23-169	Compulsory acquisition of rights
South Eastern Power Networks PLC	03-11, 03-22, 03-34, 03-37, 03-55, 03-70, 03-107, 03-119, 03-147, 04-05, 04-09, 04-18, 04-20, 04-22, 04-27, 04-31, 04-32, 04-43, 04-49, 04-52, 04-59, 04-67, 04-69, 04-115, 04-116, 04-260, 06-24, 06-36, 06-52, 06-71, 06-157, 06-171, 06-175, 06-176, 06-180, 06-193, 06-196, 06-198, 06-206, 07-03, 07-12, 08-01, 13-03 and 13-09	Compulsory acquisition
South Eastern Power Networks PLC	03-07, 04-08, 04-12, 04-17, 04-259, 05-07, 06-205, 07-01, 07-02, 07-05, 07-15, 07-27, 07-29, 08-08, 08-09, 08-12, 08-13, 08-14 and 08-15	Compulsory acquisition of rights
South Eastern Power Networks PLC	14-12	Compulsory acquisition of subsoil

Statutory undertaker	Plot(s)	Land requirement
		and restrictive covenants
Southern Gas Networks PLC	03-05, 03-06, 03-11, 03-13, 03-19, 03-21, 03-22, 03-24, 03-25, 03-28, 03-34, 03-35, 03-37, 03-42, 03-45, 03-48, 03-49, 03-50, 03-53, 03-54, 03-55, 03-56, 03-57, 03-58, 03-59, 03-63, 03-66, 03-69, 03-70, 03-84, 03-85, 03-120, 03-123, 03-127, 03-132, 03-133, 03-134, 03-136, 03-138, 03-152, 04-02, 04-15, 04-19, 04-20, 04-24, 04-51, 04-55, 04-114, 04-143, 04-193, 04-211, 04-214, 04-232, 04-260, 04-262, 06-20, 06-24, 06-36, 06-52, 06-61, 06-122, 06-127, 06-128, 06-133, 06-140, 06-142, 06-155, 06-162, 06-166, 06-177, 06-184, 06-195, 06-211, 07-10, 07-14, 07-16, 07-18, 07-19, 07-21, 07-25, 07-31, 11-19, 11-21, 11-25, 13-01, 13-02, 13-03 and 13-23	Compulsory acquisition
Southern Gas Networks PLC	03-07, 03-16, 03-112, 03-135, 04-259, 06-72, 06-78, 06-91, 06-96, 06-98, 06-107, 06-111, 06-113, 06-114, 06-115, 06-136, 06-137, 07-26, 07-27, 07-29, 07-40, 07-41, 10-06, 10-07, 10-09, 10-10, 12-09, 12-19, 13-12, 13-14, 13-21, 13-24, 13-25, 13-28 and 13-29	Compulsory acquisition of rights
Southern Water Services Limited	03-05, 03-06, 03-11, 03-12, 03-13, 03-19, 03-22, 03-27, 03-28, 03-29, 03-31, 03-34, 03-35, 03-37, 03-38, 03-39, 03-40, 03-42, 03-44, 03-45, 03-46, 03-47, 03-49, 03-50, 03-53, 03-54, 03-55, 03-56, 03-57, 03-59, 03-62, 03-68, 03-69, 03-70, 03-71, 03-74, 03-75, 03-76, 03-79, 03-81, 03-84, 03-85, 03-86, 03-88, 03-91, 03-92, 03-93, 03-94, 03-95, 03-116, 03-120, 03-123, 03-127, 03-130, 03-133, 03-136, 03-145, 03-147, 03-149, 04-02, 04-09, 04-10, 04-11, 04-13, 04-15, 04-18, 04-19, 04-21, 04-22, 04-24, 04-26, 04-27, 04-29, 04-31, 04-34, 04-41, 04-44, 04-49, 04-51, 04-54, 04-55, 04-56, 04-59, 04-64, 04-67, 04-69, 04-70, 04-71, 04-74, 04-76, 04-77, 04-78, 04-80, 04-82, 04-84, 04-90, 04-91, 04-95, 04-102, 04-104, 04-105, 04-106, 04-110, 04-111, 04-113, 04-114, 04-115, 04-118, 04-119, 04-120, 04-121, 04-129, 04-131, 04-132, 04-136, 04-143, 04-144, 04-146, 04-147, 04-150, 04-155, 04-157, 04-158, 04-159, 04-160, 04-161, 04-163, 04-171, 04-173, 04-179, 04-180, 04-181, 04-182, 04-184, 04-186, 04-187, 04-193, 04-196, 04-197, 04-198, 04-199, 04-201, 04-202, 04-203, 04-204, 04-205, 04-206, 04-207, 04-211, 04-213, 04-214, 04-216, 04-217, 04-218, 04-220, 04-230, 04-232, 04-234, 04-238, 04-239, 04-241, 04-242, 04-	Compulsory acquisition

Statutory undertaker	Plot(s)	Land requirement
Southern Water Services Limited Cont'd	245, 04-260, 04-262, 04-271, 04-272, 04-273, 06-02, 06-04, 06-05, 06-06, 06-07, 06-12, 06-13, 06-14, 06-15, 06-20, 06-21, 06-22, 06-23, 06-24, 06-28, 06-30, 06-31, 06-35, 06-36, 06-42, 06-43, 06-44, 06-45, 06-47, 06-48, 06-51, 06-52, 06-57, 06-58, 06-59, 06-60, 06-61, 06-62, 06-65, 06-66, 06-68, 06-69, 06-70, 06-71, 06-73, 06-74, 06-76, 06-77, 06-79, 06-80, 06-81, 06-82, 06-83, 06-84, 06-85, 06-87, 06-89, 06-90, 06-92, 06-94, 06-95, 06-97, 06-100, 06-101, 06-103, 06-106, 06-119, 06-120, 06-122, 06-125, 06-126, 06-128, 06-140, 06-141, 06-145, 06-146, 06-147, 06-154, 06-155, 06-156, 06-157, 06-162, 06-164, 06-166, 06-167, 06-168, 06-171, 06-177, 06-180, 06-181, 06-183, 06-184, 06-195, 06-200, 07-35, 07-43, 07-46, 07-47, 07-48, 07-49, 11-01, 11-10, 11-16, 11-17, 11-18, 11-19, 11-20, 11-21, 11-23, 11-25, 11-26, 11-27, 11-28, 11-29, 11-30, 11-31, 11-32, 11-33, 11-34, 11-35, 11-36, 11-41, 11-42, 11-44, 11-45, 11-78, 11-79, 13-02, 13-03, 13-09, 13-10, 13-23, 13-35, 13-36, 13-37, 13-39, 13-43, 13-44, 13-82, 13-84, 13-86 and 13-87	Compulsory acquisition
Southern Water Services Limited	01-18, 03-07, 03-112, 03-135, 03-139, 03-140, 03-142, 04-07, 04-12, 04-17, 04-42, 04-45, 04-58, 04-63, 04-72, 04-89, 04-92, 04-149, 04-151, 04-152, 04-153, 04-215, 04-226, 04-229, 04-243, 04-244, 04-246, 04-247, 04-251, 04-259, 05-17, 05-18, 06-03, 06-19, 06-55, 06-67, 06-72, 06-78, 06-96, 06-98, 06-99, 06-102, 06-104, 06-107, 06-113, 06-114, 06-115, 06-131, 06-152, 07-27, 07-41, 07-42, 11-38, 11-39, 11-43, 13-12, 13-14, 13-15, 13-16, 13-17, 13-18, 13-19, 13-20, 13-21, 13-24, 13-25, 13-26, 13-28, 13-29, 13-32, 13-42, 13-54, 13-70 and 13-71	Compulsory acquisition of rights
Southern Water Services Limited	14-04, 14-08, 14-09 and 14-10	Compulsory acquisition of subsoil and restrictive covenants
Southern Water Services Limited	13-41, 13-50, 14-17 and 14-18	Compulsory acquisition of subsoil and restrictive covenants and temporary possession of land at the surface
Thames Water Utilities Limited	42-19, 42-29, 42-31, 42-32, 42-36, 42-41, 42-42, 42-48, 42-50, 42-58, 42-65, 42-68, 42-69,	Compulsory acquisition

Statutory undertaker	Plot(s)	Land requirement
	42-98, 42-117, 42-118, 42-122, 42-125, 42-126 and 42-129	
Thames Water Utilities Limited	42-05, 42-06, 42-11, 42-12, 42-131, 42-133, 42-134, 42-140, 42-144, 42-145, 42-146, 42-147, 42-148, 42-150, 42-152, 42-154, 42-155, 42-157, 42-158, 42-159, 42-160, 42-161, 42-162, 42-167, 43-58 and 43-103	Compulsory acquisition of rights
Thurrock Flexible Generation Limited	16-37, 16-38, 20-53, 20-58, 20-62, 20-63, 20-68, 23-68, 23-106, 24-04, 24-10, 24-60, 25-105, 25-107, 25-108, 25-113, 27-08, 27-10 and 27-18	Compulsory acquisition
Thurrock Flexible Generation Limited	16-02, 16-04, 16-05, 16-12, 16-19, 16-22, 16-32, 20-01, 20-06, 20-07, 20-08, 20-09, 20-10, 20-11, 20-12, 20-14, 20-18, 20-25, 20-41, 20-42, 20-75, 21-14, 21-15, 21-16, 21-20, 21-24, 21-25, 21-26, 21-29, 21-33, 21-35, 21-36, 23-08, 23-21, 23-22, 23-24, 23-26, 23-30, 23-120, 23-181, 23-182, 23-183, 23-184, 24-30, 24-32, 24-59, 27-02, 27-09, 28-139, 28-141 and 28-143	Compulsory acquisition of rights
UK Power Networks (Operations) Limited	23-92 and 23-94	Compulsory acquisition
UK Power Networks (Operations) Limited	23-97	Compulsory acquisition of rights
UK Power Networks (South East Services) Limited	04-27	Compulsory acquisition
UK Power Networks Holdings Limited	03-05, 03-06, 03-09, 03-12, 03-13, 03-15, 03-18, 03-19, 03-20, 03-21, 03-23, 03-24, 03-27, 03-28, 03-29, 03-30, 03-31, 03-37, 03-38, 03-39, 03-42, 03-44, 03-45, 03-46, 03-47, 03-48, 03-49, 03-50, 03-53, 03-54, 03-55, 03-56, 03-57, 03-58, 03-59, 03-63, 03-65, 03-66, 03-67, 03-68, 03-77, 03-78, 03-81, 03-88, 03-89, 03-95, 03-97, 03-108, 03-109, 03-114, 03-115, 03-117, 03-118, 03-120, 03-122, 03-123, 03-124, 03-125, 03-127, 03-128, 03-129, 03-130, 03-131, 03-132, 03-134, 03-136, 03-138, 03-145, 03-148, 03-152, 04-01, 04-02, 04-05, 04-06, 04-09, 04-10, 04-11, 04-13, 04-15, 04-18, 04-19, 04-20, 04-21, 04-22, 04-23, 04-24, 04-26, 04-27, 04-29, 04-30, 04-31, 04-32, 04-33, 04-34, 04-40, 04-41, 04-44, 04-47, 04-48, 04-49, 04-50, 04-51, 04-52, 04-54, 04-55, 04-56, 04-57, 04-59, 04-60, 04-64, 04-65, 04-66, 04-67, 04-68, 04-69, 04-71, 04-75, 04-78, 04-79, 04-80, 04-82, 04-83, 04-84, 04-87, 04-88, 04-90, 04-	Compulsory acquisition

Statutory undertaker	Plot(s)	Land requirement
UK Power Networks Holdings Limited Cont'd	91, 04-95, 04-97, 04-102, 04-104, 04-105, 04-106, 04-113, 04-114, 04-115, 04-116, 04-119, 04-120, 04-121, 04-125, 04-126, 04-127, 04-129, 04-131, 04-132, 04-133, 04-134, 04-135, 04-136, 04-142, 04-143, 04-144, 04-146, 04-147, 04-150, 04-163, 04-165, 04-166, 04-167, 04-168, 04-169, 04-170, 04-171, 04-172, 04-173, 04-174, 04-175, 04-176, 04-177, 04-178, 04-179, 04-180, 04-182, 04-183, 04-186, 04-187, 04-188, 04-189, 04-190, 04-191, 04-192, 04-193, 04-194, 04-195, 04-196, 04-204, 04-206, 04-207, 04-211, 04-212, 04-214, 04-216, 04-217, 04-219, 04-220, 04-221, 04-222, 04-224, 04-231, 04-232, 04-234, 04-235, 04-236, 04-238, 04-240, 04-241, 04-242, 04-262, 04-271, 04-272, 04-273, 04-275, 04-277, 06-02, 06-04, 06-05, 06-06, 06-07, 06-12, 06-13, 06-15, 06-20, 06-24, 06-25, 06-26, 06-29, 06-30, 06-31, 06-32, 06-33, 06-34, 06-35, 06-45, 06-47, 06-59, 06-60, 06-61, 06-62, 06-65, 06-66, 06-68, 06-69, 06-76, 06-77, 06-81, 06-82, 06-84, 06-85, 06-87, 06-88, 06-89, 06-90, 06-92, 06-95, 06-97, 06-103, 06-105, 06-106, 06-108, 06-118, 06-119, 06-120, 06-125, 06-126, 06-128, 06-140, 06-141, 06-142, 06-143, 06-145, 06-147, 06-154, 06-155, 06-156, 06-157, 06-162, 06-164, 06-165, 06-166, 06-174, 06-175, 06-176, 06-177, 06-179, 06-180, 06-181, 06-183, 06-184, 06-185, 06-186, 06-189, 06-190, 06-192, 06-193, 06-194, 06-195, 06-197, 06-198, 06-199, 06-200, 06-203, 08-01, 08-02, 08-03, 09-01, 10-01, 10-03, 10-13, 10-14, 11-10, 11-19, 11-22, 11-23, 11-26, 11-28, 11-29, 11-32, 11-35, 11-37, 11-42, 11-44, 11-45, 11-49, 11-55, 11-58, 11-72, 13-02, 13-10, 19-01, 19-03, 19-09, 19-32, 19-33, 19-45, 19-47, 20-45, 20-58, 20-59, 20-60, 20-63, 20-67, 20-77, 20-79, 20-80, 20-82, 20-83, 20-85, 20-86, 22-28, 22-40, 22-45, 22-46, 22-59, 22-72, 22-77, 23-51, 23-68, 23-73, 23-74, 23-75, 23-77, 23-78, 23-80, 23-81, 23-82, 23-83, 23-84, 23-85, 23-86, 23-87, 23-89, 23-92, 23-93, 23-94, 24-02, 24-10, 24-11, 24-14, 24-15, 24-16, 24-18, 24-19, 24-20, 24-21, 24-51, 24-55, 24-61, 24-64, 24-65, 24-70, 24-73, 24-75, 24-76, 24-77, 24-78, 24-79, 24-85, 24-86, 24-87, 24-89, 24-94, 24-97, 24-101, 24-104, 24-106, 24-107, 24-117, 24-118, 24-119, 24-122, 24-132, 24-135, 24-146, 24-155, 26-03, 26-04, 26-05, 26-06, 26-08, 26-09, 26-11, 26-14, 26-15, 26-16, 27-63, 28-25, 28-36, 28-55, 28-76, 28-80, 28-81, 28-84, 28-85, 28-86, 28-87, 28-88, 28-90, 28-93, 28-	Compulsory acquisition

Statutory undertaker	Plot(s)	Land requirement
UK Power Networks Holdings Limited Cont'd	94, 28-95, 28-96, 28-101, 28-102, 28-108, 28-109, 28-110, 28-111, 28-112, 28-113, 28-115, 28-119, 28-120, 28-121, 29-07, 29-08, 29-09, 29-14, 29-22, 29-25, 29-30, 29-32, 29-34, 29-35, 29-36, 29-38, 29-40, 29-41, 29-44, 29-45, 29-46, 29-47, 29-58, 29-60, 29-64, 29-67, 29-68, 29-69, 29-70, 29-71, 29-72, 29-73, 29-74, 29-77, 29-78, 29-79, 29-81, 29-84, 29-85, 29-86, 29-89, 29-90, 29-91, 29-98, 29-99, 29-100, 29-103, 29-106, 29-107, 29-109, 29-110, 29-112, 29-116, 29-117, 29-118, 29-119, 29-120, 29-122, 29-125, 29-126, 29-129, 29-133, 29-135, 29-136, 29-141, 29-145, 29-147, 29-152, 29-153, 29-155, 29-157, 29-159, 29-160, 29-163, 29-167, 29-177, 29-179, 29-181, 29-188, 29-190, 29-197, 29-199, 29-200, 29-201, 29-204, 29-207, 29-208, 29-210, 29-214, 29-216, 29-217, 29-220, 29-221, 29-222, 29-223, 29-224, 29-225, 29-226, 29-227, 29-228, 29-229, 29-232, 29-233, 29-234, 29-235, 29-255, 29-259, 29-260, 29-261, 29-265, 29-274, 29-275, 29-278, 29-280, 29-281, 30-03, 30-13, 30-15, 30-18, 31-03, 31-23, 31-24, 31-25, 31-27, 31-30, 31-31, 32-56, 32-62, 32-64, 32-68, 32-69, 32-70, 32-71, 32-73, 32-74, 32-75, 32-76, 32-77, 32-82, 32-86, 32-87, 32-88, 32-89, 32-90, 32-100, 32-107, 32-108, 32-112, 32-113, 32-114, 32-132, 32-146, 33-07, 33-15, 33-16, 33-23, 33-25, 33-27, 33-28, 33-29, 33-31, 33-32, 33-33, 33-58, 33-59, 33-65, 33-73, 33-85, 33-96, 33-97, 33-102, 33-193, 33-204, 33-213, 33-218, 34-34, 34-35, 34-36, 34-37, 35-43, 35-45, 35-62, 35-64, 38-05, 38-08, 38-11, 38-12, 38-21, 39-24, 39-34, 39-35, 39-38, 39-43, 39-44, 39-45, 39-47, 39-48, 39-51, 39-53, 39-58, 39-60, 39-62, 39-63, 40-05, 40-14, 40-15, 40-16, 40-25, 40-26, 41-21, 41-22, 42-15, 42-19, 42-20, 42-29, 42-30, 42-39, 42-42, 42-43, 42-47, 42-51, 42-53, 42-60, 42-61, 42-64, 42-66, 42-69, 42-88, 42-98, 42-111, 42-117, 42-118, 42-122, 43-04, 43-06, 43-08, 43-12, 43-14, 43-20, 43-21, 43-22, 43-23, 43-24, 43-25, 43-30, 43-32, 43-33, 43-34, 43-36, 43-42, 43-44, 43-50, 43-51, 43-52, 44-15, 44-19, 44-31, 44-32, 44-37, 44-49, 44-55, 44-61, 44-70, 44-78, 44-82, 45-53, 45-64, 45-80, 45-113, 45-114, 45-117, 45-118, 46-07, 46-10, 46-14, 46-18, 46-21, 46-28, 46-35, 46-38, 46-39, 46-40, 47-29 and 47-31	Compulsory acquisition



Statutory undertaker	Plot(s)	Land requirement
UK Power Networks Holdings Limited	03-02, 03-17, 03-87, 03-96, 03-98, 03-135, 03-139, 03-142, 03-146, 04-42, 04-45, 04-58, 04-61, 04-63, 04-89, 04-92, 04-93, 04-94, 04-98, 04-122, 04-128, 04-138, 04-145, 04-148, 04-149, 04-151, 04-152, 04-153, 04-223, 04-226, 04-227, 04-228, 04-244, 04-247, 04-249, 04-252, 04-266, 04-268, 04-274, 05-07, 05-08, 05-12, 05-17, 05-18, 06-03, 06-46, 06-55, 06-56, 06-67, 06-72, 06-78, 06-96, 06-99, 06-117, 06-121, 06-139, 10-05, 10-08, 10-09, 11-43, 11-46, 11-47, 12-08, 12-09, 12-12, 12-14, 12-15, 12-17, 12-18, 12-19, 12-20, 13-12, 13-14, 13-15, 13-16, 13-17, 13-18, 13-19, 13-21, 13-24, 13-25, 13-26, 13-27, 13-28, 13-29, 13-30, 13-34, 13-55, 13-56, 13-72, 16-02, 16-04, 16-05, 19-05, 20-01, 20-07, 20-08, 20-09, 20-11, 20-12, 20-13, 20-14, 20-16, 20-17, 20-18, 20-28, 20-32, 21-13, 21-14, 21-15, 21-16, 21-17, 21-20, 21-23, 21-24, 21-25, 21-26, 21-28, 21-29, 21-33, 21-35, 21-36, 22-27, 22-53, 22-54, 22-55, 23-26, 23-28, 23-29, 23-30, 23-32, 23-33, 23-41, 23-44, 23-45, 23-46, 23-47, 23-48, 23-49, 23-50, 23-53, 23-54, 23-55, 23-56, 23-57, 23-59, 23-60, 23-61, 23-63, 23-65, 23-66, 23-67, 23-69, 23-72, 23-76, 23-88, 23-90, 23-91, 23-95, 23-97, 23-108, 23-112, 23-123, 23-125, 23-128, 23-129, 23-130, 23-132, 23-135, 23-139, 23-177, 23-178, 23-179, 23-181, 23-182, 23-183, 23-184, 24-17, 24-22, 24-23, 24-45, 24-62, 24-69, 24-81, 24-83, 24-84, 24-92, 24-93, 24-95, 24-96, 24-98, 24-99, 24-100, 24-103, 24-124, 24-130, 24-133, 24-191, 25-01, 25-02, 25-03, 25-06, 25-08, 25-09, 25-10, 25-11, 25-12, 25-13, 25-14, 25-15, 25-16, 25-17, 25-18, 25-19, 25-20, 25-21, 25-22, 25-23, 25-24, 25-27, 25-35, 25-36, 25-37, 25-41, 25-42, 25-44, 25-45, 25-46, 25-47, 25-48, 25-49, 25-50, 25-51, 25-56, 25-58, 25-59, 25-60, 25-61, 25-62, 25-65, 25-66, 25-67, 25-68, 25-69, 25-70, 25-71, 25-72, 25-73, 25-74, 25-75, 25-78, 25-81, 25-82, 25-83, 25-85, 25-86, 25-87, 25-88, 25-89, 25-90, 25-91, 25-92, 26-17, 26-18, 26-19, 26-20, 26-21, 26-33, 26-35, 26-50, 27-01, 27-44, 27-53, 27-54, 27-60, 27-61, 27-62, 27-70, 27-71, 27-74, 27-76, 27-77, 27-78, 27-80, 27-92, 27-93, 27-96, 28-04, 28-05, 28-06, 28-08, 28-09, 28-11, 28-27, 28-30, 28-35, 28-42, 28-45, 28-46, 28-50, 28-51, 28-64, 28-67, 28-70, 28-71, 28-73, 28-125, 28-127, 28-128, 28-134, 29-03, 29-04, 29-11, 29-13, 29-62, 29-63, 29-65, 29-113, 29-115, 29-202, 29-213, 29-231, 29-236, 29-237, 29-238, 29-242, 29-248, 29-249,	Compulsory acquisition of rights

Statutory undertaker	Plot(s)	Land requirement
UK Power Networks Holdings Limited Cont'd	29-250, 29-258, 29-262, 29-266, 29-267, 29-268, 29-277, 29-282, 29-283, 30-02, 30-04, 30-06, 30-07, 30-09, 30-10, 30-11, 30-76, 30-78, 30-80, 31-10, 31-14, 32-49, 32-58, 32-91, 32-136, 32-138, 32-143, 32-144, 32-157, 32-164, 32-178, 33-49, 33-71, 33-77, 33-78, 33-79, 33-80, 33-81, 33-83, 33-86, 33-88, 33-89, 33-90, 33-91, 33-93, 33-94, 33-99, 33-100, 33-101, 33-104, 33-105, 33-108, 33-109, 33-110, 33-112, 33-113, 33-114, 33-117, 33-119, 33-120, 33-121, 33-122, 33-123, 33-124, 33-125, 33-126, 33-127, 33-128, 33-129, 33-130, 33-131, 33-132, 33-133, 33-134, 33-135, 33-136, 33-137, 33-138, 33-139, 33-140, 33-141, 33-142, 33-143, 33-144, 33-145, 33-146, 33-147, 33-148, 33-149, 33-150, 33-151, 33-152, 33-153, 33-155, 33-156, 33-157, 33-158, 33-159, 33-160, 33-162, 33-164, 33-165, 33-167, 33-168, 33-169, 33-170, 33-171, 33-172, 33-174, 33-176, 33-177, 33-178, 33-181, 33-182, 33-183, 33-187, 33-188, 33-189, 33-190, 33-191, 33-192, 33-195, 33-196, 33-197, 33-199, 33-200, 33-202, 33-203, 33-205, 33-206, 33-207, 33-208, 33-209, 33-210, 33-211, 33-212, 33-215, 33-217, 33-219, 33-221, 33-225, 33-227, 33-228, 33-230, 33-231, 33-232, 33-233, 33-239, 33-241, 33-243, 33-244, 33-245, 33-246, 33-247, 33-251, 33-258, 33-264, 33-267, 33-269, 33-272, 33-274, 33-284, 33-300, 33-301, 33-302, 34-01, 34-03, 34-05, 34-33, 34-38, 34-39, 36-01, 36-02, 38-01, 38-13, 38-22, 38-31, 38-32, 38-33, 39-18, 39-20, 39-21, 39-23, 39-27, 39-28, 39-33, 39-50, 39-52, 39-55, 39-57, 39-65, 39-66, 39-67, 39-83, 41-05, 41-10, 41-11, 41-23, 41-44, 41-48, 41-49, 42-01, 42-02, 42-05, 42-08, 42-10, 42-13, 42-14, 42-21, 42-22, 42-25, 42-34, 42-115, 42-131, 42-139, 42-140, 42-141, 42-142, 42-143, 42-144, 42-145, 42-146, 42-147, 42-148, 42-149, 42-150, 42-151, 42-152, 42-153, 42-154, 42-155, 42-156, 42-157, 42-158, 42-159, 42-172, 42-173, 42-174, 42-175, 42-176, 42-178, 42-183, 42-185, 43-07, 43-09, 43-18, 43-19, 43-35, 43-47, 43-53, 43-54, 43-55, 43-56, 43-57, 43-58, 43-59, 43-60, 43-61, 43-62, 43-81, 43-89, 43-91, 43-92, 43-97, 43-100, 43-104, 43-105, 43-106, 43-107, 43-108, 43-109, 43-110, 43-111, 44-09, 44-10, 44-16, 44-17, 44-68, 44-86, 44-89, 44-91, 44-95, 44-96, 44-98, 45-87, 45-89, 45-111, 45-120, 45-121, 46-04, 46-26, 46-55 and 47-26	Compulsory acquisition of rights

<b>Statutory undertaker</b>	<b>Plot(s)</b>	<b>Land requirement</b>
UK Power Networks Holdings Limited	13-47, 14-11 and 15-17	Compulsory acquisition of subsoil and restrictive covenants and temporary possession of land at the surface
UK Power Networks Services (Contracting) Limited	04-196, 04-198, 04-199, 04-201, 04-202, 04-205, 04-206, 04-207, 04-213, 04-230, 04-239, 04-272, 04-273, 06-48, 06-62, 06-68, 06-82, 06-141, 06-165 and 06-169	Compulsory acquisition
UK Power Networks Services (Contracting) Limited	04-215, 04-229, 04-243, 06-55, 06-67, 06-117 and 06-121	Compulsory acquisition of rights
UK Power Networks Services (South East) Limited	07-03 and 07-12	Compulsory acquisition
Verizon UK Limited (telecoms operator)	26-09, 26-10, 26-11, 26-12, 26-13, 26-14, 26-16, 28-75, 28-76, 28-80, 28-85, 28-86, 28-88, 28-90, 28-93, 28-94, 28-95, 28-96, 28-99, 28-101, 28-111, 28-112, 28-114, 28-116, 28-119, 28-121, 28-126, 29-25, 29-41, 29-80, 29-114, 29-142, 29-144, 29-149, 29-150, 29-154, 29-158, 29-162, 29-165, 29-240, 29-244, 30-03, 32-123, 32-126, 32-127, 33-14, 33-15, 33-60, 33-76, 33-95, 34-07, 34-08, 34-11 and 34-34	Compulsory acquisition
Verizon UK Limited (telecoms operator)	25-10, 25-11, 25-12, 25-15, 25-16, 25-17, 25-18, 25-19, 25-20, 25-21, 25-22, 25-24, 25-27, 25-35, 25-41, 25-43, 25-46, 25-47, 25-48, 25-51, 25-56, 25-59, 25-61, 25-62, 25-63, 25-64, 25-65, 25-67, 25-68, 26-50, 28-51, 28-100, 28-132, 32-124, 32-128, 32-129, 32-130, 32-133, 32-135, 32-136, 32-159, 32-160 and 32-168	Compulsory acquisition of rights
Virgin Media Limited (telecoms operator)	13-10, 13-23, 13-35, 13-37, 13-39, 13-44, 13-82, 13-84, 13-86, 16-37, 16-38, 20-53, 20-62, 20-68, 24-11, 24-18, 24-20, 24-54, 24-57, 24-58, 24-60, 24-61, 24-72, 24-73, 24-75, 24-97, 24-108, 24-110, 24-114, 24-115, 24-119, 24-122, 28-55, 28-80, 28-81, 28-85, 28-86, 28-88, 28-90, 28-93, 28-94, 28-95, 28-96, 28-99, 28-101, 28-102, 28-110, 28-111, 28-112, 28-119, 28-121, 28-122, 28-123, 32-108, 32-132, 32-146, 39-38, 39-41, 39-43, 39-47, 39-60 and 39-62	Compulsory acquisition
Virgin Media Limited (telecoms operator)	13-12, 13-14, 13-15, 13-16, 13-17, 13-18, 13-19, 13-21, 13-26, 13-29, 13-30, 13-32, 13-34, 13-54, 13-70, 13-71, 16-02, 16-04, 16-05, 16-	Compulsory acquisition of rights

Statutory undertaker	Plot(s)	Land requirement
Virgin Media Limited (telecoms operator) Cont'd	19, 16-22, 20-06, 20-07, 20-08, 20-09, 20-11, 20-42, 21-14, 21-15, 21-16, 21-20, 21-24, 21-33, 21-35, 21-36, 24-03, 24-05, 24-62, 24-95, 25-15, 25-16, 25-21, 25-22, 25-25, 25-26, 25-27, 25-30, 25-32, 25-34, 25-39, 25-40, 25-41, 25-43, 25-44, 25-45, 25-47, 25-48, 25-51, 25-56, 25-61, 25-62, 25-63, 25-64, 25-65, 25-67, 25-68, 25-84, 25-95, 25-101, 25-106, 25-109, 26-21, 26-30, 26-35, 26-38, 28-50, 28-51, 28-100, 28-131, 28-133, 31-10, 31-15, 32-136, 32-139, 32-140, 32-142, 32-155, 32-160, 39-31, 39-54, 39-59, 42-145, 42-147, 42-148, 42-149, 42-151, 42-153, 42-155, 42-156, 42-157, 42-158, 42-162, 42-163, 42-164, 42-165, 42-167, 42-171, 42-172, 42-174, 42-178, 42-182, 42-184, and 42-185	Compulsory acquisition of rights
Vodafone Limited (telecoms operator)	06-06, 06-76, 06-82, 06-141, 06-145, 06-147, 06-154, 06-155, 06-156, 06-157, 06-167, 08-01, 08-02, 08-03, 08-04, 08-05, 11-01, 11-08, 11-09, 11-10, 11-11, 11-35, 11-36, 11-37, 11-51, 11-58, 11-66, 11-78, 11-79, 12-10, 13-03, 13-09, 13-23, 13-35, 13-37, 13-39, 13-44, 13-52, 13-58, 13-82, 13-84, 13-87, 13-91, 13-92, 23-51, 24-107, 24-114, 24-115, 24-117, 24-118, 26-08, 28-55, 28-86, 28-88, 28-90, 28-93, 28-94, 28-95, 28-96, 28-99, 28-101, 28-102, 28-110, 28-112, 28-115, 28-116, 28-117, 28-119, 28-121, 28-122, 28-123, 31-26, 32-132, 32-146, 39-34, 39-38, 39-44, 39-45, 39-47, 39-48, 39-49, 39-51, 39-53, 39-56, 39-60, 39-61, 39-62, 45-30, 45-76, 45-80, 45-81, 45-86, 45-95, 45-96, 45-101, 45-103, 45-114, 45-124, 45-125, 45-128 and 45-129	Compulsory acquisition
Vodafone Limited (telecoms operator)	06-46, 06-56, 06-117, 06-121, 06-152, 06-158, 08-07, 08-08, 08-09, 08-10, 08-11, 08-12, 11-73, 12-08, 12-12, 12-14, 12-15, 12-17, 12-18, 13-12, 13-26, 13-28, 13-32, 13-54, 13-65, 13-70, 13-71, 13-72, 13-74, 13-75, 13-85, 16-02, 20-07, 20-08, 20-10, 20-11, 20-12, 20-18, 20-19, 20-20, 21-14, 21-20, 21-33, 21-35, 21-36, 23-30, 23-47, 23-57, 23-61, 23-63, 23-64, 23-65, 23-71, 23-72, 24-83, 24-92, 24-93, 24-95, 24-98, 24-99, 24-100, 24-109, 24-113, 24-124, 24-191, 25-13, 25-14, 25-15, 25-16, 25-17, 25-18, 25-19, 25-21, 25-35, 25-46, 25-59, 25-66, 25-70, 25-71, 25-72, 25-73, 25-75, 25-81, 25-82, 25-83, 25-85, 25-86, 25-87, 25-88, 25-89, 25-90, 25-91, 25-92, 26-50, 27-67, 27-68, 27-69, 27-70, 27-71, 27-74, 27-75, 27-76, 27-80, 27-96, 28-51, 28-100, 28-124, 28-131, 28-144, 31-10, 31-15, 32-136, 32-139, 32-140, 32-141,	Compulsory acquisition of rights

Statutory undertaker	Plot(s)	Land requirement
Vodafone Limited (telecoms operator) Cont'd	32-142, 32-145, 32-157, 32-164, 32-178, 32-179, 39-31, 39-54, 39-59, 42-159, 42-160, 42-161, 42-162, 42-167, 42-173, 42-174, 42-175, 42-177, 42-178, 42-179, 42-181, 42-182, 42-185, 44-90, 44-112, 45-71, 45-87, 45-89, 45-112 and 45-121	
Vodafone Limited (telecoms operator)	15-17	Compulsory acquisition of subsoil and restrictive covenants and temporary possession of land at the surface
Zayo Group UK Ltd (telecoms operator)	26-10, 26-11, 26-12, 26-13, 29-25, 29-36, 29-41, 29-64, 29-77, 29-80, 29-82, 29-87, 29-93, 29-97, 29-98, 29-107, 29-110, 29-114, 29-116, 29-121, 29-122, 29-125, 29-128, 29-129, 29-131, 29-133, 29-136, 29-142, 29-144, 29-145, 29-149, 29-150, 29-153, 29-154, 29-158, 29-162, 29-165, 29-240, 29-244, 33-14, 33-15, 33-60, 33-76, 33-95, 34-07, 34-08, 34-11 and 34-34	Compulsory acquisition
Zayo Group UK Ltd (telecoms operator)	29-61, 33-113, 33-119, 33-120, 33-122, 33-125, 33-127, 33-130, 33-131, 33-133, 33-136, 33-137, 33-138, 33-140, 33-142, 33-144, 33-145, 33-146, 33-147, 33-148, 33-149, 33-150, 33-151, 33-152, 33-153, 33-156, 33-157, 33-159, 33-162, 33-164, 33-166, 33-167, 33-168, 33-170, 33-171, 33-174, 33-177, 33-181, 33-182, 33-190, 33-192, 33-195, 33-197, 33-200, 33-203, 33-205, 33-209, 33-212, 33-215, 33-217, 33-219, 33-220, 33-222, 33-239, 33-251, 33-253, 33-258, 33-264, 33-267, 33-271, 33-274 and 33-287	Compulsory acquisition of rights

## Annex A Schedule of Works - details of the purpose for which compulsory acquisition and temporary possession powers are sought

- A.1.1 The specific purposes for which each plot of Land subject to compulsory acquisition powers is required are set out in the tables in this Annex. The first column of each table identifies the plot number (as shown on the Land Plans) and used in the Book of Reference (Application document 4.2). Plots can be grouped in each row to the extent that they relate to the same Work. The second column of each table sets out the corresponding Works numbers as shown on the Works Plans and the broad uses for which the plot in question is required.
- A.1.2 The tables in this Annex A should be read in conjunction with and by reference to the:
- a. Land Plans (Application document 2.2)
  - b. Works Plans (Application document 2.6); and
  - c. Draft DCO (Application document 3.1)

<b>Table 1: Permanent Acquisition of Land - by plot number</b>		
<b>Land plans plot ref.</b>	<b>DCO Work No(s).</b>	<b>Purpose for which the land is required:</b>
01-02	E1	Permanent acquisition required for: Implementation of environmental works to create a compensatory habitat site for nitrogen deposition
01-04	E1	Permanent acquisition required for: Implementation of environmental works to create a compensatory habitat site for nitrogen deposition
01-06	E1	Permanent acquisition required for: Implementation of environmental works to create a compensatory habitat site for nitrogen deposition
01-07	E1	Permanent acquisition required for: Implementation of environmental works to create a compensatory habitat site for nitrogen deposition
01-14	E1	Permanent acquisition required for: Implementation of environmental works to create a compensatory habitat site for nitrogen deposition
02-12	E1	Permanent acquisition required for: Implementation of environmental works to create a compensatory habitat site for nitrogen deposition
03-01	1F, MU3 and MU4	Permanent acquisition required for: Construction of the new A2 westbound link road, including a new section of highway, two-lane single carriageway, between the southbound carriageway of the existing A289 and the westbound carriageway of the existing A2 mainline Utility works, including the installation or diversion of underground utilities within a multi-utility corridor
03-05	1A, 1F and MU3	Permanent acquisition required for: Improvement works to the westbound carriageway of the existing A2 mainline Construction of the new A2 westbound link road, including a new section of highway, two-lane single carriageway, between the southbound carriageway of the existing A289 and the westbound carriageway of the existing A2 mainline Utility works, including the installation or diversion of underground utilities within a multi-utility corridor
03-06	1A, 1C, 1M and G1a	Permanent acquisition required for: Improvement works to the eastbound carriageway of the existing A2 mainline

**Table 1: Permanent Acquisition of Land - by plot number**

Land plans plot ref.	DCO Work No(s).	Purpose for which the land is required:
03-06 Cont'd		Construction of the new A2 eastbound link road, including - construction of a new section of highway of two-lane link road, between the eastbound carriageway of the existing A2 mainline and the northbound carriageway of the existing A289 - construction of a new section of single-carriageway local road  Construction of a new highway, one-lane single carriageway, between the realigned Brewers Road and the new A2 eastbound link road  Installation of a medium-pressure gas pipeline
03-09	1F, MU2, MU3 and MU4	Permanent acquisition required for:  Construction of the new A2 westbound link road, including a new section of highway, two-lane single carriageway, between the southbound carriageway of the existing A289 and the westbound carriageway of the existing A2 mainline  Utility works, including the installation or diversion of underground utilities within a multi-utility corridor
03-10	1C and G1a	Permanent acquisition required for:  Construction of the new A2 eastbound link road, including a new section of highway of two-lane link road, between the eastbound carriageway of the existing A2 mainline and the northbound carriageway of the existing A289  Installation of a medium-pressure gas pipeline
03-11	1F, MU3 and MU4	Permanent acquisition required for:  Construction of the new A2 westbound link road, including a new section of highway, two-lane single carriageway, between the southbound carriageway of the existing A289 and the westbound carriageway of the existing A2 mainline  Utility works, including the installation or diversion of underground utilities within a multi-utility corridor
03-12	1A, 1F, MU2 and MU3	Permanent acquisition required for:  Improvement works to the westbound carriageway of the existing A2 mainline  Construction of the new A2 westbound link road, including a new section of highway, two-lane single carriageway, between the southbound carriageway of the existing A289 and the westbound carriageway of the existing A2 mainline  Utility works, including the installation or diversion of underground utilities within a multi-utility corridor



**Table 1: Permanent Acquisition of Land - by plot number**

Land plans plot ref.	DCO Work No(s).	Purpose for which the land is required:
03-13	1A, 1C, 1F, MU2 and MU3	Permanent acquisition required for: Construction of an improved section of the existing M2 and the improvement works to the A2, including - improvement works to the eastbound carriageway of the existing A2 mainline - improvement works to the westbound carriageway of the existing A2 mainline  Construction of the new A2 eastbound link road, including - construction of a new section of highway of two-lane link road, between the eastbound carriageway of the existing A2 mainline and the northbound carriageway of the existing A289 - construction of a new public right of way between Park Pale and Shorne Woods  Construction of the new A2 westbound link road, including a new section of highway, two-lane single carriageway, between the southbound carriageway of the existing A289 and the westbound carriageway of the existing A2 mainline  Utility works, including the installation or diversion of underground utilities within a multi-utility corridor
03-15	1F, MU2 and MU3	Permanent acquisition required for: Construction of the new A2 westbound link road, including a new section of highway, two-lane single carriageway, between the southbound carriageway of the existing A289 and the westbound carriageway of the existing A2 mainline  Utility works, including the installation or diversion of underground utilities within a multi-utility corridor
03-18	1C and G1a	Permanent acquisition required for: Construction of the new A2 eastbound link road, including a new section of highway of two-lane link road, between the eastbound carriageway of the existing A2 mainline and the northbound carriageway of the existing A289  Installation of a medium-pressure gas pipeline
03-19	1A	Permanent acquisition required for: Construction of an improved section of the existing M2 and the improvement works to the A2, including - improvement works to the eastbound carriageway of the existing A2 mainline - improvement works to the westbound carriageway of the existing A2 mainline
03-20	1C and G1a	Permanent acquisition required for: Construction of the new A2 eastbound link road, including a new section of highway of two-lane link road, between the eastbound carriageway of the existing A2 mainline and the northbound carriageway of the existing A289  Installation of a medium-pressure gas pipeline

**Table 1: Permanent Acquisition of Land - by plot number**

Land plans plot ref.	DCO Work No(s).	Purpose for which the land is required:
03-21	1C, G1a and MU1	Permanent acquisition required for: Construction of a new section of single-carriageway local road Installation of a medium-pressure gas pipeline Utility works, including the installation or diversion of underground utilities within a multi-utility corridor
03-22	1F, MU2 and MU3	Permanent acquisition required for: Construction of the new A2 westbound link road, including a new section of highway, two-lane single carriageway, between the southbound carriageway of the existing A289 and the westbound carriageway of the existing A2 mainline Utility works, including the installation or diversion of underground utilities within a multi-utility corridor
03-23	E3, G1a, MU1, MU2 and ULH16	Permanent acquisition required for: Implementation of environmental mitigation works to create a site for ancient woodland planting compensation, including the construction of a new bat barn structure Installation of a medium-pressure gas pipeline Utility works, including the installation or diversion of underground utilities within a multi-utility corridor The establishment of a temporary utilities logistic hub for facilitating utility works
03-24	1C, G1a and MU1	Permanent acquisition required for: Construction of a new section of single-carriageway local road Installation of a medium-pressure gas pipeline Utility works, including the installation or diversion of underground utilities within a multi-utility corridor
03-25	1C, G1a and MU1	Permanent acquisition required for: Construction of a new section of single-carriageway local road Installation of a medium-pressure gas pipeline Utility works, including the installation or diversion of underground utilities within a multi-utility corridor

**Table 1: Permanent Acquisition of Land - by plot number**

Land plans plot ref.	DCO Work No(s).	Purpose for which the land is required:
03-26	1C, E3, G1a and MU1	Permanent acquisition required for: Construction of a new section of single-carriageway local road Implementation of environmental mitigation works to create a site for ancient woodland planting compensation, including the construction of a new bat barn structure Installation of a medium-pressure gas pipeline Utility works, including the installation or diversion of underground utilities within a multi-utility corridor
03-27	1C, G1a, MU1, MU2 and MU3	Permanent acquisition required for: Construction of the new A2 eastbound link road, including - construction of a new section of highway of two-lane link road, between the eastbound carriageway of the existing A2 mainline and the northbound carriageway of the existing A289 - construction of a new section of single-carriageway local road - construction of a new public right of way between Park Pale and Shorne Woods Installation of a medium-pressure gas pipeline Utility works, including the installation or diversion of underground utilities within a multi-utility corridor
03-28	1C, G1a and MU2	Permanent acquisition required for: Construction of the new A2 eastbound link road, including - construction of a new section of highway of two-lane link road, between the eastbound carriageway of the existing A2 mainline and the northbound carriageway of the existing A289 - construction of a new section of single-carriageway local road Installation of a medium-pressure gas pipeline Utility works, including the installation or diversion of underground utilities within a multi-utility corridor
03-29	1C, G1a, MU1, MU2, MU3 and ULH16	Permanent acquisition required for: Construction of the new A2 eastbound link road, including - construction of a new section of single-carriageway local road - construction of a new private means of access to Park Pale business park - construction of a new public right of way between Park Pale and Shorne Woods

<b>Table 1: Permanent Acquisition of Land - by plot number</b>		
<b>Land plans plot ref.</b>	<b>DCO Work No(s).</b>	<b>Purpose for which the land is required:</b>
03-29 Cont'd		<p>Installation of a medium-pressure gas pipeline</p> <p>Utility works, including the installation or diversion of underground utilities within a multi-utility corridor</p> <p>The establishment of a temporary utilities logistic hub for facilitating utility works</p>
03-30	1C, G1a and MU1	<p>Permanent acquisition required for:</p> <p>Construction of a new section of single-carriageway local road</p> <p>Installation of a medium-pressure gas pipeline</p> <p>Utility works, including the installation or diversion of underground utilities within a multi-utility corridor</p>
03-31	1C and MU2	<p>Permanent acquisition required for:</p> <p>Construction of the new A2 eastbound link road, including a new section of highway of two-lane link road, between the eastbound carriageway of the existing A2 mainline and the northbound carriageway of the existing A289</p> <p>Utility works, including the installation or diversion of underground utilities within a multi-utility corridor</p>
03-32	1C and MU2	<p>Permanent acquisition required for:</p> <p>Construction of a new section of single-carriageway local road and a new public right of way between Park Pale and Shorne Woods</p> <p>Utility works, including the installation or diversion of underground utilities within a multi-utility corridor</p>
03-34	1K	<p>Permanent acquisition required for:</p> <p>Construction of a new public right of way from drainage pond to the improved public right of way south of the improved A2 mainline, and a new private means of access to the drainage pond</p>
03-35	1K and MU3	<p>Permanent acquisition required for:</p> <p>Construction of a new public right of way from drainage pond to the improved public right of way south of the improved A2 mainline, and a new private means of access to the drainage pond</p> <p>Utility works, including the installation or diversion of underground utilities within a multi-utility corridor</p>

**Table 1: Permanent Acquisition of Land - by plot number**

Land plans plot ref.	DCO Work No(s).	Purpose for which the land is required:
03-37	1K and MU3	Permanent acquisition required for: Construction of a new public right of way from drainage pond to the improved public right of way south of the improved A2 mainline, and a new private means of access to the drainage pond Utility works, including the installation or diversion of underground utilities within a multi-utility corridor
03-38	1C	Permanent acquisition required for: Construction of the new A2 eastbound link road, including a new section of highway of two-lane link road, between the eastbound carriageway of the existing A2 mainline and the northbound carriageway of the existing A289
03-39	1O, E3, G1a and ULH16	Permanent acquisition required for: Construction of a new public right of way between Park Pale and the existing footpath NS161 Implementation of environmental mitigation works to create a site for ancient woodland planting compensation, including the construction of a new bat barn structure Installation of a medium-pressure gas pipeline The establishment of a temporary utilities logistic hub for facilitating utility works
03-40	1C and MU3	Permanent acquisition required for: Construction of the new A2 eastbound link road, including - construction of a new section of highway of two-lane link road, between the eastbound carriageway of the existing A2 mainline and the northbound carriageway of the existing A289 - construction of a new public right of way between Park Pale and Shorne Woods Utility works, including the installation or diversion of underground utilities within a multi-utility corridor
03-41	1F and MU3	Permanent acquisition required for: Construction of the new A2 westbound link road, including a new section of highway, two-lane single carriageway, between the southbound carriageway of the existing A289 and the westbound carriageway of the existing A2 mainline Utility works, including the installation or diversion of underground utilities within a multi-utility corridor
03-42	1K and MU3	Permanent acquisition required for: Construction of a new public right of way from drainage pond to the improved public right of way south of the improved A2 mainline, and a new private means of access to the drainage pond

**Table 1: Permanent Acquisition of Land - by plot number**

Land plans plot ref.	DCO Work No(s).	Purpose for which the land is required:
03-42 Cont'd		Utility works, including the installation or diversion of underground utilities within a multi-utility corridor
03-43	E3, MU1, MU2, OSC1 and ULH16	Permanent acquisition required for: Implementation of environmental mitigation works to create a site for ancient woodland planting compensation, including the construction of a new bat barn structure Utility works, including the installation or diversion of underground utilities within a multi-utility corridor Implementation of new open space at Shorne Woods country park The establishment of a temporary utilities logistic hub for facilitating utility works
03-44	1A, 1F and MU3	Permanent acquisition required for: Improvement works to the westbound carriageway of the existing A2 mainline Construction of the new A2 westbound link road, including a new section of highway, two-lane single carriageway, between the southbound carriageway of the existing A289 and the westbound carriageway of the existing A2 mainline Utility works, including the installation or diversion of underground utilities within a multi-utility corridor
03-45	1A, 1C and MU3	Permanent acquisition required for: Construction of an improved section of the existing M2 and the improvement works to the A2, including - improvement works to the eastbound carriageway of the existing A2 mainline - improvement works to the westbound carriageway of the existing A2 mainline Construction of the new A2 eastbound link road, including - construction of a new section of highway of two-lane link road, between the eastbound carriageway of the existing A2 mainline and the northbound carriageway of the existing A289 - construction of a new public right of way between Park Pale and Shorne Woods Utility works, including the installation or diversion of underground utilities within a multi-utility corridor
03-46	1C and MU3	Permanent acquisition required for: Construction of the new A2 eastbound link road, including - construction of a new section of highway of two-lane link road, between the eastbound carriageway of the existing A2 mainline and the northbound carriageway of the existing A289 - construction of a new public right of way between Park Pale and Shorne Woods Utility works, including the installation or diversion of underground utilities within a multi-utility corridor

**Table 1: Permanent Acquisition of Land - by plot number**

Land plans plot ref.	DCO Work No(s).	Purpose for which the land is required:
03-47	1C and MU3	Permanent acquisition required for: Construction of the new A2 eastbound link road, including - construction of a new section of highway of two-lane link road, between the eastbound carriageway of the existing A2 mainline and the northbound carriageway of the existing A289 - construction of a new public right of way between Park Pale and Shorne Woods  Utility works, including the installation or diversion of underground utilities within a multi-utility corridor
03-48	1A, 1B, 1F and MU3	Permanent acquisition required for: Construction of an improved section of the existing M2 and the improvement works to the A2, including - improvement works to the three-lane northbound carriageway of the existing M2, with widening to four-lane carriageway - improvement works to the westbound carriageway of the existing A2 mainline  Improvement of the existing single-lane carriageway, between the northbound carriageway of the improved M2 road and the northbound carriageway of the existing A289  Construction of the new A2 westbound link road, including a new section of highway, two-lane single carriageway, between the southbound carriageway of the existing A289 and the westbound carriageway of the existing A2 mainline  Utility works, including the installation or diversion of underground utilities within a multi-utility corridor
03-49	1A and 1C	Permanent acquisition required for: Construction of an improved section of the existing M2 and the improvement works to the A2, including - improvement works to the three-lane southbound carriageway of the existing M2, with widening to four-lane carriageway - improvement works to the three-lane northbound carriageway of the existing M2, with widening to four-lane carriageway - improvement works to the eastbound carriageway of the existing A2 mainline - improvement works to the westbound carriageway of the existing A2 mainline  Construction of the new A2 eastbound link road, including - construction of a new section of highway of two-lane link road, between the eastbound carriageway of the existing A2 mainline and the northbound carriageway of the existing A289 - construction of a new public right of way between Park Pale and Shorne Woods
03-50	1C	Permanent acquisition required for: Construction of the new A2 eastbound link road, including - construction of a new section of highway of two-lane link road, between the eastbound carriageway of the existing A2 mainline and the northbound carriageway of the existing A289 - construction of a new public right of way between Park Pale and Shorne Woods

**Table 1: Permanent Acquisition of Land - by plot number**

Land plans plot ref.	DCO Work No(s).	Purpose for which the land is required:
03-51	1C, MU1, MU2 and ULH16	Permanent acquisition required for: Construction of a new private means of access to Park Pale business park Utility works, including the installation or diversion of underground utilities within a multi-utility corridor The establishment of a temporary utilities logistic hub for facilitating utility works
03-52	1C, MU1, MU2 and ULH16	Permanent acquisition required for: Construction of a new private means of access to Park Pale business park Utility works, including the installation or diversion of underground utilities within a multi-utility corridor The establishment of a temporary utilities logistic hub for facilitating utility works
03-53	1C, 1I, 1O, E3, MU1, MU2 and ULH16	Permanent acquisition required for: Construction of a new private means of access to Park Pale business park and a new public right of way between Park Pale and Shorne Woods Construction of a new private means of access from Park Pale to the new drainage infiltration basin Construction of a new public right of way between Park Pale and the existing footpath NS161 Implementation of environmental mitigation works to create a site for ancient woodland planting compensation, including the construction of a new bat barn structure Utility works, including the installation or diversion of underground utilities within a multi-utility corridor and the installation of a new substation Utility works, including the installation or diversion of underground utilities within a multi-utility corridor The establishment of a temporary utilities logistic hub for facilitating utility works
03-54	1I, 1O, E3, G1a, MU1, MU2, OSC1 and ULH16	Permanent acquisition required for: Construction of a new private means of access from Park Pale to the new drainage infiltration basin Construction of a new public right of way between Park Pale and the existing footpath NS161 Implementation of environmental mitigation works to create a site for ancient woodland planting compensation, including the construction of a new bat barn structure Installation of a medium-pressure gas pipeline



**Table 1: Permanent Acquisition of Land - by plot number**

Land plans plot ref.	DCO Work No(s).	Purpose for which the land is required:
03-54 Cont'd		Utility works, including the installation or diversion of underground utilities within a multi-utility corridor Implementation of new open space at Shorne Woods country park The establishment of a temporary utilities logistic hub for facilitating utility works
03-55	1K	Permanent acquisition required for: Construction of a new public right of way from drainage pond to the improved public right of way south of the improved A2 mainline, and a new private means of access to the drainage pond
03-56	1C and MU1	Permanent acquisition required for: Construction of the new A2 eastbound link road, including - construction of a new section of highway of two-lane link road, between the eastbound carriageway of the existing A2 mainline and the northbound carriageway of the existing A289 - construction of a new public right of way between Park Pale and Shorne Woods Utility works, including the installation or diversion of underground utilities within a multi-utility corridor
03-57	1C	Permanent acquisition required for: Construction of the new A2 eastbound link road, including a new section of highway of two-lane link road, between the eastbound carriageway of the existing A2 mainline and the northbound carriageway of the existing A289
03-58	1F, 1K and MU3	Permanent acquisition required for: Construction of the new A2 westbound link road, including a new section of highway, two-lane single carriageway, between the southbound carriageway of the existing A289 and the westbound carriageway of the existing A2 mainline Construction of a new public right of way from drainage pond to the improved public right of way south of the improved A2 mainline, and a new private means of access to the drainage pond Utility works, including the installation or diversion of underground utilities within a multi-utility corridor
03-59	1C	Permanent acquisition required for: Construction of the new A2 eastbound link road, including - construction of a new section of highway of two-lane link road, between the eastbound carriageway of the existing A2 mainline and the northbound carriageway of the existing A289 - construction of a new public right of way between Park Pale and Shorne Woods

**Table 1: Permanent Acquisition of Land - by plot number**

Land plans plot ref.	DCO Work No(s).	Purpose for which the land is required:
03-60	1J	Permanent acquisition required for: Construction of an improved drainage infiltration basin with associated drainage facilities.
03-61	1F	Permanent acquisition required for: Construction of the new A2 westbound link road, including a new section of highway, two-lane single carriageway, between the southbound carriageway of the existing A289 and the westbound carriageway of the existing A2 mainline
03-62	1C	Permanent acquisition required for: Construction of a new public right of way between Park Pale and Shorne Woods
03-63	1C	Permanent acquisition required for: Construction of the new A2 eastbound link road, including a new section of highway of two-lane link road, between the eastbound carriageway of the existing A2 mainline and the northbound carriageway of the existing A289
03-64	1C	Permanent acquisition required for: Construction of the new A2 eastbound link road, including - construction of a new section of highway of two-lane link road, between the eastbound carriageway of the existing A2 mainline and the northbound carriageway of the existing A289 - construction of a new public right of way between Park Pale and Shorne Woods
03-65	1C and MU1	Permanent acquisition required for: Construction of a new public right of way between Park Pale and Shorne Woods Utility works, including the installation or diversion of underground utilities within a multi-utility corridor
03-66	1C and MU1	Permanent acquisition required for: Construction of the new A2 eastbound link road, including - construction of a new section of highway of two-lane link road, between the eastbound carriageway of the existing A2 mainline and the northbound carriageway of the existing A289 - construction of a new public right of way between Park Pale and Shorne Woods Utility works, including the installation or diversion of underground utilities within a multi-utility corridor

**Table 1: Permanent Acquisition of Land - by plot number**

Land plans plot ref.	DCO Work No(s).	Purpose for which the land is required:
03-67	1C and MU1	Permanent acquisition required for: Construction of the new A2 eastbound link road, including - construction of a new section of highway of two-lane link road, between the eastbound carriageway of the existing A2 mainline and the northbound carriageway of the existing A289 - construction of a new public right of way between Park Pale and Shorne Woods  Utility works, including the installation or diversion of underground utilities within a multi-utility corridor
03-68	1C and MU1	Permanent acquisition required for: Construction of a new public right of way between Park Pale and Shorne Woods  Utility works, including the installation or diversion of underground utilities within a multi-utility corridor
03-69	1C	Permanent acquisition required for: Construction of the new A2 eastbound link road, including - construction of a new section of highway of two-lane link road, between the eastbound carriageway of the existing A2 mainline and the northbound carriageway of the existing A289 - construction of a new public right of way between Park Pale and Shorne Woods
03-70	1F	Permanent acquisition required for: Construction of the new A2 westbound link road, including a new section of highway, two-lane single carriageway, between the southbound carriageway of the existing A289 and the westbound carriageway of the existing A2 mainline
03-71	1C	Permanent acquisition required for: Construction of the new A2 eastbound link road, including a new section of highway of two-lane link road, between the eastbound carriageway of the existing A2 mainline and the northbound carriageway of the existing A289
03-72	1K and MU3	Permanent acquisition required for: Construction of a new public right of way from drainage pond to the improved public right of way south of the improved A2 mainline, and a new private means of access to the drainage pond  Utility works, including the installation or diversion of underground utilities within a multi-utility corridor
03-73	1J	Permanent acquisition required for: Construction of an improved drainage infiltration basin with associated drainage facilities.

**Table 1: Permanent Acquisition of Land - by plot number**

Land plans plot ref.	DCO Work No(s).	Purpose for which the land is required:
03-74	1C	Permanent acquisition required for: Construction of the new A2 eastbound link road, including a new section of highway of two-lane link road, between the eastbound carriageway of the existing A2 mainline and the northbound carriageway of the existing A289
03-75	1C and MU1	Permanent acquisition required for: Construction of the new A2 eastbound link road, including - construction of a new section of highway of two-lane link road, between the eastbound carriageway of the existing A2 mainline and the northbound carriageway of the existing A289 - construction of a new public right of way between Park Pale and Shorne Woods  Utility works, including the installation or diversion of underground utilities within a multi-utility corridor
03-76	1C and MU1	Permanent acquisition required for: Construction of the new A2 eastbound link road, including - construction of a new section of highway of two-lane link road, between the eastbound carriageway of the existing A2 mainline and the northbound carriageway of the existing A289 - construction of a new public right of way between Park Pale and Shorne Woods  Utility works, including the installation or diversion of underground utilities within a multi-utility corridor
03-77	1C and MU1	Permanent acquisition required for: Construction of the new A2 eastbound link road, including - construction of a new section of highway of two-lane link road, between the eastbound carriageway of the existing A2 mainline and the northbound carriageway of the existing A289 - construction of a new public right of way between Park Pale and Shorne Woods  Utility works, including the installation or diversion of underground utilities within a multi-utility corridor
03-78	1C and MU1	Permanent acquisition required for: Construction of the new A2 eastbound link road, including - construction of a new section of highway of two-lane link road, between the eastbound carriageway of the existing A2 mainline and the northbound carriageway of the existing A289 - construction of a new public right of way between Park Pale and Shorne Woods  Utility works, including the installation or diversion of underground utilities within a multi-utility corridor

**Table 1: Permanent Acquisition of Land - by plot number**

Land plans plot ref.	DCO Work No(s).	Purpose for which the land is required:
03-79	1C and MU1	Permanent acquisition required for: Construction of a new public right of way between Park Pale and Shorne Woods Utility works, including the installation or diversion of underground utilities within a multi-utility corridor
03-81	1C, 1I and MU1	Permanent acquisition required for: Construction of the new A2 eastbound link road, including - construction of a new section of highway of two-lane link road, between the eastbound carriageway of the existing A2 mainline and the northbound carriageway of the existing A289 - construction of a new public right of way between Park Pale and Shorne Woods  Construction of a new private means of access from Park Pale to the new drainage infiltration basin Utility works, including the installation or diversion of underground utilities within a multi-utility corridor
03-82	1C and MU1	Permanent acquisition required for: Construction of a new public right of way between Park Pale and Shorne Woods Utility works, including the installation or diversion of underground utilities within a multi-utility corridor
03-83	1C	Permanent acquisition required for: Construction of a new public right of way between Park Pale and Shorne Woods
03-84	1I, E3 and MU1	Permanent acquisition required for: Construction of a new private means of access from Park Pale to the new drainage infiltration basin Implementation of environmental mitigation works to create a site for ancient woodland planting compensation, including the construction of a new bat barn structure Utility works, including the installation or diversion of underground utilities within a multi-utility corridor
03-85	E3 and OSC1	Permanent acquisition required for: Implementation of environmental mitigation works to create a site for ancient woodland planting compensation, including the construction of a new bat barn structure Implementation of new open space at Shorne Woods country park

**Table 1: Permanent Acquisition of Land - by plot number**

Land plans plot ref.	DCO Work No(s).	Purpose for which the land is required:
03-86	E3	Permanent acquisition required for: Implementation of environmental mitigation works to create a site for ancient woodland planting compensation, including the construction of a new bat barn structure
03-88	1C and MU1	Permanent acquisition required for: Construction of a new public right of way between Park Pale and Shorne Woods Utility works, including the installation or diversion of underground utilities within a multi-utility corridor
03-89	1C	Permanent acquisition required for: Construction of the new A2 eastbound link road, including a new section of highway of two-lane link road, between the eastbound carriageway of the existing A2 mainline and the northbound carriageway of the existing A289
03-90	1A	Permanent acquisition required for: Improvement works to the three-lane northbound carriageway of the existing M2, with widening to four-lane carriageway
03-91	E3	Permanent acquisition required for: Implementation of environmental mitigation works to create a site for ancient woodland planting compensation, including the construction of a new bat barn structure
03-92	E3	Permanent acquisition required for: Implementation of environmental mitigation works to create a site for ancient woodland planting compensation, including the construction of a new bat barn structure
03-93	E3	Permanent acquisition required for: Implementation of environmental mitigation works to create a site for ancient woodland planting compensation, including the construction of a new bat barn structure
03-94	E3	Permanent acquisition required for: Implementation of environmental mitigation works to create a site for ancient woodland planting compensation, including the construction of a new bat barn structure
03-95	1A and 1B	Permanent acquisition required for: Construction of an improved section of the existing M2 and the improvement works to the A2, including - improvement works to the three-lane southbound carriageway of the existing M2, with widening to four-lane carriageway - improvement works to the three-lane northbound carriageway of the existing M2, with widening to four-lane carriageway Improvement of the existing single-lane carriageway, between the northbound carriageway of the improved M2 road and the northbound carriageway of the existing A289

**Table 1: Permanent Acquisition of Land - by plot number**

Land plans plot ref.	DCO Work No(s).	Purpose for which the land is required:
03-97	1A	Permanent acquisition required for: Improvement works to the three-lane southbound carriageway of the existing M2, with widening to four-lane carriageway
03-99	1B	Permanent acquisition required for: Improvement of the existing single-lane carriageway, between the northbound carriageway of the improved M2 road and the northbound carriageway of the existing A289
03-100	1B	Permanent acquisition required for: Improvement of the existing single-lane carriageway, between the northbound carriageway of the improved M2 road and the northbound carriageway of the existing A289
03-101	E3	Permanent acquisition required for: Implementation of environmental mitigation works to create a site for ancient woodland planting compensation, including the construction of a new bat barn structure
03-102	E3	Permanent acquisition required for: Implementation of environmental mitigation works to create a site for ancient woodland planting compensation, including the construction of a new bat barn structure
03-103	1B	Permanent acquisition required for: Improvement of the existing single-lane carriageway, between the northbound carriageway of the improved M2 road and the northbound carriageway of the existing A289
03-104	1B	Permanent acquisition required for: Improvement of the existing single-lane carriageway, between the northbound carriageway of the improved M2 road and the northbound carriageway of the existing A289
03-105	1A and 1B	Permanent acquisition required for: Improvement works to the three-lane northbound carriageway of the existing M2, with widening to four-lane carriageway Improvement of the existing single-lane carriageway, between the northbound carriageway of the improved M2 road and the northbound carriageway of the existing A289
03-106	1B	Permanent acquisition required for: Improvement of the existing single-lane carriageway, between the northbound carriageway of the improved M2 road and the northbound carriageway of the existing A289
03-107	1B	Permanent acquisition required for: Improvement of the existing single-lane carriageway, between the northbound carriageway of the improved M2 road and the northbound carriageway of the existing A289
03-108	1A	Permanent acquisition required for: Improvement works to the three-lane southbound carriageway of the existing M2, with widening to four-lane carriageway

**Table 1: Permanent Acquisition of Land - by plot number**

Land plans plot ref.	DCO Work No(s).	Purpose for which the land is required:
03-109	1A	Permanent acquisition required for: Improvement works to the three-lane southbound carriageway of the existing M2, with widening to four-lane carriageway
03-110	MU1	Permanent acquisition required for: Utility works, including the installation or diversion of underground utilities within a multi-utility corridor
03-111	1B	Permanent acquisition required for: Improvement of the existing single-lane carriageway, between the northbound carriageway of the improved M2 road and the northbound carriageway of the existing A289
03-113	MU1	Permanent acquisition required for: Utility works, including the installation or diversion of underground utilities within a multi-utility corridor
03-114	1A	Permanent acquisition required for: Improvement works to the three-lane southbound carriageway of the existing M2, with widening to four-lane carriageway
03-115	1A	Permanent acquisition required for: Improvement works to the three-lane southbound carriageway of the existing M2, with widening to four-lane carriageway
03-116	1A and 1B	Permanent acquisition required for: Construction of an improved section of the existing M2 and the improvement works to the A2, including - improvement works to the three-lane southbound carriageway of the existing M2, with widening to four-lane carriageway - improvement works to the three-lane northbound carriageway of the existing M2, with widening to four-lane carriageway Improvement of the existing single-lane carriageway, between the northbound carriageway of the improved M2 road and the northbound carriageway of the existing A289
03-117	1A	Permanent acquisition required for: Improvement works to the three-lane southbound carriageway of the existing M2, with widening to four-lane carriageway
03-118	1A	Permanent acquisition required for: Improvement works to the three-lane southbound carriageway of the existing M2, with widening to four-lane carriageway
03-119	1A	Permanent acquisition required for: Improvement works to the three-lane northbound carriageway of the existing M2, with widening to four-lane carriageway



**Table 1: Permanent Acquisition of Land - by plot number**

Land plans plot ref.	DCO Work No(s).	Purpose for which the land is required:
03-120	1A and 1B	Permanent acquisition required for: Construction of an improved section of the existing M2 and the improvement works to the A2, including - improvement works to the three-lane southbound carriageway of the existing M2, with widening to four-lane carriageway - improvement works to the three-lane northbound carriageway of the existing M2, with widening to four-lane carriageway Improvement of the existing single-lane carriageway, between the southbound carriageway of the existing A289 and the southbound carriageway of the improved M2 road
03-121	1A	Permanent acquisition required for: Improvement works to the three-lane northbound carriageway of the existing M2, with widening to four-lane carriageway
03-122	1A and 1B	Permanent acquisition required for: Improvement works to the three-lane southbound carriageway of the existing M2, with widening to four-lane carriageway Improvement of the existing single-lane carriageway, between the southbound carriageway of the existing A289 and the southbound carriageway of the improved M2 road
03-123	1A and 1B	Permanent acquisition required for: Construction of an improved section of the existing M2 and the improvement works to the A2, including - improvement works to the three-lane southbound carriageway of the existing M2, with widening to four-lane carriageway - improvement works to the three-lane northbound carriageway of the existing M2, with widening to four-lane carriageway Improvement of the existing single-lane carriageway, between the southbound carriageway of the existing A289 and the southbound carriageway of the improved M2 road
03-124	1A and 1B	Permanent acquisition required for: Improvement works to the three-lane southbound carriageway of the existing M2, with widening to four-lane carriageway Improvement of the existing single-lane carriageway, between the southbound carriageway of the existing A289 and the southbound carriageway of the improved M2 road
03-125	1A and 1B	Permanent acquisition required for: Improvement works to the three-lane southbound carriageway of the existing M2, with widening to four-lane carriageway Improvement of the existing single-lane carriageway, between the southbound carriageway of the existing A289 and the southbound carriageway of the improved M2 road

**Table 1: Permanent Acquisition of Land - by plot number**

Land plans plot ref.	DCO Work No(s).	Purpose for which the land is required:
03-126	1B and MU1	Permanent acquisition required for: Improvement of the existing single-lane carriageway, between the southbound carriageway of the existing A289 and the southbound carriageway of the improved M2 road Utility works, including the installation or diversion of underground utilities within a multi-utility corridor
03-127	1B and MU1	Permanent acquisition required for: Improvement of the existing single-lane carriageway, between the southbound carriageway of the existing A289 and the southbound carriageway of the improved M2 road Utility works, including the installation or diversion of underground utilities within a multi-utility corridor
03-128	1B	Permanent acquisition required for: Improvement of the existing single-lane carriageway, between the southbound carriageway of the existing A289 and the southbound carriageway of the improved M2 road
03-129	1B	Permanent acquisition required for: Improvement of the existing single-lane carriageway, between the southbound carriageway of the existing A289 and the southbound carriageway of the improved M2 road
03-130	1B	Permanent acquisition required for: Improvement of the existing single-lane carriageway, between the southbound carriageway of the existing A289 and the southbound carriageway of the improved M2 road
03-131	1B	Permanent acquisition required for: Improvement of the existing single-lane carriageway, between the southbound carriageway of the existing A289 and the southbound carriageway of the improved M2 road
03-132	1B	Permanent acquisition required for: Improvement of the existing single-lane carriageway, between the southbound carriageway of the existing A289 and the southbound carriageway of the improved M2 road

**Table 1: Permanent Acquisition of Land - by plot number**

Land plans plot ref.	DCO Work No(s).	Purpose for which the land is required:
03-133	1B	Permanent acquisition required for: Improvement of the existing single-lane carriageway, between the southbound carriageway of the existing A289 and the southbound carriageway of the improved M2 road
03-134	1B	Permanent acquisition required for: Improvement of the existing single-lane carriageway, between the southbound carriageway of the existing A289 and the southbound carriageway of the improved M2 road
03-136	1B	Permanent acquisition required for: Improvement of the existing single-lane carriageway, between the southbound carriageway of the existing A289 and the southbound carriageway of the improved M2 road
03-138	1B	Permanent acquisition required for: Improvement of the existing single-lane carriageway, between the southbound carriageway of the existing A289 and the southbound carriageway of the improved M2 road
03-145	1C	Permanent acquisition required for: Construction of the new A2 eastbound link road, including a new section of highway of two-lane link road, between the eastbound carriageway of the existing A2 mainline and the northbound carriageway of the existing A289
03-147	1A	Permanent acquisition required for: Improvement works to the three-lane northbound carriageway of the existing M2, with widening to four-lane carriageway
03-148	1A	Permanent acquisition required for: Construction of an improved section of the existing M2 and the improvement works to the A2, including - improvement works to the three-lane southbound carriageway of the existing M2, with widening to four-lane carriageway - improvement works to the three-lane northbound carriageway of the existing M2, with widening to four-lane carriageway
03-149	1A	Permanent acquisition required for: Improvement works to the three-lane northbound carriageway of the existing M2, with widening to four-lane carriageway

**Table 1: Permanent Acquisition of Land - by plot number**

Land plans plot ref.	DCO Work No(s).	Purpose for which the land is required:
03-150	1C	Permanent acquisition required for: Construction of the new A2 eastbound link road, including a new section of highway of two-lane link road, between the eastbound carriageway of the existing A2 mainline and the northbound carriageway of the existing A289
03-151	1C	Permanent acquisition required for: Construction of the new A2 eastbound link road, including a new section of highway of two-lane link road, between the eastbound carriageway of the existing A2 mainline and the northbound carriageway of the existing A289
03-152	1J	Permanent acquisition required for: Construction of an improved drainage infiltration basin with associated drainage facilities.
04-01	2S	Permanent acquisition required for: Improvement of the westbound carriageway of the existing A2
04-02	2S	Permanent acquisition required for: Improvement of the eastbound and westbound carriageways of the existing A2
04-04	2O and G1b	Permanent acquisition required for: Construction of a new public right of way connecting Thong Lane bridge over the improved A2 mainline to Thong Lane bridge over A122 Lower Thames Crossing Installation of a medium-pressure gas pipeline
04-05	1G and 2A	Permanent acquisition required for: Construction of the new A122 Lower Thames Crossing link road, including a new highway, one lane single carriageway, between the new A2 westbound link road and the new link road between the westbound carriageway of the improved A2 mainline and the northbound carriageway of the new A122 Lower Thames Crossing Construction of the new A122 Lower Thames Crossing link roads, including construction of a new highway, three-lane single carriageway, between the westbound carriageway of the improved A2 mainline and the northbound carriageway of the new A122 Lower Thames Crossing
04-06	2S	Permanent acquisition required for: Improvement of the eastbound and westbound carriageways of the existing A2
04-09	1A, 1E, 1F, 1G, 1H, 2A, 2D, 2U, 2V, MU12 and MU9	Permanent acquisition required for: Construction of a new section of highway with two-lane single carriageway, between the westbound carriageway of the improved A2 mainline and the northbound carriageway of the new A122 Lower Thames Crossing

**Table 1: Permanent Acquisition of Land - by plot number**

Land plans plot ref.	DCO Work No(s).	Purpose for which the land is required:
04-09 Cont'd		<p>Construction of a section of the new local road between Halfpence Lane roundabout and Thong Lane bridge, including</p> <ul style="list-style-type: none"> <li>- construction of a new section of highway local road, with one-lane single carriageway, between the existing Halfpence Lane roundabout and Thong lane bridge</li> <li>- construction of a section of a new public right of way from Halfpence Lane roundabout to Thong Lane</li> </ul> <p>Construction of the new A2 westbound link road, including a new section of highway, two-lane single carriageway, between the southbound carriageway of the existing A289 and the westbound carriageway of the existing A2 mainline</p> <p>Construction of the new A122 Lower Thames Crossing link road, including a new highway, one lane single carriageway, between the new A2 westbound link road and the new link road between the westbound carriageway of the improved A2 mainline and the northbound carriageway of the new A122 Lower Thames Crossing</p> <p>Construction of a new bridge to carry the realigned Thong Lane over the improved section of the A2 mainline, including</p> <ul style="list-style-type: none"> <li>- construction of a new bridge to carry the realigned Thong Lane over the improved A2 mainline and A122 Lower Thames Crossing link roads</li> <li>- construction of a new highway local road over Thong Lane</li> <li>- construction of a new public right of way along the verge of the realigned Thong Lane</li> </ul> <p>Construction of the new A122 Lower Thames Crossing link roads, including construction of a new highway, three-lane single carriageway, between the westbound carriageway of the improved A2 mainline and the northbound carriageway of the new A122 Lower Thames Crossing</p> <p>Construction of the new A2 link roads, including</p> <ul style="list-style-type: none"> <li>- construction of a new highway, two-lane single carriageway, between the new westbound A2 link road and the westbound carriageway of the improved A2 mainline</li> <li>- construction of a new highway, one-lane single carriageway, between the westbound carriageway of the new A2 link road and the new Cobham roundabout</li> </ul> <p>Construction of a section of the new highway local road, one-lane single carriageway, between the Thong Lane bridge over the A2 and the new Cobham roundabout</p> <p>Construction of a section of a new public right of way from Thong Lane bridge over the A2 to Henhurst roundabout</p> <p>Utility works, including the installation or diversion of underground utilities within a multi-utility corridor</p>
04-10	2A, 2B, 2C, 2O, CA2 and G1b	<p>Permanent acquisition required for:</p> <p>Construction of the new A122 Lower Thames Crossing link roads, including construction of a new highway, two-lane single carriageway, between the eastbound carriageway of the improved A2 mainline and the southbound carriageway of the new A122 Lower Thames Crossing</p> <p>Construction of an improved section of the A2 mainline, including construction of a new highway, two-lane single carriageway, between the eastbound carriageway of the improved A2 mainline and the new A2 eastbound link road</p> <p>Construction of the new A122 Lower Thames Crossing Link Road, including a new highway, one-lane single carriageway, between the southbound carriageway of the new A122 Lower Thames Crossing and the eastbound carriageway of the new A2 link road</p> <p>Construction of a new public right of way connecting Thong Lane bridge over the improved A2 mainline to Thong Lane bridge over A122 Lower Thames Crossing</p> <p>Temporary construction compound at surface for facilitating main works</p> <p>Installation of a medium-pressure gas pipeline</p>

**Table 1: Permanent Acquisition of Land - by plot number**

Land plans plot ref.	DCO Work No(s).	Purpose for which the land is required:
04-11	1A, 1G, 1H, 2A, 2S and MU12	<p>Permanent acquisition required for:</p> <p>Construction of an improved section of the existing M2 and the improvement works to the A2, including</p> <ul style="list-style-type: none"> <li>- improvement works to the westbound carriageway of the existing A2 mainline</li> <li>- construction of a new section of highway with two-lane single carriageway, between the westbound carriageway of the improved A2 mainline and the northbound carriageway of the new A122 Lower Thames Crossing</li> </ul> <p>Construction of the new A122 Lower Thames Crossing link road, including a new highway, one lane single carriageway, between the new A2 westbound link road and the new link road between the westbound carriageway of the improved A2 mainline and the northbound carriageway of the new A122 Lower Thames Crossing</p> <p>Construction of a new bridge to carry the realigned Thong Lane over the improved section of the A2 mainline, including</p> <ul style="list-style-type: none"> <li>- construction of a new bridge to carry the realigned Thong Lane over the improved A2 mainline and A122 Lower Thames Crossing link roads</li> <li>- construction of a new highway local road over Thong Lane</li> <li>- construction of a new public right of way along the verge of the realigned Thong Lane</li> </ul> <p>Construction of the new A122 Lower Thames Crossing link roads, including construction of a new highway, three-lane single carriageway, between the westbound carriageway of the improved A2 mainline and the northbound carriageway of the new A122 Lower Thames Crossing</p> <p>Improvement of the westbound carriageway of the existing A2</p> <p>Utility works, including the installation or diversion of underground utilities within a multi-utility corridor</p>
04-13	2A, 2B and 2C	<p>Permanent acquisition required for:</p> <p>Construction of the new A122 Lower Thames Crossing link roads, including construction of a new highway, two-lane single carriageway, between the eastbound carriageway of the improved A2 mainline and the southbound carriageway of the new A122 Lower Thames Crossing</p> <p>Construction of an improved section of the A2 mainline, including construction of a new highway, two-lane single carriageway, between the eastbound carriageway of the improved A2 mainline and the new A2 eastbound link road</p> <p>Construction of the new A122 Lower Thames Crossing Link Road, including a new highway, one-lane single carriageway, between the southbound carriageway of the new A122 Lower Thames Crossing and the eastbound carriageway of the new A2 link road</p>
04-15	2S	<p>Permanent acquisition required for:</p> <p>Improvement of the eastbound carriageway of the existing A2</p>
04-18	2S	<p>Permanent acquisition required for:</p> <p>Improvement of the eastbound carriageway of the existing A2</p>

**Table 1: Permanent Acquisition of Land - by plot number**

Land plans plot ref.	DCO Work No(s).	Purpose for which the land is required:
04-19	1A, 1C, 1H, 2A, 2B, 2C, 2S, G1b and MU12	<p>Permanent acquisition required for:</p> <p>Construction of an improved section of the existing M2 and the improvement works to the A2, including</p> <ul style="list-style-type: none"> <li>- improvement works to the eastbound carriageway of the existing A2 mainline</li> <li>- improvement works to the westbound carriageway of the existing A2 mainline</li> <li>- construction of a new section of highway with two-lane single carriageway, between the southbound carriageway of the new A122 Lower Thames Crossing and the eastbound carriageway of the improved A2</li> </ul> <p>Construction of the new A2 eastbound link road, including a new section of highway of two-lane link road, between the eastbound carriageway of the existing A2 mainline and the northbound carriageway of the existing A289</p> <p>Construction of a new bridge to carry the realigned Thong Lane over the improved section of the A2 mainline, including</p> <ul style="list-style-type: none"> <li>- construction of a new bridge to carry the realigned Thong Lane over the improved A2 mainline and A122 Lower Thames Crossing link roads</li> <li>- construction of a new highway local road over Thong Lane</li> <li>- construction of a new public right of way along the verge of the realigned Thong Lane</li> </ul> <p>Construction of the new A122 Lower Thames Crossing link roads, including construction of a new highway, two-lane single carriageway, between the eastbound carriageway of the improved A2 mainline and the southbound carriageway of the new A122 Lower Thames Crossing</p> <p>Construction of an improved section of the A2 mainline, including construction of a new highway, two-lane single carriageway, between the eastbound carriageway of the improved A2 mainline and the new A2 eastbound link road</p> <p>Construction of the new A122 Lower Thames Crossing Link Road, including a new highway, one-lane single carriageway, between the southbound carriageway of the new A122 Lower Thames Crossing and the eastbound carriageway of the new A2 link road</p> <p>Improvement of the eastbound and westbound carriageways of the existing A2</p> <p>Installation of a medium-pressure gas pipeline</p> <p>Utility works, including the installation or diversion of underground utilities within a multi-utility corridor</p>
04-20	2A and 2S	<p>Permanent acquisition required for:</p> <p>Construction of the new A122 Lower Thames Crossing link roads, including construction of a new highway, two-lane single carriageway, between the eastbound carriageway of the improved A2 mainline and the southbound carriageway of the new A122 Lower Thames Crossing</p> <p>Improvement of the eastbound carriageway of the existing A2</p>
04-21	1G and 2A	<p>Permanent acquisition required for:</p> <p>Construction of the new A122 Lower Thames Crossing link road, including a new highway, one lane single carriageway, between the new A2 westbound link road and the new link road between the westbound carriageway of the improved A2 mainline and the northbound carriageway of the new A122 Lower Thames Crossing</p>

**Table 1: Permanent Acquisition of Land - by plot number**

Land plans plot ref.	DCO Work No(s).	Purpose for which the land is required:
04-21 Cont'd		Construction of the new A122 Lower Thames Crossing link roads, including construction of a new highway, three-lane single carriageway, between the westbound carriageway of the improved A2 mainline and the northbound carriageway of the new A122 Lower Thames Crossing
04-22	2A, MUT2 and OH2	Permanent acquisition required for: Construction of the new A122 Lower Thames Crossing link roads, including construction of a new highway, two-lane single carriageway, between the eastbound carriageway of the improved A2 mainline and the southbound carriageway of the new A122 Lower Thames Crossing  Utility works, including the installation or diversion of underground utilities within a multi-utility corridor  Overhead lines diversion works, including the removal of existing overhead lines and supports
04-23	2A, 2B, 2C, 2O and CA2	Permanent acquisition required for: Construction of the new A122 Lower Thames Crossing link roads, including construction of a new highway, two-lane single carriageway, between the eastbound carriageway of the improved A2 mainline and the southbound carriageway of the new A122 Lower Thames Crossing  Construction of an improved section of the A2 mainline, including construction of a new highway, two-lane single carriageway, between the eastbound carriageway of the improved A2 mainline and the new A2 eastbound link road  Construction of the new A122 Lower Thames Crossing Link Road, including a new highway, one-lane single carriageway, between the southbound carriageway of the new A122 Lower Thames Crossing and the eastbound carriageway of the new A2 link road  Construction of a new public right of way connecting Thong Lane bridge over the improved A2 mainline to Thong Lane bridge over A122 Lower Thames Crossing  Temporary construction compound at surface for facilitating main works
04-24	2A and MUT2	Permanent acquisition required for: Construction of the new A122 Lower Thames Crossing link roads, including construction of a new highway, two-lane single carriageway, between the eastbound carriageway of the improved A2 mainline and the southbound carriageway of the new A122 Lower Thames Crossing  Utility works, including the installation or diversion of underground utilities within a multi-utility corridor
04-26	1H, 2A, 2B, 2C, CA2, G1b, MU10, MU12, MUT1, MUT2 and OH2	Permanent acquisition required for: Construction of the realigned Thong Lane over the improved section of the A2 mainline, including - construction of a new highway local road over Thong Lane - construction of a new public right of way along the verge of the realigned Thong Lane  Construction of the new A122 Lower Thames Crossing link roads, including construction of a new highway, two-lane single carriageway, between the eastbound carriageway of the improved A2 mainline and the southbound carriageway of the new A122 Lower Thames Crossing



**Table 1: Permanent Acquisition of Land - by plot number**

Land plans plot ref.	DCO Work No(s).	Purpose for which the land is required:
04-26 Cont'd		<p>Construction of an improved section of the A2 mainline, including construction of a new highway, two-lane single carriageway, between the eastbound carriageway of the improved A2 mainline and the new A2 eastbound link road</p> <p>Construction of the new A122 Lower Thames Crossing Link Road, including a new highway, one-lane single carriageway, between the southbound carriageway of the new A122 Lower Thames Crossing and the eastbound carriageway of the new A2 link road</p> <p>Temporary construction compound at surface for facilitating main works</p> <p>Installation of a medium-pressure gas pipeline</p> <p>Utility works, including the installation or diversion of underground utilities within a multi-utility corridor</p> <p>Overhead lines diversion works, including the removal of existing overhead lines and supports</p>
04-27	2A, MUT2 and OH2	<p>Permanent acquisition required for:</p> <p>Construction of the new A122 Lower Thames Crossing link roads, including construction of a new highway, two-lane single carriageway, between the eastbound carriageway of the improved A2 mainline and the southbound carriageway of the new A122 Lower Thames Crossing</p> <p>Utility works, including the installation or diversion of underground utilities within a multi-utility corridor</p> <p>Overhead lines diversion works, including the removal of existing overhead lines and supports</p>
04-29	1H, 2A, 2B, 2C, G1b, MU10, MU12, MUT1 and MUT2	<p>Permanent acquisition required for:</p> <p>Construction of the realigned Thong Lane over the improved section of the A2 mainline, including</p> <ul style="list-style-type: none"> <li>- construction of a new highway local road over Thong Lane</li> <li>- construction of a new private means of access to access the Inn on the Lake from the new Thong Lane</li> <li>- construction of a new public right of way along the verge of the realigned Thong Lane</li> </ul> <p>Construction of the new A122 Lower Thames Crossing link roads, including construction of a new highway, two-lane single carriageway, between the eastbound carriageway of the improved A2 mainline and the southbound carriageway of the new A122 Lower Thames Crossing</p> <p>Construction of an improved section of the A2 mainline, including construction of a new highway, two-lane single carriageway, between the eastbound carriageway of the improved A2 mainline and the new A2 eastbound link road</p> <p>Construction of the new A122 Lower Thames Crossing Link Road, including a new highway, one-lane single carriageway, between the southbound carriageway of the new A122 Lower Thames Crossing and the eastbound carriageway of the new A2 link road</p> <p>Installation of a medium-pressure gas pipeline</p> <p>Utility works, including the installation or diversion of underground utilities within a multi-utility corridor</p>

**Table 1: Permanent Acquisition of Land - by plot number**

Land plans plot ref.	DCO Work No(s).	Purpose for which the land is required:
04-30	1A, 1H, 2A and MU12	<p>Permanent acquisition required for:</p> <p>Construction of a new section of highway with two-lane single carriageway, between the westbound carriageway of the improved A2 mainline and the northbound carriageway of the new A122 Lower Thames Crossing</p> <p>Construction of a new bridge to carry the realigned Thong Lane over the improved section of the A2 mainline, including</p> <ul style="list-style-type: none"> <li>- construction of a new bridge to carry the realigned Thong Lane over the improved A2 mainline and A122 Lower Thames Crossing link roads</li> <li>- construction of a new highway local road over Thong Lane</li> <li>- construction of a new public right of way along the verge of the realigned Thong Lane</li> </ul> <p>Construction of the new A122 Lower Thames Crossing link roads, including construction of a new highway, three-lane single carriageway, between the westbound carriageway of the improved A2 mainline and the northbound carriageway of the new A122 Lower Thames Crossing</p> <p>Utility works, including the installation or diversion of underground utilities within a multi-utility corridor</p>
04-31	1A, 1G, 1H, 2A and MU12	<p>Permanent acquisition required for:</p> <p>Construction of a new section of highway with two-lane single carriageway, between the westbound carriageway of the improved A2 mainline and the northbound carriageway of the new A122 Lower Thames Crossing</p> <p>Construction of the new A122 Lower Thames Crossing link road, including a new highway, one lane single carriageway, between the new A2 westbound link road and the new link road between the westbound carriageway of the improved A2 mainline and the northbound carriageway of the new A122 Lower Thames Crossing</p> <p>Construction of a new bridge to carry the realigned Thong Lane over the improved section of the A2 mainline, including</p> <ul style="list-style-type: none"> <li>- construction of a new bridge to carry the realigned Thong Lane over the improved A2 mainline and A122 Lower Thames Crossing link roads</li> <li>- construction of a new highway local road over Thong Lane</li> <li>- construction of a new public right of way along the verge of the realigned Thong Lane</li> </ul> <p>Construction of the new A122 Lower Thames Crossing link roads, including construction of a new highway, three-lane single carriageway, between the westbound carriageway of the improved A2 mainline and the northbound carriageway of the new A122 Lower Thames Crossing</p> <p>Utility works, including the installation or diversion of underground utilities within a multi-utility corridor</p>
04-32	2A	<p>Permanent acquisition required for:</p> <p>Construction of the new A122 Lower Thames Crossing link roads, including construction of a new highway, three-lane single carriageway, between the westbound carriageway of the improved A2 mainline and the northbound carriageway of the new A122 Lower Thames Crossing</p>
04-33	2S	<p>Permanent acquisition required for:</p> <p>Improvement of the westbound carriageway of the existing A2</p>

**Table 1: Permanent Acquisition of Land - by plot number**

Land plans plot ref.	DCO Work No(s).	Purpose for which the land is required:
04-34	1A, 1H, 2S and MU12	<p>Permanent acquisition required for:</p> <p>Improvement works to the westbound carriageway of the existing A2 mainline</p> <p>Construction of a new bridge to carry the realigned Thong Lane over the improved section of the A2 mainline, including</p> <ul style="list-style-type: none"> <li>- construction of a new bridge to carry the realigned Thong Lane over the improved A2 mainline and A122 Lower Thames Crossing link roads</li> <li>- construction of a new highway local road over Thong Lane</li> <li>- construction of a new public right of way along the verge of the realigned Thong Lane</li> </ul> <p>Improvement of the westbound carriageway of the existing A2</p> <p>Utility works, including the installation or diversion of underground utilities within a multi-utility corridor</p>
04-36	1E, 2U, 2V, MU12 and MU9	<p>Permanent acquisition required for:</p> <p>Construction of a section of the new local road between Halfpence Lane roundabout and Thong Lane bridge, including</p> <ul style="list-style-type: none"> <li>- construction of a new section of highway local road, with one-lane single carriageway, between the existing Halfpence Lane roundabout and Thong lane bridge</li> <li>- construction of a section of a new public right of way from Halfpence Lane roundabout to Thong Lane</li> </ul> <p>Construction of a section of the new highway local road, one-lane single carriageway, between the Thong Lane bridge over the A2 and the new Cobham roundabout</p> <p>Construction of a section of a new public right of way from Thong Lane bridge over the A2 to Henhurst roundabout</p> <p>Utility works, including the installation or diversion of underground utilities within a multi-utility corridor</p>
04-39	1C, 1H, 2B, 2C, G1b and MU12	<p>Permanent acquisition required for:</p> <p>Construction of the new A2 eastbound link road, including a new section of highway of two-lane link road, between the eastbound carriageway of the existing A2 mainline and the northbound carriageway of the existing A289</p> <p>Construction of a new bridge to carry the realigned Thong Lane over the improved section of the A2 mainline, including</p> <ul style="list-style-type: none"> <li>- construction of a new bridge to carry the realigned Thong Lane over the improved A2 mainline and A122 Lower Thames Crossing link roads</li> <li>- construction of a new highway local road over Thong Lane</li> <li>- construction of a new public right of way along the verge of the realigned Thong Lane</li> </ul> <p>Construction of an improved section of the A2 mainline, including construction of a new highway, two-lane single carriageway, between the eastbound carriageway of the improved A2 mainline and the new A2 eastbound link road</p> <p>Construction of the new A122 Lower Thames Crossing Link Road, including a new highway, one-lane single carriageway, between the southbound carriageway of the new A122 Lower Thames Crossing and the eastbound carriageway of the new A2 link road</p> <p>Installation of a medium-pressure gas pipeline</p>

**Table 1: Permanent Acquisition of Land - by plot number**

Land plans plot ref.	DCO Work No(s).	Purpose for which the land is required:
04-39 Cont'd		Utility works, including the installation or diversion of underground utilities within a multi-utility corridor
04-40	1A, 1H, 2S and MU12	Permanent acquisition required for: Improvement works to the westbound carriageway of the existing A2 mainline Construction of a new bridge to carry the realigned Thong Lane over the improved section of the A2 mainline, including - construction of a new bridge to carry the realigned Thong Lane over the improved A2 mainline and A122 Lower Thames Crossing link roads - construction of a new highway local road over Thong Lane - construction of a new public right of way along the verge of the realigned Thong Lane Improvement of the westbound carriageway of the existing A2 Utility works, including the installation or diversion of underground utilities within a multi-utility corridor
04-41	1A, 1H, 2S and MU12	Permanent acquisition required for: Construction of an improved section of the existing M2 and the improvement works to the A2, including - improvement works to the eastbound carriageway of the existing A2 mainline - improvement works to the westbound carriageway of the existing A2 mainline Construction of a new bridge to carry the realigned Thong Lane over the improved section of the A2 mainline, including - construction of a new bridge to carry the realigned Thong Lane over the improved A2 mainline and A122 Lower Thames Crossing link roads - construction of a new highway local road over Thong Lane - construction of a new public right of way along the verge of the realigned Thong Lane Improvement of the westbound carriageway of the existing A2 Utility works, including the installation or diversion of underground utilities within a multi-utility corridor
04-43	1A, 1H and MU12	Permanent acquisition required for: Construction of a new section of highway with two-lane single carriageway, between the westbound carriageway of the improved A2 mainline and the northbound carriageway of the new A122 Lower Thames Crossing Construction of a new bridge to carry the realigned Thong Lane over the improved section of the A2 mainline, including - construction of a new bridge to carry the realigned Thong Lane over the improved A2 mainline and A122 Lower Thames Crossing link roads - construction of a new highway local road over Thong Lane - construction of a new public right of way along the verge of the realigned Thong Lane Utility works, including the installation or diversion of underground utilities within a multi-utility corridor

**Table 1: Permanent Acquisition of Land - by plot number**

Land plans plot ref.	DCO Work No(s).	Purpose for which the land is required:
04-44	1A, 1H and MU12	<p>Permanent acquisition required for:</p> <p>Construction of an improved section of the existing M2 and the improvement works to the A2, including</p> <ul style="list-style-type: none"> <li>- improvement works to the westbound carriageway of the existing A2 mainline</li> <li>- construction of a new section of highway with two-lane single carriageway, between the westbound carriageway of the improved A2 mainline and the northbound carriageway of the new A122 Lower Thames Crossing</li> </ul> <p>Construction of a new bridge to carry the realigned Thong Lane over the improved section of the A2 mainline, including</p> <ul style="list-style-type: none"> <li>- construction of a new bridge to carry the realigned Thong Lane over the improved A2 mainline and A122 Lower Thames Crossing link roads</li> <li>- construction of a new highway local road over Thong Lane</li> <li>- construction of a new public right of way along the verge of the realigned Thong Lane</li> </ul> <p>Utility works, including the installation or diversion of underground utilities within a multi-utility corridor</p>
04-47	1A and MUT1	<p>Permanent acquisition required for:</p> <p>Construction of a new section of highway with two-lane single carriageway, between the westbound carriageway of the improved A2 mainline and the northbound carriageway of the new A122 Lower Thames Crossing</p> <p>Utility works, including the installation or diversion of underground utilities within a multi-utility corridor</p>
04-48	1A and MUT1	<p>Permanent acquisition required for:</p> <p>Construction of a new section of highway with two-lane single carriageway, between the westbound carriageway of the improved A2 mainline and the northbound carriageway of the new A122 Lower Thames Crossing</p> <p>Utility works, including the installation or diversion of underground utilities within a multi-utility corridor</p>
04-49	1A, 1E, 1F, 1G, 1H, MU9 and MUT1	<p>Permanent acquisition required for:</p> <p>Construction of a new section of highway with two-lane single carriageway, between the westbound carriageway of the improved A2 mainline and the northbound carriageway of the new A122 Lower Thames Crossing</p> <p>Construction of a new section of highway local road, with one-lane single carriageway, between the existing Halfpence Lane roundabout and Thong lane bridge</p> <p>Construction of the new A2 westbound link road, including a new section of highway, two-lane single carriageway, between the southbound carriageway of the existing A289 and the westbound carriageway of the existing A2 mainline</p> <p>Construction of the new A122 Lower Thames Crossing link road, including a new highway, one lane single carriageway, between the new A2 westbound link road and the new link road between the westbound carriageway of the improved A2 mainline and the northbound carriageway of the new A122 Lower Thames Crossing</p> <p>Construction of a new public right of way along the verge of the realigned Thong Lane</p>

**Table 1: Permanent Acquisition of Land - by plot number**

Land plans plot ref.	DCO Work No(s).	Purpose for which the land is required:
04-49 Cont'd		Utility works, including the installation or diversion of underground utilities within a multi-utility corridor
04-50	1A and MUT1	Permanent acquisition required for: Construction of an improved section of the existing M2 and the improvement works to the A2, including - improvement works to the westbound carriageway of the existing A2 mainline - construction of a new section of highway with two-lane single carriageway, between the westbound carriageway of the improved A2 mainline and the northbound carriageway of the new A122 Lower Thames Crossing  Utility works, including the installation or diversion of underground utilities within a multi-utility corridor
04-51	1A, 1C, 2C and MUT1	Permanent acquisition required for: Construction of an improved section of the existing M2 and the improvement works to the A2, including - improvement works to the eastbound carriageway of the existing A2 mainline - improvement works to the westbound carriageway of the existing A2 mainline - construction of a new section of highway with two-lane single carriageway, between the southbound carriageway of the new A122 Lower Thames Crossing and the eastbound carriageway of the improved A2  Construction of the new A2 eastbound link road, including a new section of highway of two-lane link road, between the eastbound carriageway of the existing A2 mainline and the northbound carriageway of the existing A289  Construction of the new A122 Lower Thames Crossing Link Road, including a new highway, one-lane single carriageway, between the southbound carriageway of the new A122 Lower Thames Crossing and the eastbound carriageway of the new A2 link road  Utility works, including the installation or diversion of underground utilities within a multi-utility corridor
04-52	1A and MUT1	Permanent acquisition required for: Improvement works to the westbound carriageway of the existing A2 mainline  Utility works, including the installation or diversion of underground utilities within a multi-utility corridor
04-53	1A and MUT1	Permanent acquisition required for: Construction of a new section of highway with two-lane single carriageway, between the westbound carriageway of the improved A2 mainline and the northbound carriageway of the new A122 Lower Thames Crossing  Utility works, including the installation or diversion of underground utilities within a multi-utility corridor

**Table 1: Permanent Acquisition of Land - by plot number**

Land plans plot ref.	DCO Work No(s).	Purpose for which the land is required:
04-54	E6 and OH2	Permanent acquisition required for: Implementation of environmental mitigation works to create a site for protected species, including the construction of a new bat barn structure and new ecological ponds Overhead lines diversion works, including the removal of existing overhead lines and supports
04-55	1A, 1C, 2C, G1a, G1b, MU10 and MUT1	Permanent acquisition required for: Construction of an improved section of the existing M2 and the improvement works to the A2, including - improvement works to the eastbound carriageway of the existing A2 mainline - improvement works to the westbound carriageway of the existing A2 mainline - construction of a new section of highway with two-lane single carriageway, between the southbound carriageway of the new A122 Lower Thames Crossing and the eastbound carriageway of the improved A2 Construction of the new A2 eastbound link road, including a new section of highway of two-lane link road, between the eastbound carriageway of the existing A2 mainline and the northbound carriageway of the existing A289 Construction of the new A122 Lower Thames Crossing Link Road, including a new highway, one-lane single carriageway, between the southbound carriageway of the new A122 Lower Thames Crossing and the eastbound carriageway of the new A2 link road Installation of a medium-pressure gas pipeline Utility works, including the installation or diversion of underground utilities within a multi-utility corridor
04-56	2C, G1a, G1b, MU10 and MUT1	Permanent acquisition required for: Construction of the new A122 Lower Thames Crossing Link Road, including a new highway, one-lane single carriageway, between the southbound carriageway of the new A122 Lower Thames Crossing and the eastbound carriageway of the new A2 link road Installation of a medium-pressure gas pipeline Utility works, including the installation or diversion of underground utilities within a multi-utility corridor
04-57	1A, 1G and MUT1	Permanent acquisition required for: Construction of a new section of highway with two-lane single carriageway, between the westbound carriageway of the improved A2 mainline and the northbound carriageway of the new A122 Lower Thames Crossing Construction of the new A122 Lower Thames Crossing link road, including a new highway, one lane single carriageway, between the new A2 westbound link road and the new link road between the westbound carriageway of the improved A2 mainline and the northbound carriageway of the new A122 Lower Thames Crossing Utility works, including the installation or diversion of underground utilities within a multi-utility corridor

**Table 1: Permanent Acquisition of Land - by plot number**

Land plans plot ref.	DCO Work No(s).	Purpose for which the land is required:
04-59	1A and MUT1	Permanent acquisition required for: Construction of an improved section of the existing M2 and the improvement works to the A2, including - improvement works to the eastbound carriageway of the existing A2 mainline - improvement works to the westbound carriageway of the existing A2 mainline - construction of a new section of highway with two-lane single carriageway, between the westbound carriageway of the improved A2 mainline and the northbound carriageway of the new A122 Lower Thames Crossing  Utility works, including the installation or diversion of underground utilities within a multi-utility corridor
04-60	1A and MUT1	Permanent acquisition required for: Construction of a new section of highway with two-lane single carriageway, between the westbound carriageway of the improved A2 mainline and the northbound carriageway of the new A122 Lower Thames Crossing  Utility works, including the installation or diversion of underground utilities within a multi-utility corridor
04-62	1A	Permanent acquisition required for: Construction of a new section of highway with two-lane single carriageway, between the westbound carriageway of the improved A2 mainline and the northbound carriageway of the new A122 Lower Thames Crossing
04-64	1E, MU9 and MUT1	Permanent acquisition required for: Construction of a section of the new local road between Halfpence Lane roundabout and Thong Lane bridge, including - construction of a new section of highway local road, with one-lane single carriageway, between the existing Halfpence Lane roundabout and Thong lane bridge - construction of a section of a new public right of way from Halfpence Lane roundabout to Thong Lane  Utility works, including the installation or diversion of underground utilities within a multi-utility corridor
04-65	1A	Permanent acquisition required for: Construction of a new section of highway with two-lane single carriageway, between the westbound carriageway of the improved A2 mainline and the northbound carriageway of the new A122 Lower Thames Crossing
04-66	1A, 1F, 1G, MU9 and MUT1	Permanent acquisition required for: Construction of a new section of highway with two-lane single carriageway, between the westbound carriageway of the improved A2 mainline and the northbound carriageway of the new A122 Lower Thames Crossing  Construction of the new A2 westbound link road, including a new section of highway, two-lane single carriageway, between the southbound carriageway of the existing A289 and the westbound carriageway of the existing A2 mainline



**Table 1: Permanent Acquisition of Land - by plot number**

Land plans plot ref.	DCO Work No(s).	Purpose for which the land is required:
04-66 Cont'd		<p>Construction of the new A122 Lower Thames Crossing link road, including a new highway, one lane single carriageway, between the new A2 westbound link road and the new link road between the westbound carriageway of the improved A2 mainline and the northbound carriageway of the new A122 Lower Thames Crossing</p> <p>Utility works, including the installation or diversion of underground utilities within a multi-utility corridor</p>
04-67	1E, 1F, 1G, 1H, MU9 and MUT1	<p>Permanent acquisition required for:</p> <p>Construction of a section of the new local road between Halfpence Lane roundabout and Thong Lane bridge, including</p> <ul style="list-style-type: none"> <li>- construction of a new section of highway local road, with one-lane single carriageway, between the existing Halfpence Lane roundabout and Thong lane bridge</li> <li>- construction of a section of a new public right of way from Halfpence Lane roundabout to Thong Lane</li> </ul> <p>Construction of the new A2 westbound link road, including a new section of highway, two-lane single carriageway, between the southbound carriageway of the existing A289 and the westbound carriageway of the existing A2 mainline</p> <p>Construction of the new A122 Lower Thames Crossing link road, including a new highway, one lane single carriageway, between the new A2 westbound link road and the new link road between the westbound carriageway of the improved A2 mainline and the northbound carriageway of the new A122 Lower Thames Crossing</p> <p>Construction of a new public right of way along the verge of the realigned Thong Lane</p> <p>Utility works, including the installation or diversion of underground utilities within a multi-utility corridor</p>
04-68	1F, 1G and MUT1	<p>Permanent acquisition required for:</p> <p>Construction of the new A2 westbound link road, including a new section of highway, two-lane single carriageway, between the southbound carriageway of the existing A289 and the westbound carriageway of the existing A2 mainline</p> <p>Construction of the new A122 Lower Thames Crossing link road, including a new highway, one lane single carriageway, between the new A2 westbound link road and the new link road between the westbound carriageway of the improved A2 mainline and the northbound carriageway of the new A122 Lower Thames Crossing</p> <p>Utility works, including the installation or diversion of underground utilities within a multi-utility corridor</p>
04-69	1A, 1F, 1G, 1H and MU9	<p>Permanent acquisition required for:</p> <p>Construction of an improved section of the existing M2 and the improvement works to the A2, including</p> <ul style="list-style-type: none"> <li>- improvement works to the westbound carriageway of the existing A2 mainline</li> <li>- construction of a new section of highway with two-lane single carriageway, between the westbound carriageway of the improved A2 mainline and the northbound carriageway of the new A122 Lower Thames Crossing</li> </ul> <p>Construction of the new A2 westbound link road, including a new section of highway, two-lane single carriageway, between the southbound carriageway of the existing A289 and the westbound carriageway of the existing A2 mainline</p> <p>Construction of the new A122 Lower Thames Crossing link road, including a new highway, one lane single carriageway, between the new A2 westbound link road and the new link road between the westbound carriageway of the improved A2 mainline and the northbound carriageway of the new A122 Lower Thames Crossing</p>

**Table 1: Permanent Acquisition of Land - by plot number**

Land plans plot ref.	DCO Work No(s).	Purpose for which the land is required:
04-69 Cont'd		<p>Construction of a new public right of way along the verge of the realigned Thong Lane</p> <p>Utility works, including the installation or diversion of underground utilities within a multi-utility corridor</p>
04-70	1H, MU10, MU11 and MUT1	<p>Permanent acquisition required for:</p> <p>Construction of the realigned Thong Lane over the improved section of the A2 mainline, including</p> <ul style="list-style-type: none"> <li>- construction of a new highway local road over Thong Lane</li> <li>- construction of a new private means of access to access the Inn on the Lake from the new Thong Lane</li> <li>- construction of a new public right of way along the verge of the realigned Thong Lane</li> </ul> <p>Utility works, including the installation or diversion of underground utilities within a multi-utility corridor</p>
04-71	1H, 2O, G1b, MU10 and MUT1	<p>Permanent acquisition required for:</p> <p>Construction of the realigned Thong Lane over the improved section of the A2 mainline, including</p> <ul style="list-style-type: none"> <li>- construction of a new highway local road over Thong Lane</li> <li>- construction of a new public right of way along the verge of the realigned Thong Lane</li> <li>- construction of a new private means of access to the new proposed car park</li> </ul> <p>Construction of a new public right of way connecting Thong Lane bridge over the improved A2 mainline to Thong Lane bridge over A122 Lower Thames Crossing</p> <p>Installation of a medium-pressure gas pipeline</p> <p>Utility works, including the installation or diversion of underground utilities within a multi-utility corridor</p>
04-73	1H, MU10 and MUT1	<p>Permanent acquisition required for:</p> <p>Construction of the realigned Thong Lane over the improved section of the A2 mainline, including</p> <ul style="list-style-type: none"> <li>- construction of a new highway local road over Thong Lane</li> <li>- construction of a new private means of access to access the Inn on the Lake from the new Thong Lane</li> <li>- construction of a new public right of way along the verge of the realigned Thong Lane</li> </ul> <p>Utility works, including the installation or diversion of underground utilities within a multi-utility corridor</p>

**Table 1: Permanent Acquisition of Land - by plot number**

Land plans plot ref.	DCO Work No(s).	Purpose for which the land is required:
04-74	1H, G1b, MU10, MUT1 and MUT2	Permanent acquisition required for: Construction of the realigned Thong Lane over the improved section of the A2 mainline, including - construction of a new highway local road over Thong Lane - construction of a new private means of access to access the Inn on the Lake from the new Thong Lane - construction of a new public right of way along the verge of the realigned Thong Lane  Installation of a medium-pressure gas pipeline  Utility works, including the installation or diversion of underground utilities within a multi-utility corridor
04-75	1H, G1b, MU10 and MUT1	Permanent acquisition required for: Construction of a new private means of access to access the Inn on the Lake from the new realigned Thong Lane  Installation of a medium-pressure gas pipeline  Utility works, including the installation or diversion of underground utilities within a multi-utility corridor
04-76	1H, MU10, MU11 and MUT1	Permanent acquisition required for: Construction of the realigned Thong Lane over the improved section of the A2 mainline, including - construction of a new highway local road over Thong Lane - construction of a new private means of access to access the Inn on the Lake from the new Thong Lane - construction of a new public right of way along the verge of the realigned Thong Lane  Utility works, including the installation or diversion of underground utilities within a multi-utility corridor
04-77	1H, MU10, MU11 and MUT1	Permanent acquisition required for: Construction of the realigned Thong Lane over the improved section of the A2 mainline, including - construction of a new highway local road over Thong Lane - construction of a new private means of access to access the Inn on the Lake from the new Thong Lane - construction of a new public right of way along the verge of the realigned Thong Lane  Utility works, including the installation or diversion of underground utilities within a multi-utility corridor

**Table 1: Permanent Acquisition of Land - by plot number**

Land plans plot ref.	DCO Work No(s).	Purpose for which the land is required:
04-78	1H, MU10 and MUT1	Permanent acquisition required for: Construction of the realigned Thong Lane over the improved section of the A2 mainline, including - construction of a new highway local road over Thong Lane - construction of a new private means of access to access the Inn on the Lake from the new Thong Lane - construction of a new public right of way along the verge of the realigned Thong Lane  Utility works, including the installation or diversion of underground utilities within a multi-utility corridor
04-79	1H, G1b, MU10, MU11 and MUT1	Permanent acquisition required for: Construction of a new private means of access to access the Inn on the Lake from the new realigned Thong Lane  Installation of a medium-pressure gas pipeline  Utility works, including the installation or diversion of underground utilities within a multi-utility corridor
04-80	1H, MU10, MU11 and MUT1	Permanent acquisition required for: Construction of the realigned Thong Lane over the improved section of the A2 mainline, including - construction of a new highway local road over Thong Lane - construction of a new private means of access to access the Inn on the Lake from the new Thong Lane - construction of a new public right of way along the verge of the realigned Thong Lane  Utility works, including the installation or diversion of underground utilities within a multi-utility corridor
04-81	1H, MU10, MU11 and MUT1	Permanent acquisition required for: Construction of the realigned Thong Lane over the improved section of the A2 mainline, including - construction of a new highway local road over Thong Lane - construction of a new private means of access to access the Inn on the Lake from the new Thong Lane - construction of a new public right of way along the verge of the realigned Thong Lane  Utility works, including the installation or diversion of underground utilities within a multi-utility corridor
04-82	1C, 1H, 2C, G1a, G1b, MU10, MU11 and MUT1	Permanent acquisition required for: Construction of the new A2 eastbound link road, including a new section of highway of two-lane link road, between the eastbound carriageway of the existing A2 mainline and the northbound carriageway of the existing A289  Construction of a new private means of access to access the Inn on the Lake from the new realigned Thong Lane

**Table 1: Permanent Acquisition of Land - by plot number**

Land plans plot ref.	DCO Work No(s).	Purpose for which the land is required:
04-82 Cont'd		Construction of the new A122 Lower Thames Crossing Link Road, including a new highway, one-lane single carriageway, between the southbound carriageway of the new A122 Lower Thames Crossing and the eastbound carriageway of the new A2 link road  Installation of a medium-pressure gas pipeline  Utility works, including the installation or diversion of underground utilities within a multi-utility corridor
04-83	1H, MU10 and MUT1	Permanent acquisition required for:  Construction of the realigned Thong Lane over the improved section of the A2 mainline, including - construction of a new highway local road over Thong Lane - construction of a new public right of way along the verge of the realigned Thong Lane  Utility works, including the installation or diversion of underground utilities within a multi-utility corridor
04-84	1H, G1b, MU10 and MUT1	Permanent acquisition required for:  Construction of the realigned Thong Lane over the improved section of the A2 mainline, including - construction of a new highway local road over Thong Lane - construction of a new public right of way along the verge of the realigned Thong Lane  Installation of a medium-pressure gas pipeline  Utility works, including the installation or diversion of underground utilities within a multi-utility corridor
04-85	1C, G1b, MU10 and MUT1	Permanent acquisition required for:  Construction of the new A2 eastbound link road, including a new section of highway of two-lane link road, between the eastbound carriageway of the existing A2 mainline and the northbound carriageway of the existing A289  Installation of a medium-pressure gas pipeline  Utility works, including the installation or diversion of underground utilities within a multi-utility corridor
04-86	1C, G1b and MU10	Permanent acquisition required for:  Construction of the new A2 eastbound link road, including a new section of highway of two-lane link road, between the eastbound carriageway of the existing A2 mainline and the northbound carriageway of the existing A289  Installation of a medium-pressure gas pipeline  Utility works, including the installation or diversion of underground utilities within a multi-utility corridor

**Table 1: Permanent Acquisition of Land - by plot number**

Land plans plot ref.	DCO Work No(s).	Purpose for which the land is required:
04-87	1C, G1a, G1b, MU10 and MUT1	Permanent acquisition required for: Construction of the new A2 eastbound link road, including a new section of highway of two-lane link road, between the eastbound carriageway of the existing A2 mainline and the northbound carriageway of the existing A289 Installation of a medium-pressure gas pipeline Utility works, including the installation or diversion of underground utilities within a multi-utility corridor
04-88	1H, G1b, MU10 and MUT1	Permanent acquisition required for: Construction of the realigned Thong Lane over the improved section of the A2 mainline, including - construction of a new highway local road over Thong Lane - construction of a new public right of way along the verge of the realigned Thong Lane - construction of a new public right of way in the access from Thong Lane Installation of a medium-pressure gas pipeline Utility works, including the installation or diversion of underground utilities within a multi-utility corridor
04-90	1E, 1F, 1H, MU9 and MUT1	Permanent acquisition required for: Construction of a new section of highway local road, with one-lane single carriageway, between the existing Halfpence Lane roundabout and Thong lane bridge Construction of the new A2 westbound link road, including a new section of highway, two-lane single carriageway, between the southbound carriageway of the existing A289 and the westbound carriageway of the existing A2 mainline Construction of a new public right of way along the verge of the realigned Thong Lane Utility works, including the installation or diversion of underground utilities within a multi-utility corridor
04-91	1E, 1F, 1H, MU9 and MUT1	Permanent acquisition required for: Construction of a section of the new local road between Halfpence Lane roundabout and Thong Lane bridge, including - construction of a new section of highway local road, with one-lane single carriageway, between the existing Halfpence Lane roundabout and Thong lane bridge - construction of a section of a new public right of way from Halfpence Lane roundabout to Thong Lane Construction of the new A2 westbound link road, including a new section of highway, two-lane single carriageway, between the southbound carriageway of the existing A289 and the westbound carriageway of the existing A2 mainline Construction of a new public right of way along the verge of the realigned Thong Lane

**Table 1: Permanent Acquisition of Land - by plot number**

Land plans plot ref.	DCO Work No(s).	Purpose for which the land is required:
04-91 Cont'd		Utility works, including the installation or diversion of underground utilities within a multi-utility corridor
04-95	1H, G1b, MU10 and MUT1	Permanent acquisition required for: Construction of the realigned Thong Lane over the improved section of the A2 mainline, including - construction of a new highway local road over Thong Lane - construction of a new public right of way along the verge of the realigned Thong Lane  Installation of a medium-pressure gas pipeline  Utility works, including the installation or diversion of underground utilities within a multi-utility corridor
04-97	1H, G1b, MU10 and MUT1	Permanent acquisition required for: Construction of the realigned Thong Lane over the improved section of the A2 mainline, including - construction of a new highway local road over Thong Lane - construction of a new public right of way along the verge of the realigned Thong Lane  Installation of a medium-pressure gas pipeline  Utility works, including the installation or diversion of underground utilities within a multi-utility corridor
04-102	1F, 1H, MU9 and MUT1	Permanent acquisition required for: Construction of the new A2 westbound link road, including a new section of highway, two-lane single carriageway, between the southbound carriageway of the existing A289 and the westbound carriageway of the existing A2 mainline  Construction of a new public right of way along the verge of the realigned Thong Lane  Utility works, including the installation or diversion of underground utilities within a multi-utility corridor
04-104	1F, 1H and MU9	Permanent acquisition required for: Construction of the new A2 westbound link road, including a new section of highway, two-lane single carriageway, between the southbound carriageway of the existing A289 and the westbound carriageway of the existing A2 mainline  Construction of a new public right of way along the verge of the realigned Thong Lane  Utility works, including the installation or diversion of underground utilities within a multi-utility corridor

**Table 1: Permanent Acquisition of Land - by plot number**

Land plans plot ref.	DCO Work No(s).	Purpose for which the land is required:
04-105	1C, G1a, G1b, MU10, MU7 and MUT1	Permanent acquisition required for: Construction of the new A2 eastbound link road, including a new section of highway of two-lane link road, between the eastbound carriageway of the existing A2 mainline and the northbound carriageway of the existing A289 Installation of a medium-pressure gas pipeline Utility works, including the installation or diversion of underground utilities within a multi-utility corridor
04-106	1C and G1a	Permanent acquisition required for: Construction of the new A2 eastbound link road, including a new section of highway of two-lane link road, between the eastbound carriageway of the existing A2 mainline and the northbound carriageway of the existing A289 Installation of a medium-pressure gas pipeline
04-107	1E, 1H and MU9	Permanent acquisition required for: Construction of a new section of highway local road, with one-lane single carriageway, between the existing Halfpence Lane roundabout and Thong lane bridge Construction of a new public right of way along the verge of the realigned Thong Lane Utility works, including the installation or diversion of underground utilities within a multi-utility corridor
04-110	1E, 1H and MU9	Permanent acquisition required for: Construction of a new section of highway local road, with one-lane single carriageway, between the existing Halfpence Lane roundabout and Thong lane bridge Construction of a new public right of way along the verge of the realigned Thong Lane Utility works, including the installation or diversion of underground utilities within a multi-utility corridor
04-111	1E, 1H and MU9	Permanent acquisition required for: Construction of a new section of highway local road, with one-lane single carriageway, between the existing Halfpence Lane roundabout and Thong lane bridge Construction of a new public right of way along the verge of the realigned Thong Lane Utility works, including the installation or diversion of underground utilities within a multi-utility corridor



**Table 1: Permanent Acquisition of Land - by plot number**

Land plans plot ref.	DCO Work No(s).	Purpose for which the land is required:
04-112	1E and MU9	Permanent acquisition required for: Construction of a section of the new local road between Halfpence Lane roundabout and Thong Lane bridge, including - construction of a new section of highway local road, with one-lane single carriageway, between the existing Halfpence Lane roundabout and Thong lane bridge - construction of a section of a new public right of way from Halfpence Lane roundabout to Thong Lane Utility works, including the installation or diversion of underground utilities within a multi-utility corridor
04-113	1C and G1a	Permanent acquisition required for: Construction of the new A2 eastbound link road, including a new section of highway of two-lane link road, between the eastbound carriageway of the existing A2 mainline and the northbound carriageway of the existing A289 Installation of a medium-pressure gas pipeline
04-114	1A, 1C and G1a	Permanent acquisition required for: Construction of an improved section of the existing M2 and the improvement works to the A2, including - improvement works to the eastbound carriageway of the existing A2 mainline - improvement works to the westbound carriageway of the existing A2 mainline - construction of a new section of highway with two-lane single carriageway, between the westbound carriageway of the improved A2 mainline and the northbound carriageway of the new A122 Lower Thames Crossing - construction of a new section of highway with two-lane single carriageway, between the southbound carriageway of the new A122 Lower Thames Crossing and the eastbound carriageway of the improved A2 Construction of the new A2 eastbound link road, including a new section of highway of two-lane link road, between the eastbound carriageway of the existing A2 mainline and the northbound carriageway of the existing A289 Installation of a medium-pressure gas pipeline
04-115	1A	Permanent acquisition required for: Construction of an improved section of the existing M2 and the improvement works to the A2, including - improvement works to the eastbound carriageway of the existing A2 mainline - improvement works to the westbound carriageway of the existing A2 mainline - construction of a new section of highway with two-lane single carriageway, between the westbound carriageway of the improved A2 mainline and the northbound carriageway of the new A122 Lower Thames Crossing

**Table 1: Permanent Acquisition of Land - by plot number**

Land plans plot ref.	DCO Work No(s).	Purpose for which the land is required:
04-116	1A, 1F, 1G and MU9	<p>Permanent acquisition required for:</p> <p>Construction of an improved section of the existing M2 and the improvement works to the A2, including</p> <ul style="list-style-type: none"> <li>- improvement works to the westbound carriageway of the existing A2 mainline</li> <li>- construction of a new section of highway with two-lane single carriageway, between the westbound carriageway of the improved A2 mainline and the northbound carriageway of the new A122 Lower Thames Crossing</li> </ul> <p>Construction of the new A2 westbound link road, including a new section of highway, two-lane single carriageway, between the southbound carriageway of the existing A289 and the westbound carriageway of the existing A2 mainline</p> <p>Construction of the new A122 Lower Thames Crossing link road, including a new highway, one lane single carriageway, between the new A2 westbound link road and the new link road between the westbound carriageway of the improved A2 mainline and the northbound carriageway of the new A122 Lower Thames Crossing</p> <p>Utility works, including the installation or diversion of underground utilities within a multi-utility corridor</p>
04-117	1E and MU9	<p>Permanent acquisition required for:</p> <p>Construction of a new section of highway local road, with one-lane single carriageway, between the existing Halfpence Lane roundabout and Thong lane bridge</p> <p>Utility works, including the installation or diversion of underground utilities within a multi-utility corridor</p>
04-118	1E and MU9	<p>Permanent acquisition required for:</p> <p>Construction of a new section of highway local road, with one-lane single carriageway, between the existing Halfpence Lane roundabout and Thong lane bridge</p> <p>Utility works, including the installation or diversion of underground utilities within a multi-utility corridor</p>
04-119	1E and MU9	<p>Permanent acquisition required for:</p> <p>Construction of a new section of highway local road, with one-lane single carriageway, between the existing Halfpence Lane roundabout and Thong lane bridge</p> <p>Utility works, including the installation or diversion of underground utilities within a multi-utility corridor</p>
04-120	1E, 1F and MU9	<p>Permanent acquisition required for:</p> <p>Construction of a new section of highway local road, with one-lane single carriageway, between the existing Halfpence Lane roundabout and Thong lane bridge</p> <p>Construction of the new A2 westbound link road, including a new section of highway, two-lane single carriageway, between the southbound carriageway of the existing A289 and the westbound carriageway of the existing A2 mainline</p> <p>Utility works, including the installation or diversion of underground utilities within a multi-utility corridor</p>

**Table 1: Permanent Acquisition of Land - by plot number**

Land plans plot ref.	DCO Work No(s).	Purpose for which the land is required:
04-121	1A, 1F, 1G and MU9	Permanent acquisition required for: Construction of an improved section of the existing M2 and the improvement works to the A2, including - improvement works to the westbound carriageway of the existing A2 mainline - construction of a new section of highway with two-lane single carriageway, between the westbound carriageway of the improved A2 mainline and the northbound carriageway of the new A122 Lower Thames Crossing  Construction of the new A2 westbound link road, including a new section of highway, two-lane single carriageway, between the southbound carriageway of the existing A289 and the westbound carriageway of the existing A2 mainline  Construction of the new A122 Lower Thames Crossing link road, including a new highway, one lane single carriageway, between the new A2 westbound link road and the new link road between the westbound carriageway of the improved A2 mainline and the northbound carriageway of the new A122 Lower Thames Crossing  Utility works, including the installation or diversion of underground utilities within a multi-utility corridor
04-124	1E and MU9	Permanent acquisition required for: Construction of a new section of highway local road, with one-lane single carriageway, between the existing Halfpence Lane roundabout and Thong lane bridge  Utility works, including the installation or diversion of underground utilities within a multi-utility corridor
04-125	1C	Permanent acquisition required for: Construction of the new A2 eastbound link road, including a new section of highway of two-lane link road, between the eastbound carriageway of the existing A2 mainline and the northbound carriageway of the existing A289
04-126	1E and MU9	Permanent acquisition required for: Construction of a new section of highway local road, with one-lane single carriageway, between the existing Halfpence Lane roundabout and Thong lane bridge  Utility works, including the installation or diversion of underground utilities within a multi-utility corridor
04-127	1E, 1F, 1G, MU3 and MU9	Permanent acquisition required for: Construction of a section of the new local road between Halfpence Lane roundabout and Thong Lane bridge, including - construction of a new section of highway local road, with one-lane single carriageway, between the existing Halfpence Lane roundabout and Thong lane bridge - construction of a section of a new public right of way from Halfpence Lane roundabout to Thong Lane  Construction of the new A2 westbound link road, including a new section of highway, two-lane single carriageway, between the southbound carriageway of the existing A289 and the westbound carriageway of the existing A2 mainline  Construction of the new A122 Lower Thames Crossing link road, including a new highway, one lane single carriageway, between the new A2 westbound link road and the new link road between the westbound carriageway of the improved A2 mainline and the northbound carriageway of the new A122 Lower Thames Crossing

**Table 1: Permanent Acquisition of Land - by plot number**

Land plans plot ref.	DCO Work No(s).	Purpose for which the land is required:
04-127 Cont'd		Utility works, including the installation or diversion of underground utilities within a multi-utility corridor
04-129	1C, G1a, MU10 and MU7	Permanent acquisition required for: Construction of the new A2 eastbound link road, including a new section of highway of two-lane link road, between the eastbound carriageway of the existing A2 mainline and the northbound carriageway of the existing A289 Installation of a medium-pressure gas pipeline Utility works, including the installation or diversion of underground utilities within a multi-utility corridor
04-130	1E and MU9	Permanent acquisition required for: Construction of a new section of highway local road, with one-lane single carriageway, between the existing Halfpence Lane roundabout and Thong lane bridge Utility works, including the installation or diversion of underground utilities within a multi-utility corridor
04-131	1A, 1F and 1G	Permanent acquisition required for: Construction of an improved section of the existing M2 and the improvement works to the A2, including - improvement works to the westbound carriageway of the existing A2 mainline - construction of a new section of highway with two-lane single carriageway, between the westbound carriageway of the improved A2 mainline and the northbound carriageway of the new A122 Lower Thames Crossing Construction of the new A2 westbound link road, including a new section of highway, two-lane single carriageway, between the southbound carriageway of the existing A289 and the westbound carriageway of the existing A2 mainline Construction of the new A122 Lower Thames Crossing link road, including a new highway, one lane single carriageway, between the new A2 westbound link road and the new link road between the westbound carriageway of the improved A2 mainline and the northbound carriageway of the new A122 Lower Thames Crossing
04-132	1E, 1F, 1G, MU3, MU4 and MU9	Permanent acquisition required for: Construction of a section of the new local road between Halfpence Lane roundabout and Thong Lane bridge, including - construction of a new section of highway local road, with one-lane single carriageway, between the existing Halfpence Lane roundabout and Thong lane bridge - construction of a section of a new public right of way from Halfpence Lane roundabout to Thong Lane Construction of the new A2 westbound link road, including a new section of highway, two-lane single carriageway, between the southbound carriageway of the existing A289 and the westbound carriageway of the existing A2 mainline Construction of the new A122 Lower Thames Crossing link road, including a new highway, one lane single carriageway, between the new A2 westbound link road and the new link road between the westbound carriageway of the improved A2 mainline and the northbound carriageway of the new A122 Lower Thames Crossing Utility works, including the installation or diversion of underground utilities within a multi-utility corridor

**Table 1: Permanent Acquisition of Land - by plot number**

Land plans plot ref.	DCO Work No(s).	Purpose for which the land is required:
04-133	1A	Permanent acquisition required for: Construction of an improved section of the existing M2 and the improvement works to the A2, including - improvement works to the eastbound carriageway of the existing A2 mainline - improvement works to the westbound carriageway of the existing A2 mainline - construction of a new section of highway with two-lane single carriageway, between the westbound carriageway of the improved A2 mainline and the northbound carriageway of the new A122 Lower Thames Crossing
04-134	1A	Permanent acquisition required for: Construction of an improved section of the existing M2 and the improvement works to the A2, including - improvement works to the eastbound carriageway of the existing A2 mainline - improvement works to the westbound carriageway of the existing A2 mainline - construction of a new section of highway with two-lane single carriageway, between the westbound carriageway of the improved A2 mainline and the northbound carriageway of the new A122 Lower Thames Crossing
04-135	1A	Permanent acquisition required for: Construction of an improved section of the existing M2 and the improvement works to the A2, including - improvement works to the eastbound carriageway of the existing A2 mainline - improvement works to the westbound carriageway of the existing A2 mainline - construction of a new section of highway with two-lane single carriageway, between the westbound carriageway of the improved A2 mainline and the northbound carriageway of the new A122 Lower Thames Crossing
04-136	1A, 1E, 1F, MU3, MU4 and MU9	Permanent acquisition required for: Construction of an improved section of the existing M2 and the improvement works to the A2, including - improvement works to the eastbound carriageway of the existing A2 mainline - improvement works to the westbound carriageway of the existing A2 mainline - construction of a new section of highway with two-lane single carriageway, between the westbound carriageway of the improved A2 mainline and the northbound carriageway of the new A122 Lower Thames Crossing  Construction of a section of the new local road between Halfpence Lane roundabout and Thong Lane bridge, including - construction of a new section of highway local road, with one-lane single carriageway, between the existing Halfpence Lane roundabout and Thong lane bridge - construction of a section of a new public right of way from Halfpence Lane roundabout to Thong Lane  Construction of the new A2 westbound link road, including a new section of highway, two-lane single carriageway, between the southbound carriageway of the existing A289 and the westbound carriageway of the existing A2 mainline  Utility works, including the installation or diversion of underground utilities within a multi-utility corridor

**Table 1: Permanent Acquisition of Land - by plot number**

Land plans plot ref.	DCO Work No(s).	Purpose for which the land is required:
04-139	1C, G1a and MU7	Permanent acquisition required for: Construction of the new A2 eastbound link road, including a new section of highway of two-lane link road, between the eastbound carriageway of the existing A2 mainline and the northbound carriageway of the existing A289 Installation of a medium-pressure gas pipeline Utility works, including the installation or diversion of underground utilities within a multi-utility corridor
04-142	1A	Permanent acquisition required for: Improvement works to the westbound carriageway of the existing A2 mainline
04-143	1A, 1C, 1F, G1a, MU3, MU4, MU7 and MU9	Permanent acquisition required for: Construction of an improved section of the existing M2 and the improvement works to the A2, including - improvement works to the eastbound carriageway of the existing A2 mainline - improvement works to the westbound carriageway of the existing A2 mainline - construction of a new section of highway with two-lane single carriageway, between the southbound carriageway of the new A122 Lower Thames Crossing and the eastbound carriageway of the improved A2 Construction of the new A2 eastbound link road, including a new section of highway of two-lane link road, between the eastbound carriageway of the existing A2 mainline and the northbound carriageway of the existing A289 Construction of the new A2 westbound link road, including a new section of highway, two-lane single carriageway, between the southbound carriageway of the existing A289 and the westbound carriageway of the existing A2 mainline Installation of a medium-pressure gas pipeline Utility works, including the installation or diversion of underground utilities within a multi-utility corridor
04-144	1C, G1a and MU7	Permanent acquisition required for: Construction of the new A2 eastbound link road, including a new section of highway of two-lane link road, between the eastbound carriageway of the existing A2 mainline and the northbound carriageway of the existing A289 Installation of a medium-pressure gas pipeline Utility works, including the installation or diversion of underground utilities within a multi-utility corridor
04-146	1A	Permanent acquisition required for: Improvement works to the westbound carriageway of the existing A2 mainline

**Table 1: Permanent Acquisition of Land - by plot number**

Land plans plot ref.	DCO Work No(s).	Purpose for which the land is required:
04-147	1A, 1E, 1F, MU3, MU4 and MU9	Permanent acquisition required for: Improvement works to the westbound carriageway of the existing A2 mainline Construction of a section of the new local road between Halfpence Lane roundabout and Thong Lane bridge, including - construction of a new section of highway local road, with one-lane single carriageway, between the existing Halfpence Lane roundabout and Thong lane bridge - construction of a section of a new public right of way from Halfpence Lane roundabout to Thong Lane Construction of the new A2 westbound link road, including a new section of highway, two-lane single carriageway, between the southbound carriageway of the existing A289 and the westbound carriageway of the existing A2 mainline Utility works, including the installation or diversion of underground utilities within a multi-utility corridor
04-150	1E, MU3 and MU8	Permanent acquisition required for: Construction of a section of the new local road between Halfpence Lane roundabout and Thong Lane bridge, including - construction of a new section of highway local road, with one-lane single carriageway, between the existing Halfpence Lane roundabout and Thong lane bridge - construction of a section of a new public right of way from Halfpence Lane roundabout to Thong Lane - construction of a new permissive path from Halfpence Lane roundabout to road leading to Scalers Hill House Utility works, including the installation or diversion of underground utilities within a multi-utility corridor
04-155	1E	Permanent acquisition required for: Construction of a section of a new public right of way from Halfpence Lane roundabout to Thong Lane, and a new permissive path from Halfpence Lane roundabout to road leading to Scalers Hill House
04-156	1E, MU4 and MU9	Permanent acquisition required for: Construction of a section of a new public right of way from Halfpence Lane roundabout to Henhurst roundabout Utility works, including the installation or diversion of underground utilities within a multi-utility corridor
04-157	1E, MU3 and MU9	Permanent acquisition required for: Construction of a section of the new local road between Halfpence Lane roundabout and Thong Lane bridge, including - construction of a new section of highway local road, with one-lane single carriageway, between the existing Halfpence Lane roundabout and Thong lane bridge - construction of a section of a new public right of way from Halfpence Lane roundabout to Thong Lane Utility works, including the installation or diversion of underground utilities within a multi-utility corridor

**Table 1: Permanent Acquisition of Land - by plot number**

Land plans plot ref.	DCO Work No(s).	Purpose for which the land is required:
04-158	1E and MU9	Permanent acquisition required for: Construction of a section of a new public right of way from Halfpence Lane roundabout to Henhurst roundabout Utility works, including the installation or diversion of underground utilities within a multi-utility corridor
04-159	1E and MU9	Permanent acquisition required for: Construction of a section of a new public right of way from Halfpence Lane roundabout to Henhurst roundabout Utility works, including the installation or diversion of underground utilities within a multi-utility corridor
04-160	1E and MU9	Permanent acquisition required for: Construction of a section of a new public right of way from Halfpence Lane roundabout to Henhurst roundabout Utility works, including the installation or diversion of underground utilities within a multi-utility corridor
04-161	1E, MU3, MU4 and MU9	Permanent acquisition required for: Construction of a section of the new local road between Halfpence Lane roundabout and Thong Lane bridge, including - construction of a new section of highway local road, with one-lane single carriageway, between the existing Halfpence Lane roundabout and Thong lane bridge - construction of a section of a new public right of way from Halfpence Lane roundabout to Thong Lane Utility works, including the installation or diversion of underground utilities within a multi-utility corridor
04-162	1E	Permanent acquisition required for: Construction of a section of a new public right of way from Halfpence Lane roundabout to Henhurst roundabout
04-163	1E and MU8	Permanent acquisition required for: Construction of a section of a new public right of way from Halfpence Lane roundabout to Henhurst roundabout Utility works, including the installation or diversion of underground utilities within a multi-utility corridor
04-164	1E	Permanent acquisition required for: Construction of a section of a new public right of way from Halfpence Lane roundabout to Henhurst roundabout



**Table 1: Permanent Acquisition of Land - by plot number**

Land plans plot ref.	DCO Work No(s).	Purpose for which the land is required:
04-165	1E, MU3, MU4 and MU9	Permanent acquisition required for: Construction of a section of the new local road between Halfpence Lane roundabout and Thong Lane bridge, including - construction of a new section of highway local road, with one-lane single carriageway, between the existing Halfpence Lane roundabout and Thong lane bridge - construction of a section of a new public right of way from Halfpence Lane roundabout to Thong Lane Utility works, including the installation or diversion of underground utilities within a multi-utility corridor
04-166	1E, MU3 and MU9	Permanent acquisition required for: Construction of a section of the new local road between Halfpence Lane roundabout and Thong Lane bridge, including - construction of a new section of highway local road, with one-lane single carriageway, between the existing Halfpence Lane roundabout and Thong lane bridge - construction of a section of a new public right of way from Halfpence Lane roundabout to Thong Lane Utility works, including the installation or diversion of underground utilities within a multi-utility corridor
04-167	1E, MU3 and MU9	Permanent acquisition required for: Construction of a section of the new local road between Halfpence Lane roundabout and Thong Lane bridge, including - construction of a new section of highway local road, with one-lane single carriageway, between the existing Halfpence Lane roundabout and Thong lane bridge - construction of a section of a new public right of way from Halfpence Lane roundabout to Thong Lane Utility works, including the installation or diversion of underground utilities within a multi-utility corridor
04-168	1E and MU8	Permanent acquisition required for: Construction of a section of a new public right of way from Halfpence Lane roundabout to Henhurst roundabout Utility works, including the installation or diversion of underground utilities within a multi-utility corridor
04-169	1E, MU3 and MU9	Permanent acquisition required for: Construction of a section of the new local road between Halfpence Lane roundabout and Thong Lane bridge, including - construction of a new section of highway local road, with one-lane single carriageway, between the existing Halfpence Lane roundabout and Thong lane bridge - construction of a section of a new public right of way from Halfpence Lane roundabout to Thong Lane Utility works, including the installation or diversion of underground utilities within a multi-utility corridor

**Table 1: Permanent Acquisition of Land - by plot number**

Land plans plot ref.	DCO Work No(s).	Purpose for which the land is required:
04-170	1E, MU3 and MU9	Permanent acquisition required for: Construction of a section of the new local road between Halfpence Lane roundabout and Thong Lane bridge, including - construction of a new section of highway local road, with one-lane single carriageway, between the existing Halfpence Lane roundabout and Thong lane bridge - construction of a section of a new public right of way from Halfpence Lane roundabout to Thong Lane Utility works, including the installation or diversion of underground utilities within a multi-utility corridor
04-171	1D, 1E and MU8	Permanent acquisition required for: Construction of a public right of way from Brewers Road to Halfpence Lane roundabout Construction of a section of a new public right of way from Halfpence Lane roundabout to Henhurst roundabout Utility works, including the installation or diversion of underground utilities within a multi-utility corridor
04-172	1C, G1a and MU7	Permanent acquisition required for: Construction of the new A2 eastbound link road, including a new section of highway of two-lane link road, between the eastbound carriageway of the existing A2 mainline and the northbound carriageway of the existing A289 Installation of a medium-pressure gas pipeline Utility works, including the installation or diversion of underground utilities within a multi-utility corridor
04-173	1D, 1E, MU3, MU5, MU8 and MU9	Permanent acquisition required for: Construction of a public right of way from Brewers Road to Halfpence Lane roundabout Construction of a section of the new local road between Halfpence Lane roundabout and Thong Lane bridge, including - construction of a new section of highway local road, with one-lane single carriageway, between the existing Halfpence Lane roundabout and Thong lane bridge - construction of a section of a new public right of way from Halfpence Lane roundabout to Thong Lane Utility works, including the installation or diversion of underground utilities within a multi-utility corridor
04-174	1E, MU3, MU8 and MU9	Permanent acquisition required for: Construction of a new section of highway local road, with one-lane single carriageway, between the existing Halfpence Lane roundabout and Thong lane bridge Utility works, including the installation or diversion of underground utilities within a multi-utility corridor

**Table 1: Permanent Acquisition of Land - by plot number**

Land plans plot ref.	DCO Work No(s).	Purpose for which the land is required:
04-175	1E, MU3 and MU9	Permanent acquisition required for: Construction of a new section of highway local road, with one-lane single carriageway, between the existing Halfpence Lane roundabout and Thong lane bridge Utility works, including the installation or diversion of underground utilities within a multi-utility corridor
04-176	1F, MU3 and MU9	Permanent acquisition required for: Construction of the new A2 westbound link road, including a new section of highway, two-lane single carriageway, between the southbound carriageway of the existing A289 and the westbound carriageway of the existing A2 mainline Utility works, including the installation or diversion of underground utilities within a multi-utility corridor
04-177	1F and MU9	Permanent acquisition required for: Construction of the new A2 westbound link road, including a new section of highway, two-lane single carriageway, between the southbound carriageway of the existing A289 and the westbound carriageway of the existing A2 mainline Utility works, including the installation or diversion of underground utilities within a multi-utility corridor
04-178	1F and MU9	Permanent acquisition required for: Construction of the new A2 westbound link road, including a new section of highway, two-lane single carriageway, between the southbound carriageway of the existing A289 and the westbound carriageway of the existing A2 mainline Utility works, including the installation or diversion of underground utilities within a multi-utility corridor
04-179	1F and MU3	Permanent acquisition required for: Construction of the new A2 westbound link road, including a new section of highway, two-lane single carriageway, between the southbound carriageway of the existing A289 and the westbound carriageway of the existing A2 mainline Utility works, including the installation or diversion of underground utilities within a multi-utility corridor
04-180	1F, MU3, MU8 and MU9	Permanent acquisition required for: Construction of the new A2 westbound link road, including a new section of highway, two-lane single carriageway, between the southbound carriageway of the existing A289 and the westbound carriageway of the existing A2 mainline Utility works, including the installation or diversion of underground utilities within a multi-utility corridor

**Table 1: Permanent Acquisition of Land - by plot number**

Land plans plot ref.	DCO Work No(s).	Purpose for which the land is required:
04-181	1F, MU3, MU4 and MU9	Permanent acquisition required for: Construction of the new A2 westbound link road, including a new section of highway, two-lane single carriageway, between the southbound carriageway of the existing A289 and the westbound carriageway of the existing A2 mainline Utility works, including the installation or diversion of underground utilities within a multi-utility corridor
04-182	1A, 1F, MU3, MU4 and MU9	Permanent acquisition required for: Improvement works to the westbound carriageway of the existing A2 mainline Construction of the new A2 westbound link road, including a new section of highway, two-lane single carriageway, between the southbound carriageway of the existing A289 and the westbound carriageway of the existing A2 mainline Utility works, including the installation or diversion of underground utilities within a multi-utility corridor
04-183	MU3 and MU9	Permanent acquisition required for: Utility works, including the installation or diversion of underground utilities within a multi-utility corridor
04-184	1F, MU3 and MU9	Permanent acquisition required for: Construction of the new A2 westbound link road, including a new section of highway, two-lane single carriageway, between the southbound carriageway of the existing A289 and the westbound carriageway of the existing A2 mainline Utility works, including the installation or diversion of underground utilities within a multi-utility corridor
04-185	1D and MU9	Permanent acquisition required for: Construction of a public right of way from Brewers Road to Halfpence Lane roundabout Utility works, including the installation or diversion of underground utilities within a multi-utility corridor
04-186	1D, MU5 and MU9	Permanent acquisition required for: Construction of a public right of way from Brewers Road to Halfpence Lane roundabout Utility works, including the installation or diversion of underground utilities within a multi-utility corridor
04-187	1D, 1K, MU5 and MU6	Permanent acquisition required for: Construction of a public right of way from Brewers Road to Halfpence Lane roundabout Construction of a new public right of way from the improved footpath to the improved Brewers Road

**Table 1: Permanent Acquisition of Land - by plot number**

Land plans plot ref.	DCO Work No(s).	Purpose for which the land is required:
04-187 Cont'd		Utility works, including the installation or diversion of underground utilities within a multi-utility corridor
04-188	1F and MU4	Permanent acquisition required for: Construction of the new A2 westbound link road, including a new section of highway, two-lane single carriageway, between the southbound carriageway of the existing A289 and the westbound carriageway of the existing A2 mainline  Utility works, including the installation or diversion of underground utilities within a multi-utility corridor
04-189	1F, MU3 and MU4	Permanent acquisition required for: Construction of the new A2 westbound link road, including a new section of highway, two-lane single carriageway, between the southbound carriageway of the existing A289 and the westbound carriageway of the existing A2 mainline  Utility works, including the installation or diversion of underground utilities within a multi-utility corridor
04-190	1F and MU4	Permanent acquisition required for: Construction of the new A2 westbound link road, including a new section of highway, two-lane single carriageway, between the southbound carriageway of the existing A289 and the westbound carriageway of the existing A2 mainline  Utility works, including the installation or diversion of underground utilities within a multi-utility corridor
04-191	1F	Permanent acquisition required for: Construction of the new A2 westbound link road, including a new section of highway, two-lane single carriageway, between the southbound carriageway of the existing A289 and the westbound carriageway of the existing A2 mainline
04-192	1A, 1D, 1F, MU3, MU4 and MU5	Permanent acquisition required for: Improvement works to the westbound carriageway of the existing A2 mainline  Construction of a new bridge to carry the realigned Brewers Road over the improved section of the A2, including - construction of a new bridge to carry the realigned Brewers Road over both carriageways of the improved section of the A2 mainline, the eastbound carriageway of the new A2 link road and the westbound carriageway of the new A2 link road - improvement works to the existing Brewers Road  Construction of the new A2 westbound link road, including a new section of highway, two-lane single carriageway, between the southbound carriageway of the existing A289 and the westbound carriageway of the existing A2 mainline  Utility works, including the installation or diversion of underground utilities within a multi-utility corridor

**Table 1: Permanent Acquisition of Land - by plot number**

Land plans plot ref.	DCO Work No(s).	Purpose for which the land is required:
04-193	1A, 1C, 1D, G1a, MU5 and MU7	<p>Permanent acquisition required for:</p> <p>Construction of an improved section of the existing M2 and the improvement works to the A2, including</p> <ul style="list-style-type: none"> <li>- improvement works to the eastbound carriageway of the existing A2 mainline</li> <li>- improvement works to the westbound carriageway of the existing A2 mainline</li> </ul> <p>Construction of the new A2 eastbound link road, including a new section of highway of two-lane link road, between the eastbound carriageway of the existing A2 mainline and the northbound carriageway of the existing A289</p> <p>Construction of a new bridge to carry the realigned Brewers Road over the improved section of the A2, including</p> <ul style="list-style-type: none"> <li>- construction of a new bridge to carry the realigned Brewers Road over both carriageways of the improved section of the A2 mainline, the eastbound carriageway of the new A2 link road and the westbound carriageway of the new A2 link road</li> <li>- improvement works to the existing Brewers Road</li> </ul> <p>Installation of a medium-pressure gas pipeline</p> <p>Utility works, including the installation or diversion of underground utilities within a multi-utility corridor</p>
04-194	1C, 1D, G1a, MU5 and MU7	<p>Permanent acquisition required for:</p> <p>Construction of the new A2 eastbound link road, including a new section of highway of two-lane link road, between the eastbound carriageway of the existing A2 mainline and the northbound carriageway of the existing A289</p> <p>Construction of a new bridge to carry the realigned Brewers Road over the improved section of the A2, including</p> <ul style="list-style-type: none"> <li>- construction of a new bridge to carry the realigned Brewers Road over both carriageways of the improved section of the A2 mainline, the eastbound carriageway of the new A2 link road and the westbound carriageway of the new A2 link road</li> <li>- improvement works to the existing Brewers Road</li> </ul> <p>Installation of a medium-pressure gas pipeline</p> <p>Utility works, including the installation or diversion of underground utilities within a multi-utility corridor</p>
04-195	1D, G1a, MU5 and MU7	<p>Permanent acquisition required for:</p> <p>Construction of a new bridge to carry the realigned Brewers Road over the improved section of the A2, including</p> <ul style="list-style-type: none"> <li>- construction of a new bridge to carry the realigned Brewers Road over both carriageways of the improved section of the A2 mainline, the eastbound carriageway of the new A2 link road and the westbound carriageway of the new A2 link road</li> <li>- improvement works to the existing Brewers Road</li> </ul> <p>Installation of a medium-pressure gas pipeline</p> <p>Utility works, including the installation or diversion of underground utilities within a multi-utility corridor</p>

**Table 1: Permanent Acquisition of Land - by plot number**

Land plans plot ref.	DCO Work No(s).	Purpose for which the land is required:
04-196	1D, 1F, MU3, MU4 and MU5	Permanent acquisition required for: Construction of a new bridge to carry the realigned Brewers Road over the improved section of the A2, including - construction of a new bridge to carry the realigned Brewers Road over both carriageways of the improved section of the A2 mainline, the eastbound carriageway of the new A2 link road and the westbound carriageway of the new A2 link road - improvement works to the existing Brewers Road  Construction of the new A2 westbound link road, including a new section of highway, two-lane single carriageway, between the southbound carriageway of the existing A289 and the westbound carriageway of the existing A2 mainline  Utility works, including the installation or diversion of underground utilities within a multi-utility corridor
04-197	1K	Permanent acquisition required for: Construction of a new public right of way from the improved footpath to the improved Brewers Road
04-198	1D and MU5	Permanent acquisition required for: Construction of a public right of way from Brewers Road to Halfpence Lane roundabout  Utility works, including the installation or diversion of underground utilities within a multi-utility corridor
04-199	1D and MU5	Permanent acquisition required for: Construction of a public right of way from Brewers Road to Halfpence Lane roundabout  Utility works, including the installation or diversion of underground utilities within a multi-utility corridor
04-201	1D and MU5	Permanent acquisition required for: Construction of a public right of way from Brewers Road to Halfpence Lane roundabout  Utility works, including the installation or diversion of underground utilities within a multi-utility corridor
04-202	1D, MU4 and MU5	Permanent acquisition required for: Improvement works to the existing Brewers Road and construction of a public right of way from Brewers Road to Halfpence Lane roundabout  Utility works, including the installation or diversion of underground utilities within a multi-utility corridor
04-203	1K	Permanent acquisition required for: Construction of a new public right of way from the improved footpath to the improved Brewers Road

**Table 1: Permanent Acquisition of Land - by plot number**

Land plans plot ref.	DCO Work No(s).	Purpose for which the land is required:
04-204	1D, 1F, MU3, MU4 and MU5	<p>Permanent acquisition required for:</p> <p>Construction of a new bridge to carry the realigned Brewers Road over the improved section of the A2, including</p> <ul style="list-style-type: none"> <li>- construction of a new bridge to carry the realigned Brewers Road over both carriageways of the improved section of the A2 mainline, the eastbound carriageway of the new A2 link road and the westbound carriageway of the new A2 link road</li> <li>- demolition of the existing Brewers Road bridge over the existing A2</li> <li>- improvement works to the existing Brewers Road</li> <li>- construction of a public right of way from Brewers Road to Halfpence Lane roundabout</li> </ul> <p>Construction of the new A2 westbound link road, including a new section of highway, two-lane single carriageway, between the southbound carriageway of the existing A289 and the westbound carriageway of the existing A2 mainline</p> <p>Utility works, including the installation or diversion of underground utilities within a multi-utility corridor</p>
04-205	1D and MU5	<p>Permanent acquisition required for:</p> <p>Construction of a public right of way from Brewers Road to Halfpence Lane roundabout</p> <p>Utility works, including the installation or diversion of underground utilities within a multi-utility corridor</p>
04-206	1D, MU5 and MU6	<p>Permanent acquisition required for:</p> <p>Construction of a public right of way from Brewers Road to Halfpence Lane roundabout</p> <p>Utility works, including the installation or diversion of underground utilities within a multi-utility corridor</p>
04-207	1D, 1F, MU3, MU4, MU5 and MU6	<p>Permanent acquisition required for:</p> <p>Construction of a new bridge to carry the realigned Brewers Road over the improved section of the A2, including</p> <ul style="list-style-type: none"> <li>- construction of a new bridge to carry the realigned Brewers Road over both carriageways of the improved section of the A2 mainline, the eastbound carriageway of the new A2 link road and the westbound carriageway of the new A2 link road</li> <li>- improvement works to the existing Brewers Road</li> <li>- construction of a public right of way from Brewers Road to Halfpence Lane roundabout</li> </ul> <p>Construction of the new A2 westbound link road, including a new section of highway, two-lane single carriageway, between the southbound carriageway of the existing A289 and the westbound carriageway of the existing A2 mainline</p> <p>Utility works, including the installation or diversion of underground utilities within a multi-utility corridor</p>
04-208	1K	<p>Permanent acquisition required for:</p> <p>Construction of a new public right of way from the improved footpath to the improved Brewers Road</p>



**Table 1: Permanent Acquisition of Land - by plot number**

Land plans plot ref.	DCO Work No(s).	Purpose for which the land is required:
04-209	1K	Permanent acquisition required for: Construction of a new public right of way from the improved footpath to the improved Brewers Road
04-210	1D	Permanent acquisition required for: Construction of a public right of way from Brewers Road to Halfpence Lane roundabout
04-211	1A, 1C, 1D and MU5	Permanent acquisition required for: Construction of an improved section of the existing M2 and the improvement works to the A2, including - improvement works to the eastbound carriageway of the existing A2 mainline - improvement works to the westbound carriageway of the existing A2 mainline Construction of the new A2 eastbound link road, including a new section of highway of two-lane link road, between the eastbound carriageway of the existing A2 mainline and the northbound carriageway of the existing A289 Construction of a new bridge to carry the realigned Brewers Road over the improved section of the A2, including - construction of a new bridge to carry the realigned Brewers Road over both carriageways of the improved section of the A2 mainline, the eastbound carriageway of the new A2 link road and the westbound carriageway of the new A2 link road - demolition of the existing Brewers Road bridge over the existing A2 - improvement works to the existing Brewers Road - construction of a public right of way from Brewers Road to Halfpence Lane roundabout Utility works, including the installation or diversion of underground utilities within a multi-utility corridor
04-212	1D, 1F, MU3 and MU5	Permanent acquisition required for: Construction of a new bridge to carry the realigned Brewers Road over the improved section of the A2, including - construction of a new bridge to carry the realigned Brewers Road over both carriageways of the improved section of the A2 mainline, the eastbound carriageway of the new A2 link road and the westbound carriageway of the new A2 link road - improvement works to the existing Brewers Road - construction of a public right of way from Brewers Road to Halfpence Lane roundabout Construction of the new A2 westbound link road, including a new section of highway, two-lane single carriageway, between the southbound carriageway of the existing A289 and the westbound carriageway of the existing A2 mainline Utility works, including the installation or diversion of underground utilities within a multi-utility corridor
04-213	1K	Permanent acquisition required for: Construction of a new public right of way from the improved footpath to the improved Brewers Road

**Table 1: Permanent Acquisition of Land - by plot number**

Land plans plot ref.	DCO Work No(s).	Purpose for which the land is required:
04-214	1A, 1C, 1D, 1F and MU5	<p>Permanent acquisition required for:</p> <p>Construction of an improved section of the existing M2 and the improvement works to the A2, including</p> <ul style="list-style-type: none"> <li>- improvement works to the eastbound carriageway of the existing A2 mainline</li> <li>- improvement works to the westbound carriageway of the existing A2 mainline</li> </ul> <p>Construction of the new A2 eastbound link road, including a new section of highway of two-lane link road, between the eastbound carriageway of the existing A2 mainline and the northbound carriageway of the existing A289</p> <p>Construction of a new bridge to carry the realigned Brewers Road over the improved section of the A2, including</p> <ul style="list-style-type: none"> <li>- construction of a new bridge to carry the realigned Brewers Road over both carriageways of the improved section of the A2 mainline, the eastbound carriageway of the new A2 link road and the westbound carriageway of the new A2 link road</li> <li>- improvement works to the existing Brewers Road</li> <li>- construction of a public right of way from Brewers Road to Halfpence Lane roundabout</li> </ul> <p>Construction of the new A2 westbound link road, including a new section of highway, two-lane single carriageway, between the southbound carriageway of the existing A289 and the westbound carriageway of the existing A2 mainline</p> <p>Utility works, including the installation or diversion of underground utilities within a multi-utility corridor</p>
04-216	1C, 1D and MU5	<p>Permanent acquisition required for:</p> <p>Construction of the new A2 eastbound link road, including a new section of highway of two-lane link road, between the eastbound carriageway of the existing A2 mainline and the northbound carriageway of the existing A289</p> <p>Construction of a new bridge to carry the realigned Brewers Road over the improved section of the A2, including</p> <ul style="list-style-type: none"> <li>- construction of a new bridge to carry the realigned Brewers Road over both carriageways of the improved section of the A2 mainline, the eastbound carriageway of the new A2 link road and the westbound carriageway of the new A2 link road</li> <li>- demolition of the existing Brewers Road bridge over the existing A2</li> <li>- improvement works to the existing Brewers Road</li> <li>- construction of a public right of way from Brewers Road to Halfpence Lane roundabout</li> </ul> <p>Utility works, including the installation or diversion of underground utilities within a multi-utility corridor</p>
04-217	1D, G1a, MU5 and MU7	<p>Permanent acquisition required for:</p> <p>Improvement works to the existing Brewers Road</p> <p>Installation of a medium-pressure gas pipeline</p> <p>Utility works, including the installation or diversion of underground utilities within a multi-utility corridor</p>

**Table 1: Permanent Acquisition of Land - by plot number**

Land plans plot ref.	DCO Work No(s).	Purpose for which the land is required:
04-218	1D, MU5 and MU7	Permanent acquisition required for: Construction of a new bridge to carry the realigned Brewers Road over the improved section of the A2, including - construction of a new bridge to carry the realigned Brewers Road over both carriageways of the improved section of the A2 mainline, the eastbound carriageway of the new A2 link road and the westbound carriageway of the new A2 link road - demolition of the existing Brewers Road bridge over the existing A2 - improvement works to the existing Brewers Road - construction of a public right of way from Brewers Road to Halfpence Lane roundabout  Utility works, including the installation or diversion of underground utilities within a multi-utility corridor
04-219	1A, 1C, 1D, 1M and MU5	Permanent acquisition required for: Improvement works to the eastbound carriageway of the existing A2 mainline  Construction of the new A2 eastbound link road, including a new section of highway of two-lane link road, between the eastbound carriageway of the existing A2 mainline and the northbound carriageway of the existing A289  Construction of a new bridge to carry the realigned Brewers Road over the improved section of the A2, including - construction of a new bridge to carry the realigned Brewers Road over both carriageways of the improved section of the A2 mainline, the eastbound carriageway of the new A2 link road and the westbound carriageway of the new A2 link road - improvement works to the existing Brewers Road - construction of a public right of way from Brewers Road to Halfpence Lane roundabout  Construction of a new highway, one-lane single carriageway, between the new A2 eastbound link road and the realigned Brewers Road  Utility works, including the installation or diversion of underground utilities within a multi-utility corridor
04-220	1D, G1a, MU5 and MU7	Permanent acquisition required for: Improvement works to the existing Brewers Road and construction of a public right of way from Brewers Road to Halfpence Lane roundabout  Installation of a medium-pressure gas pipeline  Utility works, including the installation or diversion of underground utilities within a multi-utility corridor
04-221	1D, G1a, MU5 and MU7	Permanent acquisition required for: Improvement works to the existing Brewers Road and construction of a public right of way from Brewers Road to Halfpence Lane roundabout  Installation of a medium-pressure gas pipeline

**Table 1: Permanent Acquisition of Land - by plot number**

Land plans plot ref.	DCO Work No(s).	Purpose for which the land is required:
04-221 Cont'd		Utility works, including the installation or diversion of underground utilities within a multi-utility corridor
04-222	1C, 1D, 1M and MU5	Permanent acquisition required for: Construction of the new A2 eastbound link road, including a new section of highway of two-lane link road, between the eastbound carriageway of the existing A2 mainline and the northbound carriageway of the existing A289  Construction of a new bridge to carry the realigned Brewers Road over the improved section of the A2, including - construction of a new bridge to carry the realigned Brewers Road over both carriageways of the improved section of the A2 mainline, the eastbound carriageway of the new A2 link road and the westbound carriageway of the new A2 link road - improvement works to the existing Brewers Road - construction of a public right of way from Brewers Road to Halfpence Lane roundabout  Construction of a new highway, one-lane single carriageway, between the new A2 eastbound link road and the realigned Brewers Road  Utility works, including the installation or diversion of underground utilities within a multi-utility corridor
04-224	1D and MU5	Permanent acquisition required for: Improvement works to the existing Brewers Road and construction of a public right of way from Brewers Road to Halfpence Lane roundabout  Utility works, including the installation or diversion of underground utilities within a multi-utility corridor
04-230	1F and MU4	Permanent acquisition required for: Construction of the new A2 westbound link road, including a new section of highway, two-lane single carriageway, between the southbound carriageway of the existing A289 and the westbound carriageway of the existing A2 mainline  Utility works, including the installation or diversion of underground utilities within a multi-utility corridor
04-231	1F and MU3	Permanent acquisition required for: Construction of the new A2 westbound link road, including a new section of highway, two-lane single carriageway, between the southbound carriageway of the existing A289 and the westbound carriageway of the existing A2 mainline  Utility works, including the installation or diversion of underground utilities within a multi-utility corridor
04-232	1A, 1F, MU3 and MU4	Permanent acquisition required for: Construction of an improved section of the existing M2 and the improvement works to the A2, including - improvement works to the eastbound carriageway of the existing A2 mainline - improvement works to the westbound carriageway of the existing A2 mainline

**Table 1: Permanent Acquisition of Land - by plot number**

Land plans plot ref.	DCO Work No(s).	Purpose for which the land is required:
04-232 Cont'd		Construction of the new A2 westbound link road, including a new section of highway, two-lane single carriageway, between the southbound carriageway of the existing A289 and the westbound carriageway of the existing A2 mainline Utility works, including the installation or diversion of underground utilities within a multi-utility corridor
04-234	1N and G1a	Permanent acquisition required for: Construction of a section of the new local road between the new A2 and the realigned Brewers Road Installation of a medium-pressure gas pipeline
04-235	1A, 1C and 1M	Permanent acquisition required for: Improvement works to the eastbound carriageway of the existing A2 mainline Construction of the new A2 eastbound link road, including a new section of highway of two-lane link road, between the eastbound carriageway of the existing A2 mainline and the northbound carriageway of the existing A289 Construction of a new highway, one-lane single carriageway, between the new A2 eastbound link road and the realigned Brewers Road
04-236	1N and G1a	Permanent acquisition required for: Construction of a section of the new local road between the new A2 and the realigned Brewers Road Installation of a medium-pressure gas pipeline
04-237	1N and G1a	Permanent acquisition required for: Construction of a section of the new local road between the new A2 and the realigned Brewers Road Installation of a medium-pressure gas pipeline
04-238	1N and G1a	Permanent acquisition required for: Construction of a section of the new local road between the new A2 and the realigned Brewers Road Installation of a medium-pressure gas pipeline
04-239	1F, MU3 and MU4	Permanent acquisition required for: Construction of the new A2 westbound link road, including a new section of highway, two-lane single carriageway, between the southbound carriageway of the existing A289 and the westbound carriageway of the existing A2 mainline Utility works, including the installation or diversion of underground utilities within a multi-utility corridor

**Table 1: Permanent Acquisition of Land - by plot number**

Land plans plot ref.	DCO Work No(s).	Purpose for which the land is required:
04-240	1C and 1M	Permanent acquisition required for: Construction of the new A2 eastbound link road, including a new section of highway of two-lane link road, between the eastbound carriageway of the existing A2 mainline and the northbound carriageway of the existing A289 Construction of a new highway, one-lane single carriageway, between the new A2 eastbound link road and the realigned Brewers Road
04-241	1A, 1C and 1M	Permanent acquisition required for: Improvement works to the eastbound carriageway of the existing A2 mainline Construction of the new A2 eastbound link road, including a new section of highway of two-lane link road, between the eastbound carriageway of the existing A2 mainline and the northbound carriageway of the existing A289 Construction of a section of the new local road between the new A2 and the realigned Brewers Road, including - construction of a new highway, one-lane single carriageway, between the realigned Brewers Road and the new A2 eastbound link road - construction of a new highway, one-lane single carriageway, between the new A2 eastbound link road and the realigned Brewers Road
04-242	1M	Permanent acquisition required for: Construction of a new highway, one-lane single carriageway, between the new A2 eastbound link road and the realigned Brewers Road
04-245	1M	Permanent acquisition required for: Construction of a new highway, one-lane single carriageway, between the realigned Brewers Road and the new A2 eastbound link road
04-248	1M	Permanent acquisition required for: Construction of a new highway, one-lane single carriageway, between the realigned Brewers Road and the new A2 eastbound link road
04-250	1M	Permanent acquisition required for: Construction of a new highway, one-lane single carriageway, between the realigned Brewers Road and the new A2 eastbound link road
04-256	1F, MU3 and MU4	Permanent acquisition required for: Construction of the new A2 westbound link road, including a new section of highway, two-lane single carriageway, between the southbound carriageway of the existing A289 and the westbound carriageway of the existing A2 mainline Utility works, including the installation or diversion of underground utilities within a multi-utility corridor

**Table 1: Permanent Acquisition of Land - by plot number**

Land plans plot ref.	DCO Work No(s).	Purpose for which the land is required:
04-260	1F and MU4	Permanent acquisition required for: Construction of the new A2 westbound link road, including a new section of highway, two-lane single carriageway, between the southbound carriageway of the existing A289 and the westbound carriageway of the existing A2 mainline Utility works, including the installation or diversion of underground utilities within a multi-utility corridor
04-261	1A, 1C, 1M and G1a	Permanent acquisition required for: Improvement works to the eastbound carriageway of the existing A2 mainline Construction of the new A2 eastbound link road, including a new section of highway of two-lane link road, between the eastbound carriageway of the existing A2 mainline and the northbound carriageway of the existing A289 Construction of a new highway, one-lane single carriageway, between the realigned Brewers Road and the new A2 eastbound link road Installation of a medium-pressure gas pipeline
04-262	1A, 1F, MU3 and MU4	Permanent acquisition required for: Construction of an improved section of the existing M2 and the improvement works to the A2, including - improvement works to the eastbound carriageway of the existing A2 mainline - improvement works to the westbound carriageway of the existing A2 mainline Construction of the new A2 westbound link road, including a new section of highway, two-lane single carriageway, between the southbound carriageway of the existing A289 and the westbound carriageway of the existing A2 mainline Utility works, including the installation or diversion of underground utilities within a multi-utility corridor
04-263	1M	Permanent acquisition required for: Construction of a new highway, one-lane single carriageway, between the realigned Brewers Road and the new A2 eastbound link road
04-264	1M	Permanent acquisition required for: Construction of a new highway, one-lane single carriageway, between the realigned Brewers Road and the new A2 eastbound link road
04-265	1C, 1M and G1a	Permanent acquisition required for: Construction of the new A2 eastbound link road, including a new section of highway of two-lane link road, between the eastbound carriageway of the existing A2 mainline and the northbound carriageway of the existing A289 Construction of a new highway, one-lane single carriageway, between the realigned Brewers Road and the new A2 eastbound link road

<b>Table 1: Permanent Acquisition of Land - by plot number</b>		
<b>Land plans plot ref.</b>	<b>DCO Work No(s).</b>	<b>Purpose for which the land is required:</b>
04-265 Cont'd		Installation of a medium-pressure gas pipeline
04-267	1F and MU4	Permanent acquisition required for: Construction of the new A2 westbound link road, including a new section of highway, two-lane single carriageway, between the southbound carriageway of the existing A289 and the westbound carriageway of the existing A2 mainline  Utility works, including the installation or diversion of underground utilities within a multi-utility corridor
04-269	1M and G1a	Permanent acquisition required for: Construction of a new highway, one-lane single carriageway, between the realigned Brewers Road and the new A2 eastbound link road  Installation of a medium-pressure gas pipeline
04-270	1F and MU4	Permanent acquisition required for: Construction of the new A2 westbound link road, including a new section of highway, two-lane single carriageway, between the southbound carriageway of the existing A289 and the westbound carriageway of the existing A2 mainline  Utility works, including the installation or diversion of underground utilities within a multi-utility corridor
04-271	1H, 2C, G1b, MU10, MU12, MUT1 and MUT2	Permanent acquisition required for: Construction of the realigned Thong Lane over the improved section of the A2 mainline, including - construction of a new highway local road over Thong Lane - construction of a new private means of access to access the Inn on the Lake from the new Thong Lane - construction of a new public right of way along the verge of the realigned Thong Lane  Construction of the new A122 Lower Thames Crossing Link Road, including a new highway, one-lane single carriageway, between the southbound carriageway of the new A122 Lower Thames Crossing and the eastbound carriageway of the new A2 link road  Installation of a medium-pressure gas pipeline  Utility works, including the installation or diversion of underground utilities within a multi-utility corridor
04-272	1D, MU4 and MU5	Permanent acquisition required for: Improvement works to the existing Brewers Road and construction of a public right of way from Brewers Road to Halfpence Lane roundabout  Utility works, including the installation or diversion of underground utilities within a multi-utility corridor



<b>Table 1: Permanent Acquisition of Land - by plot number</b>		
<b>Land plans plot ref.</b>	<b>DCO Work No(s).</b>	<b>Purpose for which the land is required:</b>
04-273	1D, MU4, MU5 and MU6	<p>Permanent acquisition required for:</p> <p>Improvement works to the existing Brewers Road and construction of a public right of way from Brewers Road to Halfpence Lane roundabout</p> <p>Utility works, including the installation or diversion of underground utilities within a multi-utility corridor</p>
04-275	2C, CA2 and OH2	<p>Permanent acquisition required for:</p> <p>Earthworks associated with the new A122 Lower Thames Crossing Link Roads</p> <p>Temporary construction compound at surface for facilitating main works</p> <p>Overhead lines diversion works, including the removal of existing overhead lines and supports</p>
04-277	1H, 2O, CA2, G1b, MU10, MU11, MUT1 and OH2	<p>Permanent acquisition required for:</p> <p>Construction of the realigned Thong Lane over the improved section of the A2 mainline, including</p> <ul style="list-style-type: none"> <li>- construction of a new highway local road over Thong Lane</li> <li>- construction of a new public right of way along the verge of the realigned Thong Lane</li> </ul> <p>Construction of a new public right of way connecting Thong Lane bridge over the improved A2 mainline to Thong Lane bridge over A122 Lower Thames Crossing</p> <p>Temporary construction compound at surface for facilitating main works</p> <p>Installation of a medium-pressure gas pipeline</p> <p>Utility works, including the installation or diversion of underground utilities within a multi-utility corridor</p> <p>Utility works, including the installation or diversion of underground utilities within a multi-utility corridor and the installation of two new electrical substations</p> <p>Overhead lines diversion works, including the removal of existing overhead lines and supports</p>
06-01	2S	<p>Permanent acquisition required for:</p> <p>Improvement of the westbound carriageway of the existing A2</p>
06-02	2P and 2S	<p>Permanent acquisition required for:</p> <p>Improvement works to a section of the existing public right of way from Church Road to existing public right of way footpath NS175</p> <p>Improvement of the westbound carriageway of the existing A2</p>

<b>Table 1: Permanent Acquisition of Land - by plot number</b>		
<b>Land plans plot ref.</b>	<b>DCO Work No(s).</b>	<b>Purpose for which the land is required:</b>
06-04	2S	Permanent acquisition required for: Improvement of the westbound carriageway of the existing A2
06-05	2S	Permanent acquisition required for: Improvement of the westbound carriageway of the existing A2
06-06	2P, E7 and E8	Permanent acquisition required for: Construction of a new section of the public right of way from Jeskyns Community woodland to Church Road Implementation of environmental mitigation works to create a site for protected species, including the construction of a new bat barn structure Implementation of environmental works to create a compensatory habitat site for nitrogen deposition
06-07	2S	Permanent acquisition required for: Improvement of the westbound carriageway of the existing A2
06-10	2S	Permanent acquisition required for: Improvement of the westbound carriageway of the existing A2
06-12	2P, 2S and MU14	Permanent acquisition required for: Improvement works to a section of the existing public right of way from Church Road to existing public right of way footpath NS175 Improvement of the westbound carriageway of the existing A2 Utility works, including the installation or diversion of underground utilities within a multi-utility corridor
06-13	2F, 2M, 2P, 2S, 2Y, MU14, MU16 and MU9	Permanent acquisition required for: Construction of a section of the new Gravesend East junction, including - improvement of the existing road two-lane single carriageway, between Gravesend East junction south and the Gravesend East junction north - modification of the existing bridge (Marling Cross overbridge) to carry the road between Gravesend East junction south and the Gravesend East junction north over the eastbound and westbound carriageways of the improved A2 mainline - modification of the multi-lane gyratory at Gravesend East junction north of the improved A2 mainline Improvement works to an existing drainage infiltration basin with associated drainage facilities, and construction of a private means of access from the modified Gravesend East junction north

**Table 1: Permanent Acquisition of Land - by plot number**

Land plans plot ref.	DCO Work No(s).	Purpose for which the land is required:
06-13 Cont'd		<p>Improvement works to a section of the existing public right of way from Church Road to existing public right of way footpath NS175</p> <p>Improvement of the eastbound and westbound carriageways of the existing A2</p> <p>Construction of the new link roads between Gravesend East junction and the improved A2 mainline, including</p> <ul style="list-style-type: none"> <li>- construction of a new highway local road, single carriageway between the Gravesend East junction south and the improved A2 mainline</li> <li>- construction of a new highway local road, single carriageway between the Gravesend East junction north and the improved A2 mainline</li> </ul> <p>Utility works, including the installation or diversion of underground utilities within a multi-utility corridor</p>
06-14	2P	<p>Permanent acquisition required for:</p> <p>Improvement works to a section of the existing public right of way from Church Road to existing public right of way footpath NS175</p>
06-15	2M	<p>Permanent acquisition required for:</p> <p>Improvement works to an existing drainage infiltration basin with associated drainage facilities, and construction of a private means of access from the modified Gravesend East junction north</p>
06-16	2M	<p>Permanent acquisition required for:</p> <p>Improvement works to an existing drainage infiltration basin with associated drainage facilities, and construction of a private means of access from the modified Gravesend East junction north</p>
06-17	2M	<p>Permanent acquisition required for:</p> <p>Construction of a private means of access from the modified Gravesend East junction north to the existing drainage infiltration basin</p>
06-20	2F, 2I, 2M, 2Z, G1b, MU15 and MU16	<p>Permanent acquisition required for:</p> <p>Construction of a section of the new Gravesend East junction, including</p> <ul style="list-style-type: none"> <li>- modification of the multi-lane gyratory at Gravesend East junction north of the improved A2 mainline</li> <li>- construction of a new highway road, two-lane single carriageway between the link road and the existing Valley Drive roundabout</li> <li>- construction of a new public right of way from Gravesend East junction south to Gravesend East junction north</li> </ul> <p>Construction of new Gravesend East junction link roads, including a new highway, one-lane single carriageway, between the new Gravesend East junction and the northbound carriageway of the new A122 Lower Thames Crossing</p> <p>Construction of a private means of access from the modified Gravesend East junction north to the existing drainage infiltration basin</p>

**Table 1: Permanent Acquisition of Land - by plot number**

Land plans plot ref.	DCO Work No(s).	Purpose for which the land is required:
06-20 Cont'd		Improvement of the local roads, including - improvement works to the existing Hever Court Road west from Gravesend East junction north - improvement works to the existing road Hever Court Road east, from Gravesend East junction north roundabout to Valley Drive roundabout - improvement works to the existing road Valley Drive from Valley Drive roundabout - construction of a new public right of way from Hever Court Road to Valley Drive  Installation of a medium-pressure gas pipeline  Utility works, including the installation or diversion of underground utilities within a multi-utility corridor
06-21	2Z, MU15 and MU16	Permanent acquisition required for:  Improvement works to the existing Hever Court Road west from Gravesend East junction north  Utility works, including the installation or diversion of underground utilities within a multi-utility corridor
06-22	2Z and MU16	Permanent acquisition required for:  Improvement works to the existing Hever Court Road west from Gravesend East junction north  Utility works, including the installation or diversion of underground utilities within a multi-utility corridor
06-23	2Z and MU16	Permanent acquisition required for:  Improvement works to the existing Hever Court Road west from Gravesend East junction north  Utility works, including the installation or diversion of underground utilities within a multi-utility corridor
06-24	2Q, 2Z, G1b and MU16	Permanent acquisition required for:  Construction of a new public right of way from Valley Drive to the existing public right of way footpath NS174  Improvement of the local roads, including - improvement works to the existing Hever Court Road west from Gravesend East junction north - improvement works to the existing road Hever Court Road east, from Gravesend East junction north roundabout to Valley Drive roundabout - construction of a new public right of way from Hever Court Road to Valley Drive  Installation of a medium-pressure gas pipeline  Utility works, including the installation or diversion of underground utilities within a multi-utility corridor

**Table 1: Permanent Acquisition of Land - by plot number**

Land plans plot ref.	DCO Work No(s).	Purpose for which the land is required:
06-25	2M and MU16	Permanent acquisition required for: Construction of a private means of access from the modified Gravesend East junction north to the existing drainage infiltration basin Utility works, including the installation or diversion of underground utilities within a multi-utility corridor
06-26	2F, 2Y and MU16	Permanent acquisition required for: Modification of the multi-lane gyratory at Gravesend East junction north of the improved A2 mainline Construction of the new link roads between Gravesend East junction and the improved A2 mainline, including a new highway local road, single carriageway between the Gravesend East junction north and the improved A2 mainline Utility works, including the installation or diversion of underground utilities within a multi-utility corridor
06-27	2M	Permanent acquisition required for: Construction of a private means of access from the modified Gravesend East junction north to the existing drainage infiltration basin
06-28	2Z, MU15 and MU16	Permanent acquisition required for: Improvement works to the existing Hever Court Road west from Gravesend East junction north Utility works, including the installation or diversion of underground utilities within a multi-utility corridor
06-29	2M	Permanent acquisition required for: Construction of a private means of access from the modified Gravesend East junction north to the existing drainage infiltration basin
06-30	2F, 2M, MU15 and MU16	Permanent acquisition required for: Modification of the multi-lane gyratory at Gravesend East junction north of the improved A2 mainline Construction of a private means of access from the modified Gravesend East junction north to the existing drainage infiltration basin Utility works, including the installation or diversion of underground utilities within a multi-utility corridor
06-31	2E, 2F, 2X, MU14, MU16 and MU9	Permanent acquisition required for: Construction of a new multi-lane roundabout, Henhurst roundabout, and a new private means of local access

**Table 1: Permanent Acquisition of Land - by plot number**

Land plans plot ref.	DCO Work No(s).	Purpose for which the land is required:
06-31 Cont'd		<p>Construction of a section of the new Gravesend East junction, including</p> <ul style="list-style-type: none"> <li>- modification of the existing multi-lane gyratory at Gravesend East junction south of the improved A2 mainline</li> <li>- improvement of the existing road two-lane single carriageway, between Gravesend East junction south and the Gravesend East junction north</li> <li>- construction of a new highway road, two-lane single carriageway between the link road and the existing Valley Drive roundabout</li> <li>- construction of a new public right of way from Gravesend East junction south to Gravesend East junction north</li> </ul> <p>Construction of the new local road, multi-lane single carriageway, between the new Henhurst roundabout and the modified Gravesend East junction south,</p> <p>Utility works, including the installation or diversion of underground utilities within a multi-utility corridor</p>
06-32	2F and MU16	<p>Permanent acquisition required for:</p> <p>Modification of the multi-lane gyratory at Gravesend East junction north of the improved A2 mainline</p> <p>Utility works, including the installation or diversion of underground utilities within a multi-utility corridor</p>
06-33	2F and MU16	<p>Permanent acquisition required for:</p> <p>Modification of the multi-lane gyratory at Gravesend East junction north of the improved A2 mainline</p> <p>Utility works, including the installation or diversion of underground utilities within a multi-utility corridor</p>
06-34	2F	<p>Permanent acquisition required for:</p> <p>Modification of the multi-lane gyratory at Gravesend East junction north of the improved A2 mainline</p>
06-35	2F, 2Z, G1b, MU15 and MU16	<p>Permanent acquisition required for:</p> <p>Modification of the multi-lane gyratory at Gravesend East junction north of the improved A2 mainline</p> <p>Improvement of the local roads, including</p> <ul style="list-style-type: none"> <li>- improvement works to the existing Hever Court Road west from Gravesend East junction north</li> <li>- improvement works to the existing road Hever Court Road east, from Gravesend East junction north roundabout to Valley Drive roundabout</li> <li>- construction of a new public right of way from Hever Court Road to Valley Drive</li> </ul> <p>Installation of a medium-pressure gas pipeline</p> <p>Utility works, including the installation or diversion of underground utilities within a multi-utility corridor</p>
06-36	2F, 2Z, CA1, G1b, MU15 and MU16	<p>Permanent acquisition required for:</p> <p>Modification of the multi-lane gyratory at Gravesend East junction north of the improved A2 mainline</p>

**Table 1: Permanent Acquisition of Land - by plot number**

Land plans plot ref.	DCO Work No(s).	Purpose for which the land is required:
06-36 Cont'd		<p>Improvement of the local roads, including</p> <ul style="list-style-type: none"> <li>- improvement works to the existing Hever Court Road west from Gravesend East junction north</li> <li>- improvement works to the existing road Hever Court Road east, from Gravesend East junction north roundabout to Valley Drive roundabout</li> <li>- construction of a new public right of way from Hever Court Road to Valley Drive</li> </ul> <p>Temporary construction compound at surface for facilitating main works</p> <p>Installation of a medium-pressure gas pipeline</p> <p>Utility works, including the installation or diversion of underground utilities within a multi-utility corridor</p>
06-37	2F and MU16	<p>Permanent acquisition required for:</p> <p>Modification of the multi-lane gyratory at Gravesend East junction north of the improved A2 mainline</p> <p>Utility works, including the installation or diversion of underground utilities within a multi-utility corridor</p>
06-38	2F, 2Z and MU16	<p>Permanent acquisition required for:</p> <p>Construction of a section of the new Gravesend East junction, including</p> <ul style="list-style-type: none"> <li>- modification of the multi-lane gyratory at Gravesend East junction north of the improved A2 mainline</li> <li>- construction of a new highway road, two-lane single carriageway between the link road and the existing Valley Drive roundabout</li> <li>- construction of a new public right of way from Gravesend East junction south to Gravesend East junction north</li> </ul> <p>Improvement works to the existing road Hever Court Road east, from Gravesend East junction north roundabout to Valley Drive roundabout</p> <p>Utility works, including the installation or diversion of underground utilities within a multi-utility corridor</p>
06-39	2F and MU16	<p>Permanent acquisition required for:</p> <p>Construction of a section of the new Gravesend East junction, including</p> <ul style="list-style-type: none"> <li>- modification of the multi-lane gyratory at Gravesend East junction north of the improved A2 mainline</li> <li>- construction of a new highway road, two-lane single carriageway between the link road and the existing Valley Drive roundabout</li> <li>- construction of a new public right of way from Gravesend East junction south to Gravesend East junction north</li> </ul> <p>Utility works, including the installation or diversion of underground utilities within a multi-utility corridor</p>

**Table 1: Permanent Acquisition of Land - by plot number**

Land plans plot ref.	DCO Work No(s).	Purpose for which the land is required:
06-40	2F and MU16	Permanent acquisition required for: Construction of a section of the new Gravesend East junction, including - modification of the multi-lane gyratory at Gravesend East junction north of the improved A2 mainline - construction of a new highway road, two-lane single carriageway between the link road and the existing Valley Drive roundabout - construction of a new public right of way from Gravesend East junction south to Gravesend East junction north Utility works, including the installation or diversion of underground utilities within a multi-utility corridor
06-41	2F and MU16	Permanent acquisition required for: Construction of a section of the new Gravesend East junction, including - modification of the multi-lane gyratory at Gravesend East junction north of the improved A2 mainline - construction of a new highway road, two-lane single carriageway between the link road and the existing Valley Drive roundabout - construction of a new public right of way from Gravesend East junction south to Gravesend East junction north Utility works, including the installation or diversion of underground utilities within a multi-utility corridor
06-42	2F and MU16	Permanent acquisition required for: Construction of a section of the new Gravesend East junction, including - improvement of the existing road two-lane single carriageway, between Gravesend East junction south and the Gravesend East junction north - modification of the multi-lane gyratory at Gravesend East junction north of the improved A2 mainline - construction of a new highway road, two-lane single carriageway between the link road and the existing Valley Drive roundabout - construction of a new public right of way from Gravesend East junction south to Gravesend East junction north Utility works, including the installation or diversion of underground utilities within a multi-utility corridor
06-43	2F, 2S, MU16 and MU9	Permanent acquisition required for: Construction of a section of the new Gravesend East junction, including - improvement of the existing road two-lane single carriageway, between Gravesend East junction south and the Gravesend East junction north - modification of the existing bridge (Marling Cross overbridge) to carry the road between Gravesend East junction south and the Gravesend East junction north over the eastbound and westbound carriageways of the improved A2 mainline - construction of a new highway road, two-lane single carriageway between the link road and the existing Valley Drive roundabout - construction of a new public right of way from Gravesend East junction south to Gravesend East junction north Improvement of the eastbound and westbound carriageways of the existing A2



**Table 1: Permanent Acquisition of Land - by plot number**

Land plans plot ref.	DCO Work No(s).	Purpose for which the land is required:
06-43 Cont'd		Utility works, including the installation or diversion of underground utilities within a multi-utility corridor
06-44	2F, 2S, MU16 and MU9	<p>Permanent acquisition required for:</p> <p>Construction of a section of the new Gravesend East junction, including</p> <ul style="list-style-type: none"> <li>- modification of the existing bridge (Marling Cross overbridge) to carry the road between Gravesend East junction south and the Gravesend East junction north over the eastbound and westbound carriageways of the improved A2 mainline</li> <li>- construction of a new highway road, two-lane single carriageway between the link road and the existing Valley Drive roundabout</li> <li>- construction of a new public right of way from Gravesend East junction south to Gravesend East junction north</li> </ul> <p>Improvement of the eastbound and westbound carriageways of the existing A2</p> <p>Utility works, including the installation or diversion of underground utilities within a multi-utility corridor</p>
06-45	2E, 2F, 2X, MU16 and MU9	<p>Permanent acquisition required for:</p> <p>Construction of a new multi-lane roundabout, Henhurst roundabout, and a new private means of local access</p> <p>Construction of a section of the new Gravesend East junction, including</p> <ul style="list-style-type: none"> <li>- modification of the existing multi-lane gyratory at Gravesend East junction south of the improved A2 mainline</li> <li>- construction of a new highway road, two-lane single carriageway between the link road and the existing Valley Drive roundabout</li> <li>- construction of a new public right of way from Gravesend East junction south to Gravesend East junction north</li> </ul> <p>Construction of the new local road, multi-lane single carriageway, between the new Henhurst roundabout and the modified Gravesend East junction south,</p> <p>Utility works, including the installation or diversion of underground utilities within a multi-utility corridor</p>
06-47	2E, 2F, 2G, 2L, 2S, 2W, 2X, MU16 and MU9	<p>Permanent acquisition required for:</p> <p>Construction of a new multi-lane roundabout, Henhurst roundabout, and a new private means of local access</p> <p>Construction of a section of the new Gravesend East junction, including</p> <ul style="list-style-type: none"> <li>- modification of the existing multi-lane gyratory at Gravesend East junction south of the improved A2 mainline</li> <li>- construction of a new highway road, two-lane single carriageway between the link road and the existing Valley Drive roundabout</li> <li>- construction of a new public right of way from Gravesend East junction south to Gravesend East junction north</li> </ul> <p>Construction of the new A122 Lower Thames Crossing link roads, including construction of a new highway road, one-lane single carriageway, between the southbound carriageway of the new A122 Lower Thames Crossing and the westbound carriageway of the improved A2 mainline</p> <p>Construction of a new drainage infiltration basin with associated drainage facilities, a private means of access from the new Henhurst Road roundabout</p> <p>Improvement of the eastbound and westbound carriageways of the existing A2</p>

**Table 1: Permanent Acquisition of Land - by plot number**

Land plans plot ref.	DCO Work No(s).	Purpose for which the land is required:
06-47 Cont'd		<p>Construction of the new local road, one-lane single carriageway, between the new link road between southbound carriageway of the new A122 Lower Thames Crossing and the westbound carriageway of the improved A2 mainline and the modified Gravesend East junction south</p> <p>Construction of the new local road, multi-lane single carriageway, between the new Henhurst roundabout and the modified Gravesend East junction south,</p> <p>Utility works, including the installation or diversion of underground utilities within a multi-utility corridor</p>
06-48	2E, MU14 and MU9	<p>Permanent acquisition required for:</p> <p>Construction of a new multi-lane roundabout, Henhurst roundabout, and a new private means of local access</p> <p>Utility works, including the installation or diversion of underground utilities within a multi-utility corridor</p>
06-49	2F and MU16	<p>Permanent acquisition required for:</p> <p>Construction of a section of the new Gravesend East junction, including</p> <ul style="list-style-type: none"> <li>- construction of a new highway road, two-lane single carriageway between the link road and the existing Valley Drive roundabout</li> <li>- construction of a new public right of way from Gravesend East junction south to Gravesend East junction north</li> </ul> <p>Utility works, including the installation or diversion of underground utilities within a multi-utility corridor</p>
06-50	2F	<p>Permanent acquisition required for:</p> <p>Construction of a section of the new Gravesend East junction, including</p> <ul style="list-style-type: none"> <li>- construction of a new highway road, two-lane single carriageway between the link road and the existing Valley Drive roundabout</li> <li>- construction of a new public right of way from Gravesend East junction south to Gravesend East junction north</li> </ul>
06-51	2P and E7	<p>Permanent acquisition required for:</p> <p>Construction of a new section of the public right of way from Jeskyns Community woodland to Church Road</p> <p>Implementation of environmental mitigation works to create a site for protected species, including the construction of a new bat barn structure</p>
06-52	CA1, G1b and MU16	<p>Permanent acquisition required for:</p> <p>Temporary construction compound at surface for facilitating main works</p> <p>Installation of a medium-pressure gas pipeline</p> <p>Utility works, including the installation or diversion of underground utilities within a multi-utility corridor</p>

**Table 1: Permanent Acquisition of Land - by plot number**

Land plans plot ref.	DCO Work No(s).	Purpose for which the land is required:
06-53	2P and E7	Permanent acquisition required for: Construction of a new section of the public right of way from Jeskyns Community woodland to Church Road Implementation of environmental mitigation works to create a site for protected species, including the construction of a new bat barn structure
06-57	2P and E7	Permanent acquisition required for: Construction of a new section of the public right of way from Jeskyns Community woodland to Church Road Implementation of environmental mitigation works to create a site for protected species, including the construction of a new bat barn structure
06-58	2I and G1b	Permanent acquisition required for: Construction of new Gravesend East junction link roads, including a new highway, one-lane single carriageway, between the new Gravesend East junction and the northbound carriageway of the new A122 Lower Thames Crossing Installation of a medium-pressure gas pipeline
06-59	2B, 2G, 2S and G1b	Permanent acquisition required for: Construction of an improved section of the A2 mainline, including construction of a new highway, two-lane single carriageway, between the eastbound carriageway of the improved A2 mainline and the new A2 eastbound link road Construction of the new A122 Lower Thames Crossing link roads, including construction of a new highway road, one-lane single carriageway, between the southbound carriageway of the new A122 Lower Thames Crossing and the westbound carriageway of the improved A2 mainline Improvement of the eastbound and westbound carriageways of the existing A2 Installation of a medium-pressure gas pipeline
06-60	2I, G1b and MU16	Permanent acquisition required for: Construction of new Gravesend East junction link roads, including a new highway, one-lane single carriageway, between the new Gravesend East junction and the northbound carriageway of the new A122 Lower Thames Crossing Installation of a medium-pressure gas pipeline Utility works, including the installation or diversion of underground utilities within a multi-utility corridor

**Table 1: Permanent Acquisition of Land - by plot number**

Land plans plot ref.	DCO Work No(s).	Purpose for which the land is required:
06-61	2I, G1b and MU16	Permanent acquisition required for: Construction of new Gravesend East junction link roads, including a new highway, one-lane single carriageway, between the new Gravesend East junction and the northbound carriageway of the new A122 Lower Thames Crossing Installation of a medium-pressure gas pipeline Utility works, including the installation or diversion of underground utilities within a multi-utility corridor
06-62	2E	Permanent acquisition required for: Construction of a new multi-lane roundabout, Henhurst roundabout, and a new private means of local access
06-63	2I and G1b	Permanent acquisition required for: Construction of new Gravesend East junction link roads, including a new highway, one-lane single carriageway, between the new Gravesend East junction and the northbound carriageway of the new A122 Lower Thames Crossing Installation of a medium-pressure gas pipeline
06-65	2E and MU9	Permanent acquisition required for: Construction of a new multi-lane roundabout, Henhurst roundabout, and a new private means of local access Utility works, including the installation or diversion of underground utilities within a multi-utility corridor
06-66	2E, 2W, 2X and MU9	Permanent acquisition required for: Construction of a new multi-lane roundabout, Henhurst roundabout, and a new private means of local access Construction of the new local road, one-lane single carriageway, between the new link road between southbound carriageway of the new A122 Lower Thames Crossing and the westbound carriageway of the improved A2 mainline and the modified Gravesend East junction south Construction of the new local road, multi-lane single carriageway, between the new Henhurst roundabout and the modified Gravesend East junction south, Utility works, including the installation or diversion of underground utilities within a multi-utility corridor
06-68	2E, MU14 and MU9	Permanent acquisition required for: Construction of a new multi-lane roundabout, Henhurst roundabout, and two new private means of local access Utility works, including the installation or diversion of underground utilities within a multi-utility corridor

**Table 1: Permanent Acquisition of Land - by plot number**

Land plans plot ref.	DCO Work No(s).	Purpose for which the land is required:
06-69	2E, 2W and MU9	Permanent acquisition required for: Construction of a new multi-lane roundabout, Henhurst roundabout, and a new private means of local access Construction of the new local road, one-lane single carriageway, between the new link road between southbound carriageway of the new A122 Lower Thames Crossing and the westbound carriageway of the improved A2 mainline and the modified Gravesend East junction south Utility works, including the installation or diversion of underground utilities within a multi-utility corridor
06-70	2I, G1b and MU16	Permanent acquisition required for: Construction of new Gravesend East junction link roads, including a new highway, one-lane single carriageway, between the new Gravesend East junction and the northbound carriageway of the new A122 Lower Thames Crossing Installation of a medium-pressure gas pipeline Utility works, including the installation or diversion of underground utilities within a multi-utility corridor
06-71	2Z	Permanent acquisition required for: Improvement works to the existing road Valley Drive from Valley Drive roundabout
06-73	2E and MU9	Permanent acquisition required for: Construction of a new multi-lane roundabout, Henhurst roundabout, and a new private means of local access Utility works, including the installation or diversion of underground utilities within a multi-utility corridor
06-74	2E and MU9	Permanent acquisition required for: Construction of a new multi-lane roundabout, Henhurst roundabout, and a new private means of local access Utility works, including the installation or diversion of underground utilities within a multi-utility corridor
06-76	2E, MU14 and MU9	Permanent acquisition required for: Construction of a new multi-lane roundabout, Henhurst roundabout, and a new private means of local access Utility works, including the installation or diversion of underground utilities within a multi-utility corridor
06-77	2I, G1b and MU16	Permanent acquisition required for: Construction of new Gravesend East junction link roads, including a new highway, one-lane single carriageway, between the new Gravesend East junction and the northbound carriageway of the new A122 Lower Thames Crossing

**Table 1: Permanent Acquisition of Land - by plot number**

Land plans plot ref.	DCO Work No(s).	Purpose for which the land is required:
06-77 Cont'd		Installation of a medium-pressure gas pipeline Utility works, including the installation or diversion of underground utilities within a multi-utility corridor
06-79	2E and MU9	Permanent acquisition required for: Construction of a new multi-lane roundabout, Henhurst roundabout, and a new private means of local access Utility works, including the installation or diversion of underground utilities within a multi-utility corridor
06-80	2E and MU9	Permanent acquisition required for: Construction of a new multi-lane roundabout, Henhurst roundabout, and a new private means of local access Utility works, including the installation or diversion of underground utilities within a multi-utility corridor
06-81	2E, 2V and MU9	Permanent acquisition required for: Construction of a section of the new local roads between Halfpence Lane roundabout and Henhurst Road, including - construction of a section of the new highway local road, one-lane single carriageway, between the new Cobham roundabout and the Henhurst roundabout - construction of a new multi-lane roundabout, Henhurst roundabout, and a new private means of local access Construction of a section of a new public right of way from Thong Lane bridge over the A2 to Henhurst roundabout Utility works, including the installation or diversion of underground utilities within a multi-utility corridor
06-82	2E, 2V, MU14 and MU9	Permanent acquisition required for: Construction of a section of the new local roads between Halfpence Lane roundabout and Henhurst Road, including - construction of a section of the new highway local road, one-lane single carriageway, between the new Cobham roundabout and the Henhurst roundabout - construction of a new multi-lane roundabout, Henhurst roundabout, and two new private means of local access Construction of a section of a new public right of way from Thong Lane bridge over the A2 to Henhurst roundabout Utility works, including the installation or diversion of underground utilities within a multi-utility corridor and the installation of a new electrical substation Utility works, including the installation or diversion of underground utilities within a multi-utility corridor
06-83	2E and MU9	Permanent acquisition required for: Construction of a new multi-lane roundabout, Henhurst roundabout, and a new private means of local access

**Table 1: Permanent Acquisition of Land - by plot number**

Land plans plot ref.	DCO Work No(s).	Purpose for which the land is required:
06-83 Cont'd		Utility works, including the installation or diversion of underground utilities within a multi-utility corridor
06-84	2E and MU9	Permanent acquisition required for: Construction of a new multi-lane roundabout, Henhurst roundabout, and a new private means of local access Utility works, including the installation or diversion of underground utilities within a multi-utility corridor
06-85	2B, 2I, G1b and MU16	Permanent acquisition required for: Construction of an improved section of the A2 mainline, including construction of a new highway, two-lane single carriageway, between the eastbound carriageway of the improved A2 mainline and the new A2 eastbound link road Construction of new Gravesend East junction link roads, including a new highway, one-lane single carriageway, between the new Gravesend East junction and the northbound carriageway of the new A122 Lower Thames Crossing Installation of a medium-pressure gas pipeline Utility works, including the installation or diversion of underground utilities within a multi-utility corridor
06-86	2I and G1b	Permanent acquisition required for: Construction of new Gravesend East junction link roads, including a new highway, one-lane single carriageway, between the new Gravesend East junction and the northbound carriageway of the new A122 Lower Thames Crossing Installation of a medium-pressure gas pipeline
06-87	2B, 2G and 2S	Permanent acquisition required for: Construction of an improved section of the A2 mainline, including construction of a new highway, two-lane single carriageway, between the eastbound carriageway of the improved A2 mainline and the new A2 eastbound link road Construction of the new A122 Lower Thames Crossing link roads, including construction of a new highway road, one-lane single carriageway, between the southbound carriageway of the new A122 Lower Thames Crossing and the westbound carriageway of the improved A2 mainline Improvement of the eastbound and westbound carriageways of the existing A2
06-88	2E and MU9	Permanent acquisition required for: Construction of a new multi-lane roundabout, Henhurst roundabout, and a new private means of local access Utility works, including the installation or diversion of underground utilities within a multi-utility corridor

**Table 1: Permanent Acquisition of Land - by plot number**

Land plans plot ref.	DCO Work No(s).	Purpose for which the land is required:
06-89	2E and MU9	Permanent acquisition required for: Construction of a new multi-lane roundabout, Henhurst roundabout, and a new private means of local access Utility works, including the installation or diversion of underground utilities within a multi-utility corridor
06-90	2B, 2G and 2S	Permanent acquisition required for: Construction of an improved section of the A2 mainline, including construction of a new highway, two-lane single carriageway, between the eastbound carriageway of the improved A2 mainline and the new A2 eastbound link road Construction of the new A122 Lower Thames Crossing link roads, including construction of a new highway road, one-lane single carriageway, between the southbound carriageway of the new A122 Lower Thames Crossing and the westbound carriageway of the improved A2 mainline Improvement of the eastbound and westbound carriageways of the existing A2
06-92	2W and MU9	Permanent acquisition required for: Construction of the new local road, one-lane single carriageway, between the new link road between southbound carriageway of the new A122 Lower Thames Crossing and the westbound carriageway of the improved A2 mainline and the modified Gravesend East junction south Utility works, including the installation or diversion of underground utilities within a multi-utility corridor
06-93	2G	Permanent acquisition required for: Construction of the new A122 Lower Thames Crossing link roads, including construction of a new highway road, one-lane single carriageway, between the southbound carriageway of the new A122 Lower Thames Crossing and the westbound carriageway of the improved A2 mainline
06-94	2W	Permanent acquisition required for: Construction of the new local road, one-lane single carriageway, between the new link road between southbound carriageway of the new A122 Lower Thames Crossing and the westbound carriageway of the improved A2 mainline and the modified Gravesend East junction south
06-95	2W and MU9	Permanent acquisition required for: Construction of the new local road, one-lane single carriageway, between the new link road between southbound carriageway of the new A122 Lower Thames Crossing and the westbound carriageway of the improved A2 mainline and the modified Gravesend East junction south Utility works, including the installation or diversion of underground utilities within a multi-utility corridor



**Table 1: Permanent Acquisition of Land - by plot number**

Land plans plot ref.	DCO Work No(s).	Purpose for which the land is required:
06-97	2B, 2G, 2S and G1b	Permanent acquisition required for: Construction of an improved section of the A2 mainline, including construction of a new highway, two-lane single carriageway, between the eastbound carriageway of the improved A2 mainline and the new A2 eastbound link road Construction of the new A122 Lower Thames Crossing link roads, including construction of a new highway road, one-lane single carriageway, between the southbound carriageway of the new A122 Lower Thames Crossing and the westbound carriageway of the improved A2 mainline Improvement of the eastbound and westbound carriageways of the existing A2 Installation of a medium-pressure gas pipeline
06-100	2G	Permanent acquisition required for: Construction of the new A122 Lower Thames Crossing link roads, including construction of a new highway road, one-lane single carriageway, between the southbound carriageway of the new A122 Lower Thames Crossing and the westbound carriageway of the improved A2 mainline
06-101	2G	Permanent acquisition required for: Construction of the new A122 Lower Thames Crossing link roads, including construction of a new highway road, one-lane single carriageway, between the southbound carriageway of the new A122 Lower Thames Crossing and the westbound carriageway of the improved A2 mainline
06-103	2W	Permanent acquisition required for: Construction of the new local road, one-lane single carriageway, between the new link road between southbound carriageway of the new A122 Lower Thames Crossing and the westbound carriageway of the improved A2 mainline and the modified Gravesend East junction south
06-105	2B and G1b	Permanent acquisition required for: Construction of an improved section of the A2 mainline, including construction of a new highway, two-lane single carriageway, between the eastbound carriageway of the improved A2 mainline and the new A2 eastbound link road Installation of a medium-pressure gas pipeline
06-106	2B and G1b	Permanent acquisition required for: Construction of an improved section of the A2 mainline, including construction of a new highway, two-lane single carriageway, between the eastbound carriageway of the improved A2 mainline and the new A2 eastbound link road Installation of a medium-pressure gas pipeline

**Table 1: Permanent Acquisition of Land - by plot number**

Land plans plot ref.	DCO Work No(s).	Purpose for which the land is required:
06-108	2G and 2S	Permanent acquisition required for: Construction of the new A122 Lower Thames Crossing link roads, including construction of a new highway road, one-lane single carriageway, between the southbound carriageway of the new A122 Lower Thames Crossing and the westbound carriageway of the improved A2 mainline Improvement of the eastbound and westbound carriageways of the existing A2
06-118	2E, 2G, 2V, 2W and MU9	Permanent acquisition required for: Construction of a section of the new local roads between Halfpence Lane roundabout and Henhurst Road, including - construction of a section of the new highway local road, one-lane single carriageway, between the new Cobham roundabout and the Henhurst roundabout - construction of a new multi-lane roundabout, Henhurst roundabout, and a new private means of local access Construction of the new A122 Lower Thames Crossing link roads, including construction of a new highway road, one-lane single carriageway, between the southbound carriageway of the new A122 Lower Thames Crossing and the westbound carriageway of the improved A2 mainline Construction of a section of a new public right of way from Thong Lane bridge over the A2 to Henhurst roundabout Construction of the new local road, one-lane single carriageway, between the new link road between southbound carriageway of the new A122 Lower Thames Crossing and the westbound carriageway of the improved A2 mainline and the modified Gravesend East junction south Utility works, including the installation or diversion of underground utilities within a multi-utility corridor
06-119	2B	Permanent acquisition required for: Construction of an improved section of the A2 mainline, including construction of a new highway, two-lane single carriageway, between the eastbound carriageway of the improved A2 mainline and the new A2 eastbound link road
06-120	2B and 2S	Permanent acquisition required for: Construction of an improved section of the A2 mainline, including construction of a new highway, two-lane single carriageway, between the eastbound carriageway of the improved A2 mainline and the new A2 eastbound link road Improvement of the eastbound carriageway of the existing A2
06-122	2I, G1b and MU16	Permanent acquisition required for: Construction of new Gravesend East junction link roads, including a new highway, one-lane single carriageway, between the new Gravesend East junction and the northbound carriageway of the new A122 Lower Thames Crossing Installation of a medium-pressure gas pipeline Utility works, including the installation or diversion of underground utilities within a multi-utility corridor

**Table 1: Permanent Acquisition of Land - by plot number**

Land plans plot ref.	DCO Work No(s).	Purpose for which the land is required:
06-124	2B and 2I	Permanent acquisition required for: Construction of an improved section of the A2 mainline, including construction of a new highway, two-lane single carriageway, between the eastbound carriageway of the improved A2 mainline and the new A2 eastbound link road Construction of new Gravesend East junction link roads, including a new highway, one-lane single carriageway, between the new Gravesend East junction and the northbound carriageway of the new A122 Lower Thames Crossing
06-125	2I, G1b and MU16	Permanent acquisition required for: Construction of new Gravesend East junction link roads, including a new highway, one-lane single carriageway, between the new Gravesend East junction and the northbound carriageway of the new A122 Lower Thames Crossing Installation of a medium-pressure gas pipeline Utility works, including the installation or diversion of underground utilities within a multi-utility corridor
06-126	2I and G1b	Permanent acquisition required for: Construction of new Gravesend East junction link roads, including a new highway, one-lane single carriageway, between the new Gravesend East junction and the northbound carriageway of the new A122 Lower Thames Crossing Installation of a medium-pressure gas pipeline
06-127	2I, G1b, MU16 and MU17	Permanent acquisition required for: Construction of new Gravesend East junction link roads, including a new highway, one-lane single carriageway, between the new Gravesend East junction and the northbound carriageway of the new A122 Lower Thames Crossing Installation of a medium-pressure gas pipeline Utility works, including the installation or diversion of underground utilities within a multi-utility corridor
06-128	2I, G1b and MU17	Permanent acquisition required for: Construction of new Gravesend East junction link roads, including a new highway, one-lane single carriageway, between the new Gravesend East junction and the northbound carriageway of the new A122 Lower Thames Crossing Installation of a medium-pressure gas pipeline Utility works, including the installation or diversion of underground utilities within a multi-utility corridor

**Table 1: Permanent Acquisition of Land - by plot number**

Land plans plot ref.	DCO Work No(s).	Purpose for which the land is required:
06-129	2Q	Permanent acquisition required for: Construction of a new public right of way from Valley Drive to the existing public right of way footpath NS174
06-130	2Q	Permanent acquisition required for: Construction of a new public right of way from Valley Drive to the existing public right of way footpath NS174
06-133	2Q, G1b and G2	Permanent acquisition required for: Construction of a new public right of way from Valley Drive to the existing public right of way footpath NS174 and construction of a new public right of way from the new A2/A122 Lower Thames Crossing junction to the new Thong Lane over the A122 Lower Thames Crossing Installation of a medium-pressure gas pipeline Installation of a high-pressure gas pipeline
06-140	2B, 2I, 2S and G1b	Permanent acquisition required for: Construction of an improved section of the A2 mainline, including construction of a new highway, two-lane single carriageway, between the eastbound carriageway of the improved A2 mainline and the new A2 eastbound link road Construction of new Gravesend East junction link roads, including a new highway, one-lane single carriageway, between the new Gravesend East junction and the northbound carriageway of the new A122 Lower Thames Crossing Improvement of the eastbound carriageway of the existing A2 Installation of a medium-pressure gas pipeline
06-141	2E, 2G, 2V, 2W, MU14, MU9, OH1 and OHT1	Permanent acquisition required for: Construction of a section of the new local roads between Halfpence Lane roundabout and Henhurst Road, including - construction of a new viaduct to carry the new road between the new Cobham roundabout and the Henhurst roundabout over the existing HS1 pond - construction of a section of the new highway local road, one-lane single carriageway, between the new Cobham roundabout and the Henhurst roundabout Construction of the new A122 Lower Thames Crossing link roads, including construction of a new highway road, one-lane single carriageway, between the southbound carriageway of the new A122 Lower Thames Crossing and the westbound carriageway of the improved A2 mainline Construction of a section of a new public right of way from Thong Lane bridge over the A2 to Henhurst roundabout Construction of the new local road, one-lane single carriageway, between the new link road between southbound carriageway of the new A122 Lower Thames Crossing and the westbound carriageway of the improved A2 mainline and the modified Gravesend East junction south Utility works, including the installation or diversion of underground utilities within a multi-utility corridor

**Table 1: Permanent Acquisition of Land - by plot number**

Land plans plot ref.	DCO Work No(s).	Purpose for which the land is required:
06-141 Cont'd		Overhead lines diversion works, including the removal of existing overhead lines and pylons, construction of new overhead lines and pylons and works to existing overhead lines and pylons
06-142	2B, 2I and G1b	<p>Permanent acquisition required for:</p> <p>Construction of an improved section of the A2 mainline, including construction of a new highway, two-lane single carriageway, between the eastbound carriageway of the improved A2 mainline and the new A2 eastbound link road</p> <p>Construction of new Gravesend East junction link roads, including a new highway, one-lane single carriageway, between the new Gravesend East junction and the northbound carriageway of the new A122 Lower Thames Crossing</p> <p>Installation of a medium-pressure gas pipeline</p>
06-143	2I, G1b, G2 and MU17	<p>Permanent acquisition required for:</p> <p>Construction of new Gravesend East junction link roads, including a new highway, one-lane single carriageway, between the new Gravesend East junction and the northbound carriageway of the new A122 Lower Thames Crossing</p> <p>Installation of a medium-pressure gas pipeline</p> <p>Installation of a high-pressure gas pipeline</p> <p>Utility works, including the installation or diversion of underground utilities within a multi-utility corridor</p>
06-145	2G, 2S, MU9, OH1 and OHT1	<p>Permanent acquisition required for:</p> <p>Construction of the new A122 Lower Thames Crossing link roads, including construction of a new highway road, one-lane single carriageway, between the southbound carriageway of the new A122 Lower Thames Crossing and the westbound carriageway of the improved A2 mainline</p> <p>Improvement of the westbound carriageway of the existing A2</p> <p>Utility works, including the installation or diversion of underground utilities within a multi-utility corridor</p> <p>Overhead lines diversion works, including the removal of existing overhead lines and pylons, construction of new overhead lines and pylons and works to existing overhead lines and pylons</p>
06-146	2Q, E9 and ULH14	<p>Permanent acquisition required for:</p> <p>Construction of a new public right of way from the new A2/A122 Lower Thames Crossing junction to the new Thong Lane over the A122 Lower Thames Crossing</p> <p>Implementation of environmental mitigation works to create a site for ancient woodland planting</p> <p>The establishment of a temporary utilities logistic hub for facilitating utility works</p>

**Table 1: Permanent Acquisition of Land - by plot number**

Land plans plot ref.	DCO Work No(s).	Purpose for which the land is required:
06-147	2G, 2S, OH1 and OHT1	<p>Permanent acquisition required for:</p> <p>Construction of the new A122 Lower Thames Crossing link roads, including</p> <ul style="list-style-type: none"> <li>- construction of a new highway road, one-lane single carriageway, between the southbound carriageway of the new A122 Lower Thames Crossing and the westbound carriageway of the improved A2 mainline</li> <li>- construction of a new viaduct to carry the new link road over the new link road between the new A2 westbound link road and the westbound carriageway of the improved A2 mainline, the new link road between the westbound carriageway of the improved A2 mainline and the eastbound carriageway of the improved A2 mainline, the new link road between the eastbound carriageway of the improved A2 mainline and the new A2 eastbound link road, the new link road between the westbound carriageway of the improved A2 mainline and the northbound carriageway of the new A122 Lower Thames Crossing, the new link road between the existing Valley Drive roundabout and the northbound carriageway of the new A122 Lower Thames Crossing and the new link road between the southbound carriageway of the new A122 Lower Thames Crossing and the eastbound carriageway of the improved A2 mainline</li> </ul> <p>Improvement of the eastbound and westbound carriageways of the existing A2</p> <p>Overhead lines diversion works, including the removal of existing overhead lines and pylons, construction of new overhead lines and pylons and works to existing overhead lines and pylons</p>
06-148	2S	<p>Permanent acquisition required for:</p> <p>Improvement of the eastbound carriageway of the existing A2</p>
06-149	2S	<p>Permanent acquisition required for:</p> <p>Improvement of the eastbound and westbound carriageways of the existing A2</p>
06-150	2B and 2S	<p>Permanent acquisition required for:</p> <p>Construction of an improved section of the A2 mainline, including construction of a new highway, two-lane single carriageway, between the eastbound carriageway of the improved A2 mainline and the new A2 eastbound link road</p> <p>Improvement of the eastbound and westbound carriageways of the existing A2</p>
06-154	2D, 2S, OH1 and OHT1	<p>Permanent acquisition required for:</p> <p>Construction of the new A2 link roads, including construction of a new highway, two-lane single carriageway, between the new westbound A2 link road and the westbound carriageway of the improved A2 mainline</p> <p>Improvement of the eastbound and westbound carriageways of the existing A2</p> <p>Overhead lines diversion works, including the removal of existing overhead lines and pylons, construction of new overhead lines and pylons and works to existing overhead lines and pylons</p>

**Table 1: Permanent Acquisition of Land - by plot number**

Land plans plot ref.	DCO Work No(s).	Purpose for which the land is required:
06-155	2B, 2D, 2H, 2S, OH1 and OHT1	<p>Permanent acquisition required for:</p> <p>Construction of an improved section of the A2 mainline, including construction of a new highway, two-lane single carriageway, between the eastbound carriageway of the improved A2 mainline and the new A2 eastbound link road</p> <p>Construction of the new A2 link roads, including construction of a new highway, two-lane single carriageway, between the new westbound A2 link road and the westbound carriageway of the improved A2 mainline</p> <p>Construction of the new A122 Lower Thames Crossing link roads, including a new highway, single carriageway, between the eastbound carriageway of the improved A2 mainline and the northbound carriageway of the new A122 Lower Thames Crossing</p> <p>Improvement of the eastbound and westbound carriageways of the existing A2</p> <p>Overhead lines diversion works, including the removal of existing overhead lines and pylons, construction of new overhead lines and pylons and works to existing overhead lines and pylons</p>
06-156	2B, 2G, 2H, 2S, OH1 and OHT1	<p>Permanent acquisition required for:</p> <p>Construction of an improved section of the A2 mainline, including construction of a new highway, two-lane single carriageway, between the eastbound carriageway of the improved A2 mainline and the new A2 eastbound link road</p> <p>Construction of the new A122 Lower Thames Crossing link roads, including</p> <ul style="list-style-type: none"> <li>- construction of a new highway road, one-lane single carriageway, between the southbound carriageway of the new A122 Lower Thames Crossing and the westbound carriageway of the improved A2 mainline</li> <li>- construction of a new viaduct to carry the new link road over the new link road between the new A2 westbound link road and the westbound carriageway of the improved A2 mainline, the new link road between the westbound carriageway of the improved A2 mainline, the new link road between the eastbound carriageway of the improved A2 mainline, the new link road between the eastbound carriageway of the improved A2 mainline and the northbound carriageway of the new A122 Lower Thames Crossing, the new link road between the existing Valley Drive roundabout and the northbound carriageway of the new A122 Lower Thames Crossing and the new link road between the southbound carriageway of the new A122 Lower Thames Crossing and the eastbound carriageway of the improved A2 mainline</li> </ul> <p>Construction of the new A122 Lower Thames Crossing link roads, including a new highway, single carriageway, between the eastbound carriageway of the improved A2 mainline and the northbound carriageway of the new A122 Lower Thames Crossing</p> <p>Improvement of the eastbound and westbound carriageways of the existing A2</p> <p>Overhead lines diversion works, including the removal of existing overhead lines and pylons, construction of new overhead lines and pylons and works to existing overhead lines and pylons</p>
06-157	2B, 2H, 2I, 2S, G1b, G3, MU17, OH1 and OHT1	<p>Permanent acquisition required for:</p> <p>Construction of an improved section of the A2 mainline, including construction of a new highway, two-lane single carriageway, between the eastbound carriageway of the improved A2 mainline and the new A2 eastbound link road</p>

**Table 1: Permanent Acquisition of Land - by plot number**

Land plans plot ref.	DCO Work No(s).	Purpose for which the land is required:
06-157 Cont'd		<p>Construction of the new A122 Lower Thames Crossing link roads, including a new highway, single carriageway, between the eastbound carriageway of the improved A2 mainline and the northbound carriageway of the new A122 Lower Thames Crossing</p> <p>Construction of new Gravesend East junction link roads, including</p> <ul style="list-style-type: none"> <li>- construction of a new highway, one-lane single carriageway, between the new Gravesend East junction and the northbound carriageway of the new A122 Lower Thames Crossing</li> <li>- construction of a new highway, one-lane single carriageway, between the new Gravesend East junction and the eastbound carriageway of the improved A2 mainline</li> </ul> <p>Improvement of the eastbound carriageway of the existing A2</p> <p>Installation of a medium-pressure gas pipeline</p> <p>Installation of a high-pressure gas pipeline</p> <p>Utility works, including the installation or diversion of underground utilities within a multi-utility corridor</p> <p>Overhead lines diversion works, including the removal of existing overhead lines and pylons, construction of new overhead lines and pylons and works to existing overhead lines and pylons</p>
06-159	2Q and G2	<p>Permanent acquisition required for:</p> <p>Construction of a new public right of way from Valley Drive to the existing public right of way footpath NS174</p> <p>Installation of a high-pressure gas pipeline</p>
06-160	2G and OHT1	<p>Permanent acquisition required for:</p> <p>Construction of the new A122 Lower Thames Crossing link roads, including</p> <ul style="list-style-type: none"> <li>- construction of a new highway road, one-lane single carriageway, between the southbound carriageway of the new A122 Lower Thames Crossing and the westbound carriageway of the improved A2 mainline</li> <li>- construction of a new viaduct to carry the new link road over the new link road between the new A2 westbound link road and the westbound carriageway of the improved A2 mainline, the new link road between the westbound carriageway of the improved A2 mainline, the new link road between the eastbound carriageway of the improved A2 mainline, the new link road between the eastbound carriageway of the improved A2 mainline and the new A2 eastbound link road, the new link road between the westbound carriageway of the improved A2 mainline and the northbound carriageway of the new A122 Lower Thames Crossing, the new link road between the existing Valley Drive roundabout and the northbound carriageway of the new A122 Lower Thames Crossing and the new link road between the southbound carriageway of the new A122 Lower Thames Crossing and the eastbound carriageway of the improved A2 mainline</li> </ul> <p>Overhead lines diversion works, including the removal of existing overhead lines and pylons, construction of new overhead lines and pylons and works to existing overhead lines and pylons</p>



**Table 1: Permanent Acquisition of Land - by plot number**

Land plans plot ref.	DCO Work No(s).	Purpose for which the land is required:
06-161	2G and OHT1	<p>Permanent acquisition required for:</p> <p>Construction of the new A122 Lower Thames Crossing link roads, including</p> <ul style="list-style-type: none"> <li>- construction of a new highway road, one-lane single carriageway, between the southbound carriageway of the new A122 Lower Thames Crossing and the westbound carriageway of the improved A2 mainline</li> <li>- construction of a new viaduct to carry the new link road over the new link road between the new A2 westbound link road and the westbound carriageway of the improved A2 mainline, the new link road between the westbound carriageway of the improved A2 mainline, the new link road between the eastbound carriageway of the improved A2 mainline and the new A2 eastbound link road, the new link road between the westbound carriageway of the improved A2 mainline and the northbound carriageway of the new A122 Lower Thames Crossing, the new link road between the existing Valley Drive roundabout and the northbound carriageway of the new A122 Lower Thames Crossing and the new link road between the southbound carriageway of the new A122 Lower Thames Crossing and the eastbound carriageway of the improved A2 mainline</li> </ul> <p>Overhead lines diversion works, including the removal of existing overhead lines and pylons, construction of new overhead lines and pylons and works to existing overhead lines and pylons</p>
06-162	2D, 2G, 2S and OHT1	<p>Permanent acquisition required for:</p> <p>Construction of the new A2 link roads, including construction of a new highway, two-lane single carriageway, between the new westbound A2 link road and the westbound carriageway of the improved A2 mainline</p> <p>Construction of the new A122 Lower Thames Crossing link roads, including</p> <ul style="list-style-type: none"> <li>- construction of a new highway road, one-lane single carriageway, between the southbound carriageway of the new A122 Lower Thames Crossing and the westbound carriageway of the improved A2 mainline</li> <li>- construction of a new viaduct to carry the new link road over the new link road between the new A2 westbound link road and the westbound carriageway of the improved A2 mainline, the new link road between the westbound carriageway of the improved A2 mainline, the new link road between the eastbound carriageway of the improved A2 mainline and the new A2 eastbound link road, the new link road between the westbound carriageway of the improved A2 mainline and the northbound carriageway of the new A122 Lower Thames Crossing, the new link road between the existing Valley Drive roundabout and the northbound carriageway of the new A122 Lower Thames Crossing and the new link road between the southbound carriageway of the new A122 Lower Thames Crossing and the eastbound carriageway of the improved A2 mainline</li> </ul> <p>Improvement of the eastbound and westbound carriageways of the existing A2</p> <p>Overhead lines diversion works, including the removal of existing overhead lines and pylons, construction of new overhead lines and pylons and works to existing overhead lines and pylons</p>

**Table 1: Permanent Acquisition of Land - by plot number**

Land plans plot ref.	DCO Work No(s).	Purpose for which the land is required:
06-163	2I, G3 and OHT1	<p>Permanent acquisition required for:</p> <p>Construction of new Gravesend East junction link roads, including</p> <ul style="list-style-type: none"> <li>- construction of a new highway, one-lane single carriageway, between the new Gravesend East junction and the northbound carriageway of the new A122 Lower Thames Crossing</li> <li>- construction of a new highway, one-lane single carriageway, between the new Gravesend East junction and the eastbound carriageway of the improved A2 mainline</li> </ul> <p>Installation of a high-pressure gas pipeline</p> <p>Overhead lines diversion works, including the removal of existing overhead lines and pylons, construction of new overhead lines and pylons and works to existing overhead lines and pylons</p>
06-164	2D, 2G, 2S and OHT1	<p>Permanent acquisition required for:</p> <p>Construction of the new A2 link roads, including construction of a new highway, two-lane single carriageway, between the new westbound A2 link road and the westbound carriageway of the improved A2 mainline</p> <p>Construction of the new A122 Lower Thames Crossing link roads, including</p> <ul style="list-style-type: none"> <li>- construction of a new highway road, one-lane single carriageway, between the southbound carriageway of the new A122 Lower Thames Crossing and the westbound carriageway of the improved A2 mainline</li> <li>- construction of a new viaduct to carry the new link road over the new link road between the new A2 westbound link road and the westbound carriageway of the improved A2 mainline, the new link road between the westbound carriageway of the improved A2 mainline, the new link road between the eastbound carriageway of the improved A2 mainline, the new link road between the eastbound carriageway of the improved A2 mainline and the new A2 eastbound link road, the new link road between the westbound carriageway of the improved A2 mainline and the northbound carriageway of the new A122 Lower Thames Crossing, the new link road between the existing Valley Drive roundabout and the northbound carriageway of the new A122 Lower Thames Crossing and the new link road between the southbound carriageway of the new A122 Lower Thames Crossing and the eastbound carriageway of the improved A2 mainline</li> </ul> <p>Improvement of the westbound carriageway of the existing A2</p> <p>Overhead lines diversion works, including the removal of existing overhead lines and pylons, construction of new overhead lines and pylons and works to existing overhead lines and pylons</p>
06-165	2E, 2V and MU9	<p>Permanent acquisition required for:</p> <p>Construction of a section of the new local roads between Halfpence Lane roundabout and Henhurst Road, including</p> <ul style="list-style-type: none"> <li>- construction of a new viaduct to carry the new road between the new Cobham roundabout and the Henhurst roundabout over the existing HS1 pond</li> <li>- construction of a section of the new highway local road, one-lane single carriageway, between the new Cobham roundabout and the Henhurst roundabout</li> </ul> <p>Construction of a section of a new public right of way from Thong Lane bridge over the A2 to Henhurst roundabout</p> <p>Utility works, including the installation or diversion of underground utilities within a multi-utility corridor</p>

**Table 1: Permanent Acquisition of Land - by plot number**

Land plans plot ref.	DCO Work No(s).	Purpose for which the land is required:
06-166	2D, 2G, 2S and OHT1	<p>Permanent acquisition required for:</p> <p>Construction of the new A2 link roads, including construction of a new highway, two-lane single carriageway, between the new westbound A2 link road and the westbound carriageway of the improved A2 mainline</p> <p>Construction of the new A122 Lower Thames Crossing link roads, including</p> <ul style="list-style-type: none"> <li>- construction of a new highway road, one-lane single carriageway, between the southbound carriageway of the new A122 Lower Thames Crossing and the westbound carriageway of the improved A2 mainline</li> <li>- construction of a new viaduct to carry the new link road over the new link road between the new A2 westbound link road and the westbound carriageway of the improved A2 mainline, the new link road between the westbound carriageway of the improved A2 mainline, the new link road between the eastbound carriageway of the improved A2 mainline, the new link road between the eastbound carriageway of the improved A2 mainline and the new A2 eastbound link road, the new link road between the westbound carriageway of the improved A2 mainline and the northbound carriageway of the new A122 Lower Thames Crossing, the new link road between the existing Valley Drive roundabout and the northbound carriageway of the new A122 Lower Thames Crossing and the new link road between the southbound carriageway of the new A122 Lower Thames Crossing and the eastbound carriageway of the improved A2 mainline</li> </ul> <p>Improvement of the eastbound and westbound carriageways of the existing A2</p> <p>Overhead lines diversion works, including the removal of existing overhead lines and pylons, construction of new overhead lines and pylons and works to existing overhead lines and pylons</p>
06-167	2R, G1b, G3, MU17, OH1 and OHT1	<p>Permanent acquisition required for:</p> <p>Construction of a new public right of way between the existing footpath NS174 and the new public right of way</p> <p>Installation of a medium-pressure gas pipeline</p> <p>Installation of a high-pressure gas pipeline</p> <p>Utility works, including the installation or diversion of underground utilities within a multi-utility corridor</p> <p>Overhead lines diversion works, including the removal of existing overhead lines and pylons, construction of new overhead lines and pylons and works to existing overhead lines and pylons</p>
06-168	2A, 2G, 2H, 2I, 2K, 2N, 2R, G1b, G3 and OHT1	<p>Permanent acquisition required for:</p> <p>Construction of the new A122 Lower Thames Crossing link roads, including</p> <ul style="list-style-type: none"> <li>- construction of a new highway, three-lane single carriageway, between the westbound carriageway of the improved A2 mainline and the northbound carriageway of the new A122 Lower Thames Crossing</li> <li>- construction of a new highway, two-lane single carriageway, between the eastbound carriageway of the improved A2 mainline and the southbound carriageway of the new A122 Lower Thames Crossing</li> </ul>

**Table 1: Permanent Acquisition of Land - by plot number**

Land plans plot ref.	DCO Work No(s).	Purpose for which the land is required:
06-168 Cont'd		<p>Construction of the new A122 Lower Thames Crossing link roads, including</p> <ul style="list-style-type: none"> <li>- construction of a new highway road, one-lane single carriageway, between the southbound carriageway of the new A122 Lower Thames Crossing and the westbound carriageway of the improved A2 mainline</li> <li>- construction of a new viaduct to carry the new link road over the new link road between the new A2 westbound link road and the westbound carriageway of the improved A2 mainline, the new link road between the westbound carriageway of the improved A2 mainline, the new link road between the eastbound carriageway of the improved A2 mainline, the new link road between the eastbound carriageway of the improved A2 mainline and the new A2 eastbound link road, the new link road between the westbound carriageway of the improved A2 mainline and the northbound carriageway of the new A122 Lower Thames Crossing, the new link road between the existing Valley Drive roundabout and the northbound carriageway of the new A122 Lower Thames Crossing and the new link road between the southbound carriageway of the new A122 Lower Thames Crossing and the eastbound carriageway of the improved A2 mainline</li> </ul> <p>Construction of the new A122 Lower Thames Crossing link roads, including a new highway, single carriageway, between the eastbound carriageway of the improved A2 mainline and the northbound carriageway of the new A122 Lower Thames Crossing</p> <p>Construction of new Gravesend East junction link roads, including</p> <ul style="list-style-type: none"> <li>- construction of a new highway, one-lane single carriageway, between the new Gravesend East junction and the northbound carriageway of the new A122 Lower Thames Crossing</li> <li>- construction of a new highway, one-lane single carriageway, between the new Gravesend East junction and the eastbound carriageway of the improved A2 mainline</li> <li>- construction of a new viaduct to carry the new link road between the existing Valley Drive roundabout and the new A122 Lower Thames Crossing southbound link road over the link road between the westbound carriageway of the improved A2 mainline and the northbound carriageway of the new A122 Lower Thames Crossing, the link road between the southbound carriageway of the new A122 Lower Thames Crossing and the eastbound carriageway of the improved A2 mainline and the link road between the eastbound carriageway of the improved A2 mainline and the northbound carriageway of the new A122 Lower Thames Crossing and under the new bridge carrying the new link road between the new A122 Lower Thames Crossing and the westbound carriageway of the improved A2 mainline</li> </ul> <p>Construction of a new drainage infiltration basin with associated drainage facilities, and a private means of access from the new link road between the eastbound carriageway of the improved A2 mainline and the new A2 eastbound link road</p> <p>Construction of a new drainage infiltration basin with associated drainage facilities, and a private means of access from the new link road between the new Gravesend East junction and the northbound carriageway of the new A122 Lower Thames Crossing</p> <p>Construction of a new public right of way between the existing footpath NS174 and the new public right of way</p> <p>Installation of a medium-pressure gas pipeline</p> <p>Installation of a high-pressure gas pipeline</p> <p>Overhead lines diversion works, including the removal of existing overhead lines and pylons, construction of new overhead lines and pylons and works to existing overhead lines and pylons</p>
06-169	2U, MU13 and MU9	<p>Permanent acquisition required for:</p> <p>Construction of a new one-lane roundabout, Cobham roundabout</p>

**Table 1: Permanent Acquisition of Land - by plot number**

Land plans plot ref.	DCO Work No(s).	Purpose for which the land is required:
06-169 Cont'd		Utility works, including the installation or diversion of underground utilities within a multi-utility corridor and the provision of two new substations Utility works, including the installation or diversion of underground utilities within a multi-utility corridor
06-170	2E, 2V and MU9	Permanent acquisition required for: Construction of a section of the new local roads between Halfpence Lane roundabout and Henhurst Road, including - construction of a new viaduct to carry the new road between the new Cobham roundabout and the Henhurst roundabout over the existing HS1 pond - construction of a section of the new highway local road, one-lane single carriageway, between the new Cobham roundabout and the Henhurst roundabout Construction of a section of a new public right of way from Thong Lane bridge over the A2 to Henhurst roundabout Utility works, including the installation or diversion of underground utilities within a multi-utility corridor
06-171	E5	Permanent acquisition required for: Implementation of environmental mitigation works to create a site for protected species
06-172	2E, 2V and MU9	Permanent acquisition required for: Construction of a section of the new local roads between Halfpence Lane roundabout and Henhurst Road, including - construction of a new viaduct to carry the new road between the new Cobham roundabout and the Henhurst roundabout over the existing HS1 pond - construction of a section of the new highway local road, one-lane single carriageway, between the new Cobham roundabout and the Henhurst roundabout Construction of a section of a new public right of way from Thong Lane bridge over the A2 to Henhurst roundabout Utility works, including the installation or diversion of underground utilities within a multi-utility corridor
06-173	2U, 2V, MU13 and MU9	Permanent acquisition required for: Construction of a new one-lane roundabout, Cobham roundabout Construction of a section of a new public right of way from Thong Lane bridge over the A2 to Henhurst roundabout Utility works, including the installation or diversion of underground utilities within a multi-utility corridor and the provision of two new substations Utility works, including the installation or diversion of underground utilities within a multi-utility corridor

**Table 1: Permanent Acquisition of Land - by plot number**

Land plans plot ref.	DCO Work No(s).	Purpose for which the land is required:
06-174	2E, 2J, 2U, 2V, MU13 and MU9	<p>Permanent acquisition required for:</p> <p>Construction of a section of the new local roads between Halfpence Lane roundabout and Henhurst Road, including</p> <ul style="list-style-type: none"> <li>- construction of a new viaduct to carry the new road between the new Cobham roundabout and the Henhurst roundabout over the existing HS1 pond</li> <li>- construction of a section of the new highway local road, one-lane single carriageway, between the new Cobham roundabout and the Henhurst roundabout</li> </ul> <p>Improvement works to an existing drainage infiltration basin with associated drainage facilities</p> <p>Construction of a new one-lane roundabout, Cobham roundabout and construction of a section of the new highway local road, one-lane single carriageway, between the Thong Lane bridge over the A2 and the new Cobham roundabout</p> <p>Construction of a section of a new public right of way from Thong Lane bridge over the A2 to Henhurst roundabout</p> <p>Utility works, including the installation or diversion of underground utilities within a multi-utility corridor</p>
06-175	2D, 2E, 2J, 2T, 2U, 2V, MU13 and MU9	<p>Permanent acquisition required for:</p> <p>Construction of the new A2 link roads, including construction of a new highway, one-lane single carriageway, between the westbound carriageway of the new A2 link road and the new Cobham roundabout</p> <p>Construction of a section of the new local roads between Halfpence Lane roundabout and Henhurst Road, including</p> <ul style="list-style-type: none"> <li>- construction of a new viaduct to carry the new road between the new Cobham roundabout and the Henhurst roundabout over the existing HS1 pond</li> <li>- construction of a section of the new highway local road, one-lane single carriageway, between the new Cobham roundabout and the Henhurst roundabout</li> </ul> <p>Improvement works to an existing drainage infiltration basin with associated drainage facilities</p> <p>Construction of a new local highway, one-lane single carriageway, between the westbound carriageway of the improved A2 mainline and the new Cobham roundabout</p> <p>Construction of a new one-lane roundabout, Cobham roundabout and construction of a section of the new highway local road, one-lane single carriageway, between the Thong Lane bridge over the A2 and the new Cobham roundabout</p> <p>Construction of a section of a new public right of way from Thong Lane bridge over the A2 to Henhurst roundabout</p> <p>Utility works, including the installation or diversion of underground utilities within a multi-utility corridor and the provision of two new substations</p> <p>Utility works, including the installation or diversion of underground utilities within a multi-utility corridor</p>
06-176	2E, 2T, 2U, 2V and MU9	<p>Permanent acquisition required for:</p> <p>Construction of a section of the new local roads between Halfpence Lane roundabout and Henhurst Road, including</p> <ul style="list-style-type: none"> <li>- construction of a new viaduct to carry the new road between the new Cobham roundabout and the Henhurst roundabout over the existing HS1 pond</li> <li>- construction of a section of the new highway local road, one-lane single carriageway, between the new Cobham roundabout and the Henhurst roundabout</li> </ul>

**Table 1: Permanent Acquisition of Land - by plot number**

Land plans plot ref.	DCO Work No(s).	Purpose for which the land is required:
06-176 Cont'd		Construction of a new local highway, one-lane single carriageway, between the westbound carriageway of the improved A2 mainline and the new Cobham roundabout Construction of a new one-lane roundabout, Cobham roundabout Construction of a section of a new public right of way from Thong Lane bridge over the A2 to Henhurst roundabout Utility works, including the installation or diversion of underground utilities within a multi-utility corridor
06-177	2D and 2S	Permanent acquisition required for: Construction of the new A2 link roads, including construction of a new highway, two-lane single carriageway, between the new westbound A2 link road and the westbound carriageway of the improved A2 mainline Improvement of the westbound carriageway of the existing A2
06-178	2D, 2J, 2U, 2V, MU13 and MU9	Permanent acquisition required for: Construction of the new A2 link roads, including - construction of a new highway, two-lane single carriageway, between the new westbound A2 link road and the westbound carriageway of the improved A2 mainline - construction of a new highway, one-lane single carriageway, between the westbound carriageway of the new A2 link road and the new Cobham roundabout Improvement works to an existing drainage infiltration basin with associated drainage facilities, and construction of a private means of access from the new link road between the existing Halfpence Lane roundabout and the new Cobham roundabout Construction of a new one-lane roundabout, Cobham roundabout and construction of a section of the new highway local road, one-lane single carriageway, between the Thong Lane bridge over the A2 and the new Cobham roundabout Construction of a section of a new public right of way from Thong Lane bridge over the A2 to Henhurst roundabout Utility works, including the installation or diversion of underground utilities within a multi-utility corridor and the provision of two new substations Utility works, including the installation or diversion of underground utilities within a multi-utility corridor

Table 1: Permanent Acquisition of Land - by plot number		
Land plans plot ref.	DCO Work No(s).	Purpose for which the land is required:
06-179	2G and 2S	<p>Permanent acquisition required for:</p> <p>Construction of the new A122 Lower Thames Crossing link roads, including</p> <ul style="list-style-type: none"> <li>- construction of a new highway road, one-lane single carriageway, between the southbound carriageway of the new A122 Lower Thames Crossing and the westbound carriageway of the improved A2 mainline</li> <li>- construction of a new viaduct to carry the new link road over the new link road between the new A2 westbound link road and the westbound carriageway of the improved A2 mainline, the new link road between the westbound carriageway of the improved A2 mainline and the eastbound carriageway of the improved A2 mainline, the new link road between the eastbound carriageway of the improved A2 mainline and the new A2 eastbound link road, the new link road between the westbound carriageway of the improved A2 mainline and the northbound carriageway of the new A122 Lower Thames Crossing, the new link road between the existing Valley Drive roundabout and the northbound carriageway of the new A122 Lower Thames Crossing and the new link road between the southbound carriageway of the new A122 Lower Thames Crossing and the eastbound carriageway of the improved A2 mainline</li> </ul> <p>Improvement of the eastbound carriageway of the existing A2</p>
06-180	2B, 2G and 2S	<p>Permanent acquisition required for:</p> <p>Construction of an improved section of the A2 mainline, including construction of a new highway, two-lane single carriageway, between the eastbound carriageway of the improved A2 mainline and the new A2 eastbound link road</p> <p>Construction of the new A122 Lower Thames Crossing link roads, including</p> <ul style="list-style-type: none"> <li>- construction of a new highway road, one-lane single carriageway, between the southbound carriageway of the new A122 Lower Thames Crossing and the westbound carriageway of the improved A2 mainline</li> <li>- construction of a new viaduct to carry the new link road over the new link road between the new A2 westbound link road and the westbound carriageway of the improved A2 mainline, the new link road between the westbound carriageway of the improved A2 mainline, the new link road between the eastbound carriageway of the improved A2 mainline and the new A2 eastbound link road, the new link road between the westbound carriageway of the improved A2 mainline and the northbound carriageway of the new A122 Lower Thames Crossing, the new link road between the existing Valley Drive roundabout and the northbound carriageway of the new A122 Lower Thames Crossing and the new link road between the southbound carriageway of the new A122 Lower Thames Crossing and the eastbound carriageway of the improved A2 mainline</li> </ul> <p>Improvement of the eastbound and westbound carriageways of the existing A2</p>
06-181	2S	<p>Permanent acquisition required for:</p> <p>Improvement of the westbound carriageway of the existing A2</p>
06-183	2T	<p>Permanent acquisition required for:</p> <p>Construction of a new local highway, one-lane single carriageway, between the westbound carriageway of the improved A2 mainline and the new Cobham roundabout</p>



<b>Table 1: Permanent Acquisition of Land - by plot number</b>		
<b>Land plans plot ref.</b>	<b>DCO Work No(s).</b>	<b>Purpose for which the land is required:</b>
06-184	2D and 2S	<p>Permanent acquisition required for:</p> <p>Construction of the new A2 link roads, including construction of a new highway, two-lane single carriageway, between the new westbound A2 link road and the westbound carriageway of the improved A2 mainline</p> <p>Improvement of the westbound carriageway of the existing A2</p>
06-185	2T	<p>Permanent acquisition required for:</p> <p>Construction of a new local highway, one-lane single carriageway, between the westbound carriageway of the improved A2 mainline and the new Cobham roundabout</p>
06-186	2D	<p>Permanent acquisition required for:</p> <p>Construction of the new A2 link roads, including</p> <ul style="list-style-type: none"> <li>- construction of a new highway, two-lane single carriageway, between the new westbound A2 link road and the westbound carriageway of the improved A2 mainline</li> <li>- construction of a new bridge to carry the new link road between the westbound carriageway of the new A2 link road and the westbound carriageway of the improved A2 mainline under the new link road between the westbound carriageway of the improved A2 mainline and the new Cobham roundabout</li> </ul>
06-189	2D and 2T	<p>Permanent acquisition required for:</p> <p>Construction of the new A2 link roads, including</p> <ul style="list-style-type: none"> <li>- construction of a new highway, two-lane single carriageway, between the new westbound A2 link road and the westbound carriageway of the improved A2 mainline</li> <li>- construction of a new highway, one-lane single carriageway, between the westbound carriageway of the new A2 link road and the new Cobham roundabout</li> </ul> <p>Construction of a new local highway, one-lane single carriageway, between the westbound carriageway of the improved A2 mainline and the new Cobham roundabout</p>
06-190	1G, 2A, 2D and 2T	<p>Permanent acquisition required for:</p> <p>Construction of the new A122 Lower Thames Crossing link road, including a new highway, one lane single carriageway, between the new A2 westbound link road and the new link road between the westbound carriageway of the improved A2 mainline and the northbound carriageway of the new A122 Lower Thames Crossing</p> <p>Construction of the new A122 Lower Thames Crossing link roads, including construction of a new highway, three-lane single carriageway, between the westbound carriageway of the improved A2 mainline and the northbound carriageway of the new A122 Lower Thames Crossing</p> <p>Construction of the new A2 link roads, including construction of a new highway, two-lane single carriageway, between the new westbound A2 link road and the westbound carriageway of the improved A2 mainline</p> <p>Construction of a new local highway, one-lane single carriageway, between the westbound carriageway of the improved A2 mainline and the new Cobham roundabout</p>

**Table 1: Permanent Acquisition of Land - by plot number**

Land plans plot ref.	DCO Work No(s).	Purpose for which the land is required:
06-191	2G and 2K	<p>Permanent acquisition required for:</p> <p>Construction of the new A122 Lower Thames Crossing link roads, including</p> <ul style="list-style-type: none"> <li>- construction of a new highway road, one-lane single carriageway, between the southbound carriageway of the new A122 Lower Thames Crossing and the westbound carriageway of the improved A2 mainline</li> <li>- construction of a new viaduct to carry the new link road over the new link road between the new A2 westbound link road and the westbound carriageway of the improved A2 mainline, the new link road between the eastbound carriageway of the improved A2 mainline, the new link road between the eastbound carriageway of the improved A2 mainline and the new A2 eastbound link road, the new link road between the westbound carriageway of the improved A2 mainline and the northbound carriageway of the new A122 Lower Thames Crossing, the new link road between the existing Valley Drive roundabout and the northbound carriageway of the new A122 Lower Thames Crossing and the new link road between the southbound carriageway of the new A122 Lower Thames Crossing and the eastbound carriageway of the improved A2 mainline</li> </ul> <p>Construction of a new drainage infiltration basin with associated drainage facilities</p>
06-192	1G, 2A, 2D, 2S and 2T	<p>Permanent acquisition required for:</p> <p>Construction of the new A122 Lower Thames Crossing link road, including a new highway, one lane single carriageway, between the new A2 westbound link road and the new link road between the westbound carriageway of the improved A2 mainline and the northbound carriageway of the new A122 Lower Thames Crossing</p> <p>Construction of the new A122 Lower Thames Crossing link roads, including</p> <ul style="list-style-type: none"> <li>- construction of a new highway, three-lane single carriageway, between the westbound carriageway of the improved A2 mainline and the northbound carriageway of the new A122 Lower Thames Crossing</li> <li>- construction of a new underbridge to carry the new link road between the northbound carriageway of the improved A2 and the westbound carriageway of the new A122 Lower Thames Crossing under the eastbound and westbound carriageways of the improved A2 mainline and the new link road between the westbound carriageway of the improved A2 and the new Cobham roundabout</li> </ul> <p>Construction of the new A2 link roads, including</p> <ul style="list-style-type: none"> <li>- construction of a new highway, two-lane single carriageway, between the new westbound A2 link road and the westbound carriageway of the improved A2 mainline</li> <li>- construction of a new bridge to carry the new link road between the westbound carriageway of the new A2 link road and the westbound carriageway of the improved A2 mainline under the new link road between the westbound carriageway of the improved A2 mainline and the new Cobham roundabout</li> </ul> <p>Improvement of the westbound carriageway of the existing A2</p> <p>Construction of a new local highway, one-lane single carriageway, between the westbound carriageway of the improved A2 mainline and the new Cobham roundabout</p>
06-193	1G, 2A, 2D, 2J, 2U and MU9	<p>Permanent acquisition required for:</p> <p>Construction of the new A122 Lower Thames Crossing link road, including a new highway, one lane single carriageway, between the new A2 westbound link road and the new link road between the westbound carriageway of the improved A2 mainline and the northbound carriageway of the new A122 Lower Thames Crossing</p>

**Table 1: Permanent Acquisition of Land - by plot number**

Land plans plot ref.	DCO Work No(s).	Purpose for which the land is required:
06-193 Cont'd		<p>Construction of the new A122 Lower Thames Crossing link roads, including construction of a new highway, three-lane single carriageway, between the westbound carriageway of the improved A2 mainline and the northbound carriageway of the new A122 Lower Thames Crossing</p> <p>Construction of the new A2 link roads, including</p> <ul style="list-style-type: none"> <li>- construction of a new highway, two-lane single carriageway, between the new westbound A2 link road and the westbound carriageway of the improved A2 mainline</li> <li>- construction of a new highway, one-lane single carriageway, between the westbound carriageway of the new A2 link road and the new Cobham roundabout</li> </ul> <p>Improvement works to an existing drainage infiltration basin with associated drainage facilities</p> <p>Construction of a section of the new highway local road, one-lane single carriageway, between the Thong Lane bridge over the A2 and the new Cobham roundabout</p> <p>Utility works, including the installation or diversion of underground utilities within a multi-utility corridor</p>
06-194	2D, 2J and MU9	<p>Permanent acquisition required for:</p> <p>Construction of the new A2 link roads, including construction of a new highway, one-lane single carriageway, between the westbound carriageway of the new A2 link road and the new Cobham roundabout</p> <p>Improvement works to an existing drainage infiltration basin with associated drainage facilities</p> <p>Utility works, including the installation or diversion of underground utilities within a multi-utility corridor</p>
06-195	1G, 2A, 2D, 2S and 2T	<p>Permanent acquisition required for:</p> <p>Construction of the new A122 Lower Thames Crossing link road, including a new highway, one lane single carriageway, between the new A2 westbound link road and the new link road between the westbound carriageway of the improved A2 mainline and the northbound carriageway of the new A122 Lower Thames Crossing</p> <p>Construction of the new A122 Lower Thames Crossing link roads, including</p> <ul style="list-style-type: none"> <li>- construction of a new highway, three-lane single carriageway, between the westbound carriageway of the improved A2 mainline and the northbound carriageway of the new A122 Lower Thames Crossing</li> <li>- construction of a new underbridge to carry the new link road between the northbound carriageway of the improved A2 and the westbound carriageway of the new A122 Lower Thames Crossing under the eastbound and westbound carriageways of the improved A2 mainline and the new link road between the westbound carriageway of the improved A2 and the new Cobham roundabout</li> </ul> <p>Construction of the new A2 link roads, including</p> <ul style="list-style-type: none"> <li>- construction of a new highway, two-lane single carriageway, between the new westbound A2 link road and the westbound carriageway of the improved A2 mainline</li> <li>- construction of a new bridge to carry the new link road between the westbound carriageway of the new A2 link road and the westbound carriageway of the improved A2 mainline under the new link road between the westbound carriageway of the improved A2 mainline and the new Cobham roundabout</li> </ul> <p>Improvement of the eastbound and westbound carriageways of the existing A2</p> <p>Construction of a new local highway, one-lane single carriageway, between the westbound carriageway of the improved A2 mainline and the new Cobham roundabout</p>

**Table 1: Permanent Acquisition of Land - by plot number**

Land plans plot ref.	DCO Work No(s).	Purpose for which the land is required:
06-196	2D	Permanent acquisition required for: Construction of the new A2 link roads, including construction of a new highway, one-lane single carriageway, between the westbound carriageway of the new A2 link road and the new Cobham roundabout
06-197	2B and 2S	Permanent acquisition required for: Construction of an improved section of the A2 mainline, including construction of a new highway, two-lane single carriageway, between the eastbound carriageway of the improved A2 mainline and the new A2 eastbound link road Improvement of the eastbound and westbound carriageways of the existing A2
06-198	2D	Permanent acquisition required for: Construction of the new A2 link roads, including construction of a new highway, one-lane single carriageway, between the westbound carriageway of the new A2 link road and the new Cobham roundabout
06-199	2D	Permanent acquisition required for: Construction of the new A2 link roads, including construction of a new highway, one-lane single carriageway, between the westbound carriageway of the new A2 link road and the new Cobham roundabout
06-200	2A, 2B, 2C, 2G, 2I, 2K, 2O, 2S, G1b and ULH15	Permanent acquisition required for: Construction of the new A122 Lower Thames Crossing link roads, including - construction of a new highway, three-lane single carriageway, between the westbound carriageway of the improved A2 mainline and the northbound carriageway of the new A122 Lower Thames Crossing - construction of a new highway, two-lane single carriageway, between the eastbound carriageway of the improved A2 mainline and the southbound carriageway of the new A122 Lower Thames Crossing - construction of a new underbridge to carry the new link road between the westbound carriageway of the improved A2 and the northbound carriageway of the new A122 Lower Thames Crossing under the eastbound and westbound carriageways of the improved A2 mainline and the new link road between the westbound carriageway of the improved A2 and the new Cobham roundabout Construction of an improved section of the A2 mainline, including - construction of a new highway, two-lane single carriageway, between the eastbound carriageway of the improved A2 mainline and the new A2 eastbound link road - construction of a new bridge to carry the new link road between the eastbound carriageway of the improved A2 mainline and the new A2 eastbound link road over, the new link road between southbound carriageway of the new A122 Lower Thames Crossing and the eastbound carriageway of the improved A2 mainline and the new Gravesend junction link road to the eastbound carriageway of the improved A2 mainline - construction of a new bridge to carry the new link road between the eastbound carriageway of the improved A2 mainline and the new A2 eastbound link road over the link road between the westbound carriageway of the improved A2 mainline and the northbound carriageway of the new A122 Lower Thames Crossing

**Table 1: Permanent Acquisition of Land - by plot number**

Land plans plot ref.	DCO Work No(s).	Purpose for which the land is required:
06-200 Cont'd		<p>Construction of the new A122 Lower Thames Crossing Link Road, including a new highway, one-lane single carriageway, between the southbound carriageway of the new A122 Lower Thames Crossing and the eastbound carriageway of the new A2 link road</p> <p>Construction of the new A122 Lower Thames Crossing link roads, including</p> <ul style="list-style-type: none"> <li>- construction of a new highway road, one-lane single carriageway, between the southbound carriageway of the new A122 Lower Thames Crossing and the westbound carriageway of the improved A2 mainline</li> <li>- construction of a new viaduct to carry the new link road over the new link road between the new A2 westbound link road and the westbound carriageway of the improved A2 mainline, the new link road between the westbound carriageway of the improved A2 mainline, the new link road between the eastbound carriageway of the improved A2 mainline, the new link road between the eastbound carriageway of the improved A2 mainline and the new A2 eastbound link road, the new link road between the westbound carriageway of the improved A2 mainline and the northbound carriageway of the new A122 Lower Thames Crossing, the new link road between the existing Valley Drive roundabout and the northbound carriageway of the new A122 Lower Thames Crossing and the new link road between the southbound carriageway of the new A122 Lower Thames Crossing and the eastbound carriageway of the improved A2 mainline</li> </ul> <p>Construction of new Gravesend East junction link roads, including</p> <ul style="list-style-type: none"> <li>- construction of a new highway, one-lane single carriageway, between the new Gravesend East junction and the eastbound carriageway of the improved A2 mainline</li> <li>- construction of a new viaduct to carry the new link road between the existing Valley Drive roundabout and the new A122 Lower Thames Crossing southbound link road over the link road between the westbound carriageway of the improved A2 mainline and the northbound carriageway of the new A122 Lower Thames Crossing, the link road between the southbound carriageway of the new A122 Lower Thames Crossing and the eastbound carriageway of the improved A2 mainline and the link road between the eastbound carriageway of the improved A2 mainline and the northbound carriageway of the new A122 Lower Thames Crossing and under the new bridge carrying the new link road between the new A122 Lower Thames Crossing and the westbound carriageway of the improved A2 mainline</li> </ul> <p>Construction of a private means of access from the new link road between the eastbound carriageway of the improved A2 mainline and the new A2 eastbound link road to the new drainage infiltration basin</p> <p>Construction of a new public right of way connecting Thong Lane bridge over the improved A2 mainline to Thong Lane bridge over A122 Lower Thames Crossing</p> <p>Improvement of the eastbound and westbound carriageways of the existing A2</p> <p>Installation of a medium-pressure gas pipeline</p> <p>The establishment of a temporary utilities logistic hub for facilitating utility works</p>
06-201	2A, 2G, 2O and G1b	<p>Permanent acquisition required for:</p> <p>Construction of the new A122 Lower Thames Crossing link roads, including</p> <ul style="list-style-type: none"> <li>- construction of a new highway, three-lane single carriageway, between the westbound carriageway of the improved A2 mainline and the northbound carriageway of the new A122 Lower Thames Crossing</li> <li>- construction of a new highway, two-lane single carriageway, between the eastbound carriageway of the improved A2 mainline and the southbound carriageway of the new A122 Lower Thames Crossing</li> </ul>

**Table 1: Permanent Acquisition of Land - by plot number**

Land plans plot ref.	DCO Work No(s).	Purpose for which the land is required:
06-201 Cont'd		<p>Construction of the new A122 Lower Thames Crossing link roads, including construction of a new highway road, one-lane single carriageway, between the southbound carriageway of the new A122 Lower Thames Crossing and the westbound carriageway of the improved A2 mainline</p> <p>Construction of a new public right of way connecting Thong Lane bridge over the improved A2 mainline to Thong Lane bridge over A122 Lower Thames Crossing</p> <p>Installation of a medium-pressure gas pipeline</p>
06-202	2D	<p>Permanent acquisition required for:</p> <p>Construction of the new A2 link roads, including</p> <ul style="list-style-type: none"> <li>- construction of a new highway, two-lane single carriageway, between the new westbound A2 link road and the westbound carriageway of the improved A2 mainline</li> <li>- construction of a new highway, one-lane single carriageway, between the westbound carriageway of the new A2 link road and the new Cobham roundabout</li> </ul>
06-203	1G, 2A and 2D	<p>Permanent acquisition required for:</p> <p>Construction of the new A122 Lower Thames Crossing link road, including a new highway, one lane single carriageway, between the new A2 westbound link road and the new link road between the westbound carriageway of the improved A2 mainline and the northbound carriageway of the new A122 Lower Thames Crossing</p> <p>Construction of the new A122 Lower Thames Crossing link roads, including construction of a new highway, three-lane single carriageway, between the westbound carriageway of the improved A2 mainline and the northbound carriageway of the new A122 Lower Thames Crossing</p> <p>Construction of the new A2 link roads, including construction of a new highway, two-lane single carriageway, between the new westbound A2 link road and the westbound carriageway of the improved A2 mainline</p>
06-206	1G, 2A, 2D, 2U, 2V and MU9	<p>Permanent acquisition required for:</p> <p>Construction of the new A122 Lower Thames Crossing link road, including a new highway, one lane single carriageway, between the new A2 westbound link road and the new link road between the westbound carriageway of the improved A2 mainline and the northbound carriageway of the new A122 Lower Thames Crossing</p> <p>Construction of the new A122 Lower Thames Crossing link roads, including construction of a new highway, three-lane single carriageway, between the westbound carriageway of the improved A2 mainline and the northbound carriageway of the new A122 Lower Thames Crossing</p> <p>Construction of the new A2 link roads, including</p> <ul style="list-style-type: none"> <li>- construction of a new highway, two-lane single carriageway, between the new westbound A2 link road and the westbound carriageway of the improved A2 mainline</li> <li>- construction of a new highway, one-lane single carriageway, between the westbound carriageway of the new A2 link road and the new Cobham roundabout</li> </ul> <p>Construction of a section of the new highway local road, one-lane single carriageway, between the Thong Lane bridge over the A2 and the new Cobham roundabout</p> <p>Construction of a section of a new public right of way from Thong Lane bridge over the A2 to Henhurst roundabout</p> <p>Utility works, including the installation or diversion of underground utilities within a multi-utility corridor</p>

**Table 1: Permanent Acquisition of Land - by plot number**

Land plans plot ref.	DCO Work No(s).	Purpose for which the land is required:
06-210	2O and G1b	Permanent acquisition required for: Construction of a new public right of way connecting Thong Lane bridge over the improved A2 mainline to Thong Lane bridge over A122 Lower Thames Crossing Installation of a medium-pressure gas pipeline
06-211	2Q	Permanent acquisition required for: Construction of a new public right of way from Valley Drive to the existing public right of way footpath NS174 and construction of a new public right of way from the new A2/A122 Lower Thames Crossing junction to the new Thong Lane over the A122 Lower Thames Crossing
07-03	2S	Permanent acquisition required for: Improvement of the westbound carriageway of the existing A2
07-06	2S	Permanent acquisition required for: Improvement of the westbound carriageway of the existing A2
07-07	2S	Permanent acquisition required for: Improvement of the westbound carriageway of the existing A2
07-08	2S	Permanent acquisition required for: Improvement of the westbound carriageway of the existing A2
07-10	MU15	Permanent acquisition required for: Utility works, including the installation or diversion of underground utilities within a multi-utility corridor
07-12	MU15	Permanent acquisition required for: Utility works, including the installation or diversion of underground utilities within a multi-utility corridor
07-13	2S	Permanent acquisition required for: Improvement of the westbound carriageway of the existing A2
07-14	MU15	Permanent acquisition required for: Utility works, including the installation or diversion of underground utilities within a multi-utility corridor

**Table 1: Permanent Acquisition of Land - by plot number**

Land plans plot ref.	DCO Work No(s).	Purpose for which the land is required:
07-16	2S	Permanent acquisition required for: Improvement of the westbound carriageway of the existing A2
07-17	MU15	Permanent acquisition of public highway and bridge structure required for: Utility works, including the installation or diversion of underground utilities within a multi-utility corridor
07-18	2S	Permanent acquisition required for: Improvement of the westbound carriageway of the existing A2
07-19	2S	Permanent acquisition required for: Improvement of the westbound carriageway of the existing A2
07-20	MU15	Permanent acquisition of public highway and bridge structure required for: Utility works, including the installation or diversion of underground utilities within a multi-utility corridor
07-21	2S	Permanent acquisition required for: Improvement of the westbound carriageway of the existing A2
07-22	MU15	Permanent acquisition of public highway and bridge structure required for: Utility works, including the installation or diversion of underground utilities within a multi-utility corridor
07-23	MU15	Permanent acquisition of public highway and bridge structure required for: Utility works, including the installation or diversion of underground utilities within a multi-utility corridor
07-24	MU15	Permanent acquisition required for: Utility works, including the installation or diversion of underground utilities within a multi-utility corridor
07-25	2S	Permanent acquisition required for: Improvement of the westbound carriageway of the existing A2
07-28	MU15	Permanent acquisition of public highway and bridge structure required for: Utility works, including the installation or diversion of underground utilities within a multi-utility corridor



**Table 1: Permanent Acquisition of Land - by plot number**

Land plans plot ref.	DCO Work No(s).	Purpose for which the land is required:
07-30	MU15	Permanent acquisition required for: Utility works, including the installation or diversion of underground utilities within a multi-utility corridor
07-31	2S	Permanent acquisition required for: Improvement of the westbound carriageway of the existing A2
07-32	2S	Permanent acquisition required for: Improvement of the westbound carriageway of the existing A2
07-33	2S	Permanent acquisition required for: Improvement of the westbound carriageway of the existing A2
07-34	2S	Permanent acquisition required for: Improvement of the westbound carriageway of the existing A2
07-35	2S	Permanent acquisition required for: Improvement of the westbound carriageway of the existing A2
07-36	2S	Permanent acquisition required for: Improvement of the westbound carriageway of the existing A2
07-37	2S	Permanent acquisition required for: Improvement of the westbound carriageway of the existing A2
07-38	2S	Permanent acquisition required for: Improvement of the westbound carriageway of the existing A2
07-39	2S	Permanent acquisition required for: Improvement of the westbound carriageway of the existing A2
07-43	MU15	Permanent acquisition required for: Utility works, including the installation or diversion of underground utilities within a multi-utility corridor

**Table 1: Permanent Acquisition of Land - by plot number**

Land plans plot ref.	DCO Work No(s).	Purpose for which the land is required:
07-44	2S	Permanent acquisition required for: Improvement of the westbound carriageway of the existing A2
07-45	2S	Permanent acquisition required for: Improvement of the westbound carriageway of the existing A2
07-46	2S	Permanent acquisition required for: Improvement of the westbound carriageway of the existing A2
07-47	2S	Permanent acquisition required for: Improvement of the westbound carriageway of the existing A2
07-48	2S	Permanent acquisition required for: Improvement of the westbound carriageway of the existing A2
07-49	2S	Permanent acquisition required for: Improvement of the westbound carriageway of the existing A2
07-50	2S	Permanent acquisition required for: Improvement of the westbound carriageway of the existing A2
08-01	MU15	Permanent acquisition required for: Utility works, including the installation or diversion of underground utilities within a multi-utility corridor
08-02	MU15	Permanent acquisition required for: Utility works, including the installation or diversion of underground utilities within a multi-utility corridor
08-03	MU15	Permanent acquisition required for: Utility works, including the installation or diversion of underground utilities within a multi-utility corridor
08-04	MU15	Permanent acquisition required for: Utility works, including the installation or diversion of underground utilities within a multi-utility corridor

**Table 1: Permanent Acquisition of Land - by plot number**

Land plans plot ref.	DCO Work No(s).	Purpose for which the land is required:
08-05	MU15	Permanent acquisition required for: Utility works, including the installation or diversion of underground utilities within a multi-utility corridor
09-01	E13	Permanent acquisition required for: Implementation of environmental works to create a compensatory habitat site for nitrogen deposition
10-01	E11	Permanent acquisition required for: Implementation of environmental mitigation works to create a site for ancient woodland planting
10-03	E11	Permanent acquisition required for: Implementation of environmental mitigation works to create a site for ancient woodland planting
10-11	E13	Permanent acquisition required for: Implementation of environmental works to create a compensatory habitat site for nitrogen deposition
10-12	E13	Permanent acquisition required for: Implementation of environmental works to create a compensatory habitat site for nitrogen deposition
10-13	E13	Permanent acquisition required for: Implementation of environmental works to create a compensatory habitat site for nitrogen deposition
10-14	E13	Permanent acquisition required for: Implementation of environmental works to create a compensatory habitat site for nitrogen deposition
10-15	E13	Permanent acquisition required for: Implementation of environmental works to create a compensatory habitat site for nitrogen deposition
10-16	E13	Permanent acquisition required for: Implementation of environmental works to create a compensatory habitat site for nitrogen deposition
10-17	E12	Permanent acquisition required for: Implementation of environmental works to create a compensatory habitat site for nitrogen deposition

**Table 1: Permanent Acquisition of Land - by plot number**

Land plans plot ref.	DCO Work No(s).	Purpose for which the land is required:
10-18	E12	Permanent acquisition required for: Implementation of environmental works to create a compensatory habitat site for nitrogen deposition
10-19	E12	Permanent acquisition required for: Implementation of environmental works to create a compensatory habitat site for nitrogen deposition
10-20	E12	Permanent acquisition required for: Implementation of environmental works to create a compensatory habitat site for nitrogen deposition
10-21	E12	Permanent acquisition required for: Implementation of environmental works to create a compensatory habitat site for nitrogen deposition
10-22	E12	Permanent acquisition required for: Implementation of environmental works to create a compensatory habitat site for nitrogen deposition
10-23	E12	Permanent acquisition required for: Implementation of environmental works to create a compensatory habitat site for nitrogen deposition
10-24	E12	Permanent acquisition required for: Implementation of environmental works to create a compensatory habitat site for nitrogen deposition
10-25	E12	Permanent acquisition required for: Implementation of environmental works to create a compensatory habitat site for nitrogen deposition
10-26	E12	Permanent acquisition required for: Implementation of environmental works to create a compensatory habitat site for nitrogen deposition
10-27	E12	Permanent acquisition required for: Implementation of environmental works to create a compensatory habitat site for nitrogen deposition
10-28	E12	Permanent acquisition required for: Implementation of environmental works to create a compensatory habitat site for nitrogen deposition

**Table 1: Permanent Acquisition of Land - by plot number**

Land plans plot ref.	DCO Work No(s).	Purpose for which the land is required:
10-29	E12	Permanent acquisition required for: Implementation of environmental works to create a compensatory habitat site for nitrogen deposition
10-30	E12	Permanent acquisition required for: Implementation of environmental works to create a compensatory habitat site for nitrogen deposition
10-31	E12	Permanent acquisition required for: Implementation of environmental works to create a compensatory habitat site for nitrogen deposition
11-01	2I, 2Q, 2R, E9, G1b, G3, G4, MU17, OH1, OHT1 and ULH14	Permanent acquisition required for: Construction of new Gravesend East junction link roads, including a new highway, one-lane single carriageway, between the new Gravesend East junction and the northbound carriageway of the new A122 Lower Thames Crossing Construction of a new public right of way from the new A2/A122 Lower Thames Crossing junction to the new Thong Lane over the A122 Lower Thames Crossing and improvements works of a section of the existing public right of way footpath NS169 Construction of a new public right of way between the existing footpath NS174 and the new public right of way Implementation of environmental mitigation works to create a site for ancient woodland planting Installation of a medium-pressure gas pipeline Installation of a high-pressure gas pipeline Utility works, including the installation or diversion of underground utilities within a multi-utility corridor Overhead lines diversion works, including the removal of existing overhead lines and pylons, construction of new overhead lines and pylons and works to existing overhead lines and pylons The establishment of a temporary utilities logistic hub for facilitating utility works
11-08	2Q, 2R, G1b, G3, MU17, OH1, OHT1 and ULH14	Permanent acquisition required for: Construction of a new public right of way from the new A2/A122 Lower Thames Crossing junction to the new Thong Lane over the A122 Lower Thames Crossing Construction of a new public right of way between the existing footpath NS174 and the new public right of way Installation of a medium-pressure gas pipeline Installation of a high-pressure gas pipeline

**Table 1: Permanent Acquisition of Land - by plot number**

Land plans plot ref.	DCO Work No(s).	Purpose for which the land is required:
11-08 Cont'd		Utility works, including the installation or diversion of underground utilities within a multi-utility corridor Overhead lines diversion works, including the removal of existing overhead lines and pylons, construction of new overhead lines and pylons and works to existing overhead lines and pylons The establishment of a temporary utilities logistic hub for facilitating utility works
11-09	2Q, 2R, G1b, G3, G4, MU17, OH1 and OHT1	Permanent acquisition required for: Construction of a new public right of way from the new A2/A122 Lower Thames Crossing junction to the new Thong Lane over the A122 Lower Thames Crossing Construction of a new public right of way between the existing footpath NS174 and the new public right of way Installation of a medium-pressure gas pipeline Installation of a high-pressure gas pipeline Utility works, including the installation or diversion of underground utilities within a multi-utility corridor Overhead lines diversion works, including the removal of existing overhead lines and pylons, construction of new overhead lines and pylons and works to existing overhead lines and pylons
11-10	2A, 2G, 2O, 2Q, 2R, 3A, 3B, E9, G1b, G3, G4, MU17, MU18, OH1 and OHT1	Permanent acquisition required for: Construction of the new A122 Lower Thames Crossing link roads, including - construction of a new highway, three-lane single carriageway, between the westbound carriageway of the improved A2 mainline and the northbound carriageway of the new A122 Lower Thames Crossing - construction of a new highway, two-lane single carriageway, between the eastbound carriageway of the improved A2 mainline and the southbound carriageway of the new A122 Lower Thames Crossing Construction of the new A122 Lower Thames Crossing link roads, including construction of a new highway road, one-lane single carriageway, between the southbound carriageway of the new A122 Lower Thames Crossing and the westbound carriageway of the improved A2 mainline Construction of a new public right of way connecting Thong Lane bridge over the improved A2 mainline to Thong Lane bridge over A122 Lower Thames Crossing Construction of a new public right of way from the new A2/A122 Lower Thames Crossing junction to the new Thong Lane over the A122 Lower Thames Crossing Construction of a new public right of way between the existing footpath NS174 and the new public right of way Construction of the new A122 Lower Thames Crossing, including a new highway three-lane dual carriageway, new gantries and new charging infrastructure

**Table 1: Permanent Acquisition of Land - by plot number**

Land plans plot ref.	DCO Work No(s).	Purpose for which the land is required:
11-10 Cont'd		Improvement works to a section of the existing Thong Lane, including - construction of a new public right of way on the new Thong Lane bridge - construction of a new public right of way between the public right of way along the northern verge of Thong Lane over A122 Lower Thames Crossing - construction of a new public right of way between the new public right of way along the southern verge of Thong Lane bridge  Implementation of environmental mitigation works to create a site for ancient woodland planting  Installation of a medium-pressure gas pipeline  Installation of a high-pressure gas pipeline  Utility works, including the installation or diversion of underground utilities within a multi-utility corridor  Overhead lines diversion works, including the removal of existing overhead lines and pylons, construction of new overhead lines and pylons and works to existing overhead lines and pylons
11-11	2R, G1b, OH1 and OHT1	Permanent acquisition required for:  Construction of a new public right of way between the existing footpath NS174 and the new public right of way  Installation of a medium-pressure gas pipeline  Overhead lines diversion works, including the removal of existing overhead lines and pylons, construction of new overhead lines and pylons and works to existing overhead lines and pylons
11-12	2R	Permanent acquisition required for:  Construction of a new public right of way between the existing footpath NS174 and the new public right of way
11-13	2A, 2G, 2I, 2O, 2R and G1b	Permanent acquisition required for:  Construction of the new A122 Lower Thames Crossing link roads, including - construction of a new highway, three-lane single carriageway, between the westbound carriageway of the improved A2 mainline and the northbound carriageway of the new A122 Lower Thames Crossing - construction of a new highway, two-lane single carriageway, between the eastbound carriageway of the improved A2 mainline and the southbound carriageway of the new A122 Lower Thames Crossing  Construction of the new A122 Lower Thames Crossing link roads, including construction of a new highway road, one-lane single carriageway, between the southbound carriageway of the new A122 Lower Thames Crossing and the westbound carriageway of the improved A2 mainline  Construction of new Gravesend East junction link roads, including a new highway, one-lane single carriageway, between the new Gravesend East junction and the northbound carriageway of the new A122 Lower Thames Crossing  Construction of a new public right of way connecting Thong Lane bridge over the improved A2 mainline to Thong Lane bridge over A122 Lower Thames Crossing

**Table 1: Permanent Acquisition of Land - by plot number**

Land plans plot ref.	DCO Work No(s).	Purpose for which the land is required:
11-13 Cont'd		Construction of a new public right of way between the existing footpath NS174 and the new public right of way Installation of a medium-pressure gas pipeline
11-16	3B and MU18	Permanent acquisition required for: Improvement works to a section of the existing Thong Lane Utility works, including the installation or diversion of underground utilities within a multi-utility corridor
11-17	3B and MU18	Permanent acquisition required for: Improvement works to a section of the existing Thong Lane Utility works, including the installation or diversion of underground utilities within a multi-utility corridor
11-18	3B and MU18	Permanent acquisition required for: Improvement works to a section of the existing Thong Lane Utility works, including the installation or diversion of underground utilities within a multi-utility corridor
11-19	3B, MU18 and MU19	Permanent acquisition required for: Improvement works to a section of the existing Thong Lane, and construction of a new public right of way on the new Thong Lane bridge Utility works, including the installation or diversion of underground utilities within a multi-utility corridor
11-20	3B and MU18	Permanent acquisition required for: Improvement works to a section of the existing Thong Lane Utility works, including the installation or diversion of underground utilities within a multi-utility corridor
11-21	3B and MU18	Permanent acquisition required for: Improvement works to a section of the existing Thong Lane Utility works, including the installation or diversion of underground utilities within a multi-utility corridor
11-22	3B, CA3, MU18 and MU19	Permanent acquisition required for: Improvement works to a section of the existing Thong Lane, and construction of a new public right of way on the new Thong Lane bridge



**Table 1: Permanent Acquisition of Land - by plot number**

Land plans plot ref.	DCO Work No(s).	Purpose for which the land is required:
11-22 Cont'd		Temporary construction compound at surface for facilitating main works at the A122 Lower Thames Crossing south portal and tunnel approach Utility works, including the installation or diversion of underground utilities within a multi-utility corridor
11-23	3B and MU18	Permanent acquisition required for: Improvement works to a section of the existing Thong Lane Utility works, including the installation or diversion of underground utilities within a multi-utility corridor
11-25	3B and MU18	Permanent acquisition required for: Improvement works to a section of the existing Thong Lane Utility works, including the installation or diversion of underground utilities within a multi-utility corridor
11-26	3B and MU18	Permanent acquisition required for: Improvement works to a section of the existing Thong Lane, and construction of a new public right of way on the new Thong Lane bridge Utility works, including the installation or diversion of underground utilities within a multi-utility corridor
11-27	3B and MU18	Permanent acquisition required for: Improvement works to a section of the existing Thong Lane Utility works, including the installation or diversion of underground utilities within a multi-utility corridor
11-28	3B, MU18 and MU19	Permanent acquisition required for: Improvement works to a section of the existing Thong Lane, and construction of a new public right of way on the new Thong Lane bridge Utility works, including the installation or diversion of underground utilities within a multi-utility corridor
11-29	3B, MU18 and MU19	Permanent acquisition required for: Improvement works to a section of the existing Thong Lane, and construction of a new public right of way on the new Thong Lane bridge Utility works, including the installation or diversion of underground utilities within a multi-utility corridor
11-30	3B and MU18	Permanent acquisition required for: Improvement works to a section of the existing Thong Lane, and construction of a new public right of way on the new Thong Lane bridge

**Table 1: Permanent Acquisition of Land - by plot number**

Land plans plot ref.	DCO Work No(s).	Purpose for which the land is required:
11-30 Cont'd		Utility works, including the installation or diversion of underground utilities within a multi-utility corridor
11-31	3B, MU18 and MU19	Permanent acquisition required for: Improvement works to a section of the existing Thong Lane, and construction of a new public right of way on the new Thong Lane bridge Utility works, including the installation or diversion of underground utilities within a multi-utility corridor
11-32	3B, MU18 and MU19	Permanent acquisition required for: Improvement works to a section of the existing Thong Lane, and construction of a new public right of way on the new Thong Lane bridge Utility works, including the installation or diversion of underground utilities within a multi-utility corridor
11-33	3B, MU18 and MU19	Permanent acquisition required for: Improvement works to a section of the existing Thong Lane, and construction of a new public right of way on the new Thong Lane bridge Utility works, including the installation or diversion of underground utilities within a multi-utility corridor
11-34	3B, MU18 and MU19	Permanent acquisition required for: Improvement works to a section of the existing Thong Lane, and construction of a new public right of way on the new Thong Lane bridge Utility works, including the installation or diversion of underground utilities within a multi-utility corridor
11-35	2O, 3A, 3B, G3, G4, MU17, MU18, MU19, OH1 and OHT1	Permanent acquisition required for: Construction of a new public right of way connecting Thong Lane bridge over the improved A2 mainline to Thong Lane bridge over A122 Lower Thames Crossing Construction of the new A122 Lower Thames Crossing, including a new highway three-lane dual carriageway, new gantries and new charging infrastructure Improvement works to a section of the existing Thong Lane, including - construction of a new bridge to carry the realigned Thong Lane over the southbound and northbound carriageways of the new A122 Lower Thames Crossing - construction of a new public right of way on the new Thong Lane bridge - construction of a new public right of way between the public right of way along the northern verge of Thong Lane over A122 Lower Thames Crossing - construction of a new public right of way between the new public right of way along the southern verge of Thong Lane bridge Installation of a high-pressure gas pipeline Utility works, including the installation or diversion of underground utilities within a multi-utility corridor

**Table 1: Permanent Acquisition of Land - by plot number**

Land plans plot ref.	DCO Work No(s).	Purpose for which the land is required:
11-35 Cont'd		Overhead lines diversion works, including the removal of existing overhead lines and pylons, construction of new overhead lines and pylons and works to existing overhead lines and pylons
11-36	2O, 3A, 3B, G3, G4, MU18, OH1 and OHT1	<p>Permanent acquisition required for:</p> <p>Construction of a new public right of way connecting Thong Lane bridge over the improved A2 mainline to Thong Lane bridge over A122 Lower Thames Crossing</p> <p>Construction of the new A122 Lower Thames Crossing, including a new highway three-lane dual carriageway, new gantries and new charging infrastructure</p> <p>Improvement works to a section of the existing Thong Lane, including</p> <ul style="list-style-type: none"> <li>- construction of a new bridge to carry the realigned Thong Lane over the southbound and northbound carriageways of the new A122 Lower Thames Crossing</li> <li>- construction of a new public right of way on the new Thong Lane bridge</li> <li>- construction of a new public right of way between the public right of way along the northern verge of Thong Lane over A122 Lower Thames Crossing</li> <li>- construction of a new public right of way between the new public right of way along the southern verge of Thong Lane bridge</li> </ul> <p>Installation of a high-pressure gas pipeline</p> <p>Utility works, including the installation or diversion of underground utilities within a multi-utility corridor</p> <p>Overhead lines diversion works, including the removal of existing overhead lines and pylons, construction of new overhead lines and pylons and works to existing overhead lines and pylons</p>
11-37	2O, 3A, 3B, 3D, 3H, 3I, CA3, G3, G4, MU18, OH1 and OHT1	<p>Permanent acquisition required for:</p> <p>Construction of a new public right of way connecting Thong Lane bridge over the improved A2 mainline to Thong Lane bridge over A122 Lower Thames Crossing</p> <p>Construction of the new A122 Lower Thames Crossing, including a new highway three-lane dual carriageway, new gantries and new charging infrastructure</p> <p>Improvement works to a section of the existing Thong Lane, including</p> <ul style="list-style-type: none"> <li>- construction of a new bridge to carry the realigned Thong Lane over the southbound and northbound carriageways of the new A122 Lower Thames Crossing</li> <li>- construction of a new public right of way on the new Thong Lane bridge</li> <li>- construction of a new public right of way between the public right of way along the northern verge of Thong Lane over A122 Lower Thames Crossing</li> <li>- construction of a new public right of way between the new public right of way along the southern verge of Thong Lane bridge</li> </ul> <p>Construction of a new private means of access and a new public right of way from the realigned Thong Lane over the new A122 Lower Thames Crossing to the new drainage structures</p> <p>Construction of a new public right of way along the northern verge of the new Thong Lane bridge over A122 Lower Thames Crossing to the existing footpath NG7 on the east of the south portal</p> <p>Construction of a new public right of way from Thong Lane bridge over the new A122 Lower Thames Crossing to Shorne Ifield Road</p> <p>Temporary construction compound at surface for facilitating main works at the A122 Lower Thames Crossing south portal and tunnel approach</p>

**Table 1: Permanent Acquisition of Land - by plot number**

Land plans plot ref.	DCO Work No(s).	Purpose for which the land is required:
11-37 Cont'd		Installation of a high-pressure gas pipeline Utility works, including the installation or diversion of underground utilities within a multi-utility corridor Overhead lines diversion works, including the removal of existing overhead lines and pylons, construction of new overhead lines and pylons and works to existing overhead lines and pylons
11-41	3B, G3, MU18 and OH1	Permanent acquisition required for: Improvement works to a section of the existing Thong Lane Installation of a high-pressure gas pipeline Utility works, including the installation or diversion of underground utilities within a multi-utility corridor Overhead lines diversion works, including the removal of existing overhead lines and pylons, construction of new overhead lines and pylons and works to existing overhead lines and pylons
11-42	3B, G3, MU18 and OH1	Permanent acquisition required for: Improvement works to a section of the existing Thong Lane Installation of a high-pressure gas pipeline Utility works, including the installation or diversion of underground utilities within a multi-utility corridor Overhead lines diversion works, including the removal of existing overhead lines and pylons, construction of new overhead lines and pylons and works to existing overhead lines and pylons
11-44	3B, 3H, G3, MU18 and OH1	Permanent acquisition required for: Improvement works to a section of the existing Thong Lane Construction of a new public right of way along the northern verge of the new Thong Lane bridge over A122 Lower Thames Crossing to the existing footpath NG7 on the east of the south portal Installation of a high-pressure gas pipeline Utility works, including the installation or diversion of underground utilities within a multi-utility corridor Overhead lines diversion works, including the removal of existing overhead lines and pylons, construction of new overhead lines and pylons and works to existing overhead lines and pylons

**Table 1: Permanent Acquisition of Land - by plot number**

Land plans plot ref.	DCO Work No(s).	Purpose for which the land is required:
11-45	3B, 3H, G3 and MU18	Permanent acquisition required for: Improvement works to a section of the existing Thong Lane Construction of a new public right of way along the northern verge of the new Thong Lane bridge over A122 Lower Thames Crossing to the existing footpath NG7 on the east of the south portal Installation of a high-pressure gas pipeline Utility works, including the installation or diversion of underground utilities within a multi-utility corridor
11-49	E6, MU18 and OH2	Permanent acquisition required for: Implementation of environmental mitigation works to create a site for protected species, including the construction of a new bat barn structure and new ecological ponds Utility works, including the installation or diversion of underground utilities within a multi-utility corridor Overhead lines diversion works, including the removal of existing overhead lines and supports
11-51	3D, 3I, CA3, G3, G4, OH1 and OHT1	Permanent acquisition required for: Construction of a new private means of access and a new public right of way from the realigned Thong Lane over the new A122 Lower Thames Crossing to the new drainage structures Construction of a new public right of way from Thong Lane bridge over the new A122 Lower Thames Crossing to Shorne lfield Road, and a new public right of way from Shorne lfield Road to the new private means of access for the new drainage structure Temporary construction compound at surface for facilitating main works at the A122 Lower Thames Crossing south portal and tunnel approach Installation of a high-pressure gas pipeline Overhead lines diversion works, including the removal of existing overhead lines and pylons, construction of new overhead lines and pylons and works to existing overhead lines and pylons
11-55	E6 and OH2	Permanent acquisition required for: Implementation of environmental mitigation works to create a site for protected species, including the construction of a new bat barn structure and new ecological ponds Overhead lines diversion works, including the removal of existing overhead lines and supports
11-58	CA3, E10, G4, OH1, OH2, OHT1 and ULH13	Permanent acquisition required for: Temporary construction compound at surface for facilitating main works at the A122 Lower Thames Crossing south portal and tunnel approach

**Table 1: Permanent Acquisition of Land - by plot number**

Land plans plot ref.	DCO Work No(s).	Purpose for which the land is required:
11-58 Cont'd		Implementation of environmental mitigation works to create a site for ancient woodland planting, including the construction of a new bat barn structure Installation of a high-pressure gas pipeline Overhead lines diversion works, including the removal of existing overhead lines and pylons, construction of new overhead lines and pylons and works to existing overhead lines and pylons Overhead lines diversion works, including the removal of existing overhead lines and supports The establishment of a temporary utilities logistic hub for facilitating utility works
11-66	3D, 3E, 3J, CA3 and OH1	Permanent acquisition required for: Construction of three new drainage infiltration basins with associated drainage facilities Construction of a new drainage structure, including a new drainage attenuation pond and two new drainage infiltration basins with associated drainage facilities Construction of a new public right of way between the new private means of access from the new drainage structure to the existing highway A226, along the new drainage structure Temporary construction compound at surface for facilitating main works at the A122 Lower Thames Crossing south portal and tunnel approach Overhead lines diversion works, including the removal of existing overhead lines and pylons, construction of new overhead lines and pylons and works to existing overhead lines and pylons
11-72	E10, OH2 and ULH13	Permanent acquisition required for: Implementation of environmental mitigation works to create a site for ancient woodland planting, including the construction of a new bat barn structure Overhead lines diversion works, including the removal of existing overhead lines and supports The establishment of a temporary utilities logistic hub for facilitating utility works
11-74	E10 and ULH13	Permanent acquisition required for: Implementation of environmental mitigation works to create a site for ancient woodland planting, including the construction of a new bat barn structure The establishment of a temporary utilities logistic hub for facilitating utility works
11-77	E11	Permanent acquisition required for: Implementation of environmental mitigation works to create a site for ancient woodland planting

**Table 1: Permanent Acquisition of Land - by plot number**

Land plans plot ref.	DCO Work No(s).	Purpose for which the land is required:
11-78	3A, 3B, 3D, 3G, 3H, 3J, CA3, MU18, MU19, OH1, OHT1 and OSC4	<p>Permanent acquisition required for:</p> <p>Construction of the new A122 Lower Thames Crossing, including a new highway three-lane dual carriageway, new gantries and new charging infrastructure</p> <p>Improvement works to a section of the existing Thong Lane, and construction of a new public right of way on the new Thong Lane bridge</p> <p>Construction of a new drainage structure, including a new drainage attenuation pond and three new drainage infiltration basins with associated drainage facilities, and a new private means of access and a new public right of way from the realigned Thong Lane over the new A122 Lower Thames Crossing</p> <p>Construction of a new private means of access from the southbound carriageway of the new A122 Lower Thames Crossing to the northbound carriageway of the new A122 Lower Thames Crossing, around the south portal, as the new south portal emergency loop road for the new A122 Lower Thames Crossing tunnel</p> <p>Construction of a new public right of way along the northern verge of the new Thong Lane bridge over A122 Lower Thames Crossing to the existing footpath NG7 on the east of the south portal</p> <p>Construction of a new public right of way between the new private means of access from the new drainage structure to the existing highway A226, along the new drainage structure</p> <p>Temporary construction compound at surface for facilitating main works at the A122 Lower Thames Crossing south portal and tunnel approach</p> <p>Utility works, including the installation or diversion of underground utilities within a multi-utility corridor</p> <p>Overhead lines diversion works, including the removal of existing overhead lines and pylons, construction of new overhead lines and pylons and works to existing overhead lines and pylons</p> <p>Implementation of new recreational site, including the establishment of a hilltop landform and the creation of landforms and associated landscape</p> <p>Implementation of replacement recreational facility</p>
11-79	CA3, MU19 and OSC4	<p>Permanent acquisition required for:</p> <p>Temporary construction compound at surface for facilitating main works at the A122 Lower Thames Crossing south portal and tunnel approach</p> <p>Utility works, including the installation or diversion of underground utilities within a multi-utility corridor</p> <p>Implementation of new recreational site, including the establishment of a hilltop landform and the creation of landforms and associated landscape, and the implementation of replacement open space</p>
12-10	3J and MU20	<p>Permanent acquisition required for:</p> <p>Construction of a new public right of way along the verge of the existing A226</p> <p>Utility works, including the installation or diversion of underground utilities within a multi-utility corridor</p>

**Table 1: Permanent Acquisition of Land - by plot number**

Land plans plot ref.	DCO Work No(s).	Purpose for which the land is required:
12-11	3J	Permanent acquisition required for: Construction of a new public right of way along the verge of the existing A226
13-01	3L and OSC4	Permanent acquisition required for: Construction a new public right of way from the existing Thong Lane to the new public right of way from Thong Lane bridge over the A122 Lower Thames Crossing to NG7 Implementation of new recreational site, including the establishment of a hilltop landform and the creation of landforms and associated landscape
13-02	3K, 3L, 3M, 3N, CA3 and OSC4	Permanent acquisition required for: Construction of a new public right of way from the new Thong Lane bridge over A122 Lower Thames Crossing to NG7, to the new public right of way between the existing Thong Lane to the new Thong Lane bridge over A122 Lower Thames Crossing Construction a new public right of way from the existing Thong Lane to the new public right of way from Thong Lane bridge over the A122 Lower Thames Crossing to NG7 Construction of a new public right of way between the existing Thong Lane to the new Thong Lane bridge over the A122 Lower Thames Crossing Construction of a new public right of way, including the upgrade of a section of the existing footpath NG7 from the new public right of way between the existing Thong Lane to the new Thong Lane bridge over the A122 Lower Thames Crossing and Thong Lane Temporary construction compound at surface for facilitating main works at the A122 Lower Thames Crossing south portal and tunnel approach Implementation of new recreational site, including the establishment of a hilltop landform and the creation of landforms and associated landscape
13-03	3G, 3H, 3K, CA3, MU19 and OSC4	Permanent acquisition required for: Construction of a new private means of access from the southbound carriageway of the new A122 Lower Thames Crossing to the northbound carriageway of the new A122 Lower Thames Crossing, around the south portal, as the new south portal emergency loop road for the new A122 Lower Thames Crossing tunnel Construction of a new public right of way along the northern verge of the new Thong Lane bridge over A122 Lower Thames Crossing to the existing footpath NG7 on the east of the south portal Construction of a new public right of way from the new Thong Lane bridge over A122 Lower Thames Crossing to NG7, to the new public right of way between the existing Thong Lane to the new Thong Lane bridge over A122 Lower Thames Crossing Temporary construction compound at surface for facilitating main works at the A122 Lower Thames Crossing south portal and tunnel approach Utility works, including the installation or diversion of underground utilities within a multi-utility corridor Implementation of new recreational site, including the establishment of a hilltop landform and the creation of landforms and associated landscape



**Table 1: Permanent Acquisition of Land - by plot number**

Land plans plot ref.	DCO Work No(s).	Purpose for which the land is required:
13-09	3H, 3K, CA3, MU19 and OSC4	<p>Permanent acquisition required for:</p> <p>Construction of a new public right of way along the northern verge of the new Thong Lane bridge over A122 Lower Thames Crossing to the existing footpath NG7 on the east of the south portal</p> <p>Construction of a new public right of way from the new Thong Lane bridge over A122 Lower Thames Crossing to NG7, to the new public right of way between the existing Thong Lane to the new Thong Lane bridge over A122 Lower Thames Crossing</p> <p>Temporary construction compound at surface for facilitating main works at the A122 Lower Thames Crossing south portal and tunnel approach</p> <p>Utility works, including the installation or diversion of underground utilities within a multi-utility corridor</p> <p>Implementation of new recreational site, including the establishment of a hilltop landform and the creation of landforms and associated landscape</p>
13-10	3A, 3C, 3F, 3G, 3H, 3L, 3M, 3O, 3P, 4A, CA3, MU19, MU20, MU21, MU22, MUT3 and OSC4	<p>Permanent acquisition required for:</p> <p>Construction of the new A122 Lower Thames Crossing, including a new highway three-lane dual carriageway, new gantries and new charging infrastructure</p> <p>Construction of the new A122 Lower Thames Crossing south portal and tunnel approach, including</p> <ul style="list-style-type: none"> <li>- the construction of the south portal for the new A122 Lower Thames Crossing tunnel</li> <li>- the construction of a new cut and cover section of tunnel</li> <li>- the construction of cross passages</li> <li>- the construction of a new highway three-lane dual carriageway</li> <li>- the construction of a new anti-recirculation wall between the southbound and northbound carriageways of the new A122 Lower Thames Crossing</li> <li>- the construction of a new tunnel services building</li> <li>- the construction of a new south portal approach for the new A122 Lower Thames Crossing tunnel</li> </ul> <p>Construction of a new rendezvous point for the new A122 Lower Thames Crossing south portal</p> <p>Construction of a new private means of access from the southbound carriageway of the new A122 Lower Thames Crossing to the northbound carriageway of the new A122 Lower Thames Crossing, around the south portal, as the new south portal emergency loop road for the new A122 Lower Thames Crossing tunnel, and a new private means of access from the south portal emergency loop road to the A226, as emergency and maintenance access for the new A122 Lower Thames Crossing tunnel</p> <p>Construction of a new public right of way along the northern verge of the new Thong Lane bridge over A122 Lower Thames Crossing to the existing footpath NG7 on the east of the south portal</p> <p>Construction a new public right of way from the existing Thong Lane to the new public right of way from Thong Lane bridge over the A122 Lower Thames Crossing to NG7</p> <p>Construction of a new public right of way between the existing Thong Lane to the new Thong Lane bridge over the A122 Lower Thames Crossing</p>

**Table 1: Permanent Acquisition of Land - by plot number**

Land plans plot ref.	DCO Work No(s).	Purpose for which the land is required:
13-10 Cont'd		<p>Construction of a public right of way between the new public right of way from Thong Lane bridge over the A122 Lower Thames Crossing to NG7 and the existing highway A226</p> <p>Construction of a public right of way, including the upgrade of a section of existing footpath NG8 between the new public right of way from Thong Lane bridge over the A122 Lower Thames Crossing to NG7 and the A226</p> <p>Construction of a twin-bore tunnel, one tunnel bore for northbound traffic and one tunnel bore for southbound traffic, with a three-lane carriageway in each direction, between a portal on the north side of the river Thames in the borough of Thurrock, Essex, and a portal in Gravesham, Kent, including cross-passages connecting the two tunnels and associated tunnelling works</p> <p>Temporary construction compound at surface for facilitating main works at the A122 Lower Thames Crossing south portal and tunnel approach</p> <p>Utility works, including the installation or diversion of underground utilities within a multi-utility corridor</p> <p>Utility works, including the construction of a new primary substation for power supply to the South Portal</p> <p>Implementation of new recreational site, including the establishment of a hilltop landform and the creation of landforms and associated landscape</p>
13-23	3O and OSC4	<p>Permanent acquisition required for:</p> <p>Construction of a public right of way between the new public right of way from Thong Lane bridge over the A122 Lower Thames Crossing to NG7 and the existing highway A226</p> <p>Implementation of new recreational site, including the establishment of a hilltop landform and the creation of landforms and associated landscape</p>
13-35	3G	<p>Permanent acquisition required for:</p> <p>Construction of a new private means of access from the south portal emergency loop road to the A226, as emergency and maintenance access for the new A122 Lower Thames Crossing tunnel</p>
13-36	3G	<p>Permanent acquisition required for:</p> <p>Construction of a new private means of access from the south portal emergency loop road to the A226, as emergency and maintenance access for the new A122 Lower Thames Crossing tunnel</p>
13-37	3G	<p>Permanent acquisition required for:</p> <p>Construction of a new private means of access from the south portal emergency loop road to the A226, as emergency and maintenance access for the new A122 Lower Thames Crossing tunnel</p>

**Table 1: Permanent Acquisition of Land - by plot number**

Land plans plot ref.	DCO Work No(s).	Purpose for which the land is required:
13-39	3G	Permanent acquisition required for: Construction of a new private means of access from the south portal emergency loop road to the A226, as emergency and maintenance access for the new A122 Lower Thames Crossing tunnel
13-43	CA3 and OSC4	Permanent acquisition required for: Temporary construction compound at surface for facilitating main works at the A122 Lower Thames Crossing south portal and tunnel approach Implementation of new recreational site, including the establishment of a hilltop landform and the creation of landforms and associated landscape
13-44	3G, 4A, CA3, MU20, MU22, MU24 and MUT3	Permanent acquisition required for: Construction of a new private means of access from the south portal emergency loop road to the A226, as emergency and maintenance access for the new A122 Lower Thames Crossing tunnel Construction of a twin-bore tunnel, one tunnel bore for northbound traffic and one tunnel bore for southbound traffic, with a three-lane carriageway in each direction, between a portal on the north side of the river Thames in the borough of Thurrock, Essex, and a portal in Gravesham, Kent, including cross-passages connecting the two tunnels and associated tunnelling works Temporary construction compound at surface for facilitating main works at the A122 Lower Thames Crossing south portal and tunnel approach Utility works, including the installation or diversion of underground utilities within a multi-utility corridor
13-49	CA3 and OSC4	Permanent acquisition required for: Temporary construction compound at surface for facilitating main works at the A122 Lower Thames Crossing south portal and tunnel approach Implementation of new recreational site, including the establishment of a hilltop landform and the creation of landforms and associated landscape
13-51	CA3 and OSC4	Permanent acquisition required for: Temporary construction compound at surface for facilitating main works at the A122 Lower Thames Crossing south portal and tunnel approach Implementation of new recreational site, including the establishment of a hilltop landform and the creation of landforms and associated landscape
13-52	3E, 3J, CA3 and G4	Permanent acquisition required for: Construction of a new drainage structure, including two new drainage infiltration basins with associated drainage facilities Construction of a new public right of way between the new private means of access from the new drainage structure to the existing highway A226, along the new drainage structure Temporary construction compound at surface for facilitating main works at the A122 Lower Thames Crossing south portal and tunnel approach

**Table 1: Permanent Acquisition of Land - by plot number**

Land plans plot ref.	DCO Work No(s).	Purpose for which the land is required:
13-52 Cont'd		Installation of a high-pressure gas pipeline
13-57	3H, 3P and CA3	Permanent acquisition required for: Construction of a new public right of way along the northern verge of the new Thong Lane bridge over A122 Lower Thames Crossing to the existing footpath NG7 on the east of the south portal Construction of a public right of way, including the upgrade of a section of existing footpath NG8 between the new public right of way from Thong Lane bridge over the A122 Lower Thames Crossing to NG7 and the A226 Temporary construction compound at surface for facilitating main works at the A122 Lower Thames Crossing south portal and tunnel approach
13-58	3H, 3J, 3P, CA3 and G4	Permanent acquisition required for: Construction of a new public right of way along the northern verge of the new Thong Lane bridge over A122 Lower Thames Crossing to the existing footpath NG7 on the east of the south portal Construction of a new public right of way between the new private means of access from the new drainage structure to the existing highway A226, along the new drainage structure Construction of a public right of way, including the upgrade of a section of existing footpath NG8 between the new public right of way from Thong Lane bridge over the A122 Lower Thames Crossing to NG7 and the A226 Temporary construction compound at surface for facilitating main works at the A122 Lower Thames Crossing south portal and tunnel approach Installation of a high-pressure gas pipeline
13-59	3H and 3P	Permanent acquisition required for: Construction of a new public right of way along the northern verge of the new Thong Lane bridge over A122 Lower Thames Crossing to the existing footpath NG7 on the east of the south portal Construction of a public right of way, including the upgrade of a section of existing footpath NG8 between the new public right of way from Thong Lane bridge over the A122 Lower Thames Crossing to NG7 and the A226
13-80	3J and CA3	Permanent acquisition required for: Construction of a new public right of way between the new private means of access from the new drainage structure to the existing highway A226, along the new drainage structure Temporary construction compound at surface for facilitating main works at the A122 Lower Thames Crossing south portal and tunnel approach

**Table 1: Permanent Acquisition of Land - by plot number**

Land plans plot ref.	DCO Work No(s).	Purpose for which the land is required:
13-82	3J, CA3 and MU20	Permanent acquisition required for: Construction of a new public right of way along the verge of the existing A226 Temporary construction compound at surface for facilitating main works at the A122 Lower Thames Crossing south portal and tunnel approach Utility works, including the installation or diversion of underground utilities within a multi-utility corridor
13-83	3J and CA3	Permanent acquisition required for: Construction of a new public right of way between the new private means of access from the new drainage structure to the existing highway A226, along the new drainage structure and a new public right of way along the verge of the existing A226 Temporary construction compound at surface for facilitating main works at the A122 Lower Thames Crossing south portal and tunnel approach
13-84	3J, CA3 and MU20	Permanent acquisition required for: Construction of a new public right of way between the new private means of access from the new drainage structure to the existing highway A226, along the new drainage structure and a new public right of way along the verge of the existing A226 Temporary construction compound at surface for facilitating main works at the A122 Lower Thames Crossing south portal and tunnel approach Utility works, including the installation or diversion of underground utilities within a multi-utility corridor
13-86	3J, CA3 and MU20	Permanent acquisition required for: Construction of a new public right of way along the verge of the existing A226 Temporary construction compound at surface for facilitating main works at the A122 Lower Thames Crossing south portal and tunnel approach Utility works, including the installation or diversion of underground utilities within a multi-utility corridor
13-87	3J and MU20	Permanent acquisition required for: Construction of a new public right of way along the verge of the existing A226 Utility works, including the installation or diversion of underground utilities within a multi-utility corridor
13-91	3J, CA3 and G4	Permanent acquisition required for: Construction of a new public right of way between the new private means of access from the new drainage structure to the existing highway A226, along the new drainage structure

**Table 1: Permanent Acquisition of Land - by plot number**

Land plans plot ref.	DCO Work No(s).	Purpose for which the land is required:
13-91 Cont'd		Temporary construction compound at surface for facilitating main works at the A122 Lower Thames Crossing south portal and tunnel approach Installation of a high-pressure gas pipeline
13-92	3J and CA3	Permanent acquisition required for: Construction of a new public right of way between the new private means of access from the new drainage structure to the existing highway A226, along the new drainage structure Temporary construction compound at surface for facilitating main works at the A122 Lower Thames Crossing south portal and tunnel approach
13-93	CA3	Permanent acquisition required for: Temporary construction compound at surface for facilitating main works at the A122 Lower Thames Crossing south portal and tunnel approach Implementation of replacement recreational facility
13-94	CA3 and OSC4	Permanent acquisition required for: Temporary construction compound at surface for facilitating main works at the A122 Lower Thames Crossing south portal and tunnel approach Implementation of new recreational site, including the establishment of a hilltop landform and the creation of landforms and associated landscape, and the implementation of replacement open space
13-95	3A, 3G, 3H, 3J, CA3, MU19 and OSC4	Permanent acquisition required for: Construction of the new A122 Lower Thames Crossing, including a new highway three-lane dual carriageway, new gantries and new charging infrastructure Construction of a new private means of access from the southbound carriageway of the new A122 Lower Thames Crossing to the northbound carriageway of the new A122 Lower Thames Crossing, around the south portal, as the new south portal emergency loop road for the new A122 Lower Thames Crossing tunnel Construction of a new public right of way along the northern verge of the new Thong Lane bridge over A122 Lower Thames Crossing to the existing footpath NG7 on the east of the south portal Construction of a new public right of way between the new private means of access from the new drainage structure to the existing highway A226, along the new drainage structure Temporary construction compound at surface for facilitating main works at the A122 Lower Thames Crossing south portal and tunnel approach Utility works, including the installation or diversion of underground utilities within a multi-utility corridor Implementation of new recreational site, including the establishment of a hilltop landform and the creation of landforms and associated landscape

**Table 1: Permanent Acquisition of Land - by plot number**

Land plans plot ref.	DCO Work No(s).	Purpose for which the land is required:
16-36	CA5 and OSC5	Permanent acquisition required for: Temporary construction compound at surface for facilitating main works at the A122 Lower Thames Crossing north portal and tunnel approach, including workers accommodation, batch plants and segment cast factory Implementation of new replacement land, including the implementation of a new recreational site with the establishment of a sculptural landscape moulding, landforms and associated landscape
16-37	CA5, E14 and OSC5	Permanent acquisition required for: Temporary construction compound at surface for facilitating main works at the A122 Lower Thames Crossing north portal and tunnel approach, including workers accommodation, batch plants and segment cast factory Implementation of environmental mitigation works to create a site for protected species Implementation of new replacement land, including the implementation of a new recreational site with the establishment of a sculptural landscape moulding, landforms and associated landscape
16-38	CA5, E14 and OSC5	Permanent acquisition required for: Temporary construction compound at surface for facilitating main works at the A122 Lower Thames Crossing north portal and tunnel approach, including workers accommodation, batch plants and segment cast factory Implementation of environmental mitigation works to create a site for protected species Implementation of new replacement land, including the implementation of a new recreational site with the establishment of a sculptural landscape moulding, landforms and associated landscape
16-39	4A, 5A, 5D, 5O, 5P, 5Q, CA5, E14, MU27 and OSC5	Permanent acquisition required for: Construction of a twin-bore tunnel, one tunnel bore for northbound traffic and one tunnel bore for southbound traffic, with a three-lane carriageway in each direction, between a portal on the north side of the river Thames in the borough of Thurrock, Essex, and a portal in Gravesham, Kent, including cross-passages connecting the two tunnels and associated tunnelling works

**Table 1: Permanent Acquisition of Land - by plot number**

Land plans plot ref.	DCO Work No(s).	Purpose for which the land is required:
16-39 Cont'd		<p>Construction of the new A122 Lower Thames Crossing between the north portal and northern end of Tilbury viaduct, including</p> <ul style="list-style-type: none"> <li>- construction of the north portal for the new A122 Lower Thames Crossing tunnels</li> <li>- construction of a new cut and cover section of tunnel</li> <li>- construction of cross-passages</li> <li>- construction of a new highway three-lane dual carriageway</li> <li>- construction of a new tunnel services building;</li> <li>- construction of a new outfall from the north portal to the River Thames</li> <li>- construction of a new anti-recirculation wall between the southbound and northbound carriageways of the new A122 Lower Thames Crossing</li> <li>- construction of new north portal approach ramp retaining structures and associated works for the new A122 Lower Thames Crossing</li> <li>- construction of a new rendezvous emergency area.</li> </ul> <p>Construction of a new private means of access to provide for a turnaround facility and emergency and maintenance access from the new operational access to the tunnel north portal and for access to the tunnel services building</p> <p>Construction a new public right of way along the existing footpath FP146</p> <p>Construction of a new permissive path across the new Tilbury Fields recreational site</p> <p>Construction of a new public right of way and a new permissive path across the new Tilbury Fields recreational site</p> <p>Temporary construction compound at surface for facilitating main works at the A122 Lower Thames Crossing north portal and tunnel approach, including workers accommodation, batch plants and segment cast factory</p> <p>Implementation of environmental mitigation works to create a site for protected species</p> <p>Utility works, including the installation or diversion of underground utilities within a multi-utility corridor</p> <p>Implementation of new replacement land, including the implementation of a new recreational site with the establishment of a sculptural landscape moulding, landforms and associated landscape</p>
16-48	5Q, CA5, E14 and OSC5	<p>Permanent acquisition required for:</p> <p>Construction of a new public right of way across the new Tilbury Fields recreational site</p> <p>Temporary construction compound at surface for facilitating main works at the A122 Lower Thames Crossing north portal and tunnel approach, including workers accommodation, batch plants and segment cast factory</p> <p>Implementation of environmental mitigation works to create a site for protected species</p> <p>Implementation of new replacement land, including the implementation of a new recreational site with the establishment of a sculptural landscape moulding, landforms and associated landscape</p>



**Table 1: Permanent Acquisition of Land - by plot number**

Land plans plot ref.	DCO Work No(s).	Purpose for which the land is required:
16-50	5Q, CA5, E14 and OSC5	Permanent acquisition required for: Construction of a new public right of way across the new Tilbury Fields recreational site Temporary construction compound at surface for facilitating main works at the A122 Lower Thames Crossing north portal and tunnel approach, including workers accommodation, batch plants and segment cast factory Implementation of environmental mitigation works to create a site for protected species Implementation of new replacement land, including the implementation of a new recreational site with the establishment of a sculptural landscape moulding, landforms and associated landscape
16-51	5Q, CA5, E14 and OSC5	Permanent acquisition required for: Construction of a new public right of way across the new Tilbury Fields recreational site Temporary construction compound at surface for facilitating main works at the A122 Lower Thames Crossing north portal and tunnel approach, including workers accommodation, batch plants and segment cast factory Implementation of environmental mitigation works to create a site for protected species Implementation of new replacement land, including the implementation of a new recreational site with the establishment of a sculptural landscape moulding, landforms and associated landscape
16-52	5Q, CA5, E14 and OSC5	Permanent acquisition required for: Construction of a new public right of way across the new Tilbury Fields recreational site Temporary construction compound at surface for facilitating main works at the A122 Lower Thames Crossing north portal and tunnel approach, including workers accommodation, batch plants and segment cast factory Implementation of environmental mitigation works to create a site for protected species Implementation of new replacement land, including the implementation of a new recreational site with the establishment of a sculptural landscape moulding, landforms and associated landscape
16-53	5Q, CA5, E14 and OSC5	Permanent acquisition required for: Construction of a new public right of way across the new Tilbury Fields recreational site Temporary construction compound at surface for facilitating main works at the A122 Lower Thames Crossing north portal and tunnel approach, including workers accommodation, batch plants and segment cast factory Implementation of environmental mitigation works to create a site for protected species Implementation of new replacement land, including the implementation of a new recreational site with the establishment of a sculptural landscape moulding, landforms and associated landscape

**Table 1: Permanent Acquisition of Land - by plot number**

Land plans plot ref.	DCO Work No(s).	Purpose for which the land is required:
16-61	5O, 5Q and CA5	Permanent acquisition required for: Construction a new public right of way along the existing footpath FP146 Construction of a new public right of way across the new Tilbury Fields recreational site Temporary construction compound at surface for facilitating main works at the A122 Lower Thames Crossing north portal and tunnel approach, including workers accommodation, batch plants and segment cast factory
19-01	5R and E17	Permanent acquisition required for: Construction of a new public right of way between the improved section of FP200 and Station Road Implementation of environmental mitigation works to create a site for protected species, including the construction of a new bat barn structure
19-03	5R	Permanent acquisition required for: Construction of a new public right of way between Coalhouse Fort and FP200
19-07	5R	Permanent acquisition required for: Construction of a new public right of way between Coalhouse Fort and FP200
19-09	5R, 5X and E15	Permanent acquisition required for: Construction of a new public right of way between Coalhouse Fort and FP200 and a new public right of way between the improved section of FP200 and Station Road Construction of a new water inlet with self-regulating valve Implementation of environmental mitigation works to create a site for protected species
19-12	E15	Permanent acquisition required for: Implementation of environmental mitigation works to create a site for protected species
19-13	E15	Permanent acquisition required for: Implementation of environmental mitigation works to create a site for protected species
19-17	5R	Permanent acquisition required for: Construction of a new public right of way between Coalhouse Fort and FP200

**Table 1: Permanent Acquisition of Land - by plot number**

Land plans plot ref.	DCO Work No(s).	Purpose for which the land is required:
19-18	5R	Permanent acquisition required for: Construction of a new public right of way between Coalhouse Fort and FP200
19-19	E15	Permanent acquisition required for: Implementation of environmental mitigation works to create a site for protected species
19-20	E15	Permanent acquisition required for: Implementation of environmental mitigation works to create a site for protected species
19-23	5R	Permanent acquisition required for: Construction of a new public right of way between Coalhouse Fort and FP200
19-24	5R	Permanent acquisition required for: Construction of a new public right of way between Coalhouse Fort and FP200
19-25	5R	Permanent acquisition required for: Construction of a new public right of way between Coalhouse Fort and FP200
19-29	5R	Permanent acquisition required for: Construction of a new public right of way between Coalhouse Fort and FP200
19-30	E15	Permanent acquisition required for: Implementation of environmental mitigation works to create a site for protected species
19-31	E15	Permanent acquisition required for: Implementation of environmental mitigation works to create a site for protected species
19-32	E15	Permanent acquisition required for: Implementation of environmental mitigation works to create a site for protected species
19-33	E15	Permanent acquisition required for: Implementation of environmental mitigation works to create a site for protected species

**Table 1: Permanent Acquisition of Land - by plot number**

Land plans plot ref.	DCO Work No(s).	Purpose for which the land is required:
19-34	5R	Permanent acquisition required for: Construction of a new public right of way between Coalhouse Fort and FP200
19-39	5S and E16	Permanent acquisition required for: Construction of a new permissive path adjacent to East Tilbury Battery Implementation of environmental mitigation works to create a site for protected species, including the construction of new ecological ponds
19-40	5S and E16	Permanent acquisition required for: Construction of a new permissive path adjacent to East Tilbury Battery Implementation of environmental mitigation works to create a site for protected species, including the construction of new ecological ponds
19-41	E16	Permanent acquisition required for: Implementation of environmental mitigation works to create a site for protected species, including the construction of new ecological ponds
19-42	E16	Permanent acquisition required for: Implementation of environmental mitigation works to create a site for protected species, including the construction of new ecological ponds
19-43	E16	Permanent acquisition required for: Implementation of environmental mitigation works to create a site for protected species, including the construction of new ecological ponds
19-44	E16	Permanent acquisition required for: Implementation of environmental mitigation works to create a site for protected species, including the construction of new ecological ponds
19-45	5R and E15	Permanent acquisition required for: Construction of a new public right of way along the eastern section of FP200 Provision for access for environmental mitigation works to create a site for protected species
19-46	E16	Permanent acquisition required for: Implementation of environmental mitigation works to create a site for protected species, including the construction of new ecological ponds
19-47	5R and E15	Permanent acquisition required for: Construction of a new public right of way along the eastern section of FP200

**Table 1: Permanent Acquisition of Land - by plot number**

Land plans plot ref.	DCO Work No(s).	Purpose for which the land is required:
19-47 Cont'd		Provision for access for environmental mitigation works to create a site for protected species
19-48	E16	Permanent acquisition required for: Implementation of environmental mitigation works to create a site for protected species, including the construction of new ecological ponds
19-49	E16	Permanent acquisition required for: Implementation of environmental mitigation works to create a site for protected species, including the construction of new ecological ponds
19-50	E16	Permanent acquisition required for: Implementation of environmental mitigation works to create a site for protected species, including the construction of new ecological ponds
19-51	E16	Permanent acquisition required for: Implementation of environmental mitigation works to create a site for protected species, including the construction of new ecological ponds
19-52	E16	Permanent acquisition required for: Implementation of environmental mitigation works to create a site for protected species, including the construction of new ecological ponds
19-53	E16	Permanent acquisition required for: Implementation of environmental mitigation works to create a site for protected species, including the construction of new ecological ponds
19-54	E16	Permanent acquisition required for: Implementation of environmental mitigation works to create a site for protected species, including the construction of new ecological ponds
19-55	E16	Permanent acquisition required for: Implementation of environmental mitigation works to create a site for protected species, including the construction of new ecological ponds
19-56	E16	Permanent acquisition required for: Implementation of environmental mitigation works to create a site for protected species, including the construction of new ecological ponds
20-45	5A, 5B, 5D, 5E, 5F, 5G, 5H, 5I, 5M, CA5, E14, MU27, MUT7 and OSC5	Permanent acquisition required for: Construction of a new rendezvous emergency area Construction of the new A122 Lower Thames Crossing, a new highway three-lane dual carriageway

**Table 1: Permanent Acquisition of Land - by plot number**

Land plans plot ref.	DCO Work No(s).	Purpose for which the land is required:
20-45 Cont'd		<p>Construction of a new private means of access to provide for a turnaround facility and emergency and maintenance access from the new operational access to the tunnel north portal and for access to the tunnel services building</p> <p>Construction of a new operational access, including</p> <ul style="list-style-type: none"> <li>- construction of a new private means of access roundabout on the western side of the new A122 Lower Thames Crossing</li> <li>- construction of a new private means of access road between the eastern and western roundabouts of the new operational access</li> <li>- construction of a new bridge to carry the new private means of access road between the eastern and western roundabouts of the new operational access over the new A122 Lower Thames Crossing</li> </ul> <p>Construction of the new operational access link private means of access roads, including</p> <ul style="list-style-type: none"> <li>- construction of a new private means of access road between the northbound carriageway of the new A122 Lower Thames Crossing and the new operational access through the western roundabout</li> <li>- the construction of a new private means of access road between the new operational access and the southbound carriageway of the new A122 Lower Thames Crossing</li> <li>- construction a new private means of access road between the new operational junction and the northbound carriageway of the new A122 Lower Thames Crossing</li> <li>- construction of a new private means of access road between the operational access and the existing Station Road</li> <li>- construction of a new private means of access road between the southbound carriageway of the new A122 Lower Thames Crossing and the new operational access</li> </ul> <p>Construction of a new drainage attenuation pond with associated drainage facilities, and a private means of access to the drainage attenuation pond</p> <p>Construction of a new watercourse diversion culvert and diversion of an existing watercourse through the culverts for the construction of the new north portal emergency and maintenance access road</p> <p>Temporary construction compound at surface for facilitating main works at the A122 Lower Thames Crossing north portal and tunnel approach, including workers accommodation, batch plants and segment cast factory</p> <p>Implementation of environmental mitigation works to create a site for protected species</p> <p>Utility works, including the installation or diversion of underground utilities within a multi-utility corridor</p> <p>Implementation of new replacement land, including the implementation of a new recreational site with the establishment of a sculptural landscape moulding, landforms and associated landscape</p>
20-51	5D, CA5, E14, MU27 and OSC5	<p>Permanent acquisition required for:</p> <p>Construction of a new private means of access to provide for a turnaround facility and emergency and maintenance access from the new operational access to the tunnel north portal and for access to the tunnel services building</p> <p>Temporary construction compound at surface for facilitating main works at the A122 Lower Thames Crossing north portal and tunnel approach, including workers accommodation, batch plants and segment cast factory</p> <p>Implementation of environmental mitigation works to create a site for protected species</p>

**Table 1: Permanent Acquisition of Land - by plot number**

Land plans plot ref.	DCO Work No(s).	Purpose for which the land is required:
20-51 Cont'd		Utility works, including the installation or diversion of underground utilities within a multi-utility corridor  Implementation of new replacement land, including the implementation of a new recreational site with the establishment of a sculptural landscape moulding, landforms and associated landscape
20-52	5D, CA5, E14, MU27 and OSC5	Permanent acquisition required for: Construction of a new private means of access to provide for a turnaround facility and emergency and maintenance access from the new operational access to the tunnel north portal and for access to the tunnel services building  Temporary construction compound at surface for facilitating main works at the A122 Lower Thames Crossing north portal and tunnel approach, including workers accommodation, batch plants and segment cast factory  Implementation of environmental mitigation works to create a site for protected species  Utility works, including the installation or diversion of underground utilities within a multi-utility corridor  Implementation of new replacement land, including the implementation of a new recreational site with the establishment of a sculptural landscape moulding, landforms and associated landscape
20-53	5D, CA5 and MU27	Permanent acquisition required for: Construction of a new private means of access to provide for a turnaround facility and emergency and maintenance access from the new operational access to the tunnel north portal and for access to the tunnel services building  Temporary construction compound at surface for facilitating main works at the A122 Lower Thames Crossing north portal and tunnel approach, including workers accommodation, batch plants and segment cast factory  Utility works, including the installation or diversion of underground utilities within a multi-utility corridor
20-58	5B, 5F, CA5, MU27 and MUT7	Permanent acquisition required for: Construction of the new A122 Lower Thames Crossing, a new highway three-lane dual carriageway  Construction of the new operational access link private means of access roads, including - construction a new private means of access road between the new operational junction and the northbound carriageway of the new A122 Lower Thames Crossing - construction of a new private means of access road between the operational access and the existing Station Road - construction of a new private means of access road between the southbound carriageway of the new A122 Lower Thames Crossing and the new operational access  Temporary construction compound at surface for facilitating main works at the A122 Lower Thames Crossing north portal and tunnel approach, including workers accommodation, batch plants and segment cast factory  Utility works, including the installation or diversion of underground utilities within a multi-utility corridor

**Table 1: Permanent Acquisition of Land - by plot number**

Land plans plot ref.	DCO Work No(s).	Purpose for which the land is required:
20-59	5B, 5F, CA5, MU27 and MUT7	<p>Permanent acquisition required for:</p> <p>Construction of the new A122 Lower Thames Crossing, a new highway three-lane dual carriageway</p> <p>Construction of the new operational access link private means of access roads, including</p> <ul style="list-style-type: none"> <li>- construction a new private means of access road between the new operational junction and the northbound carriageway of the new A122 Lower Thames Crossing</li> <li>- construction of a new private means of access road between the operational access and the existing Station Road</li> <li>- construction of a new private means of access road between the southbound carriageway of the new A122 Lower Thames Crossing and the new operational access</li> </ul> <p>Temporary construction compound at surface for facilitating main works at the A122 Lower Thames Crossing north portal and tunnel approach, including workers accommodation, batch plants and segment cast factory</p> <p>Utility works, including the installation or diversion of underground utilities within a multi-utility corridor</p>
20-60	5B, 5F, CA5, MU27 and MUT7	<p>Permanent acquisition required for:</p> <p>Construction of the new A122 Lower Thames Crossing, a new highway three-lane dual carriageway</p> <p>Construction of the new operational access link private means of access roads, including</p> <ul style="list-style-type: none"> <li>- construction a new private means of access road between the new operational junction and the northbound carriageway of the new A122 Lower Thames Crossing</li> <li>- construction of a new private means of access road between the operational access and the existing Station Road</li> <li>- construction of a new private means of access road between the southbound carriageway of the new A122 Lower Thames Crossing and the new operational access</li> </ul> <p>Temporary construction compound at surface for facilitating main works at the A122 Lower Thames Crossing north portal and tunnel approach, including workers accommodation, batch plants and segment cast factory</p> <p>Utility works, including the installation or diversion of underground utilities within a multi-utility corridor</p>
20-62	CA5, E14 and OSC5	<p>Permanent acquisition required for:</p> <p>Temporary construction compound at surface for facilitating main works at the A122 Lower Thames Crossing north portal and tunnel approach, including workers accommodation, batch plants and segment cast factory</p> <p>Implementation of environmental mitigation works to create a site for protected species</p> <p>Implementation of new replacement land, including the implementation of a new recreational site with the establishment of a sculptural landscape moulding, landforms and associated landscape</p>
20-63	5B, 5E, 5F, 5I, 5U, CA5, E14, MU27, MUT6 and OSC5	<p>Permanent acquisition required for:</p> <p>Construction of the new A122 Lower Thames Crossing, a new highway three-lane dual carriageway</p>



**Table 1: Permanent Acquisition of Land - by plot number**

Land plans plot ref.	DCO Work No(s).	Purpose for which the land is required:
20-63 Cont'd		<p>Construction of a new operational access, including</p> <ul style="list-style-type: none"> <li>- construction of a new private means of access roundabout on the eastern side of the new A122 Lower Thames Crossing</li> <li>- construction of a new private means of access road between the eastern and western roundabouts of the new operational access</li> <li>- construction of a new private means of access for maintenance from the new eastern roundabout</li> </ul> <p>Construction of the new operational access link private means of access roads, including</p> <ul style="list-style-type: none"> <li>- the construction of a new private means of access road between the new operational access and the southbound carriageway of the new A122 Lower Thames Crossing</li> <li>- construction of a new private means of access road between the southbound carriageway of the new A122 Lower Thames Crossing and the new operational access</li> </ul> <p>Construction of a new drainage attenuation pond with associated drainage facilities, and a private means of access to the drainage attenuation pond</p> <p>Construction of a new public rights of way along the existing footpath FP200</p> <p>Temporary construction compound at surface for facilitating main works at the A122 Lower Thames Crossing north portal and tunnel approach, including workers accommodation, batch plants and segment cast factory</p> <p>Implementation of environmental mitigation works to create a site for protected species</p> <p>Utility works, including the installation or diversion of underground utilities within a multi-utility corridor</p> <p>Implementation of new replacement land, including the implementation of a new recreational site with the establishment of a sculptural landscape moulding, landforms and associated landscape</p>
20-64	5F, 5U, CA5 and MU27	<p>Permanent acquisition required for:</p> <p>Construction of the new operational access link private means of access roads, including a new private means of access road between the southbound carriageway of the new A122 Lower Thames Crossing and the new operational access</p> <p>Construction of a new public rights of way along the existing footpath FP200</p> <p>Temporary construction compound at surface for facilitating main works at the A122 Lower Thames Crossing north portal and tunnel approach, including workers accommodation, batch plants and segment cast factory</p> <p>Utility works, including the installation or diversion of underground utilities within a multi-utility corridor</p>
20-65	CA5, E14 and OSC5	<p>Permanent acquisition required for:</p> <p>Temporary construction compound at surface for facilitating main works at the A122 Lower Thames Crossing north portal and tunnel approach, including workers accommodation, batch plants and segment cast factory</p> <p>Implementation of environmental mitigation works to create a site for protected species</p>

**Table 1: Permanent Acquisition of Land - by plot number**

Land plans plot ref.	DCO Work No(s).	Purpose for which the land is required:
20-65 Cont'd		Implementation of new replacement land, including the implementation of a new recreational site with the establishment of a sculptural landscape moulding, landforms and associated landscape
20-66	CA5, E14 and OSC5	<p>Permanent acquisition required for:</p> <p>Temporary construction compound at surface for facilitating main works at the A122 Lower Thames Crossing north portal and tunnel approach, including workers accommodation, batch plants and segment cast factory</p> <p>Implementation of environmental mitigation works to create a site for protected species</p> <p>Implementation of new replacement land, including the implementation of a new recreational site with the establishment of a sculptural landscape moulding, landforms and associated landscape</p>
20-67	5A, 5B, 5D, 5E, 5F, 5I, 5L, 5P, 5Q, CA5, E14, MU27, MUT6 and OSC5	<p>Permanent acquisition required for:</p> <p>Construction of the new A122 Lower Thames Crossing between the north portal and northern end of Tilbury viaduct, including</p> <ul style="list-style-type: none"> <li>- construction of the north portal for the new A122 Lower Thames Crossing tunnels</li> <li>- construction of a new cut and cover section of tunnel</li> <li>- construction of cross-passages</li> <li>- construction of a new highway three-lane dual carriageway</li> <li>- construction of a new tunnel services building;</li> <li>- construction of a new outfall from the north portal to the River Thames</li> <li>- construction of a new anti-recirculation wall between the southbound and northbound carriageways of the new A122 Lower Thames Crossing</li> <li>- construction of new north portal approach ramp retaining structures and associated works for the new A122 Lower Thames Crossing</li> <li>- construction of a new rendezvous emergency area.</li> </ul> <p>Construction of the new A122 Lower Thames Crossing, a new highway three-lane dual carriageway</p> <p>Construction of a new private means of access to provide for a turnaround facility and emergency and maintenance access from the new operational access to the tunnel north portal and for access to the tunnel services building</p> <p>Construction of a new operational access, including</p> <ul style="list-style-type: none"> <li>- construction of a new private means of access roundabout on the eastern side of the new A122 Lower Thames Crossing</li> <li>- construction of a new private means of access road between the eastern and western roundabouts of the new operational access</li> <li>- construction of a new bridge to carry the new private means of access road between the eastern and western roundabouts of the new operational access over the new A122 Lower Thames Crossing</li> <li>- construction of a new private means of access for maintenance from the new eastern roundabout</li> </ul>

**Table 1: Permanent Acquisition of Land - by plot number**

Land plans plot ref.	DCO Work No(s).	Purpose for which the land is required:
20-67 Cont'd		<p>Construction of the new operational access link private means of access roads, including</p> <ul style="list-style-type: none"> <li>- construction of a new private means of access road between the northbound carriageway of the new A122 Lower Thames Crossing and the new operational access through the western roundabout</li> <li>- the construction of a new private means of access road between the new operational access and the southbound carriageway of the new A122 Lower Thames Crossing</li> <li>- construction of a new private means of access road between the southbound carriageway of the new A122 Lower Thames Crossing and the new operational access</li> </ul> <p>Construction of a new drainage attenuation pond with associated drainage facilities, and a private means of access to the drainage attenuation pond</p> <p>Construction of a new watercourse diversion culvert and diversion of the Tilbury Main through the culvert.</p> <p>Construction of a new permissive path across the new Tilbury Fields recreational site</p> <p>Construction of two new permissive paths and a two new public rights of way across the new Tilbury Fields recreational site</p> <p>Temporary construction compound at surface for facilitating main works at the A122 Lower Thames Crossing north portal and tunnel approach, including workers accommodation, batch plants and segment cast factory</p> <p>Implementation of environmental mitigation works to create a site for protected species</p> <p>Utility works, including the installation or diversion of underground utilities within a multi-utility corridor</p> <p>Implementation of new replacement land, including the implementation of a new recreational site with the establishment of a sculptural landscape moulding, landforms and associated landscape</p>
20-68	CA5, E14 and OSC5	<p>Permanent acquisition required for:</p> <p>Temporary construction compound at surface for facilitating main works at the A122 Lower Thames Crossing north portal and tunnel approach, including workers accommodation, batch plants and segment cast factory</p> <p>Implementation of environmental mitigation works to create a site for protected species</p> <p>Implementation of new replacement land, including the implementation of a new recreational site with the establishment of a sculptural landscape moulding, landforms and associated landscape</p>

**Table 1: Permanent Acquisition of Land - by plot number**

Land plans plot ref.	DCO Work No(s).	Purpose for which the land is required:
20-69	5A and CA5	<p>Permanent acquisition required for:</p> <p>Construction of the new A122 Lower Thames Crossing between the north portal and northern end of Tilbury viaduct, including</p> <ul style="list-style-type: none"> <li>- construction of the north portal for the new A122 Lower Thames Crossing tunnels</li> <li>- construction of a new cut and cover section of tunnel</li> <li>- construction of cross-passages</li> <li>- construction of a new highway three-lane dual carriageway</li> <li>- construction of a new tunnel services building;</li> <li>- construction of a new outfall from the north portal to the River Thames</li> <li>- construction of a new anti-recirculation wall between the southbound and northbound carriageways of the new A122 Lower Thames Crossing</li> <li>- construction of new north portal approach ramp retaining structures and associated works for the new A122 Lower Thames Crossing</li> <li>- construction of a new rendezvous emergency area.</li> </ul> <p>Temporary construction compound at surface for facilitating main works at the A122 Lower Thames Crossing north portal and tunnel approach, including workers accommodation, batch plants and segment cast factory</p>
20-70	5U, CA5, E14, MU27, MUT6 and OSC5	<p>Permanent acquisition required for:</p> <p>Construction of a new public rights of way along the existing footpath FP200</p> <p>Temporary construction compound at surface for facilitating main works at the A122 Lower Thames Crossing north portal and tunnel approach, including workers accommodation, batch plants and segment cast factory</p> <p>Implementation of environmental mitigation works to create a site for protected species</p> <p>Utility works, including the installation or diversion of underground utilities within a multi-utility corridor</p> <p>Implementation of new replacement land, including the implementation of a new recreational site with the establishment of a sculptural landscape moulding, landforms and associated landscape, and the implementation of new common land at Tilbury Green</p>
20-73	5U, CA5, E14, MUT6 and OSC5	<p>Permanent acquisition required for:</p> <p>Construction of a new public rights of way along the existing footpath FP200</p> <p>Temporary construction compound at surface for facilitating main works at the A122 Lower Thames Crossing north portal and tunnel approach, including workers accommodation, batch plants and segment cast factory</p> <p>Implementation of environmental mitigation works to create a site for protected species</p> <p>Utility works, including the installation or diversion of underground utilities within a multi-utility corridor</p> <p>Implementation of new replacement land, including the implementation of a new recreational site with the establishment of a sculptural landscape moulding, landforms and associated landscape</p>

**Table 1: Permanent Acquisition of Land - by plot number**

Land plans plot ref.	DCO Work No(s).	Purpose for which the land is required:
20-74	5U, CA5, E14, MU27 and MUT6	Permanent acquisition required for: Construction of a new public rights of way along the existing footpath FP200 Temporary construction compound at surface for facilitating main works at the A122 Lower Thames Crossing north portal and tunnel approach, including workers accommodation, batch plants and segment cast factory Implementation of environmental mitigation works to create a site for protected species Utility works, including the installation or diversion of underground utilities within a multi-utility corridor
20-77	5U, CA5, E14 and OSC5	Permanent acquisition required for: Construction of a new public rights of way along the existing footpath FP200 Temporary construction compound at surface for facilitating main works at the A122 Lower Thames Crossing north portal and tunnel approach, including workers accommodation, batch plants and segment cast factory Implementation of environmental mitigation works to create a site for protected species Implementation of new replacement land, including the implementation of a new recreational site with the establishment of a sculptural landscape moulding, landforms and associated landscape
20-78	5U, E14 and OSC5	Permanent acquisition required for: Construction of a new public rights of way along the existing footpath FP200 Implementation of environmental mitigation works to create a site for protected species Implementation of new replacement land, including the implementation of a new recreational site with the establishment of a sculptural landscape moulding, landforms and associated landscape, and the implementation of new common land at Tilbury Green
20-79	5Q, 5R, 5U, CA5, E14 and OSC5	Permanent acquisition required for: Construction of a new public right of way across the new Tilbury Fields recreational site Construction of a new public right of way between Coalhouse Fort and FP200 Construction of a new public rights of way along the existing footpath FP200 Temporary construction compound at surface for facilitating main works at the A122 Lower Thames Crossing north portal and tunnel approach, including workers accommodation, batch plants and segment cast factory Implementation of environmental mitigation works to create a site for protected species

**Table 1: Permanent Acquisition of Land - by plot number**

Land plans plot ref.	DCO Work No(s).	Purpose for which the land is required:
20-79 Cont'd		Implementation of new replacement land, including the implementation of a new recreational site with the establishment of a sculptural landscape moulding, landforms and associated landscape, and the implementation of new common land at Tilbury Green
20-80	5Q, 5U, CA5, E14 and OSC5	Permanent acquisition required for: Construction of a new public right of way across the new Tilbury Fields recreational site Construction of a new public rights of way along the existing footpath FP200 Temporary construction compound at surface for facilitating main works at the A122 Lower Thames Crossing north portal and tunnel approach, including workers accommodation, batch plants and segment cast factory Implementation of environmental mitigation works to create a site for protected species Implementation of new replacement land, including the implementation of a new recreational site with the establishment of a sculptural landscape moulding, landforms and associated landscape
20-81	5Q, CA5, E14 and OSC5	Permanent acquisition required for: Construction of two new public rights of way across the new Tilbury Fields recreational site Temporary construction compound at surface for facilitating main works at the A122 Lower Thames Crossing north portal and tunnel approach, including workers accommodation, batch plants and segment cast factory Implementation of environmental mitigation works to create a site for protected species Implementation of new replacement land, including the implementation of a new recreational site with the establishment of a sculptural landscape moulding, landforms and associated landscape
20-82	CA5, E14 and OSC5	Permanent acquisition required for: Temporary construction compound at surface for facilitating main works at the A122 Lower Thames Crossing north portal and tunnel approach, including workers accommodation, batch plants and segment cast factory Implementation of environmental mitigation works to create a site for protected species Implementation of new replacement land, including the implementation of a new recreational site with the establishment of a sculptural landscape moulding, landforms and associated landscape
20-83	E14 and OSC5	Permanent acquisition required for: Implementation of environmental mitigation works to create a site for protected species Implementation of new replacement land, including the implementation of a new recreational site with the establishment of a sculptural landscape moulding, landforms and associated landscape

**Table 1: Permanent Acquisition of Land - by plot number**

Land plans plot ref.	DCO Work No(s).	Purpose for which the land is required:
20-84	5U, E14 and OSC5	Permanent acquisition required for: Construction of a new public rights of way along the existing footpath FP200 Implementation of environmental mitigation works to create a site for protected species Implementation of new replacement land, including the implementation of a new recreational site with the establishment of a sculptural landscape moulding, landforms and associated landscape
20-85	5R, 5U, E14 and OSC5	Permanent acquisition required for: Construction of a new public right of way between Coalhouse Fort and FP200 Construction of a new public rights of way along the existing footpath FP200 Implementation of environmental mitigation works to create a site for protected species Implementation of new replacement land, including the implementation of a new recreational site with the establishment of a sculptural landscape moulding, landforms and associated landscape
20-86	CA5, E14 and OSC5	Permanent acquisition required for: Temporary construction compound at surface for facilitating main works at the A122 Lower Thames Crossing north portal and tunnel approach, including workers accommodation, batch plants and segment cast factory Implementation of environmental mitigation works to create a site for protected species Implementation of new replacement land, including the implementation of a new recreational site with the establishment of a sculptural landscape moulding, landforms and associated landscape
20-88	5Q, CA5, E14 and OSC5	Permanent acquisition required for: Construction of a new public right of way across the new Tilbury Fields recreational site Temporary construction compound at surface for facilitating main works at the A122 Lower Thames Crossing north portal and tunnel approach, including workers accommodation, batch plants and segment cast factory Implementation of environmental mitigation works to create a site for protected species Implementation of new replacement land, including the implementation of a new recreational site with the establishment of a sculptural landscape moulding, landforms and associated landscape
20-89	5Q, CA5, E14 and OSC5	Permanent acquisition required for: Construction of a new public right of way across the new Tilbury Fields recreational site

**Table 1: Permanent Acquisition of Land - by plot number**

Land plans plot ref.	DCO Work No(s).	Purpose for which the land is required:
20-89 Cont'd		Temporary construction compound at surface for facilitating main works at the A122 Lower Thames Crossing north portal and tunnel approach, including workers accommodation, batch plants and segment cast factory  Implementation of environmental mitigation works to create a site for protected species  Implementation of new replacement land, including the implementation of a new recreational site with the establishment of a sculptural landscape moulding, landforms and associated landscape
20-94	5Q, CA5, E14 and OSC5	Permanent acquisition required for:  Construction of a new public right of way across the new Tilbury Fields recreational site  Temporary construction compound at surface for facilitating main works at the A122 Lower Thames Crossing north portal and tunnel approach, including workers accommodation, batch plants and segment cast factory  Implementation of environmental mitigation works to create a site for protected species  Implementation of new replacement land, including the implementation of a new recreational site with the establishment of a sculptural landscape moulding, landforms and associated landscape
20-96	5Q, CA5, E14 and OSC5	Permanent acquisition required for:  Construction of a new public right of way across the new Tilbury Fields recreational site  Temporary construction compound at surface for facilitating main works at the A122 Lower Thames Crossing north portal and tunnel approach, including workers accommodation, batch plants and segment cast factory  Implementation of environmental mitigation works to create a site for protected species  Implementation of new replacement land, including the implementation of a new recreational site with the establishment of a sculptural landscape moulding, landforms and associated landscape
20-98	5Q, CA5, E14 and OSC5	Permanent acquisition required for:  Construction of a new public right of way across the new Tilbury Fields recreational site  Temporary construction compound at surface for facilitating main works at the A122 Lower Thames Crossing north portal and tunnel approach, including workers accommodation, batch plants and segment cast factory  Implementation of environmental mitigation works to create a site for protected species  Implementation of new replacement land, including the implementation of a new recreational site with the establishment of a sculptural landscape moulding, landforms and associated landscape
20-100	5Q, CA5, E14 and OSC5	Permanent acquisition required for:  Construction of a new public right of way across the new Tilbury Fields recreational site



**Table 1: Permanent Acquisition of Land - by plot number**

Land plans plot ref.	DCO Work No(s).	Purpose for which the land is required:
20-100 Cont'd		Temporary construction compound at surface for facilitating main works at the A122 Lower Thames Crossing north portal and tunnel approach, including workers accommodation, batch plants and segment cast factory  Implementation of environmental mitigation works to create a site for protected species  Implementation of new replacement land, including the implementation of a new recreational site with the establishment of a sculptural landscape moulding, landforms and associated landscape
20-101	5Q, CA5, E14 and OSC5	Permanent acquisition required for:  Construction of a new public right of way across the new Tilbury Fields recreational site  Temporary construction compound at surface for facilitating main works at the A122 Lower Thames Crossing north portal and tunnel approach, including workers accommodation, batch plants and segment cast factory  Implementation of environmental mitigation works to create a site for protected species  Implementation of new replacement land, including the implementation of a new recreational site with the establishment of a sculptural landscape moulding, landforms and associated landscape
22-26	5T, CA5 and MUT11	Permanent acquisition required for:  Construction of a new public rights of way along the verge of the existing Station Road  Temporary construction compound at surface for facilitating main works at the A122 Lower Thames Crossing north portal and tunnel approach, including workers accommodation, batch plants and segment cast factory  Utility works, including the installation or diversion of underground utilities within a multi-utility corridor
22-28	5R	Permanent acquisition required for:  Construction of a new public right of way between the improved section of FP200 and Station Road
22-40	5R, 5S and E17	Permanent acquisition required for:  Construction of a new public right of way between the improved section of FP200 and Station Road  Construction a new permissive path between Princess Margaret Road and the new public right of way  Implementation of environmental mitigation works to create a site for protected species, including the construction of a new bat barn structure
22-45	E16	Permanent acquisition required for:  Implementation of environmental mitigation works to create a site for protected species, including the construction of new ecological ponds

**Table 1: Permanent Acquisition of Land - by plot number**

Land plans plot ref.	DCO Work No(s).	Purpose for which the land is required:
22-46	E16 and MUT11	Permanent acquisition required for: Implementation of environmental mitigation works to create a site for protected species, including the construction of new ecological ponds Utility works, including the installation or diversion of underground utilities within a multi-utility corridor
22-59	5S and E17	Permanent acquisition required for: Construction a new permissive path between Princess Margaret Road and the new public right of way Implementation of environmental mitigation works to create a site for protected species, including the construction of a new bat barn structure
22-72	5S and E17	Permanent acquisition required for: Construction a new permissive path between Princess Margaret Road and the new public right of way Implementation of environmental mitigation works to create a site for protected species, including the construction of a new bat barn structure
22-77	5S and E16	Permanent acquisition required for: Construction of a new permissive path between the existing footpath FP147 and Princess Margaret Road Implementation of environmental mitigation works to create a site for protected species, including the construction of new ecological ponds
22-92	5S and E16	Permanent acquisition required for: Construction of a new permissive path between the existing footpath FP147 and Princess Margaret Road Implementation of environmental mitigation works to create a site for protected species, including the construction of new ecological ponds
22-93	5S and E16	Permanent acquisition required for: Construction of a new permissive path between the existing footpath FP147 and Princess Margaret Road Implementation of environmental mitigation works to create a site for protected species, including the construction of new ecological ponds
22-94	5S and E16	Permanent acquisition required for: Construction of a new permissive path between the existing footpath FP147 and Princess Margaret Road Implementation of environmental mitigation works to create a site for protected species, including the construction of new ecological ponds

**Table 1: Permanent Acquisition of Land - by plot number**

Land plans plot ref.	DCO Work No(s).	Purpose for which the land is required:
22-95	5S and E16	Permanent acquisition required for: Construction of a new permissive path adjacent to East Tilbury Battery and a new permissive path between the existing footpath FP147 and Princess Margaret Road Implementation of environmental mitigation works to create a site for protected species, including the construction of new ecological ponds
22-96	E16	Permanent acquisition required for: Implementation of environmental mitigation works to create a site for protected species, including the construction of new ecological ponds
22-97	E16	Permanent acquisition required for: Implementation of environmental mitigation works to create a site for protected species, including the construction of new ecological ponds
22-98	5S and E16	Permanent acquisition required for: Construction of a new permissive path between the existing footpath FP147 and Princess Margaret Road Implementation of environmental mitigation works to create a site for protected species, including the construction of new ecological ponds
22-99	5S and E16	Permanent acquisition required for: Construction of a new permissive path between the existing footpath FP147 and Princess Margaret Road Implementation of environmental mitigation works to create a site for protected species, including the construction of new ecological ponds
22-100	5S and E16	Permanent acquisition required for: Construction of a new permissive path between the existing footpath FP147 and Princess Margaret Road Implementation of environmental mitigation works to create a site for protected species, including the construction of new ecological ponds
22-101	5S and E16	Permanent acquisition required for: Construction of a new permissive path adjacent to East Tilbury Battery Implementation of environmental mitigation works to create a site for protected species, including the construction of new ecological ponds
22-102	5S and E16	Permanent acquisition required for: Construction of a new permissive path between the existing footpath FP147 and Princess Margaret Road Implementation of environmental mitigation works to create a site for protected species, including the construction of new ecological ponds

**Table 1: Permanent Acquisition of Land - by plot number**

Land plans plot ref.	DCO Work No(s).	Purpose for which the land is required:
22-103	5S and E16	Permanent acquisition required for: Construction of a new permissive path between the existing footpath FP147 and Princess Margaret Road Implementation of environmental mitigation works to create a site for protected species, including the construction of new ecological ponds
22-104	5S and E16	Permanent acquisition required for: Construction of a new permissive path between the existing footpath FP147 and Princess Margaret Road Implementation of environmental mitigation works to create a site for protected species, including the construction of new ecological ponds
22-105	5S and E16	Permanent acquisition required for: Construction of a new permissive path between the existing footpath FP147 and Princess Margaret Road Implementation of environmental mitigation works to create a site for protected species, including the construction of new ecological ponds
22-106	E16	Permanent acquisition required for: Implementation of environmental mitigation works to create a site for protected species, including the construction of new ecological ponds
22-107	E16	Permanent acquisition required for: Implementation of environmental mitigation works to create a site for protected species, including the construction of new ecological ponds
22-108	E16	Permanent acquisition required for: Implementation of environmental mitigation works to create a site for protected species, including the construction of new ecological ponds
22-109	E16	Permanent acquisition required for: Implementation of environmental mitigation works to create a site for protected species, including the construction of new ecological ponds
22-110	E16	Permanent acquisition required for: Implementation of environmental mitigation works to create a site for protected species, including the construction of new ecological ponds
22-111	E16	Permanent acquisition required for: Implementation of environmental mitigation works to create a site for protected species, including the construction of new ecological ponds
22-112	E16	Permanent acquisition required for: Implementation of environmental mitigation works to create a site for protected species, including the construction of new ecological ponds

**Table 1: Permanent Acquisition of Land - by plot number**

Land plans plot ref.	DCO Work No(s).	Purpose for which the land is required:
22-113	E16	Permanent acquisition required for: Implementation of environmental mitigation works to create a site for protected species, including the construction of new ecological ponds
22-114	E16	Permanent acquisition required for: Implementation of environmental mitigation works to create a site for protected species, including the construction of new ecological ponds
22-115	5T and CA5	Permanent acquisition required for: Construction of a new public rights of way along the verge of the existing Station Road Temporary construction compound at surface for facilitating main works at the A122 Lower Thames Crossing north portal and tunnel approach, including workers accommodation, batch plants and segment cast factory
23-51	5B, 5C, 5K, 5V, 5W, 6A, E19, FCA1, MU28, MU33, OH3, OH4, OHT2 and ULH11	Permanent acquisition required for: Construction of the new A122 Lower Thames Crossing, a new highway three-lane dual carriageway Construction of a new viaduct, to carry the A122 Lower Thames Crossing over existing Station Road, the Tilbury Loop Railway line and the existing BR58 Coal Road Modification of an existing irrigation reservoir and the diversion and modification of irrigation infrastructure, including possible provision of a new groundwater abstraction well Diversion of the existing public right of way BR58 Coal Road underneath the new Tilbury viaduct and construction of a new private means of access for maintenance access to the new irrigation reservoir Construction of a new public right of way between the new public right of way underneath the Tilbury viaduct and footpath FP61 Implementation of environmental mitigation works to create a site for protected species Construction of a new flood compensation area Utility works, including the installation or diversion of underground utilities within a multi-utility corridor Overhead lines diversion works, including the removal of existing overhead lines and pylons, construction of new overhead lines and pylons and works to existing overhead lines and pylons The establishment of a temporary utilities logistic hub for facilitating utility works
23-68	5B, 5F, 5J, 5N, CA5, MU27, MU30, MUT9, OH3, OH4 and TFGP1	Permanent acquisition required for: Construction of the new A122 Lower Thames Crossing, a new highway three-lane dual carriageway

**Table 1: Permanent Acquisition of Land - by plot number**

Land plans plot ref.	DCO Work No(s).	Purpose for which the land is required:
23-68 Cont'd		<p>Construction of the new operational access link private means of access roads, including</p> <ul style="list-style-type: none"> <li>- construction a new private means of access road between the new operational junction and the northbound carriageway of the new A122 Lower Thames Crossing</li> <li>- construction of a new private means of access road between the operational access and the existing Station Road</li> </ul> <p>Construction of a new drainage attenuation basin with associated drainage facilities, and a private means of access to the drainage attenuation basin</p> <p>Construction of a new watercourse diversion culvert and diversion of an existing watercourse through the culvert for the construction of the new link road between the operational access and Station Road</p> <p>Temporary construction compound at surface for facilitating main works at the A122 Lower Thames Crossing north portal and tunnel approach, including workers accommodation, batch plants and segment cast factory</p> <p>Utility works, including the installation or diversion of underground utilities within a multi-utility corridor</p> <p>Overhead lines diversion works, including the removal of existing overhead lines and pylons, construction of new overhead lines and pylons and works to existing overhead lines and pylons</p> <p>Installation of a high-pressure gas pipeline</p>
23-70	5C, MU28, MU30, MU32 and OH4	<p>Permanent acquisition required for:</p> <p>Construction of a new viaduct, to carry the A122 Lower Thames Crossing over existing Station Road, the Tilbury Loop Railway line and the existing BR58 Coal Road</p> <p>Utility works, including the installation or diversion of underground utilities within a multi-utility corridor</p> <p>Overhead lines diversion works, including the removal of existing overhead lines and pylons, construction of new overhead lines and pylons and works to existing overhead lines and pylons</p>
23-73	5F, MU27 and MU30	<p>Permanent acquisition required for:</p> <p>Construction of the new operational access link private means of access roads, including a new private means of access road between the operational access</p> <p>Utility works, including the installation or diversion of underground utilities within a multi-utility corridor</p>
23-74	5C, 5F, MU27 and MU30	<p>Permanent acquisition required for:</p> <p>Construction of a new viaduct, to carry the A122 Lower Thames Crossing over existing Station Road, the Tilbury Loop Railway line and the existing BR58 Coal Road</p> <p>Construction of the new operational access link private means of access roads, including a new private means of access road between the operational access</p> <p>Utility works, including the installation or diversion of underground utilities within a multi-utility corridor</p>
23-75	5C and MU30	<p>Permanent acquisition required for:</p> <p>Construction of a new viaduct, to carry the A122 Lower Thames Crossing over existing Station Road, the Tilbury Loop Railway line and the existing BR58 Coal Road</p>

**Table 1: Permanent Acquisition of Land - by plot number**

Land plans plot ref.	DCO Work No(s).	Purpose for which the land is required:
23-75 Cont'd		Utility works, including the installation or diversion of underground utilities within a multi-utility corridor
23-77	5B and 5C	Permanent acquisition required for: Construction of the new A122 Lower Thames Crossing, a new highway three-lane dual carriageway Construction of a new viaduct, to carry the A122 Lower Thames Crossing over existing Station Road, the Tilbury Loop Railway line and the existing BR58 Coal Road
23-78	5B, 5C, MU28, MU30 and MU32	Permanent acquisition required for: Construction of the new A122 Lower Thames Crossing, a new highway three-lane dual carriageway Construction of a new viaduct, to carry the A122 Lower Thames Crossing over existing Station Road, the Tilbury Loop Railway line and the existing BR58 Coal Road Utility works, including the installation or diversion of underground utilities within a multi-utility corridor
23-79	5W	Permanent acquisition required for: Construction of a new public right of way between the new public right of way underneath the Tilbury viaduct and footpath FP61
23-80	5B, 5C, MU27 and MU30	Permanent acquisition required for: Construction of the new A122 Lower Thames Crossing, a new highway three-lane dual carriageway Construction of a new viaduct, to carry the A122 Lower Thames Crossing over existing Station Road, the Tilbury Loop Railway line and the existing BR58 Coal Road Utility works, including the installation or diversion of underground utilities within a multi-utility corridor
23-81	MU33	Permanent acquisition required for: Utility works, including the installation or diversion of underground utilities within a multi-utility corridor and the installation of a new electrical substation
23-82	5B, MU27, MU30, OH3 and TFGP1	Permanent acquisition required for: Construction of the new A122 Lower Thames Crossing, a new highway three-lane dual carriageway Utility works, including the installation or diversion of underground utilities within a multi-utility corridor Overhead lines diversion works, including the removal of existing overhead lines and pylons, construction of new overhead lines and pylons and works to existing overhead lines and pylons Installation of a high-pressure gas pipeline

**Table 1: Permanent Acquisition of Land - by plot number**

Land plans plot ref.	DCO Work No(s).	Purpose for which the land is required:
23-83	5B, 5C, MU27 and MU30	Permanent acquisition required for: Construction of the new A122 Lower Thames Crossing, a new highway three-lane dual carriageway Construction of a new viaduct, to carry the A122 Lower Thames Crossing over existing Station Road, the Tilbury Loop Railway line and the existing BR58 Coal Road Utility works, including the installation or diversion of underground utilities within a multi-utility corridor
23-84	5B, MU27, MU30, OH3 and TFGP1	Permanent acquisition required for: Construction of the new A122 Lower Thames Crossing, a new highway three-lane dual carriageway Utility works, including the installation or diversion of underground utilities within a multi-utility corridor Overhead lines diversion works, including the removal of existing overhead lines and pylons, construction of new overhead lines and pylons and works to existing overhead lines and pylons Installation of a high-pressure gas pipeline
23-85	5B, 5C, MU27, MU30 and OH3	Permanent acquisition required for: Construction of the new A122 Lower Thames Crossing, a new highway three-lane dual carriageway Construction of a new viaduct, to carry the A122 Lower Thames Crossing over existing Station Road, the Tilbury Loop Railway line and the existing BR58 Coal Road Utility works, including the installation or diversion of underground utilities within a multi-utility corridor Overhead lines diversion works, including the removal of existing overhead lines and pylons, construction of new overhead lines and pylons and works to existing overhead lines and pylons
23-86	5B, 5C, E14, MU27, MU30, OH3, OSC5 and TFGP1	Permanent acquisition required for: Construction of the new A122 Lower Thames Crossing, a new highway three-lane dual carriageway Construction of a new viaduct, to carry the A122 Lower Thames Crossing over existing Station Road, the Tilbury Loop Railway line and the existing BR58 Coal Road Implementation of environmental mitigation works to create a site for protected species Utility works, including the installation or diversion of underground utilities within a multi-utility corridor Overhead lines diversion works, including the removal of existing overhead lines and pylons, construction of new overhead lines and pylons and works to existing overhead lines and pylons Implementation of new replacement land, including the implementation of a new recreational site with the establishment of a sculptural landscape moulding, landforms and associated landscape



**Table 1: Permanent Acquisition of Land - by plot number**

Land plans plot ref.	DCO Work No(s).	Purpose for which the land is required:
23-86 Cont'd		Installation of a high-pressure gas pipeline
23-87	5W, MU28 and OH3	Permanent acquisition required for: Construction of a new public right of way between the new public right of way underneath the Tilbury viaduct and footpath FP61 Utility works, including the installation or diversion of underground utilities within a multi-utility corridor Overhead lines diversion works, including the removal of existing overhead lines and pylons, construction of new overhead lines and pylons and works to existing overhead lines and pylons
23-89	5W, MU28 and OH3	Permanent acquisition required for: Construction of a new public right of way between the new public right of way underneath the Tilbury viaduct and footpath FP61 Utility works, including the installation or diversion of underground utilities within a multi-utility corridor Overhead lines diversion works, including the removal of existing overhead lines and pylons, construction of new overhead lines and pylons and works to existing overhead lines and pylons
23-92	5C and MU30	Permanent acquisition required for: Construction of a new viaduct, to carry the A122 Lower Thames Crossing over existing Station Road, the Tilbury Loop Railway line and the existing BR58 Coal Road Utility works, including the installation or diversion of underground utilities within a multi-utility corridor
23-93	5B, 5C, MU27, MU30 and OH3	Permanent acquisition required for: Construction of the new A122 Lower Thames Crossing, a new highway three-lane dual carriageway Construction of a new viaduct, to carry the A122 Lower Thames Crossing over existing Station Road, the Tilbury Loop Railway line and the existing BR58 Coal Road Utility works, including the installation or diversion of underground utilities within a multi-utility corridor Overhead lines diversion works, including the removal of existing overhead lines and pylons, construction of new overhead lines and pylons and works to existing overhead lines and pylons
23-94	5B, 5C, MU30 and OH3	Permanent acquisition required for: Construction of the new A122 Lower Thames Crossing, a new highway three-lane dual carriageway Construction of a new viaduct, to carry the A122 Lower Thames Crossing over existing Station Road, the Tilbury Loop Railway line and the existing BR58 Coal Road Utility works, including the installation or diversion of underground utilities within a multi-utility corridor

**Table 1: Permanent Acquisition of Land - by plot number**

Land plans plot ref.	DCO Work No(s).	Purpose for which the land is required:
23-94 Cont'd		Overhead lines diversion works, including the removal of existing overhead lines and pylons, construction of new overhead lines and pylons and works to existing overhead lines and pylons
23-106	5B, 5F, 5U, CA5, E14, MU27, OSC5 and TFGP1	<p>Permanent acquisition required for:</p> <p>Construction of the new A122 Lower Thames Crossing, a new highway three-lane dual carriageway</p> <p>Construction of the new operational access link private means of access roads, including</p> <ul style="list-style-type: none"> <li>- construction a new private means of access road between the new operational junction and the northbound carriageway of the new A122 Lower Thames Crossing</li> <li>- construction of a new private means of access road between the southbound carriageway of the new A122 Lower Thames Crossing and the new operational access</li> </ul> <p>Construction of a new public rights of way along the existing footpath FP200</p> <p>Temporary construction compound at surface for facilitating main works at the A122 Lower Thames Crossing north portal and tunnel approach, including workers accommodation, batch plants and segment cast factory</p> <p>Implementation of environmental mitigation works to create a site for protected species</p> <p>Utility works, including the installation or diversion of underground utilities within a multi-utility corridor</p> <p>Implementation of new replacement land, including the implementation of a new recreational site with the establishment of a sculptural landscape moulding, landforms and associated landscape</p> <p>Installation of a high-pressure gas pipeline</p>
23-113	5B, 5F, 5U, CA5, E14, MU27 and OSC5	<p>Permanent acquisition required for:</p> <p>Construction of the new A122 Lower Thames Crossing, a new highway three-lane dual carriageway</p> <p>Construction of the new operational access link private means of access roads, including a new private means of access road between the southbound carriageway of the new A122 Lower Thames Crossing and the new operational access</p> <p>Construction of a new public rights of way along the existing footpath FP200</p> <p>Temporary construction compound at surface for facilitating main works at the A122 Lower Thames Crossing north portal and tunnel approach, including workers accommodation, batch plants and segment cast factory</p> <p>Implementation of environmental mitigation works to create a site for protected species</p> <p>Utility works, including the installation or diversion of underground utilities within a multi-utility corridor</p> <p>Implementation of new replacement land, including the implementation of a new recreational site with the establishment of a sculptural landscape moulding, landforms and associated landscape</p>

**Table 1: Permanent Acquisition of Land - by plot number**

Land plans plot ref.	DCO Work No(s).	Purpose for which the land is required:
23-117	5U, CA5, E14, MU27 and OSC5	Permanent acquisition required for: Construction of a new public rights of way along the existing footpath FP200 Temporary construction compound at surface for facilitating main works at the A122 Lower Thames Crossing north portal and tunnel approach, including workers accommodation, batch plants and segment cast factory Implementation of environmental mitigation works to create a site for protected species Utility works, including the installation or diversion of underground utilities within a multi-utility corridor Implementation of new replacement land, including the implementation of a new recreational site with the establishment of a sculptural landscape moulding, landforms and associated landscape, and the implementation of new common land at Tilbury Green
23-118	5U, CA5, E14, MUT6 and OSC5	Permanent acquisition required for: Construction of a new public rights of way along the existing footpath FP200 Temporary construction compound at surface for facilitating main works at the A122 Lower Thames Crossing north portal and tunnel approach, including workers accommodation, batch plants and segment cast factory Implementation of environmental mitigation works to create a site for protected species Utility works, including the installation or diversion of underground utilities within a multi-utility corridor Implementation of new replacement land, including the implementation of a new recreational site with the establishment of a sculptural landscape moulding, landforms and associated landscape
23-144	CA5	Permanent acquisition required for: Permanent acquisition of properties within the compound at the A122 Lower Thames Crossing north portal and tunnel approach of the Lower Thames Crossing
23-145	CA5	Permanent acquisition required for: Permanent acquisition of properties within the compound at the A122 Lower Thames Crossing north portal and tunnel approach of the Lower Thames Crossing
23-147	CA5	Permanent acquisition required for: Permanent acquisition of properties within the compound at the A122 Lower Thames Crossing north portal and tunnel approach of the Lower Thames Crossing
23-156	5R, 5U, E14 and OSC5	Permanent acquisition required for: Construction of a new public right of way between Coalhouse Fort and FP200 Construction of a new public rights of way from Station Road to the existing footpath FP200

**Table 1: Permanent Acquisition of Land - by plot number**

Land plans plot ref.	DCO Work No(s).	Purpose for which the land is required:
23-156 Cont'd		<p>Implementation of environmental mitigation works to create a site for protected species</p> <p>Implementation of new replacement land, including the implementation of a new recreational site with the establishment of a sculptural landscape moulding, landforms and associated landscape</p>
23-158	5R, 5U, E14 and OSC5	<p>Permanent acquisition required for:</p> <p>Construction of a new public right of way between Coalhouse Fort and FP200</p> <p>Construction of a new public rights of way along the existing footpath FP200</p> <p>Implementation of environmental mitigation works to create a site for protected species</p> <p>Implementation of new replacement land, including the implementation of a new recreational site with the establishment of a sculptural landscape moulding, landforms and associated landscape</p>
23-172	5T, CA5 and MUT6	<p>Permanent acquisition required for:</p> <p>Construction of a new public rights of way along the verge of the existing Station Road</p> <p>Temporary construction compound at surface for facilitating main works at the A122 Lower Thames Crossing north portal and tunnel approach, including workers accommodation, batch plants and segment cast factory</p> <p>Utility works, including the installation or diversion of underground utilities within a multi-utility corridor</p>
23-173	5T, CA5, MUT10 and MUT6	<p>Permanent acquisition required for:</p> <p>Construction of a new public rights of way along the verge of the existing Station Road</p> <p>Temporary construction compound at surface for facilitating main works at the A122 Lower Thames Crossing north portal and tunnel approach, including workers accommodation, batch plants and segment cast factory</p> <p>Utility works, including the installation or diversion of underground utilities within a multi-utility corridor</p>
24-02	6B and MU35	<p>Permanent acquisition required for:</p> <p>Construction of a new public right of way along the verge of the new Muckingford Road and the existing Linford Road</p> <p>Utility works, including the installation or diversion of underground utilities within a multi-utility corridor</p>
24-04	6B and MU35	<p>Permanent acquisition required for:</p> <p>Construction of a new public right of way along the verge of the new Muckingford Road and the existing Linford Road</p> <p>Utility works, including the installation or diversion of underground utilities within a multi-utility corridor</p>

**Table 1: Permanent Acquisition of Land - by plot number**

Land plans plot ref.	DCO Work No(s).	Purpose for which the land is required:
24-10	6B	Permanent acquisition required for: Construction of a new public right of way along the verge of the new Muckingford Road and the existing Linford Road
24-11	6B and MU35	Permanent acquisition required for: Construction of a new public right of way along the verge of the new Muckingford Road and the existing Linford Road Utility works, including the installation or diversion of underground utilities within a multi-utility corridor
24-13	6B	Permanent acquisition required for: Construction of a new public right of way along the verge of the new Muckingford Road and the existing Linford Road
24-14	6B	Permanent acquisition required for: Construction of a new public right of way along the verge of the new Muckingford Road and the existing Linford Road
24-15	6B	Permanent acquisition required for: Construction of a new public right of way along the verge of the new Muckingford Road and the existing Linford Road
24-16	6B	Permanent acquisition required for: Construction of a section of the new realigned Muckingford Road over the new A122 Lower Thames Crossing, including - construction of a new road, with a single carriageway in both directions - construction of a new public right of way along the verge of the new Muckingford Road and the existing Linford Road
24-18	6B, MU35 and MU36	Permanent acquisition required for: Construction of a section of the new realigned Muckingford Road over the new A122 Lower Thames Crossing, including - construction of a new road, with a single carriageway in both directions - construction of a new public right of way along the verge of the new Muckingford Road and the existing Linford Road Utility works, including the installation or diversion of underground utilities within a multi-utility corridor
24-19	6B and MU35	Permanent acquisition required for: Construction of a section of the new realigned Muckingford Road over the new A122 Lower Thames Crossing, including - construction of a new road, with a single carriageway in both directions - construction of a new public right of way along the verge of the new Muckingford Road and the existing Linford Road Utility works, including the installation or diversion of underground utilities within a multi-utility corridor

**Table 1: Permanent Acquisition of Land - by plot number**

Land plans plot ref.	DCO Work No(s).	Purpose for which the land is required:
24-20	6B, MU35 and MU36	Permanent acquisition required for: Construction of a section of the new realigned Muckingford Road over the new A122 Lower Thames Crossing, including - construction of a new road, with a single carriageway in both directions - construction of a new public right of way along the verge of the new Muckingford Road and the existing Linford Road  Utility works, including the installation or diversion of underground utilities within a multi-utility corridor
24-21	6B	Permanent acquisition required for: Construction of a section of the new realigned Muckingford Road over the new A122 Lower Thames Crossing, including - construction of a new road, with a single carriageway in both directions - construction of a new public right of way along the verge of the new Muckingford Road and the existing Linford Road
24-33	6B and MU35	Permanent acquisition required for: Construction of a section of the new realigned Muckingford Road over the new A122 Lower Thames Crossing, including - construction of a new road, with a single carriageway in both directions - construction of a new public right of way along the verge of the new Muckingford Road and the existing Linford Road  Utility works, including the installation or diversion of underground utilities within a multi-utility corridor
24-35	6B and MU35	Permanent acquisition required for: Construction of a section of the new realigned Muckingford Road over the new A122 Lower Thames Crossing, including - construction of a new road, with a single carriageway in both directions - construction of a new public right of way along the verge of the new Muckingford Road and the existing Linford Road  Utility works, including the installation or diversion of underground utilities within a multi-utility corridor
24-36	6B and MU35	Permanent acquisition required for: Construction of a section of the new realigned Muckingford Road over the new A122 Lower Thames Crossing, including - construction of a new road, with a single carriageway in both directions - construction of a new public right of way along the verge of the new Muckingford Road and the existing Linford Road  Utility works, including the installation or diversion of underground utilities within a multi-utility corridor

**Table 1: Permanent Acquisition of Land - by plot number**

Land plans plot ref.	DCO Work No(s).	Purpose for which the land is required:
24-37	6B and MU35	Permanent acquisition required for: Construction of a section of the new realigned Muckingford Road over the new A122 Lower Thames Crossing, including - construction of a new road, with a single carriageway in both directions - construction of a new public right of way along the verge of the new Muckingford Road and the existing Linford Road Utility works, including the installation or diversion of underground utilities within a multi-utility corridor
24-38	6B and MU35	Permanent acquisition required for: Construction of a section of the new realigned Muckingford Road over the new A122 Lower Thames Crossing, including - construction of a new road, with a single carriageway in both directions - construction of a new public right of way along the verge of the new Muckingford Road and the existing Linford Road Utility works, including the installation or diversion of underground utilities within a multi-utility corridor
24-39	6B and MU35	Permanent acquisition required for: Construction of a section of the new realigned Muckingford Road over the new A122 Lower Thames Crossing, including - construction of a new road, with a single carriageway in both directions - construction of a new public right of way along the verge of the new Muckingford Road and the existing Linford Road Utility works, including the installation or diversion of underground utilities within a multi-utility corridor
24-40	6A, 6C and OH5	Permanent acquisition required for: Construction of the new A122 Lower Thames Crossing, a new highway three-lane dual carriageway Construction of a new private means of access from the new realigned Hoford Road to the existing drainage pond Overhead lines diversion works, including the removal of existing overhead lines and pylons, construction of new overhead lines and pylons and works to existing overhead lines and pylons
24-41	6B, MU35 and MU36	Permanent acquisition required for: Construction of a section of the new realigned Muckingford Road over the new A122 Lower Thames Crossing, including - construction of a new road, with a single carriageway in both directions - construction of a new public right of way along the verge of the new Muckingford Road and the existing Linford Road Utility works, including the installation or diversion of underground utilities within a multi-utility corridor

<b>Table 1: Permanent Acquisition of Land - by plot number</b>		
<b>Land plans plot ref.</b>	<b>DCO Work No(s).</b>	<b>Purpose for which the land is required:</b>
24-44	6B and MU36	<p>Permanent acquisition required for:</p> <p>Construction of a section of the new realigned Muckingford Road over the new A122 Lower Thames Crossing, including</p> <ul style="list-style-type: none"> <li>- construction of a new road, with a single carriageway in both directions</li> <li>- construction of a new public right of way along the verge of the new Muckingford Road and the existing Linford Road</li> </ul> <p>Utility works, including the installation or diversion of underground utilities within a multi-utility corridor</p>
24-50	6B and MU36	<p>Permanent acquisition required for:</p> <p>Construction of a section of the new realigned Muckingford Road over the new A122 Lower Thames Crossing, including</p> <ul style="list-style-type: none"> <li>- construction of a new road, with a single carriageway in both directions</li> <li>- construction of a new public right of way along the verge of the new Muckingford Road and the existing Linford Road</li> </ul> <p>Utility works, including the installation or diversion of underground utilities within a multi-utility corridor</p>
24-51	6B, MU34, MU35, MU36 and OH5	<p>Permanent acquisition required for:</p> <p>Construction of a section of the new realigned Muckingford Road over the new A122 Lower Thames Crossing, including</p> <ul style="list-style-type: none"> <li>- construction of a new road, with a single carriageway in both directions</li> <li>- construction of a new local side road</li> <li>- construction of a new public right of way along the verge of the new Muckingford Road and the existing Linford Road</li> </ul> <p>Utility works, including the installation or diversion of underground utilities within a multi-utility corridor</p> <p>Overhead lines diversion works, including the removal of existing overhead lines and pylons, construction of new overhead lines and pylons and works to existing overhead lines and pylons</p>
24-52	6B	<p>Permanent acquisition required for:</p> <p>Construction of a section of the new realigned Muckingford Road over the new A122 Lower Thames Crossing, including</p> <ul style="list-style-type: none"> <li>- construction of a new road, with a single carriageway in both directions</li> <li>- construction of a new public right of way along the verge of the new Muckingford Road and the existing Linford Road</li> </ul>
24-54	6B and MU35	<p>Permanent acquisition required for:</p> <p>Construction of a section of the new realigned Muckingford Road over the new A122 Lower Thames Crossing, including</p> <ul style="list-style-type: none"> <li>- construction of a new road, with a single carriageway in both directions</li> <li>- construction of a new public right of way along the verge of the new Muckingford Road and the existing Linford Road</li> </ul> <p>Utility works, including the installation or diversion of underground utilities within a multi-utility corridor</p>



**Table 1: Permanent Acquisition of Land - by plot number**

Land plans plot ref.	DCO Work No(s).	Purpose for which the land is required:
24-55	6B, MU34, MU35, MU36 and OH5	<p>Permanent acquisition required for:</p> <p>Construction of a section of the new realigned Muckingford Road over the new A122 Lower Thames Crossing, including</p> <ul style="list-style-type: none"> <li>- construction of a new road, with a single carriageway in both directions</li> <li>- construction of a new local side road</li> <li>- construction of a new public right of way along the verge of the new Muckingford Road and the existing Linford Road</li> </ul> <p>Utility works, including the installation or diversion of underground utilities within a multi-utility corridor</p> <p>Overhead lines diversion works, including the removal of existing overhead lines and pylons, construction of new overhead lines and pylons and works to existing overhead lines and pylons</p>
24-57	6B, MU35 and MU36	<p>Permanent acquisition required for:</p> <p>Construction of a section of the new realigned Muckingford Road over the new A122 Lower Thames Crossing, including</p> <ul style="list-style-type: none"> <li>- construction of a new road, with a single carriageway in both directions</li> <li>- construction of a new public right of way along the verge of the new Muckingford Road and the existing Linford Road</li> </ul> <p>Utility works, including the installation or diversion of underground utilities within a multi-utility corridor</p>
24-58	6B and MU35	<p>Permanent acquisition required for:</p> <p>Construction of a section of the new realigned Muckingford Road over the new A122 Lower Thames Crossing, including</p> <ul style="list-style-type: none"> <li>- construction of a new road, with a single carriageway in both directions</li> <li>- construction of a new public right of way along the verge of the new Muckingford Road and the existing Linford Road</li> </ul> <p>Utility works, including the installation or diversion of underground utilities within a multi-utility corridor</p>
24-60	6B, MU35 and MU36	<p>Permanent acquisition required for:</p> <p>Construction of a section of the new realigned Muckingford Road over the new A122 Lower Thames Crossing, including</p> <ul style="list-style-type: none"> <li>- construction of a new road, with a single carriageway in both directions</li> <li>- construction of a new local side road</li> <li>- construction of a new public right of way along the verge of the new Muckingford Road and the existing Linford Road</li> </ul> <p>Utility works, including the installation or diversion of underground utilities within a multi-utility corridor</p>

**Table 1: Permanent Acquisition of Land - by plot number**

Land plans plot ref.	DCO Work No(s).	Purpose for which the land is required:
24-61	6B, MU35 and MU36	Permanent acquisition required for: Construction of a section of the new realigned Muckingford Road over the new A122 Lower Thames Crossing, including - construction of a new road, with a single carriageway in both directions - construction of a new local side road - construction of a new public right of way along the verge of the new Muckingford Road and the existing Linford Road  Utility works, including the installation or diversion of underground utilities within a multi-utility corridor
24-64	6A, 6C, 6E, 6F, MU36 and OH5	Permanent acquisition required for: Construction of the new A122 Lower Thames Crossing, a new highway three-lane dual carriageway  Construction of a new private means of access from the new realigned Hoford Road to the existing drainage pond  Construction of a private means of access from the new local side road off the realigned Muckingford Road, to the drainage attenuation pond  Construction of a new watercourse diversion culvert and diversion of the watercourse through the culvert.  Utility works, including the installation or diversion of underground utilities within a multi-utility corridor  Overhead lines diversion works, including the removal of existing overhead lines and pylons, construction of new overhead lines and pylons and works to existing overhead lines and pylons
24-65	6A, 6C, 6E, 6F, 6K, MU36 and OH5	Permanent acquisition required for: Construction of the new A122 Lower Thames Crossing, a new highway three-lane dual carriageway  Construction of a new private means of access from the new realigned Hoford Road to the existing drainage pond  Construction of a private means of access from the new local side road off the realigned Muckingford Road, to the drainage attenuation pond  Construction of a new watercourse diversion culvert and diversion of the watercourse through the culvert.  Re-modelling of an existing pond  Utility works, including the installation or diversion of underground utilities within a multi-utility corridor  Overhead lines diversion works, including the removal of existing overhead lines and pylons, construction of new overhead lines and pylons and works to existing overhead lines and pylons

**Table 1: Permanent Acquisition of Land - by plot number**

Land plans plot ref.	DCO Work No(s).	Purpose for which the land is required:
24-66	6C and OH5	Permanent acquisition required for: Construction of a new private means of access from the new realigned Hoford Road to the existing drainage pond Overhead lines diversion works, including the removal of existing overhead lines and pylons, construction of new overhead lines and pylons and works to existing overhead lines and pylons
24-70	6A and OH5	Permanent acquisition required for: Construction of the new A122 Lower Thames Crossing, a new highway three-lane dual carriageway Overhead lines diversion works, including the removal of existing overhead lines and pylons, construction of new overhead lines and pylons and works to existing overhead lines and pylons
24-72	6B and MU36	Permanent acquisition required for: Construction of a new local side road from the new Muckingford Road Utility works, including the installation or diversion of underground utilities within a multi-utility corridor
24-73	6A, 6E, 6J, MU34, MU36, OH5 and OHT2	Permanent acquisition required for: Construction of the new A122 Lower Thames Crossing, a new highway three-lane dual carriageway Construction of a private means of access from the new A122 Lower Thames Crossing to the drainage attenuation pond Construction of a new culvert and diversion of the watercourse through the culvert. Utility works, including the installation or diversion of underground utilities within a multi-utility corridor Overhead lines diversion works, including the removal of existing overhead lines and pylons, construction of new overhead lines and pylons and works to existing overhead lines and pylons
24-75	6A, 6E, 6J, MU34, MU36, OH5 and OHT2	Permanent acquisition required for: Construction of the new A122 Lower Thames Crossing, a new highway three-lane dual carriageway Construction of a new drainage attenuation pond with associated drainage facilities, including a private means of access from the new local side road off the realigned Muckingford Road, to the drainage attenuation pond, and a new private means of access from the new A122 Lower Thames Crossing to the drainage attenuation pond Construction of a new culvert and diversion of the watercourse through the culvert. Utility works, including the installation or diversion of underground utilities within a multi-utility corridor Utility works, including the installation or diversion of underground utilities within a multi-utility corridor and the installation of a new electrical substation

**Table 1: Permanent Acquisition of Land - by plot number**

Land plans plot ref.	DCO Work No(s).	Purpose for which the land is required:
24-75 Cont'd		Overhead lines diversion works, including the removal of existing overhead lines and pylons, construction of new overhead lines and pylons and works to existing overhead lines and pylons
24-76	6B, MU34, MU35, MU36 and OH5	<p>Permanent acquisition required for:</p> <p>Construction of a section of the new realigned Muckingford Road over the new A122 Lower Thames Crossing, including</p> <ul style="list-style-type: none"> <li>- construction of a new road, with a single carriageway in both directions</li> <li>- construction of a new public right of way along the verge of the new Muckingford Road and the existing Linford Road</li> </ul> <p>Utility works, including the installation or diversion of underground utilities within a multi-utility corridor</p> <p>Overhead lines diversion works, including the removal of existing overhead lines and pylons, construction of new overhead lines and pylons and works to existing overhead lines and pylons</p>
24-77	6A, 6E, 6J, MU36, OH5 and OHT2	<p>Permanent acquisition required for:</p> <p>Construction of the new A122 Lower Thames Crossing, a new highway three-lane dual carriageway</p> <p>Construction of a private means of access from the new A122 Lower Thames Crossing to the drainage attenuation pond</p> <p>Construction of a new culvert and diversion of the watercourse through the culvert.</p> <p>Utility works, including the installation or diversion of underground utilities within a multi-utility corridor</p> <p>Overhead lines diversion works, including the removal of existing overhead lines and pylons, construction of new overhead lines and pylons and works to existing overhead lines and pylons</p>
24-78	6B, MU34, MU35, MU36 and OH5	<p>Permanent acquisition required for:</p> <p>Construction of a section of the new realigned Muckingford Road over the new A122 Lower Thames Crossing, including</p> <ul style="list-style-type: none"> <li>- construction of a new road, with a single carriageway in both directions</li> <li>- construction of a new public right of way along the verge of the new Muckingford Road and the existing Linford Road</li> </ul> <p>Utility works, including the installation or diversion of underground utilities within a multi-utility corridor</p> <p>Overhead lines diversion works, including the removal of existing overhead lines and pylons, construction of new overhead lines and pylons and works to existing overhead lines and pylons</p>
24-79	5W, 6A, 6B, 6E, 6I, 6J, E19, MU34, MU35, MU36, OH4, OHT2 and ULH11	<p>Permanent acquisition required for:</p> <p>Construction of a new public right of way between the new public right of way underneath the Tilbury viaduct and footpath FP61</p> <p>Construction of the new A122 Lower Thames Crossing, a new highway three-lane dual carriageway</p>

**Table 1: Permanent Acquisition of Land - by plot number**

Land plans plot ref.	DCO Work No(s).	Purpose for which the land is required:
24-79 Cont'd		<p>Construction of a section of the new realigned Muckingford Road over the new A122 Lower Thames Crossing, including</p> <ul style="list-style-type: none"> <li>- construction of a new bridge to carry the realigned Muckingford Road over the new A122 Lower Thames Crossing</li> <li>- construction of a new road, with a single carriageway in both directions</li> <li>- construction of a new public right of way along the verge of the new Muckingford Road and the existing Linford Road</li> </ul> <p>Construction of a private means of access from the new A122 Lower Thames Crossing to the drainage attenuation pond</p> <p>Construction of a new culvert and diversion of the watercourse through the culvert.</p> <p>Implementation of environmental mitigation works to create a site for protected species</p> <p>Utility works, including the installation or diversion of underground utilities within a multi-utility corridor</p> <p>Overhead lines diversion works, including the removal of existing overhead lines and pylons, construction of new overhead lines and pylons and works to existing overhead lines and pylons</p> <p>The establishment of a temporary utilities logistic hub for facilitating utility works</p>
24-85	6E and MU36	<p>Permanent acquisition required for:</p> <p>Construction of a new drainage attenuation pond with associated drainage facilities</p> <p>Utility works, including the installation or diversion of underground utilities within a multi-utility corridor</p>
24-86	6E, MU36, OH4 and OHT2	<p>Permanent acquisition required for:</p> <p>Construction of a new drainage attenuation pond with associated drainage facilities</p> <p>Utility works, including the installation or diversion of underground utilities within a multi-utility corridor</p> <p>Overhead lines diversion works, including the removal of existing overhead lines and pylons, construction of new overhead lines and pylons and works to existing overhead lines and pylons</p>
24-87	6E and MU36	<p>Permanent acquisition required for:</p> <p>Construction of a new drainage attenuation pond with associated drainage facilities</p> <p>Utility works, including the installation or diversion of underground utilities within a multi-utility corridor</p>
24-88	6E and MU36	<p>Permanent acquisition required for:</p> <p>Construction of a new drainage attenuation pond with associated drainage facilities</p> <p>Utility works, including the installation or diversion of underground utilities within a multi-utility corridor</p>

**Table 1: Permanent Acquisition of Land - by plot number**

Land plans plot ref.	DCO Work No(s).	Purpose for which the land is required:
24-89	6E, MU36, OH4 and OHT2	Permanent acquisition required for: Construction of a new drainage attenuation pond with associated drainage facilities Utility works, including the installation or diversion of underground utilities within a multi-utility corridor Overhead lines diversion works, including the removal of existing overhead lines and pylons, construction of new overhead lines and pylons and works to existing overhead lines and pylons
24-94	6E, MU36, OH4 and OHT2	Permanent acquisition required for: Construction of a new drainage attenuation pond with associated drainage facilities Utility works, including the installation or diversion of underground utilities within a multi-utility corridor Overhead lines diversion works, including the removal of existing overhead lines and pylons, construction of new overhead lines and pylons and works to existing overhead lines and pylons
24-97	6B, 6E, MU36 and OHT2	Permanent acquisition required for: Construction of a new local side road, with a single carriageway, from the new Muckingford Road Construction of a private means of access from the new A122 Lower Thames Crossing to the drainage attenuation pond Utility works, including the installation or diversion of underground utilities within a multi-utility corridor Overhead lines diversion works, including the removal of existing overhead lines and pylons, construction of new overhead lines and pylons and works to existing overhead lines and pylons
24-101	6E, MU36 and OHT2	Permanent acquisition required for: Construction of a private means of access from the new A122 Lower Thames Crossing to the drainage attenuation pond Utility works, including the installation or diversion of underground utilities within a multi-utility corridor Overhead lines diversion works, including the removal of existing overhead lines and pylons, construction of new overhead lines and pylons and works to existing overhead lines and pylons
24-102	6B, 6E, MU36 and OHT2	Permanent acquisition required for: Construction of a new local side road, with a single carriageway, from the new Muckingford Road Construction of a private means of access from the new A122 Lower Thames Crossing to the drainage attenuation pond Utility works, including the installation or diversion of underground utilities within a multi-utility corridor

**Table 1: Permanent Acquisition of Land - by plot number**

Land plans plot ref.	DCO Work No(s).	Purpose for which the land is required:
24-102 Cont'd		Overhead lines diversion works, including the removal of existing overhead lines and pylons, construction of new overhead lines and pylons and works to existing overhead lines and pylons
24-104	6E and OHT2	Permanent acquisition required for: Construction of a private means of access from the new A122 Lower Thames Crossing to the drainage attenuation pond Overhead lines diversion works, including the removal of existing overhead lines and pylons, construction of new overhead lines and pylons and works to existing overhead lines and pylons
24-106	6B, MU36, OH4 and OHT2	Permanent acquisition required for: Construction of a new local side road, with a single carriageway, from the new Muckingford Road Utility works, including the installation or diversion of underground utilities within a multi-utility corridor Overhead lines diversion works, including the removal of existing overhead lines and pylons, construction of new overhead lines and pylons and works to existing overhead lines and pylons
24-107	6B, 6E, MU34, MU35, OH4 and OHT2	Permanent acquisition required for: Construction of a section of the new realigned Muckingford Road over the new A122 Lower Thames Crossing, including - construction of a new road, with a single carriageway in both directions - construction of a new local side road, with a single carriageway - construction of a new public right of way along the verge of the new Muckingford Road and the existing Linford Road Construction of a private means of access from the new A122 Lower Thames Crossing to the drainage attenuation pond Utility works, including the installation or diversion of underground utilities within a multi-utility corridor Overhead lines diversion works, including the removal of existing overhead lines and pylons, construction of new overhead lines and pylons and works to existing overhead lines and pylons
24-108	6B, MU36, OH4 and OHT2	Permanent acquisition required for: Construction of a new local side road, with a single carriageway, from the new Muckingford Road Utility works, including the installation or diversion of underground utilities within a multi-utility corridor Overhead lines diversion works, including the removal of existing overhead lines and pylons, construction of new overhead lines and pylons and works to existing overhead lines and pylons
24-110	6B, MU36 and OH4	Permanent acquisition required for: Construction of a new local side road, with a single carriageway, from the new Muckingford Road

**Table 1: Permanent Acquisition of Land - by plot number**

Land plans plot ref.	DCO Work No(s).	Purpose for which the land is required:
24-110 Cont'd		Utility works, including the installation or diversion of underground utilities within a multi-utility corridor Overhead lines diversion works, including the removal of existing overhead lines and pylons, construction of new overhead lines and pylons and works to existing overhead lines and pylons
24-111	E19, MU34 and OH4	Permanent acquisition required for: Implementation of environmental mitigation works to create a site for protected species Utility works, including the installation or diversion of underground utilities within a multi-utility corridor Overhead lines diversion works, including the removal of existing overhead lines and pylons, construction of new overhead lines and pylons and works to existing overhead lines and pylons
24-114	6B, MU36, OH4 and OHT3	Permanent acquisition required for: Construction of a new local side road, with a single carriageway, from the new Muckingford Road Utility works, including the installation or diversion of underground utilities within a multi-utility corridor Overhead lines diversion works, including the removal of existing overhead lines and pylons, construction of new overhead lines and pylons and works to existing overhead lines and pylons
24-115	6B, MU36, OH4 and OHT3	Permanent acquisition required for: Construction of a new local side road, with a single carriageway, from the new Muckingford Road Utility works, including the installation or diversion of underground utilities within a multi-utility corridor Overhead lines diversion works, including the removal of existing overhead lines and pylons, construction of new overhead lines and pylons and works to existing overhead lines and pylons
24-117	6B, MU28, MU36, OH3, OH4 and OHT3	Permanent acquisition required for: Construction of a new local side road, with a single carriageway, from the new Muckingford Road Utility works, including the installation or diversion of underground utilities within a multi-utility corridor Overhead lines diversion works, including the removal of existing overhead lines and pylons, construction of new overhead lines and pylons and works to existing overhead lines and pylons



**Table 1: Permanent Acquisition of Land - by plot number**

Land plans plot ref.	DCO Work No(s).	Purpose for which the land is required:
24-118	6B, MU28, MU34, MU35, MUT6, OH3, OH4 and OHT3	Permanent acquisition required for: Construction of a section of the new realigned Muckingford Road over the new A122 Lower Thames Crossing, including - construction of a new road, with a single carriageway in both directions - construction of a new local side road, with a single carriageway - construction of a new public right of way along the verge of the new Muckingford Road and the existing Linford Road  Utility works, including the installation or diversion of underground utilities within a multi-utility corridor  Overhead lines diversion works, including the removal of existing overhead lines and pylons, construction of new overhead lines and pylons and works to existing overhead lines and pylons
24-119	6B, MU28, MU36, OH3, OH4 and OHT3	Permanent acquisition required for: Construction of a new local side road, with a single carriageway, from the new Muckingford Road  Utility works, including the installation or diversion of underground utilities within a multi-utility corridor  Overhead lines diversion works, including the removal of existing overhead lines and pylons, construction of new overhead lines and pylons and works to existing overhead lines and pylons
24-122	6B, MU28, MU36, OH3, OH4 and OHT3	Permanent acquisition required for: Construction of a new local side road, with a single carriageway, from the new Muckingford Road  Utility works, including the installation or diversion of underground utilities within a multi-utility corridor  Overhead lines diversion works, including the removal of existing overhead lines and pylons, construction of new overhead lines and pylons and works to existing overhead lines and pylons
24-132	E20 and MUT6	Permanent acquisition required for: Implementation of environmental mitigation works to create a site for protected species  Utility works, including the installation or diversion of underground utilities within a multi-utility corridor
24-134	E20	Permanent acquisition required for: Implementation of environmental mitigation works to create a site for protected species

**Table 1: Permanent Acquisition of Land - by plot number**

Land plans plot ref.	DCO Work No(s).	Purpose for which the land is required:
24-135	6B, MU34, MU35, MU36 and MUT6	Permanent acquisition required for: Construction of a section of the new realigned Muckingford Road over the new A122 Lower Thames Crossing, including - construction of a new road, with a single carriageway in both directions - construction of a new public right of way along the verge of the new Muckingford Road and the existing Linford Road  Utility works, including the installation or diversion of underground utilities within a multi-utility corridor
24-137	6B, MU34, MU35, MU36 and MUT6	Permanent acquisition required for: Construction of a section of the new realigned Muckingford Road over the new A122 Lower Thames Crossing, including - construction of a new road, with a single carriageway in both directions - construction of a new public right of way along the verge of the new Muckingford Road and the existing Linford Road  Utility works, including the installation or diversion of underground utilities within a multi-utility corridor
24-138	6B, MU34, MU35, MU36 and MUT6	Permanent acquisition required for: Construction of a section of the new realigned Muckingford Road over the new A122 Lower Thames Crossing, including - construction of a new road, with a single carriageway in both directions - construction of a new public right of way along the verge of the new Muckingford Road and the existing Linford Road  Utility works, including the installation or diversion of underground utilities within a multi-utility corridor
24-140	6B, MU34, MU35, MU36 and MUT6	Permanent acquisition required for: Construction of a section of the new realigned Muckingford Road over the new A122 Lower Thames Crossing, including - construction of a new road, with a single carriageway in both directions - construction of a new public right of way along the verge of the new Muckingford Road and the existing Linford Road  Utility works, including the installation or diversion of underground utilities within a multi-utility corridor
24-141	6B, MU34, MU35, MU36 and MUT6	Permanent acquisition required for: Construction of a section of the new realigned Muckingford Road over the new A122 Lower Thames Crossing, including - construction of a new road, with a single carriageway in both directions - construction of a new public right of way along the verge of the new Muckingford Road and the existing Linford Road  Utility works, including the installation or diversion of underground utilities within a multi-utility corridor

**Table 1: Permanent Acquisition of Land - by plot number**

Land plans plot ref.	DCO Work No(s).	Purpose for which the land is required:
24-146	6B, MU34, MU35 and MU36	Permanent acquisition required for: Construction of a section of the new realigned Muckingford Road over the new A122 Lower Thames Crossing, including - construction of a new road, with a single carriageway in both directions - construction of a new public right of way along the verge of the new Muckingford Road and the existing Linford Road  Utility works, including the installation or diversion of underground utilities within a multi-utility corridor
24-149	6B, MU34 and MU36	Permanent acquisition required for: Construction of a section of the new realigned Muckingford Road over the new A122 Lower Thames Crossing, including - construction of a new road, with a single carriageway in both directions - construction of a new public right of way along the verge of the new Muckingford Road and the existing Linford Road  Utility works, including the installation or diversion of underground utilities within a multi-utility corridor
24-155	6B, MU35 and MU36	Permanent acquisition required for: Construction of a section of the new realigned Muckingford Road over the new A122 Lower Thames Crossing, including - construction of a new road, with a single carriageway in both directions - construction of a new public right of way along the verge of the new Muckingford Road and the existing Linford Road  Utility works, including the installation or diversion of underground utilities within a multi-utility corridor
24-156	6B, MU35 and MU36	Permanent acquisition required for: Construction of a section of the new realigned Muckingford Road over the new A122 Lower Thames Crossing, including - construction of a new road, with a single carriageway in both directions - construction of a new public right of way along the verge of the new Muckingford Road and the existing Linford Road  Utility works, including the installation or diversion of underground utilities within a multi-utility corridor
24-159	6B, MU35 and MU36	Permanent acquisition required for: Construction of a section of the new realigned Muckingford Road over the new A122 Lower Thames Crossing, including - construction of a new road, with a single carriageway in both directions - construction of a new public right of way along the verge of the new Muckingford Road and the existing Linford Road  Utility works, including the installation or diversion of underground utilities within a multi-utility corridor

**Table 1: Permanent Acquisition of Land - by plot number**

Land plans plot ref.	DCO Work No(s).	Purpose for which the land is required:
24-182	E20	Permanent acquisition required for: Implementation of environmental mitigation works to create a site for protected species
24-185	E20	Permanent acquisition required for: Implementation of environmental mitigation works to create a site for protected species
25-94	6B and MU35	Permanent acquisition required for: Construction of a new public right of way along the verge of the new Muckingford Road and the existing Linford Road Utility works, including the installation or diversion of underground utilities within a multi-utility corridor
25-96	6B and MU35	Permanent acquisition required for: Construction of a new public right of way along the verge of the new Muckingford Road and the existing Linford Road Utility works, including the installation or diversion of underground utilities within a multi-utility corridor
25-97	6B and MU35	Permanent acquisition required for: Construction of a new public right of way along the verge of the new Muckingford Road and the existing Linford Road Utility works, including the installation or diversion of underground utilities within a multi-utility corridor
25-100	6B and MU35	Permanent acquisition required for: Construction of a new public right of way along the verge of the new Muckingford Road and the existing Linford Road Utility works, including the installation or diversion of underground utilities within a multi-utility corridor
25-103	6B and MU35	Permanent acquisition required for: Construction of a new public right of way along the verge of the new Muckingford Road and the existing Linford Road Utility works, including the installation or diversion of underground utilities within a multi-utility corridor
25-104	6B and MU35	Permanent acquisition required for: Construction of a new public right of way along the verge of the new Muckingford Road and the existing Linford Road Utility works, including the installation or diversion of underground utilities within a multi-utility corridor

<b>Table 1: Permanent Acquisition of Land - by plot number</b>		
<b>Land plans plot ref.</b>	<b>DCO Work No(s).</b>	<b>Purpose for which the land is required:</b>
25-105	6B and MU35	Permanent acquisition required for: Construction of a new public right of way along the verge of the new Muckingford Road and the existing Linford Road Utility works, including the installation or diversion of underground utilities within a multi-utility corridor
25-107	6B and MU35	Permanent acquisition required for: Construction of a new public right of way along the verge of the new Muckingford Road and the existing Linford Road Utility works, including the installation or diversion of underground utilities within a multi-utility corridor
25-108	6B and MU35	Permanent acquisition required for: Construction of a new public right of way along the verge of the new Muckingford Road and the existing Linford Road Utility works, including the installation or diversion of underground utilities within a multi-utility corridor
25-110	6B and MU35	Permanent acquisition required for: Construction of a new public right of way along the verge of the new Muckingford Road and the existing Linford Road Utility works, including the installation or diversion of underground utilities within a multi-utility corridor
25-112	6B and MU35	Permanent acquisition required for: Construction of a new public right of way along the verge of the new Muckingford Road and the existing Linford Road Utility works, including the installation or diversion of underground utilities within a multi-utility corridor
25-113	6B and MU35	Permanent acquisition required for: Construction of a new public right of way along the verge of the new Muckingford Road and the existing Linford Road Utility works, including the installation or diversion of underground utilities within a multi-utility corridor
26-01	7D and MU44	Permanent acquisition required for: Construction of a realigned section of the A1013 from Orsett Cock roundabout westwards - improvement to the existing A1013 - construction of the new public right of way along the verge of the improved A1013  Utility works, including the installation or diversion of underground utilities within a multi-utility corridor

**Table 1: Permanent Acquisition of Land - by plot number**

Land plans plot ref.	DCO Work No(s).	Purpose for which the land is required:
26-02	7D and MU44	Permanent acquisition required for: Construction of a realigned section of the A1013 from Orsett Cock roundabout westwards - improvement to the existing A1013 - construction of the new public right of way along the verge of the improved A1013  Utility works, including the installation or diversion of underground utilities within a multi-utility corridor
26-03	7D and MU44	Permanent acquisition required for: Construction of a realigned section of the A1013 from Orsett Cock roundabout westwards - improvement to the existing A1013 - construction of the new public right of way along the verge of the improved A1013  Utility works, including the installation or diversion of underground utilities within a multi-utility corridor
26-04	7D and MU44	Permanent acquisition required for: Construction of a realigned section of the A1013 from Orsett Cock roundabout westwards - improvement to the existing A1013 - construction of the new public right of way along the verge of the improved A1013  Utility works, including the installation or diversion of underground utilities within a multi-utility corridor
26-05	7D and MU44	Permanent acquisition required for: Construction of a realigned section of the A1013 from Orsett Cock roundabout westwards - improvement to the existing A1013 - construction of the new public right of way along the verge of the improved A1013  Utility works, including the installation or diversion of underground utilities within a multi-utility corridor
26-06	7D and MU44	Permanent acquisition required for: Construction of a realigned section of the A1013 from Orsett Cock roundabout westwards - improvement to the existing A1013 - construction of the new public right of way along the verge of the improved A1013  Utility works, including the installation or diversion of underground utilities within a multi-utility corridor

**Table 1: Permanent Acquisition of Land - by plot number**

Land plans plot ref.	DCO Work No(s).	Purpose for which the land is required:
26-07	7T	Permanent acquisition required for: Improvements to the existing A1089
26-08	7T	Permanent acquisition required for: Improvements to the existing A1089
26-09	7T	Permanent acquisition required for: Improvements to the existing A1089
26-10	7T	Permanent acquisition required for: Improvements to the existing A1089
26-11	7T	Permanent acquisition required for: Improvements to the existing A1089
26-12	7T	Permanent acquisition required for: Improvements to the existing A1089
26-13	7T	Permanent acquisition required for: Improvements to the existing A1089
26-14	7T	Permanent acquisition required for: Improvements to the existing A1089
26-15	7T	Permanent acquisition required for: Improvements to the existing A1089
26-16	7T	Permanent acquisition required for: Improvements to the existing A1089
27-03	6D, E24 and E25	Permanent acquisition required for: Construction of new private means of access from the realigned Brentwood Road to Brook Farm and to the new watercourse diversion culvert Implementation of environmental mitigation works to create a site for ancient woodland planting, including the construction of a new bat barn structure

**Table 1: Permanent Acquisition of Land - by plot number**

Land plans plot ref.	DCO Work No(s).	Purpose for which the land is required:
27-03 Cont'd		Implementation of environmental works to create a compensatory habitat site for nitrogen deposition
27-04	6A and 6H	Permanent acquisition required for: Construction of the new A122 Lower Thames Crossing, a new highway three-lane dual carriageway Construction of a new watercourse diversion culvert and diversion of the watercourse through the culvert.
27-05	E25	Permanent acquisition required for: Implementation of environmental works to create a compensatory habitat site for nitrogen deposition
27-08	6C	Permanent acquisition required for: Construction of a new private means of access for maintenance access from the realigned Hoford Road to the new A122 Lower Thames Crossing
27-10	6C, 6G and MU37	Permanent acquisition required for: Construction of a section of the new realigned Hoford Road, including - construction of realigned Hoford Road - construction of a new private means of access for maintenance access to the new A122 Lower Thames Crossing Construction of a new watercourse diversion culvert and diversion of the watercourse through the culvert. Utility works, including the installation or diversion of underground utilities within a multi-utility corridor
27-13	6A and 6H	Permanent acquisition required for: Construction of the new A122 Lower Thames Crossing, a new highway three-lane dual carriageway Construction of a new watercourse diversion culvert and diversion of the watercourse through the culvert.
27-14	6A, 6C and 6H	Permanent acquisition required for: Construction of the new A122 Lower Thames Crossing, a new highway three-lane dual carriageway Construction of a new private means of access for maintenance access from the realigned Hoford Road to the new A122 Lower Thames Crossing Construction of a new watercourse diversion culvert and diversion of the watercourse through the culvert.
27-15	6A, 6C, 6G, 6H, E23, E24, E25 and MU37	Permanent acquisition required for: Construction of the new A122 Lower Thames Crossing, a new highway three-lane dual carriageway



**Table 1: Permanent Acquisition of Land - by plot number**

Land plans plot ref.	DCO Work No(s).	Purpose for which the land is required:
27-15 Cont'd		<p>Construction of a section of the new realigned Hoford Road, including</p> <ul style="list-style-type: none"> <li>- construction of realigned Hoford Road</li> <li>- construction of a new private means of access for maintenance access to the new A122 Lower Thames Crossing</li> </ul> <p>Construction of a new watercourse diversion culvert and diversion of the watercourse through the culvert.</p> <p>Implementation of environmental mitigation works to create a site for protected species</p> <p>Implementation of environmental mitigation works to create a site for ancient woodland planting, including the construction of a new bat barn structure</p> <p>Implementation of environmental works to create a compensatory habitat site for nitrogen deposition</p> <p>Utility works, including the installation or diversion of underground utilities within a multi-utility corridor</p>
27-17	6C	<p>Permanent acquisition required for:</p> <p>Construction of a new private means of access for maintenance access from the realigned Hoford Road to the new A122 Lower Thames Crossing</p>
27-18	6C and MU37	<p>Permanent acquisition required for:</p> <p>Construction of a section of the new realigned Hoford Road, including construction of realigned Hoford Road</p> <p>Utility works, including the installation or diversion of underground utilities within a multi-utility corridor</p>
27-19	6C and MU37	<p>Permanent acquisition required for:</p> <p>Construction of a section of the new realigned Hoford Road, including construction of realigned Hoford Road</p> <p>Utility works, including the installation or diversion of underground utilities within a multi-utility corridor</p>
27-20	6A, 6C, 6G and MU37	<p>Permanent acquisition required for:</p> <p>Construction of the new A122 Lower Thames Crossing, a new highway three-lane dual carriageway</p> <p>Construction of a section of the new realigned Hoford Road, including</p> <ul style="list-style-type: none"> <li>- construction of a new bridge to carry the realigned Hoford Road over the new A122 Lower Thames Crossing</li> <li>- construction of realigned Hoford Road</li> </ul> <p>Construction of a new watercourse diversion culvert and diversion of the watercourse through the culvert.</p> <p>Utility works, including the installation or diversion of underground utilities within a multi-utility corridor</p>

**Table 1: Permanent Acquisition of Land - by plot number**

Land plans plot ref.	DCO Work No(s).	Purpose for which the land is required:
27-21	6A, 6C, 6G, MU37 and OH5	<p>Permanent acquisition required for:</p> <p>Construction of the new A122 Lower Thames Crossing, a new highway three-lane dual carriageway</p> <p>Construction of a section of the new realigned Hoford Road, including</p> <ul style="list-style-type: none"> <li>- construction of a new bridge to carry the realigned Hoford Road over the new A122 Lower Thames Crossing</li> <li>- construction of realigned Hoford Road</li> <li>- construction of a new private means of access to the existing drainage pond</li> </ul> <p>Construction of a new watercourse diversion culvert and diversion of the watercourse through the culvert.</p> <p>Utility works, including the installation or diversion of underground utilities within a multi-utility corridor</p> <p>Overhead lines diversion works, including the removal of existing overhead lines and pylons, construction of new overhead lines and pylons and works to existing overhead lines and pylons</p>
27-22	6C, 6G and MU37	<p>Permanent acquisition required for:</p> <p>Construction of a section of the new realigned Hoford Road, including</p> <ul style="list-style-type: none"> <li>- construction of realigned Hoford Road</li> <li>- construction of a new private means of access for maintenance access to the new A122 Lower Thames Crossing</li> </ul> <p>Construction of a new watercourse diversion culvert and diversion of the watercourse through the culvert.</p> <p>Utility works, including the installation or diversion of underground utilities within a multi-utility corridor</p>
27-23	6C, 6G and MU37	<p>Permanent acquisition required for:</p> <p>Construction of a section of the new realigned Hoford Road, including construction of realigned Hoford Road</p> <p>Construction of a new watercourse diversion culvert and diversion of the watercourse through the culvert.</p> <p>Utility works, including the installation or diversion of underground utilities within a multi-utility corridor</p>
27-24	6A, 6C, 6G and MU37	<p>Permanent acquisition required for:</p> <p>Construction of the new A122 Lower Thames Crossing, a new highway three-lane dual carriageway</p> <p>Construction of a section of the new realigned Hoford Road, including</p> <ul style="list-style-type: none"> <li>- construction of a new bridge to carry the realigned Hoford Road over the new A122 Lower Thames Crossing</li> <li>- construction of realigned Hoford Road</li> </ul> <p>Construction of a new watercourse diversion culvert and diversion of the watercourse through the culvert.</p>

**Table 1: Permanent Acquisition of Land - by plot number**

Land plans plot ref.	DCO Work No(s).	Purpose for which the land is required:
27-24 Cont'd		Utility works, including the installation or diversion of underground utilities within a multi-utility corridor
27-26	6C and MU37	Permanent acquisition required for: Construction of a section of the new realigned Hoford Road, including construction of realigned Hoford Road Utility works, including the installation or diversion of underground utilities within a multi-utility corridor
27-28	6C and MU37	Permanent acquisition required for: Construction of a section of the new realigned Hoford Road, including construction of realigned Hoford Road Utility works, including the installation or diversion of underground utilities within a multi-utility corridor
27-29	6C	Permanent acquisition required for: Construction of a section of the new realigned Hoford Road, including construction of realigned Hoford Road
27-30	6A and 6C	Permanent acquisition required for: Construction of a section of the new realigned Hoford Road, including construction of realigned Hoford Road Earthworks associated with the new A122 Lower Thames Crossing
27-31	6C and MU37	Permanent acquisition required for: Construction of a section of the new realigned Hoford Road, including construction of realigned Hoford Road Utility works, including the installation or diversion of underground utilities within a multi-utility corridor
27-32	6A and 6C	Permanent acquisition required for: Construction of a section of the new realigned Hoford Road, including construction of realigned Hoford Road Earthworks associated with the new A122 Lower Thames Crossing
27-33	6C	Permanent acquisition required for: Construction of a section of the new realigned Hoford Road, including construction of realigned Hoford Road
27-34	6C and MU37	Permanent acquisition required for: Construction of a section of the new realigned Hoford Road, including construction of realigned Hoford Road

**Table 1: Permanent Acquisition of Land - by plot number**

Land plans plot ref.	DCO Work No(s).	Purpose for which the land is required:
27-34 Cont'd		Utility works, including the installation or diversion of underground utilities within a multi-utility corridor
27-43	6A and OH5	Permanent acquisition required for: Construction of the new A122 Lower Thames Crossing, a new highway three-lane dual carriageway Overhead lines diversion works, including the removal of existing overhead lines and pylons, construction of new overhead lines and pylons and works to existing overhead lines and pylons
27-46	6A and OH5	Permanent acquisition required for: Construction of the new A122 Lower Thames Crossing, a new highway three-lane dual carriageway Overhead lines diversion works, including the removal of existing overhead lines and pylons, construction of new overhead lines and pylons and works to existing overhead lines and pylons
27-63	E26	Permanent acquisition required for: Implementation of environmental works to create a compensatory habitat site for nitrogen deposition
27-64	E26	Permanent acquisition required for: Implementation of environmental works to create a compensatory habitat site for nitrogen deposition
27-73	E26	Permanent acquisition required for: Implementation of environmental works to create a compensatory habitat site for nitrogen deposition
28-07	7A, 7S, 7Y, MU40, MU47, MUT13, MUT16, MUT18, OH6, OH7, OHT4 and OHT5	Permanent acquisition required for: Construction of the new A122 Lower Thames Crossing, a new highway three-lane dual carriageway Construction of a new private means of access from the Hornsby Lane turning head south of the new A122 Lower Thames Crossing Construction of a new two-lane link road between the westbound carriageway of the improved A13 to the A1089 and new A122 Lower Thames Crossing northbound link road and the southbound carriageway of the new A122 Lower Thames Crossing Utility works, including the installation or diversion of underground utilities within a multi-utility corridor Overhead lines diversion works, including the removal of existing overhead lines and pylons, construction of new overhead lines and pylons and works to existing overhead lines and pylons
28-10	MU47, MU48, MUT16 and MUT18	Permanent acquisition required for: Utility works, including the installation or diversion of underground utilities within a multi-utility corridor

**Table 1: Permanent Acquisition of Land - by plot number**

Land plans plot ref.	DCO Work No(s).	Purpose for which the land is required:
28-10 Cont'd		Utility works, including the installation or diversion of underground utilities within a multi-utility corridor and the installation of a new electrical substation
28-17	7S, MU47, MUT16, OH6 and OHT5	Permanent acquisition required for: Construction of a new Hornsby Lane turning heads to the south of the new A122 Lower Thames Crossing, including improvement to Hornsby Lane Utility works, including the installation or diversion of underground utilities within a multi-utility corridor Overhead lines diversion works, including the removal of existing overhead lines and pylons, construction of new overhead lines and pylons and works to existing overhead lines and pylons
28-18	7S, MU47, MUT16, OH6 and OHT5	Permanent acquisition required for: Construction of a new Hornsby Lane turning heads to the south of the new A122 Lower Thames Crossing, including improvement to Hornsby Lane Utility works, including the installation or diversion of underground utilities within a multi-utility corridor Overhead lines diversion works, including the removal of existing overhead lines and pylons, construction of new overhead lines and pylons and works to existing overhead lines and pylons
28-19	7S, MU47, MUT16, OH6 and OHT5	Permanent acquisition required for: Construction of a new Hornsby Lane turning heads to the south of the new A122 Lower Thames Crossing, including improvement to Hornsby Lane Utility works, including the installation or diversion of underground utilities within a multi-utility corridor Overhead lines diversion works, including the removal of existing overhead lines and pylons, construction of new overhead lines and pylons and works to existing overhead lines and pylons
28-20	7S, MU47, OH6 and OHT5	Permanent acquisition required for: Construction of a new Hornsby Lane turning heads to the south of the new A122 Lower Thames Crossing, including improvement to Hornsby Lane Utility works, including the installation or diversion of underground utilities within a multi-utility corridor Overhead lines diversion works, including the removal of existing overhead lines and pylons, construction of new overhead lines and pylons and works to existing overhead lines and pylons
28-22	7S, MU47, OH6, OH7, OHT4 and OHT5	Permanent acquisition required for: Construction of a new Hornsby Lane turning heads to the south of the new A122 Lower Thames Crossing, including improvement to Hornsby Lane Utility works, including the installation or diversion of underground utilities within a multi-utility corridor Overhead lines diversion works, including the removal of existing overhead lines and pylons, construction of new overhead lines and pylons and works to existing overhead lines and pylons

**Table 1: Permanent Acquisition of Land - by plot number**

Land plans plot ref.	DCO Work No(s).	Purpose for which the land is required:
28-23	7S, MU47, OH6, OH7, OHT4 and OHT5	Permanent acquisition required for: Construction of a new Hornsby Lane turning heads to the south of the new A122 Lower Thames Crossing, including improvement to Hornsby Lane and construction of a new private means of access from the Hornsby Lane turning head south of the new A122 Lower Thames Crossing Utility works, including the installation or diversion of underground utilities within a multi-utility corridor Overhead lines diversion works, including the removal of existing overhead lines and pylons, construction of new overhead lines and pylons and works to existing overhead lines and pylons
28-24	7A, 7S, MU40, MU47, MUT13, OH6, OH7, OHT4 and OHT5	Permanent acquisition required for: Construction of the new A122 Lower Thames Crossing, a new highway three-lane dual carriageway Construction of a new Hornsby Lane turning heads to the south of the new A122 Lower Thames Crossing, including improvement to Hornsby Lane Utility works, including the installation or diversion of underground utilities within a multi-utility corridor Overhead lines diversion works, including the removal of existing overhead lines and pylons, construction of new overhead lines and pylons and works to existing overhead lines and pylons
28-25	7S, MU41 and MU47	Permanent acquisition required for: Construction of a new Hornsby Lane turning heads to the north of the new A122 Lower Thames Crossing, including improvement to Hornsby Lane Utility works, including the installation or diversion of underground utilities within a multi-utility corridor
28-26	7A, MU40, MU47, MUT13, OH7 and OHT4	Permanent acquisition required for: Construction of the new A122 Lower Thames Crossing, a new highway three-lane dual carriageway Utility works, including the installation or diversion of underground utilities within a multi-utility corridor Overhead lines diversion works, including the removal of existing overhead lines and pylons, construction of new overhead lines and pylons and works to existing overhead lines and pylons
28-28	7S and MU47	Permanent acquisition required for: Construction of a new Hornsby Lane turning heads to the north of the new A122 Lower Thames Crossing, including improvement to Hornsby Lane Utility works, including the installation or diversion of underground utilities within a multi-utility corridor
28-29	7S, MU47 and MUT13	Permanent acquisition required for: Construction of a new Hornsby Lane turning heads to the north of the new A122 Lower Thames Crossing, including improvement to Hornsby Lane

**Table 1: Permanent Acquisition of Land - by plot number**

Land plans plot ref.	DCO Work No(s).	Purpose for which the land is required:
28-29 Cont'd		Utility works, including the installation or diversion of underground utilities within a multi-utility corridor
28-32	7S and MU47	Permanent acquisition required for: Construction of a new Hornsby Lane turning heads to the north of the new A122 Lower Thames Crossing, including improvement to Hornsby Lane Utility works, including the installation or diversion of underground utilities within a multi-utility corridor
28-33	7S and MU47	Permanent acquisition required for: Construction of a new Hornsby Lane turning heads to the north of the new A122 Lower Thames Crossing, including improvement to Hornsby Lane and construction of a new private means of access from the new Hornsby Lane turning head north of the new A122 Lower Thames Crossing to Heath Place Utility works, including the installation or diversion of underground utilities within a multi-utility corridor
28-36	7S, MU41 and MU47	Permanent acquisition required for: Construction of a new Hornsby Lane turning heads to the north of the new A122 Lower Thames Crossing, including improvement to Hornsby Lane and construction of a new private means of access from the new Hornsby Lane turning head north of the new A122 Lower Thames Crossing to Heath Place Utility works, including the installation or diversion of underground utilities within a multi-utility corridor
28-40	7S and MU47	Permanent acquisition required for: Construction of a new Hornsby Lane turning heads to the north of the new A122 Lower Thames Crossing, including improvement to Hornsby Lane Utility works, including the installation or diversion of underground utilities within a multi-utility corridor
28-41	7A, 7B, CA6, MU40, MUT13, OH6, OH7, OHT4 and OHT5	Permanent acquisition required for: Construction of the new A122 Lower Thames Crossing, a new highway three-lane dual carriageway Construction of a new public right of way, including the realignment of existing footpath FP79 Temporary construction compound at surface for facilitating main works Utility works, including the installation or diversion of underground utilities within a multi-utility corridor Overhead lines diversion works, including the removal of existing overhead lines and pylons, construction of new overhead lines and pylons and works to existing overhead lines and pylons

**Table 1: Permanent Acquisition of Land - by plot number**

Land plans plot ref.	DCO Work No(s).	Purpose for which the land is required:
28-44	MU41	Permanent acquisition required for: Utility works, including the installation or diversion of underground utilities within a multi-utility corridor
28-48	7B, OH6 and OH7	Permanent acquisition required for: Construction of a new public right of way, including the realignment of existing footpath FP79 Overhead lines diversion works, including the removal of existing overhead lines and pylons, construction of new overhead lines and pylons and works to existing overhead lines and pylons
28-55	6D, 6M, 7A, 7B, CA6, MU39, MU40, MU41, MUT12, MUT13, MUT15, OH6 and OH7	Permanent acquisition required for: Construction of a new section of the realigned Brentwood Road over the new A122 Lower Thames Crossing, including - construction of realigned Brentwood Road - construction of a private means of access between Brentwood Road and the northbound A122 Lower Thames Crossing Construction of a new public right of way and a new private means of access road from the improved Brentwood Road, southwest of the new A122 Lower Thames Crossing Construction of the new A122 Lower Thames Crossing, a new highway three-lane dual carriageway Construction of a new bridge to carry footpath FP79, including - construction of a new public right of way, including the realignment of existing footpath FP79 - construction of a new bridge to carry the new public right of way over the new A122 Lower Thames Crossing - construction of a new private means of access from the improved Brentwood Road Temporary construction compound at surface for facilitating main works Utility works, including the installation or diversion of underground utilities within a multi-utility corridor Overhead lines diversion works, including the removal of existing overhead lines and pylons, construction of new overhead lines and pylons and works to existing overhead lines and pylons
28-66	7B, 7X, CA6 and E27	Permanent acquisition required for: Construction of a new private means of access from the improved Brentwood Road Construction of a new public right of way between the new bridge to carry the new public right of way over the new A122 Lower Thames Crossing and the realigned A1013 Stanford Road Temporary construction compound at surface for facilitating main works Implementation of environmental mitigation works to create a site for protected species, including the construction of new ecological ponds



**Table 1: Permanent Acquisition of Land - by plot number**

Land plans plot ref.	DCO Work No(s).	Purpose for which the land is required:
28-74	6D, MU39 and MUT14	Permanent acquisition required for: Construction of a new section of the realigned Brentwood Road over the new A122 Lower Thames Crossing Utility works, including the installation or diversion of underground utilities within a multi-utility corridor
28-75	6D, MU39 and MUT14	Permanent acquisition required for: Construction of a new section of the realigned Brentwood Road over the new A122 Lower Thames Crossing Utility works, including the installation or diversion of underground utilities within a multi-utility corridor
28-76	6D, MU39 and MUT14	Permanent acquisition required for: Construction of a new section of the realigned Brentwood Road over the new A122 Lower Thames Crossing Utility works, including the installation or diversion of underground utilities within a multi-utility corridor
28-77	6D and MU39	Permanent acquisition required for: Construction of a new section of the realigned Brentwood Road over the new A122 Lower Thames Crossing Utility works, including the installation or diversion of underground utilities within a multi-utility corridor
28-78	6D and MU39	Permanent acquisition required for: Construction of a new section of the realigned Brentwood Road over the new A122 Lower Thames Crossing Utility works, including the installation or diversion of underground utilities within a multi-utility corridor
28-79	6D, MU39 and MUT14	Permanent acquisition required for: Construction of a new section of the realigned Brentwood Road over the new A122 Lower Thames Crossing Utility works, including the installation or diversion of underground utilities within a multi-utility corridor
28-80	6D, MU39 and MUT14	Permanent acquisition required for: Construction of a new section of the realigned Brentwood Road over the new A122 Lower Thames Crossing Utility works, including the installation or diversion of underground utilities within a multi-utility corridor

**Table 1: Permanent Acquisition of Land - by plot number**

Land plans plot ref.	DCO Work No(s).	Purpose for which the land is required:
28-81	6D, MU39 and MUT14	Permanent acquisition required for: Construction of a new section of the realigned Brentwood Road over the new A122 Lower Thames Crossing Utility works, including the installation or diversion of underground utilities within a multi-utility corridor
28-82	6D, MU39, MU40 and MUT14	Permanent acquisition required for: Construction of a new section of the realigned Brentwood Road over the new A122 Lower Thames Crossing Utility works, including the installation or diversion of underground utilities within a multi-utility corridor
28-83	6D, MU39, MU40, MUT13 and MUT14	Permanent acquisition required for: Construction of a new section of the realigned Brentwood Road over the new A122 Lower Thames Crossing Utility works, including the installation or diversion of underground utilities within a multi-utility corridor
28-84	6D, MU39, MU40 and MUT13	Permanent acquisition required for: Construction of a new section of the realigned Brentwood Road over the new A122 Lower Thames Crossing Utility works, including the installation or diversion of underground utilities within a multi-utility corridor
28-85	6D, MU39 and MUT14	Permanent acquisition required for: Construction of a new section of the realigned Brentwood Road over the new A122 Lower Thames Crossing Utility works, including the installation or diversion of underground utilities within a multi-utility corridor
28-86	6D, MU39 and MUT14	Permanent acquisition required for: Construction of a new section of the realigned Brentwood Road over the new A122 Lower Thames Crossing Utility works, including the installation or diversion of underground utilities within a multi-utility corridor
28-87	6M, MU39, MU40 and MUT13	Permanent acquisition required for: Construction of a new public right of way and a new private means of access road from the improved Brentwood Road, southwest of the new A122 Lower Thames Crossing Utility works, including the installation or diversion of underground utilities within a multi-utility corridor

**Table 1: Permanent Acquisition of Land - by plot number**

Land plans plot ref.	DCO Work No(s).	Purpose for which the land is required:
28-88	6D, MU39 and MUT14	Permanent acquisition required for: Construction of a new section of the realigned Brentwood Road over the new A122 Lower Thames Crossing Utility works, including the installation or diversion of underground utilities within a multi-utility corridor
28-89	6M, MU39, MU40 and MUT13	Permanent acquisition required for: Construction of a new public right of way and a new private means of access road from the improved Brentwood Road, southwest of the new A122 Lower Thames Crossing Utility works, including the installation or diversion of underground utilities within a multi-utility corridor
28-90	6D, MU39 and MUT14	Permanent acquisition required for: Construction of a new section of the realigned Brentwood Road over the new A122 Lower Thames Crossing Utility works, including the installation or diversion of underground utilities within a multi-utility corridor
28-91	6M and MU40	Permanent acquisition required for: Construction of a new public right of way and a new private means of access road from the improved Brentwood Road, southwest of the new A122 Lower Thames Crossing Utility works, including the installation or diversion of underground utilities within a multi-utility corridor
28-92	6M and MU40	Permanent acquisition required for: Construction of a new public right of way and a new private means of access road from the improved Brentwood Road, southwest of the new A122 Lower Thames Crossing Utility works, including the installation or diversion of underground utilities within a multi-utility corridor
28-93	6D, MU39 and MUT14	Permanent acquisition required for: Construction of a new section of the realigned Brentwood Road over the new A122 Lower Thames Crossing Utility works, including the installation or diversion of underground utilities within a multi-utility corridor
28-94	6D, MU39, MU40, MUT13 and MUT14	Permanent acquisition required for: Construction of a new section of the realigned Brentwood Road over the new A122 Lower Thames Crossing

**Table 1: Permanent Acquisition of Land - by plot number**

Land plans plot ref.	DCO Work No(s).	Purpose for which the land is required:
28-94 Cont'd		Utility works, including the installation or diversion of underground utilities within a multi-utility corridor
28-95	6D, MU39, MU40 and MUT13	Permanent acquisition required for: Construction of a new section of the realigned Brentwood Road over the new A122 Lower Thames Crossing Utility works, including the installation or diversion of underground utilities within a multi-utility corridor
28-96	6D, 6L, 6M, MU39, MU40 and MUT13	Permanent acquisition required for: Construction of a new section of the realigned Brentwood Road over the new A122 Lower Thames Crossing Construction of a new public right of way and a new private means of access road from the improved Brentwood Road, southeast of the new A122 Lower Thames Crossing Construction of a new public right of way and a new private means of access road from the improved Brentwood Road, southwest of the new A122 Lower Thames Crossing Utility works, including the installation or diversion of underground utilities within a multi-utility corridor
28-97	6M, MU40 and MUT13	Permanent acquisition required for: Construction of a new public right of way and a new private means of access road from the improved Brentwood Road, southwest of the new A122 Lower Thames Crossing Utility works, including the installation or diversion of underground utilities within a multi-utility corridor
28-99	6D, 7A, MU39, MU40, MUT13, OH6 and OH7	Permanent acquisition required for: Construction of a new section of the realigned Brentwood Road over the new A122 Lower Thames Crossing, including - construction of realigned Brentwood Road - construction of a private means of access between Brentwood Road and the northbound A122 Lower Thames Crossing Construction of the new A122 Lower Thames Crossing, a new highway three-lane dual carriageway Utility works, including the installation or diversion of underground utilities within a multi-utility corridor Overhead lines diversion works, including the removal of existing overhead lines and pylons, construction of new overhead lines and pylons and works to existing overhead lines and pylons

**Table 1: Permanent Acquisition of Land - by plot number**

Land plans plot ref.	DCO Work No(s).	Purpose for which the land is required:
28-101	6D, 7A, MU39, MU40, MUT13, OH6 and OH7	<p>Permanent acquisition required for:</p> <p>Construction of a new section of the realigned Brentwood Road over the new A122 Lower Thames Crossing, including</p> <ul style="list-style-type: none"> <li>- construction of realigned Brentwood Road</li> <li>- construction of a private means of access between Brentwood Road and the northbound A122 Lower Thames Crossing</li> </ul> <p>Construction of the new A122 Lower Thames Crossing, a new highway three-lane dual carriageway</p> <p>Utility works, including the installation or diversion of underground utilities within a multi-utility corridor</p> <p>Overhead lines diversion works, including the removal of existing overhead lines and pylons, construction of new overhead lines and pylons and works to existing overhead lines and pylons</p>
28-102	6D, 6L, 6M, 7A, MU39, MU40, MUT13, OH6 and OH7	<p>Permanent acquisition required for:</p> <p>Construction of a new section of the realigned Brentwood Road over the new A122 Lower Thames Crossing, including</p> <ul style="list-style-type: none"> <li>- construction of a new bridge to carry the realigned Brentwood Road over the new A122 Lower Thames Crossing</li> <li>- construction of realigned Brentwood Road</li> <li>- construction of new private means of access to Brook Farm and to the new watercourse diversion culvert</li> <li>- construction of a private means of access between Brentwood Road and the northbound A122 Lower Thames Crossing</li> </ul> <p>Construction of a new public right of way and a new private means of access road from the improved Brentwood Road, southeast of the new A122 Lower Thames Crossing</p> <p>Construction of a new public right of way and a new private means of access road from the improved Brentwood Road, southwest of the new A122 Lower Thames Crossing</p> <p>Construction of the new A122 Lower Thames Crossing, a new highway three-lane dual carriageway</p> <p>Utility works, including the installation or diversion of underground utilities within a multi-utility corridor</p> <p>Overhead lines diversion works, including the removal of existing overhead lines and pylons, construction of new overhead lines and pylons and works to existing overhead lines and pylons</p>
28-105	6D, 6L, MU39, MU40, OH6 and OH7	<p>Permanent acquisition required for:</p> <p>Construction of a new section of the realigned Brentwood Road over the new A122 Lower Thames Crossing</p> <p>Construction of a new public right of way and a new private means of access road from the improved Brentwood Road, southeast of the new A122 Lower Thames Crossing</p> <p>Utility works, including the installation or diversion of underground utilities within a multi-utility corridor</p>

**Table 1: Permanent Acquisition of Land - by plot number**

Land plans plot ref.	DCO Work No(s).	Purpose for which the land is required:
28-105 Cont'd		Overhead lines diversion works, including the removal of existing overhead lines and pylons, construction of new overhead lines and pylons and works to existing overhead lines and pylons
28-108	6A, 6D, MU38, MU40, MU41, MUT12, OH6 and OH7	Permanent acquisition required for: Construction of the new A122 Lower Thames Crossing, a new highway three-lane dual carriageway Construction of a new section of the realigned Brentwood Road over the new A122 Lower Thames Crossing, including - construction of 3m high reflective acoustic barrier next to Brook Farm - construction of new private means of access to Brook Farm and to the new watercourse diversion culvert - construction of a private means of access between Brentwood Road and the southbound A122 Lower Thames Crossing Utility works, including the installation or diversion of underground utilities within a multi-utility corridor Utility works, including the installation or diversion of underground utilities within a multi-utility corridor and the installation of two new electrical substations Overhead lines diversion works, including the removal of existing overhead lines and pylons, construction of new overhead lines and pylons and works to existing overhead lines and pylons
28-109	6D, MU39, MU40 and MU41	Permanent acquisition required for: Construction of a new section of the realigned Brentwood Road over the new A122 Lower Thames Crossing Utility works, including the installation or diversion of underground utilities within a multi-utility corridor
28-110	6D, MU39, MU40 and MU41	Permanent acquisition required for: Construction of a new section of the realigned Brentwood Road over the new A122 Lower Thames Crossing Utility works, including the installation or diversion of underground utilities within a multi-utility corridor
28-111	6D, MU39, MU40 and MU41	Permanent acquisition required for: Construction of a new section of the realigned Brentwood Road over the new A122 Lower Thames Crossing Utility works, including the installation or diversion of underground utilities within a multi-utility corridor
28-112	6D, MU39, MU40, MUT12 and MUT13	Permanent acquisition required for: Construction of a new section of the realigned Brentwood Road over the new A122 Lower Thames Crossing Utility works, including the installation or diversion of underground utilities within a multi-utility corridor

**Table 1: Permanent Acquisition of Land - by plot number**

Land plans plot ref.	DCO Work No(s).	Purpose for which the land is required:
28-113	6D, MU39, MU40 and MU41	Permanent acquisition required for: Construction of a new section of the realigned Brentwood Road over the new A122 Lower Thames Crossing Utility works, including the installation or diversion of underground utilities within a multi-utility corridor
28-114	6D, MU39, MU40, MUT12 and MUT15	Permanent acquisition required for: Construction of a new section of the realigned Brentwood Road over the new A122 Lower Thames Crossing Utility works, including the installation or diversion of underground utilities within a multi-utility corridor
28-115	6D, MU39, MU40, MU41 and MUT12	Permanent acquisition required for: Construction of a new section of the realigned Brentwood Road over the new A122 Lower Thames Crossing Utility works, including the installation or diversion of underground utilities within a multi-utility corridor
28-116	6D, G5, MU39, MU40, MUT12 and MUT15	Permanent acquisition required for: Construction of a new section of the realigned Brentwood Road over the new A122 Lower Thames Crossing Installation of a high-pressure gas pipeline Utility works, including the installation or diversion of underground utilities within a multi-utility corridor
28-117	6D, MU40 and MUT12	Permanent acquisition required for: Construction of a new section of the realigned Brentwood Road over the new A122 Lower Thames Crossing Utility works, including the installation or diversion of underground utilities within a multi-utility corridor
28-118	6D, MU39 and MU40	Permanent acquisition required for: Construction of a new section of the realigned Brentwood Road over the new A122 Lower Thames Crossing Utility works, including the installation or diversion of underground utilities within a multi-utility corridor
28-119	6D, MU39 and MU40	Permanent acquisition required for: Construction of a new section of the realigned Brentwood Road over the new A122 Lower Thames Crossing Utility works, including the installation or diversion of underground utilities within a multi-utility corridor

**Table 1: Permanent Acquisition of Land - by plot number**

Land plans plot ref.	DCO Work No(s).	Purpose for which the land is required:
28-120	6D, MU40, MU41 and MUT12	Permanent acquisition required for: Construction of new private means of access from the realigned Brentwood Road to Brook Farm and to the new watercourse diversion culvert Utility works, including the installation or diversion of underground utilities within a multi-utility corridor Utility works, including the installation or diversion of underground utilities within a multi-utility corridor and the installation of two new electrical substations
28-121	6D, MU39, MU40 and MUT15	Permanent acquisition required for: Construction of a new section of the realigned Brentwood Road over the new A122 Lower Thames Crossing Utility works, including the installation or diversion of underground utilities within a multi-utility corridor
28-122	6D, MU39 and MU40	Permanent acquisition required for: Construction of a new section of the realigned Brentwood Road over the new A122 Lower Thames Crossing Utility works, including the installation or diversion of underground utilities within a multi-utility corridor
28-123	6D, MU39 and MU40	Permanent acquisition required for: Construction of a new section of the realigned Brentwood Road over the new A122 Lower Thames Crossing Utility works, including the installation or diversion of underground utilities within a multi-utility corridor
28-126	6D, G5, MU39 and MU40	Permanent acquisition required for: Construction of a new section of the realigned Brentwood Road over the new A122 Lower Thames Crossing Installation of a high-pressure gas pipeline Utility works, including the installation or diversion of underground utilities within a multi-utility corridor
28-136	6D and MUT12	Permanent acquisition required for: Construction of new private means of access from the realigned Brentwood Road to Brook Farm and to the new watercourse diversion culvert Utility works, including the installation or diversion of underground utilities within a multi-utility corridor
28-138	6D, MU38 and MUT12	Permanent acquisition required for: Construction of new private means of access from the realigned Brentwood Road to Brook Farm and to the new watercourse diversion culvert



**Table 1: Permanent Acquisition of Land - by plot number**

Land plans plot ref.	DCO Work No(s).	Purpose for which the land is required:
28-138 Cont'd		Utility works, including the installation or diversion of underground utilities within a multi-utility corridor
28-140	6D, E25, MU38 and MUT12	Permanent acquisition required for: Construction of new private means of access from the realigned Brentwood Road to Brook Farm and to the new watercourse diversion culvert Implementation of environmental works to create a compensatory habitat site for nitrogen deposition Utility works, including the installation or diversion of underground utilities within a multi-utility corridor
28-142	E25	Permanent acquisition required for: Implementation of environmental works to create a compensatory habitat site for nitrogen deposition
29-01	7F, E31, MU54, MU57 and OSC7	Permanent acquisition required for: Construction of a new public right of way from Long Lane to south of the A13 road Implementation of environmental mitigation works to create a site for protected species Utility works, including the installation or diversion of underground utilities within a multi-utility corridor Implementation of new common land at Ron Evans Memorial Field
29-02	7F, E30, MU54, MU55, MU56, MU57, MUT20, OH6, OH7 and OHT6	Permanent acquisition required for: Construction of a new public right of way from Long Lane to south of the A13 road Implementation of environmental mitigation works to create a site for protected species, including the construction of new ecological ponds Utility works, including the installation or diversion of underground utilities within a multi-utility corridor Overhead lines diversion works, including the removal of existing overhead lines and pylons, construction of new overhead lines and pylons and works to existing overhead lines and pylons
29-06	7E, 7F, 7Z, MU54, MU55, MU57 and OH7	Permanent acquisition required for: Construction of the new A13 westbound link roads, including a new two-lane link road between the westbound carriageway of the improved A13 and the new link road from the A1089 connecting onto the new A122 Lower Thames Crossing Improvement to the existing dual carriageway A13, and construction of a new bridge to carry the existing A13 over the link road between the northbound carriageway of the A1089 and the northbound carriageway of the new A122 Lower Thames Crossing, and the link road between the westbound carriageway of the improved A13 and the northbound carriageway of the new A122 Lower Thames Crossing

**Table 1: Permanent Acquisition of Land - by plot number**

Land plans plot ref.	DCO Work No(s).	Purpose for which the land is required:
29-06 Cont'd		Construction of new A122 Lower Thames Crossing link roads, including construction of the new two-lane link road, between the existing A1089 and the new link road to the southbound carriageway of the new A122 Lower Thames Crossing  Utility works, including the installation or diversion of underground utilities within a multi-utility corridor  Overhead lines diversion works, including the removal of existing overhead lines and pylons, construction of new overhead lines and pylons and works to existing overhead lines and pylons
29-07	7F, CA8B, E29, MU56, MUT20, OH6, OHT6 and ULH8	Permanent acquisition required for:  Construction of a new public right of way from Long Lane to south of the A13 road  Temporary construction compound at surface for facilitating main works  Implementation of environmental mitigation works to create a site for protected species, including the construction of new ecological ponds  Utility works, including the installation or diversion of underground utilities within a multi-utility corridor  Overhead lines diversion works, including the removal of existing overhead lines and pylons, construction of new overhead lines and pylons and works to existing overhead lines and pylons  The establishment of a temporary utilities logistic hub for facilitating utility works
29-08	E29 and MU56	Permanent acquisition required for:  Implementation of environmental mitigation works to create a site for protected species, including the construction of new ecological ponds  Utility works, including the installation or diversion of underground utilities within a multi-utility corridor
29-09	7E, 7Z, MU54 and OH7	Permanent acquisition required for:  Construction of the new A13 westbound link roads, including a new two-lane link road between the westbound carriageway of the improved A13 and the new link road from the A1089 connecting onto the new A122 Lower Thames Crossing  Construction of new A122 Lower Thames Crossing link roads, including construction of the new two-lane link road, between the existing A1089 and the new link road to the southbound carriageway of the new A122 Lower Thames Crossing  Utility works, including the installation or diversion of underground utilities within a multi-utility corridor  Overhead lines diversion works, including the removal of existing overhead lines and pylons, construction of new overhead lines and pylons and works to existing overhead lines and pylons
29-12	7F, E29, MU56, MUT20, OH6, OHT6 and OSC6	Permanent acquisition required for:  Construction of a new public right of way from Long Lane to south of the A13 road

**Table 1: Permanent Acquisition of Land - by plot number**

Land plans plot ref.	DCO Work No(s).	Purpose for which the land is required:
29-12 Cont'd		Implementation of environmental mitigation works to create a site for protected species, including the construction of new ecological ponds Utility works, including the installation or diversion of underground utilities within a multi-utility corridor Overhead lines diversion works, including the removal of existing overhead lines and pylons, construction of new overhead lines and pylons and works to existing overhead lines and pylons Implementation of new common land at Ron Evans Memorial Field
29-14	7F, E29, MU56, MUT20 and OHT6	Permanent acquisition required for: Construction of a new public right of way from Long Lane to south of the A13 road Implementation of environmental mitigation works to create a site for protected species, including the construction of new ecological ponds Utility works, including the installation or diversion of underground utilities within a multi-utility corridor Overhead lines diversion works, including the removal of existing overhead lines and pylons, construction of new overhead lines and pylons and works to existing overhead lines and pylons
29-15	7F, 7Z and MU54	Permanent acquisition required for: Improvement to the existing dual carriageway A13 Construction of new A122 Lower Thames Crossing link roads, including construction of the new two-lane link road, between the existing A1089 and the new link road to the southbound carriageway of the new A122 Lower Thames Crossing Utility works, including the installation or diversion of underground utilities within a multi-utility corridor
29-16	7F, E29, MU56, MUT20, OH6, OHT6 and OSC6	Permanent acquisition required for: Construction of a new public right of way from Long Lane to south of the A13 road Implementation of environmental mitigation works to create a site for protected species, including the construction of new ecological ponds Utility works, including the installation or diversion of underground utilities within a multi-utility corridor Overhead lines diversion works, including the removal of existing overhead lines and pylons, construction of new overhead lines and pylons and works to existing overhead lines and pylons Implementation of new common land at Ron Evans Memorial Field
29-18	CA8A, E29, MU55, MU56, MUT16, MUT20, OH6, OH7, OHT6 and OSC6	Permanent acquisition required for: Temporary construction compound at surface for facilitating main works

**Table 1: Permanent Acquisition of Land - by plot number**

Land plans plot ref.	DCO Work No(s).	Purpose for which the land is required:
29-18 Cont'd		Implementation of environmental mitigation works to create a site for protected species, including the construction of new ecological ponds Utility works, including the installation or diversion of underground utilities within a multi-utility corridor Overhead lines diversion works, including the removal of existing overhead lines and pylons, construction of new overhead lines and pylons and works to existing overhead lines and pylons Implementation of new common land at Ron Evans Memorial Field
29-19	CA8A, E29, MU55, OH7 and OSC6	Permanent acquisition required for: Temporary construction compound at surface for facilitating main works Implementation of environmental mitigation works to create a site for protected species, including the construction of new ecological ponds Utility works, including the installation or diversion of underground utilities within a multi-utility corridor Overhead lines diversion works, including the removal of existing overhead lines and pylons, construction of new overhead lines and pylons and works to existing overhead lines and pylons Implementation of new common land at Ron Evans Memorial Field
29-21	7F and MU54	Permanent acquisition required for: Improvement to the existing dual carriageway A13 Utility works, including the installation or diversion of underground utilities within a multi-utility corridor
29-22	7E, 7Z and MU54	Permanent acquisition required for: Construction of the new A13 westbound link roads, including - construction of a new two-lane link road between the westbound carriageway of the improved A13 and the new link road from the A1089 connecting onto the new A122 Lower Thames Crossing - construction of a new bridge to carry new link road between the westbound carriageway of the improved A13 and the northbound carriageway of the new A122 crossing over the improved Baker Street, the new A122 Lower Thames Crossing, the existing A1089 and the new link road between the northbound carriageway of the improved A1089 and the northbound carriageway of the new A122 Lower Thames Crossing Construction of new A122 Lower Thames Crossing link roads, including construction of the new two-lane link road, between the existing A1089 and the new link road to the southbound carriageway of the new A122 Lower Thames Crossing Utility works, including the installation or diversion of underground utilities within a multi-utility corridor

**Table 1: Permanent Acquisition of Land - by plot number**

Land plans plot ref.	DCO Work No(s).	Purpose for which the land is required:
29-23	7R, 7U, 7Z, CA8A, MU55 and MUT20	Permanent acquisition required for: Reprovision of new Travellers' site and associated landscaping Improvements works to the existing Gammonfields Way and construction of a new public right of way along the verge of the realigned Gammonfields Way Construction of new A122 Lower Thames Crossing link roads, including construction of the new two-lane link road, between the existing A1089 and the new link road to the southbound carriageway of the new A122 Lower Thames Crossing Temporary construction compound at surface for facilitating main works Utility works, including the installation or diversion of underground utilities within a multi-utility corridor
29-24	7R, 7U, CA8A, MU55, MUT20 and OH7	Permanent acquisition required for: Reprovision of new Travellers' site and associated landscaping Improvements works to the existing Gammonfields Way and construction of a new public right of way along the verge of the realigned Gammonfields Way Temporary construction compound at surface for facilitating main works Utility works, including the installation or diversion of underground utilities within a multi-utility corridor Overhead lines diversion works, including the removal of existing overhead lines and pylons, construction of new overhead lines and pylons and works to existing overhead lines and pylons
29-25	7A, 7C, 7F, MU54 and MUT13	Permanent acquisition required for: Construction of the new A122 Lower Thames Crossing, a new highway three-lane dual carriageway Construction of a new overbridge to carry the improved section of the dual carriageway of A13 over the new A122 Lower Thames Crossing Improvement to the existing dual carriageway A13 Utility works, including the installation or diversion of underground utilities within a multi-utility corridor
29-27	7D and MU44	Permanent acquisition required for: Construction of a realigned section of the A1013 from Orsett Cock roundabout westwards - improvement to the existing A1013 - construction of the new public right of way along the verge of the improved A1013 Utility works, including the installation or diversion of underground utilities within a multi-utility corridor

**Table 1: Permanent Acquisition of Land - by plot number**

Land plans plot ref.	DCO Work No(s).	Purpose for which the land is required:
29-28	7D and MU44	Permanent acquisition required for: Construction of a realigned section of the A1013 from Orsett Cock roundabout westwards - improvement to the existing A1013 - construction of the new public right of way along the verge of the improved A1013  Utility works, including the installation or diversion of underground utilities within a multi-utility corridor
29-30	7D and MU44	Permanent acquisition required for: Construction of a realigned section of the A1013 from Orsett Cock roundabout westwards - improvement to the existing A1013 - construction of the new public right of way along the verge of the improved A1013  Utility works, including the installation or diversion of underground utilities within a multi-utility corridor
29-32	7D and MU44	Permanent acquisition required for: Construction of a realigned section of the A1013 from Orsett Cock roundabout westwards - improvement to the existing A1013 - construction of the new public right of way along the verge of the improved A1013  Utility works, including the installation or diversion of underground utilities within a multi-utility corridor
29-34	7D and MU44	Permanent acquisition required for: Construction of a realigned section of the A1013 from Orsett Cock roundabout westwards - improvement to the existing A1013 - construction of the new public right of way along the verge of the improved A1013  Utility works, including the installation or diversion of underground utilities within a multi-utility corridor
29-35	7D and MU44	Permanent acquisition required for: Construction of a realigned section of the A1013 from Orsett Cock roundabout westwards - improvement to the existing A1013 - construction of the new public right of way along the verge of the improved A1013  Utility works, including the installation or diversion of underground utilities within a multi-utility corridor

**Table 1: Permanent Acquisition of Land - by plot number**

Land plans plot ref.	DCO Work No(s).	Purpose for which the land is required:
29-36	7A, 7G, MU52, MU53 and MUT13	Permanent acquisition required for: Construction of the new A122 Lower Thames Crossing, a new highway three-lane dual carriageway Construction of new A122 Lower Thames Crossing link roads, including - construction of the new two-lane link road, between the southbound carriageway of the new A122 Lower Thames Crossing and the improved Orsett Cock roundabout - construction of a new bridge to carry the new link roads between the northbound carriageway of the new A122 Lower Thames Crossing and the eastbound carriageway of the improved A13 over the existing Baker Street - construction of the new two-lane link road, between the northbound carriageway of the new A122 Lower Thames Crossing and the eastbound carriageway of the improved A13 trunk road Utility works, including the installation or diversion of underground utilities within a multi-utility corridor
29-37	7D and MU44	Permanent acquisition required for: Construction of a realigned section of the A1013 from Orsett Cock roundabout westwards - improvement to the existing A1013 - construction of the new public right of way along the verge of the improved A1013 Utility works, including the installation or diversion of underground utilities within a multi-utility corridor
29-38	7E and MU54	Permanent acquisition required for: Construction of the new A13 westbound link roads, including - construction of a new two-lane link road between the westbound carriageway of the improved A13 and the new link road from the A1089 connecting onto the new A122 Lower Thames Crossing - construction of a new bridge to carry new link road between the westbound carriageway of the improved A13 and the northbound carriageway of the new A122 crossing over the improved Baker Street, the new A122 Lower Thames Crossing, the existing A1089 and the new link road between the northbound carriageway of the improved A1089 and the northbound carriageway of the new A122 Lower Thames Crossing Utility works, including the installation or diversion of underground utilities within a multi-utility corridor
29-40	7E, 7Z and MU54	Permanent acquisition required for: Construction of the new A13 westbound link roads, including - construction of a new two-lane link road between the westbound carriageway of the improved A13 and the new link road from the A1089 connecting onto the new A122 Lower Thames Crossing - construction of a new bridge to carry new link road between the westbound carriageway of the improved A13 and the northbound carriageway of the new A122 crossing over the improved Baker Street, the new A122 Lower Thames Crossing, the existing A1089 and the new link road between the northbound carriageway of the improved A1089 and the northbound carriageway of the new A122 Lower Thames Crossing

**Table 1: Permanent Acquisition of Land - by plot number**

Land plans plot ref.	DCO Work No(s).	Purpose for which the land is required:
29-40 Cont'd		Construction of new A122 Lower Thames Crossing link roads, including construction of the new two-lane link road, between the existing A1089 and the new link road to the southbound carriageway of the new A122 Lower Thames Crossing  Utility works, including the installation or diversion of underground utilities within a multi-utility corridor
29-41	7A, 7E and MU54	Permanent acquisition required for:  Construction of the new A122 Lower Thames Crossing, a new highway three-lane dual carriageway  Construction of the new A13 westbound link roads, including - construction of a new two-lane link road between the westbound carriageway of the improved A13 and the new link road from the A1089 connecting onto the new A122 Lower Thames Crossing - construction of a new bridge to carry new link road between the westbound carriageway of the improved A13 and the northbound carriageway of the new A122 crossing over the improved Baker Street, the new A122 Lower Thames Crossing, the existing A1089 and the new link road between the northbound carriageway of the improved A1089 and the northbound carriageway of the new A122 Lower Thames Crossing  Utility works, including the installation or diversion of underground utilities within a multi-utility corridor
29-42	7D, 7U, MU44, MU47, MU55, MUT16, MUT20, OH6 and OH7	Permanent acquisition required for:  Construction of a realigned section of the A1013 from Orsett Cock roundabout westwards - improvement to the existing A1013 - construction of the new public right of way along the verge of the improved A1013  Improvements works to the existing Gammonfields Way and construction of a new public right of way along the verge of the realigned Gammonfields Way  Utility works, including the installation or diversion of underground utilities within a multi-utility corridor  Overhead lines diversion works, including the removal of existing overhead lines and pylons, construction of new overhead lines and pylons and works to existing overhead lines and pylons
29-43	7D, 7U, MU44, MU47, MU55, MUT16, MUT20, OH6 and OH7	Permanent acquisition required for:  Construction of a realigned section of the A1013 from Orsett Cock roundabout westwards - improvement to the existing A1013 - construction of the new public right of way along the verge of the improved A1013  Improvements works to the existing Gammonfields Way and construction of a new public right of way along the verge of the realigned Gammonfields Way  Utility works, including the installation or diversion of underground utilities within a multi-utility corridor  Overhead lines diversion works, including the removal of existing overhead lines and pylons, construction of new overhead lines and pylons and works to existing overhead lines and pylons



**Table 1: Permanent Acquisition of Land - by plot number**

Land plans plot ref.	DCO Work No(s).	Purpose for which the land is required:
29-44	7D, MU44, MU47, MU55, MUT16, OH6 and OH7	Permanent acquisition required for: Construction of a realigned section of the A1013 from Orsett Cock roundabout westwards - improvement to the existing A1013 - construction of the new public right of way along the verge of the improved A1013  Utility works, including the installation or diversion of underground utilities within a multi-utility corridor  Overhead lines diversion works, including the removal of existing overhead lines and pylons, construction of new overhead lines and pylons and works to existing overhead lines and pylons
29-45	7A, 7C, 7F, MU52 and MUT13	Permanent acquisition required for: Construction of the new A122 Lower Thames Crossing, a new highway three-lane dual carriageway  Construction of a new overbridge to carry the improved section of the dual carriageway of A13 over the new A122 Lower Thames Crossing  Improvement to the existing dual carriageway A13  Utility works, including the installation or diversion of underground utilities within a multi-utility corridor
29-46	7A and MUT13	Permanent acquisition required for: Construction of the new A122 Lower Thames Crossing, a new highway three-lane dual carriageway  Utility works, including the installation or diversion of underground utilities within a multi-utility corridor
29-47	7D, 7Z, MU44, MU47, MU54, MU55, MUT16, MUT20, OH6 and OH7	Permanent acquisition required for: Construction of a realigned section of the A1013 from Orsett Cock roundabout westwards - improvement to the existing A1013 - construction of the new public right of way along the verge of the improved A1013  Construction of new A122 Lower Thames Crossing link roads, including construction of the new two-lane link road, between the existing A1089 and the new link road to the southbound carriageway of the new A122 Lower Thames Crossing  Utility works, including the installation or diversion of underground utilities within a multi-utility corridor  Overhead lines diversion works, including the removal of existing overhead lines and pylons, construction of new overhead lines and pylons and works to existing overhead lines and pylons

**Table 1: Permanent Acquisition of Land - by plot number**

Land plans plot ref.	DCO Work No(s).	Purpose for which the land is required:
29-48	7D, MU44, MU47, MU55, MUT16 and OH6	Permanent acquisition required for: Construction of a realigned section of the A1013 from Orsett Cock roundabout westwards - improvement to the existing A1013 - construction of the new public right of way along the verge of the improved A1013  Utility works, including the installation or diversion of underground utilities within a multi-utility corridor  Overhead lines diversion works, including the removal of existing overhead lines and pylons, construction of new overhead lines and pylons and works to existing overhead lines and pylons
29-50	7E and MU54	Permanent acquisition required for: Construction of the new A13 westbound link roads, including a new two-lane link road between the westbound carriageway of the improved A13 and the new link road from the A1089 connecting onto the new A122 Lower Thames Crossing  Utility works, including the installation or diversion of underground utilities within a multi-utility corridor
29-52	7U, MU55 and MUT20	Permanent acquisition required for: Improvements works to the existing Gammonfields Way and construction of a new public right of way along the verge of the realigned Gammonfields Way  Utility works, including the installation or diversion of underground utilities within a multi-utility corridor
29-53	7U, 7Z, MU54, MU55 and MUT20	Permanent acquisition required for: Improvements works to the existing Gammonfields Way and construction of a new public right of way along the verge of the realigned Gammonfields Way Construction of new A122 Lower Thames Crossing link roads, including construction of the new two-lane link road, between the existing A1089 and the new link road to the southbound carriageway of the new A122 Lower Thames Crossing  Utility works, including the installation or diversion of underground utilities within a multi-utility corridor
29-54	7D, 7U, 7Z, MU44, MU54, MU55, MUT16, MUT20, OH6 and OH7	Permanent acquisition required for: Construction of a realigned section of the A1013 from Orsett Cock roundabout westwards - improvement to the existing A1013 - construction of the new public right of way along the verge of the improved A1013  Improvements works to the existing Gammonfields Way and construction of a new public right of way along the verge of the realigned Gammonfields Way  Construction of new A122 Lower Thames Crossing link roads, including construction of the new two-lane link road, between the existing A1089 and the new link road to the southbound carriageway of the new A122 Lower Thames Crossing

**Table 1: Permanent Acquisition of Land - by plot number**

Land plans plot ref.	DCO Work No(s).	Purpose for which the land is required:
29-54 Cont'd		Utility works, including the installation or diversion of underground utilities within a multi-utility corridor Overhead lines diversion works, including the removal of existing overhead lines and pylons, construction of new overhead lines and pylons and works to existing overhead lines and pylons
29-55	7U, MU55 and MUT20	Permanent acquisition required for: Improvements works to the existing Gammonfields Way and construction of a new public right of way along the verge of the realigned Gammonfields Way Utility works, including the installation or diversion of underground utilities within a multi-utility corridor
29-56	7A	Permanent acquisition required for: Construction of the new A122 Lower Thames Crossing, a new highway three-lane dual carriageway
29-57	7A and 7E	Permanent acquisition required for: Construction of the new A122 Lower Thames Crossing, a new highway three-lane dual carriageway Construction of the new A13 westbound link roads, including - construction of a new two-lane link road between the westbound carriageway of the improved A13 and the new link road from the A1089 connecting onto the new A122 Lower Thames Crossing - construction of a new bridge to carry new link road between the westbound carriageway of the improved A13 and the northbound carriageway of the new A122 crossing over the improved Baker Street, the new A122 Lower Thames Crossing, the existing A1089 and the new link road between the northbound carriageway of the improved A1089 and the northbound carriageway of the new A122 Lower Thames Crossing
29-58	7Z and MU54	Permanent acquisition required for: Construction of new A122 Lower Thames Crossing link roads, including construction of the new two-lane link road, between the existing A1089 and the new link road to the southbound carriageway of the new A122 Lower Thames Crossing Utility works, including the installation or diversion of underground utilities within a multi-utility corridor
29-59	7Z	Permanent acquisition required for: Construction of new A122 Lower Thames Crossing link roads, including construction of the new two-lane link road, between the existing A1089 and the new link road to the southbound carriageway of the new A122 Lower Thames Crossing
29-60	7A, MU51 and MUT13	Permanent acquisition required for: Construction of the new A122 Lower Thames Crossing, a new highway three-lane dual carriageway Utility works, including the installation or diversion of underground utilities within a multi-utility corridor

**Table 1: Permanent Acquisition of Land - by plot number**

Land plans plot ref.	DCO Work No(s).	Purpose for which the land is required:
29-64	7G, MU52, MU53 and MUT13	Permanent acquisition required for: Construction of new A122 Lower Thames Crossing link roads, including - construction of the new two-lane link road, between the southbound carriageway of the new A122 Lower Thames Crossing and the improved Orsett Cock roundabout - construction of a new bridge to carry the new link roads between the northbound carriageway of the new A122 Lower Thames Crossing and the eastbound carriageway of the improved A13 over the existing Baker Street  Utility works, including the installation or diversion of underground utilities within a multi-utility corridor
29-66	7G	Permanent acquisition required for: Improvements to Woolings Close
29-67	7G	Permanent acquisition required for: Improvements to Woolings Close
29-68	7G, MU52, MU53 and MUT13	Permanent acquisition required for: Construction of new A122 Lower Thames Crossing link roads, including - construction of the new two-lane link road, between the southbound carriageway of the new A122 Lower Thames Crossing and the improved Orsett Cock roundabout - construction of a new bridge to carry the new link roads between the northbound carriageway of the new A122 Lower Thames Crossing and the eastbound carriageway of the improved A13 over the existing Baker Street  Utility works, including the installation or diversion of underground utilities within a multi-utility corridor
29-69	7Z and MU54	Permanent acquisition required for: Construction of new A122 Lower Thames Crossing link roads, including construction of the new two-lane link road, between the existing A1089 and the new link road to the southbound carriageway of the new A122 Lower Thames Crossing  Utility works, including the installation or diversion of underground utilities within a multi-utility corridor
29-70	7G	Permanent acquisition required for: Improvements to Woolings Close

**Table 1: Permanent Acquisition of Land - by plot number**

Land plans plot ref.	DCO Work No(s).	Purpose for which the land is required:
29-71	7G, MU52, MU53 and MUT13	Permanent acquisition required for: Construction of new A122 Lower Thames Crossing link roads, including - construction of the new two-lane link road, between the southbound carriageway of the new A122 Lower Thames Crossing and the improved Orsett Cock roundabout - construction of a new bridge to carry the new link roads between the northbound carriageway of the new A122 Lower Thames Crossing and the eastbound carriageway of the improved A13 over the existing Baker Street  Utility works, including the installation or diversion of underground utilities within a multi-utility corridor
29-72	7G	Permanent acquisition required for: Improvements to Woolings Close
29-73	7G, MU52, MU53 and MUT13	Permanent acquisition required for: Construction of new A122 Lower Thames Crossing link roads, including - construction of the new two-lane link road, between the southbound carriageway of the new A122 Lower Thames Crossing and the improved Orsett Cock roundabout - construction of a new bridge to carry the new link roads between the northbound carriageway of the new A122 Lower Thames Crossing and the eastbound carriageway of the improved A13 over the existing Baker Street  Utility works, including the installation or diversion of underground utilities within a multi-utility corridor
29-74	MU53 and MUT13	Permanent acquisition required for: Utility works, including the installation or diversion of underground utilities within a multi-utility corridor
29-75	7Z and MU54	Permanent acquisition required for: Construction of new A122 Lower Thames Crossing link roads, including construction of the new two-lane link road, between the existing A1089 and the new link road to the southbound carriageway of the new A122 Lower Thames Crossing  Utility works, including the installation or diversion of underground utilities within a multi-utility corridor
29-76	7Z and MU54	Permanent acquisition required for: Construction of new A122 Lower Thames Crossing link roads, including construction of the new two-lane link road, between the existing A1089 and the new link road to the southbound carriageway of the new A122 Lower Thames Crossing  Utility works, including the installation or diversion of underground utilities within a multi-utility corridor

**Table 1: Permanent Acquisition of Land - by plot number**

Land plans plot ref.	DCO Work No(s).	Purpose for which the land is required:
29-77	7F, 7G, MU52 and MUT13	Permanent acquisition required for: Improvement to the existing dual carriageway A13 Construction of new A122 Lower Thames Crossing link roads, including - construction of the new two-lane link road, between the southbound carriageway of the new A122 Lower Thames Crossing and the improved Orsett Cock roundabout - construction of a new bridge to carry the new link roads between the northbound carriageway of the new A122 Lower Thames Crossing and the eastbound carriageway of the improved A13 over the existing Baker Street Utility works, including the installation or diversion of underground utilities within a multi-utility corridor
29-78	7G, MU52 and MUT13	Permanent acquisition required for: Construction of new A122 Lower Thames Crossing link roads, including - construction of the new two-lane link road, between the southbound carriageway of the new A122 Lower Thames Crossing and the improved Orsett Cock roundabout - construction of a new bridge to carry the new link roads between the northbound carriageway of the new A122 Lower Thames Crossing and the eastbound carriageway of the improved A13 over the existing Baker Street Utility works, including the installation or diversion of underground utilities within a multi-utility corridor
29-79	7G, MU53 and MUT13	Permanent acquisition required for: Construction of new A122 Lower Thames Crossing link roads, including - construction of the new two-lane link road, between the southbound carriageway of the new A122 Lower Thames Crossing and the improved Orsett Cock roundabout - construction of a new bridge to carry the new link roads between the northbound carriageway of the new A122 Lower Thames Crossing and the eastbound carriageway of the improved A13 over the existing Baker Street Utility works, including the installation or diversion of underground utilities within a multi-utility corridor
29-80	7T and MU54	Permanent acquisition required for: Improvements to the existing A1089 Utility works, including the installation or diversion of underground utilities within a multi-utility corridor
29-81	7G, MU53 and MUT13	Permanent acquisition required for: Construction of new A122 Lower Thames Crossing link roads, including - construction of the new two-lane link road, between the southbound carriageway of the new A122 Lower Thames Crossing and the improved Orsett Cock roundabout - construction of a new bridge to carry the new link roads between the northbound carriageway of the new A122 Lower Thames Crossing and the eastbound carriageway of the improved A13 over the existing Baker Street

**Table 1: Permanent Acquisition of Land - by plot number**

Land plans plot ref.	DCO Work No(s).	Purpose for which the land is required:
29-81 Cont'd		Utility works, including the installation or diversion of underground utilities within a multi-utility corridor
29-82	7F, MU52 and MUT13	Permanent acquisition required for: Improvement to the existing dual carriageway A13 Utility works, including the installation or diversion of underground utilities within a multi-utility corridor
29-83	7D, 7Z, MU44, MU54, MUT20, OH6 and OH7	Permanent acquisition required for: Construction of a realigned section of the A1013 from Orsett Cock roundabout westwards - construction of a new bridge to carry the realigned A1013 over the existing and improved A1089, the new link road between the northbound carriageway of the A1089 and the northbound carriageway of the A122 Lower Thames Crossing and the new link road between the westbound carriageway of the improved A13 and the southbound carriageway of the improved A1089 - improvement to the existing A1013 - construction of the new public right of way along the verge of the improved A1013 Construction of new A122 Lower Thames Crossing link roads, including construction of the new two-lane link road, between the existing A1089 and the new link road to the southbound carriageway of the new A122 Lower Thames Crossing Utility works, including the installation or diversion of underground utilities within a multi-utility corridor Overhead lines diversion works, including the removal of existing overhead lines and pylons, construction of new overhead lines and pylons and works to existing overhead lines and pylons
29-84	7G and MU53	Permanent acquisition required for: Construction of new A122 Lower Thames Crossing link roads, including - construction of the new two-lane link road, between the southbound carriageway of the new A122 Lower Thames Crossing and the improved Orsett Cock roundabout - construction of a new bridge to carry the new link roads between the northbound carriageway of the new A122 Lower Thames Crossing and the eastbound carriageway of the improved A13 over the existing Baker Street Utility works, including the installation or diversion of underground utilities within a multi-utility corridor
29-85	7G, MU52 and MUT13	Permanent acquisition required for: Construction of new A122 Lower Thames Crossing link roads, including - construction of the new two-lane link road, between the southbound carriageway of the new A122 Lower Thames Crossing and the improved Orsett Cock roundabout - construction of a new bridge to carry the new link roads between the northbound carriageway of the new A122 Lower Thames Crossing and the eastbound carriageway of the improved A13 over the existing Baker Street

**Table 1: Permanent Acquisition of Land - by plot number**

Land plans plot ref.	DCO Work No(s).	Purpose for which the land is required:
29-85 Cont'd		Utility works, including the installation or diversion of underground utilities within a multi-utility corridor
29-86	7F, MU52 and MUT13	Permanent acquisition required for: Improvement to the existing dual carriageway A13 Utility works, including the installation or diversion of underground utilities within a multi-utility corridor
29-87	7F, MU52 and MUT13	Permanent acquisition required for: Improvement to the existing dual carriageway A13 Utility works, including the installation or diversion of underground utilities within a multi-utility corridor
29-88	7D, 7Z, MU44, MU54, MUT20, OH6 and OH7	Permanent acquisition required for: Construction of a realigned section of the A1013 from Orsett Cock roundabout westwards - construction of a new bridge to carry the realigned A1013 over the existing and improved A1089, the new link road between the northbound carriageway of the A1089 and the northbound carriageway of the A122 Lower Thames Crossing and the new link road between the westbound carriageway of the improved A13 and the southbound carriageway of the improved A1089 - improvement to the existing A1013 - construction of the new public right of way along the verge of the improved A1013  Construction of new A122 Lower Thames Crossing link roads, including construction of the new two-lane link road, between the existing A1089 and the new link road to the southbound carriageway of the new A122 Lower Thames Crossing  Utility works, including the installation or diversion of underground utilities within a multi-utility corridor  Overhead lines diversion works, including the removal of existing overhead lines and pylons, construction of new overhead lines and pylons and works to existing overhead lines and pylons
29-89	7F, 7G, MU52 and MUT13	Permanent acquisition required for: Improvement to the existing dual carriageway A13  Construction of new A122 Lower Thames Crossing link roads, including a new two-lane link road, between the southbound carriageway of the new A122 Lower Thames Crossing and the improved Orsett Cock roundabout  Utility works, including the installation or diversion of underground utilities within a multi-utility corridor



**Table 1: Permanent Acquisition of Land - by plot number**

Land plans plot ref.	DCO Work No(s).	Purpose for which the land is required:
29-90	7G and MUT13	Permanent acquisition required for: Construction of new A122 Lower Thames Crossing link roads, including - construction of the new two-lane link road, between the southbound carriageway of the new A122 Lower Thames Crossing and the improved Orsett Cock roundabout - construction of a new bridge to carry the new link roads between the northbound carriageway of the new A122 Lower Thames Crossing and the eastbound carriageway of the improved A13 over the existing Baker Street  Utility works, including the installation or diversion of underground utilities within a multi-utility corridor
29-91	7G and MUT13	Permanent acquisition required for: Construction of new A122 Lower Thames Crossing link roads, including - construction of the new two-lane link road, between the southbound carriageway of the new A122 Lower Thames Crossing and the improved Orsett Cock roundabout - construction of a new bridge to carry the new link roads between the northbound carriageway of the new A122 Lower Thames Crossing and the eastbound carriageway of the improved A13 over the existing Baker Street  Utility works, including the installation or diversion of underground utilities within a multi-utility corridor
29-92	7F, MU52 and MUT13	Permanent acquisition required for: Improvement to the existing dual carriageway A13  Utility works, including the installation or diversion of underground utilities within a multi-utility corridor
29-93	7V, MU52 and MUT13	Permanent acquisition required for: Construction of a realigned section of Baker Street and a new public right of way along the verge of the realigned Baker Street  Utility works, including the installation or diversion of underground utilities within a multi-utility corridor
29-94	7G	Permanent acquisition required for: Improvements to Woolings Close
29-95	7F, MU52 and MUT13	Permanent acquisition required for: Improvement to the existing dual carriageway A13  Utility works, including the installation or diversion of underground utilities within a multi-utility corridor

**Table 1: Permanent Acquisition of Land - by plot number**

Land plans plot ref.	DCO Work No(s).	Purpose for which the land is required:
29-96	7V, MU52 and MUT13	Permanent acquisition required for: Construction of a realigned section of Baker Street and a new public right of way along the verge of the realigned Baker Street Utility works, including the installation or diversion of underground utilities within a multi-utility corridor
29-97	7V, MU52 and MUT13	Permanent acquisition required for: Construction of a realigned section of Baker Street and a new public right of way along the verge of the realigned Baker Street Utility works, including the installation or diversion of underground utilities within a multi-utility corridor
29-98	7V, MU51, MU52 and MUT13	Permanent acquisition required for: Construction of a realigned section of Baker Street and a new public right of way along the verge of the realigned Baker Street Utility works, including the installation or diversion of underground utilities within a multi-utility corridor
29-99	7G	Permanent acquisition required for: Improvements to Woolings Close
29-100	7G and MU53	Permanent acquisition required for: Improvements to Woolings Close Utility works, including the installation or diversion of underground utilities within a multi-utility corridor
29-101	7G, 7J and MU53	Permanent acquisition required for: Construction of new A122 Lower Thames Crossing link roads, including - construction of the new two-lane link road, between the southbound carriageway of the new A122 Lower Thames Crossing and the improved Orsett Cock roundabout - construction of a new bridge to carry the new link roads between the northbound carriageway of the new A122 Lower Thames Crossing and the eastbound carriageway of the improved A13 over the existing Baker Street Construction of a new public right of way between Woolings Close and Rectory Road Utility works, including the installation or diversion of underground utilities within a multi-utility corridor

**Table 1: Permanent Acquisition of Land - by plot number**

Land plans plot ref.	DCO Work No(s).	Purpose for which the land is required:
29-102	7G, 7J and MU53	Permanent acquisition required for: Construction of new A122 Lower Thames Crossing link roads, including - construction of the new two-lane link road, between the southbound carriageway of the new A122 Lower Thames Crossing and the improved Orsett Cock roundabout - construction of a new bridge to carry the new link roads between the northbound carriageway of the new A122 Lower Thames Crossing and the eastbound carriageway of the improved A13 over the existing Baker Street  Construction of a new public right of way between Woolings Close and Rectory Road  Utility works, including the installation or diversion of underground utilities within a multi-utility corridor
29-103	7F, MU52 and MUT13	Permanent acquisition required for: Improvement to the existing dual carriageway A13  Utility works, including the installation or diversion of underground utilities within a multi-utility corridor
29-104	7F, MU52 and MUT13	Permanent acquisition required for: Improvement to the existing dual carriageway A13  Utility works, including the installation or diversion of underground utilities within a multi-utility corridor
29-105	7V, MU52 and MUT13	Permanent acquisition required for: Construction of a realigned section of Baker Street and a new public right of way along the verge of the realigned Baker Street  Utility works, including the installation or diversion of underground utilities within a multi-utility corridor
29-106	7G	Permanent acquisition required for: Improvements to Woolings Close
29-107	7V, MU51, MU52 and MUT13	Permanent acquisition required for: Construction of a realigned section of Baker Street and a new public right of way along the verge of the realigned Baker Street  Utility works, including the installation or diversion of underground utilities within a multi-utility corridor
29-108	7Z, MU44 and MU54	Permanent acquisition required for: Construction of new A122 Lower Thames Crossing link roads, including construction of the new two-lane link road, between the existing A1089 and the new link road to the southbound carriageway of the new A122 Lower Thames Crossing

**Table 1: Permanent Acquisition of Land - by plot number**

Land plans plot ref.	DCO Work No(s).	Purpose for which the land is required:
29-108 Cont'd		Utility works, including the installation or diversion of underground utilities within a multi-utility corridor
29-109	7E, 7F, 7V, MU51, MU52 and MUT13	<p>Permanent acquisition required for:</p> <p>Construction of the new A13 westbound link roads, including</p> <ul style="list-style-type: none"> <li>- construction of a new two-lane link road between the westbound carriageway of the improved A13 and the new link road from the A1089 connecting onto the new A122 Lower Thames Crossing</li> <li>- construction of a new bridge to carry new link road between the westbound carriageway of the improved A13 and the northbound carriageway of the new A122 crossing over the improved Baker Street, the new A122 Lower Thames Crossing, the existing A1089 and the new link road between the northbound carriageway of the improved A1089 and the northbound carriageway of the new A122 Lower Thames Crossing</li> </ul> <p>Improvement to the existing dual carriageway A13</p> <p>Construction of a realigned section of Baker Street and a new public right of way along the verge of the realigned Baker Street, and private means of access of the realigned Baker Street</p> <p>Utility works, including the installation or diversion of underground utilities within a multi-utility corridor</p>
29-110	7V, MU51 and MUT13	<p>Permanent acquisition required for:</p> <p>Construction of a realigned section of Baker Street and a new public right of way along the verge of the realigned Baker Street</p> <p>Utility works, including the installation or diversion of underground utilities within a multi-utility corridor</p>
29-111	7Z, MU44 and MU54	<p>Permanent acquisition required for:</p> <p>Construction of new A122 Lower Thames Crossing link roads, including construction of the new two-lane link road, between the existing A1089 and the new link road to the southbound carriageway of the new A122 Lower Thames Crossing</p> <p>Utility works, including the installation or diversion of underground utilities within a multi-utility corridor</p>
29-112	7G and MU53	<p>Permanent acquisition required for:</p> <p>Improvements to Woolings Close</p> <p>Utility works, including the installation or diversion of underground utilities within a multi-utility corridor</p>
29-114	7E, 7T, 7Z, MU44 and MU54	<p>Permanent acquisition required for:</p> <p>Construction of the new A13 westbound link roads, including a new two-lane link road, between the westbound carriageway of the improved A13 and the Orsett Cock roundabout and the southbound carriageway of the improved A1089</p>

**Table 1: Permanent Acquisition of Land - by plot number**

Land plans plot ref.	DCO Work No(s).	Purpose for which the land is required:
29-114 Cont'd		<p>Improvements to the existing A1089</p> <p>Construction of new A122 Lower Thames Crossing link roads, including construction of the new two-lane link road, between the existing A1089 and the new link road to the southbound carriageway of the new A122 Lower Thames Crossing</p> <p>Utility works, including the installation or diversion of underground utilities within a multi-utility corridor</p>
29-116	7A	<p>Permanent acquisition required for:</p> <p>Construction of the new A122 Lower Thames Crossing, a new highway three-lane dual carriageway</p>
29-117	7G and MU53	<p>Permanent acquisition required for:</p> <p>Improvements to Woolings Close</p> <p>Utility works, including the installation or diversion of underground utilities within a multi-utility corridor</p>
29-118	7G and MU53	<p>Permanent acquisition required for:</p> <p>Improvements to Woolings Close</p> <p>Utility works, including the installation or diversion of underground utilities within a multi-utility corridor</p>
29-119	7G	<p>Permanent acquisition required for:</p> <p>Improvements to Woolings Close</p>
29-120	7G	<p>Permanent acquisition required for:</p> <p>Improvements to Woolings Close</p>
29-121	7A and 7E	<p>Permanent acquisition required for:</p> <p>Construction of the new A122 Lower Thames Crossing, a new highway three-lane dual carriageway</p> <p>Construction of the new A13 westbound link roads, including a new two-lane link road, between the westbound carriageway of the improved A13 and the Orsett Cock roundabout and the southbound carriageway of the improved A1089</p>

**Table 1: Permanent Acquisition of Land - by plot number**

Land plans plot ref.	DCO Work No(s).	Purpose for which the land is required:
29-122	7E	<p>Permanent acquisition required for:</p> <p>Construction of the new A13 westbound link roads, including</p> <ul style="list-style-type: none"> <li>- construction of a new two-lane link road between the westbound carriageway of the improved A13 and the new link road from the A1089 connecting onto the new A122 Lower Thames Crossing</li> <li>- construction of a new bridge to carry new link road between the westbound carriageway of the improved A13 and the northbound carriageway of the new A122 crossing over the improved Baker Street, the new A122 Lower Thames Crossing, the existing A1089 and the new link road between the northbound carriageway of the improved A1089 and the northbound carriageway of the new A122 Lower Thames Crossing</li> </ul>
29-123	7D, 7Z, MU44, MU54, OH6 and OH7	<p>Permanent acquisition required for:</p> <p>Construction of a realigned section of the A1013 from Orsett Cock roundabout westwards</p> <ul style="list-style-type: none"> <li>- construction of a new bridge to carry the realigned A1013 over the existing and improved A1089, the new link road between the northbound carriageway of the A1089 and the northbound carriageway of the A122 Lower Thames Crossing and the new link road between the westbound carriageway of the improved A13 and the southbound carriageway of the improved A1089</li> <li>- improvement to the existing A1013</li> <li>- construction of the new public right of way along the verge of the improved A1013</li> </ul> <p>Construction of new A122 Lower Thames Crossing link roads, including construction of the new two-lane link road, between the existing A1089 and the new link road to the southbound carriageway of the new A122 Lower Thames Crossing</p> <p>Utility works, including the installation or diversion of underground utilities within a multi-utility corridor</p> <p>Overhead lines diversion works, including the removal of existing overhead lines and pylons, construction of new overhead lines and pylons and works to existing overhead lines and pylons</p>
29-124	7D, 7Z, MU44, MU54, OH6 and OH7	<p>Permanent acquisition required for:</p> <p>Construction of a realigned section of the A1013 from Orsett Cock roundabout westwards</p> <ul style="list-style-type: none"> <li>- construction of a new bridge to carry the realigned A1013 over the existing and improved A1089, the new link road between the northbound carriageway of the A1089 and the northbound carriageway of the A122 Lower Thames Crossing and the new link road between the westbound carriageway of the improved A13 and the southbound carriageway of the improved A1089</li> <li>- improvement to the existing A1013</li> <li>- construction of the new public right of way along the verge of the improved A1013</li> </ul> <p>Construction of new A122 Lower Thames Crossing link roads, including construction of the new two-lane link road, between the existing A1089 and the new link road to the southbound carriageway of the new A122 Lower Thames Crossing</p> <p>Utility works, including the installation or diversion of underground utilities within a multi-utility corridor</p>

**Table 1: Permanent Acquisition of Land - by plot number**

Land plans plot ref.	DCO Work No(s).	Purpose for which the land is required:
29-124 Cont'd		Overhead lines diversion works, including the removal of existing overhead lines and pylons, construction of new overhead lines and pylons and works to existing overhead lines and pylons
29-125	7E	Permanent acquisition required for: Construction of the new A13 westbound link roads, including - construction of a new two-lane link road between the westbound carriageway of the improved A13 and the new link road from the A1089 connecting onto the new A122 Lower Thames Crossing - construction of a new bridge to carry new link road between the westbound carriageway of the improved A13 and the northbound carriageway of the new A122 crossing over the improved Baker Street, the new A122 Lower Thames Crossing, the existing A1089 and the new link road between the northbound carriageway of the improved A1089 and the northbound carriageway of the new A122 Lower Thames Crossing
29-126	7E	Permanent acquisition required for: Construction of the new A13 westbound link roads, including - construction of a new two-lane link road between the westbound carriageway of the improved A13 and the new link road from the A1089 connecting onto the new A122 Lower Thames Crossing - construction of a new bridge to carry new link road between the westbound carriageway of the improved A13 and the northbound carriageway of the new A122 crossing over the improved Baker Street, the new A122 Lower Thames Crossing, the existing A1089 and the new link road between the northbound carriageway of the improved A1089 and the northbound carriageway of the new A122 Lower Thames Crossing
29-127	7E	Permanent acquisition required for: Construction of the new A13 westbound link roads, including - construction of a new two-lane link road between the westbound carriageway of the improved A13 and the new link road from the A1089 connecting onto the new A122 Lower Thames Crossing - construction of a new bridge to carry new link road between the westbound carriageway of the improved A13 and the northbound carriageway of the new A122 crossing over the improved Baker Street, the new A122 Lower Thames Crossing, the existing A1089 and the new link road between the northbound carriageway of the improved A1089 and the northbound carriageway of the new A122 Lower Thames Crossing
29-128	7E	Permanent acquisition required for: Construction of the new A13 westbound link roads, including a new two-lane link road, between the westbound carriageway of the improved A13 and the Orsett Cock roundabout and the southbound carriageway of the improved A1089
29-129	7A and 7E	Permanent acquisition required for: Construction of the new A122 Lower Thames Crossing, a new highway three-lane dual carriageway

**Table 1: Permanent Acquisition of Land - by plot number**

Land plans plot ref.	DCO Work No(s).	Purpose for which the land is required:
29-129 Cont'd		Construction of the new A13 westbound link roads, including - construction of a new two-lane link road between the westbound carriageway of the improved A13 and the new link road from the A1089 connecting onto the new A122 Lower Thames Crossing - construction of a new bridge to carry new link road between the westbound carriageway of the improved A13 and the northbound carriageway of the new A122 crossing over the improved Baker Street, the new A122 Lower Thames Crossing, the existing A1089 and the new link road between the northbound carriageway of the improved A1089 and the northbound carriageway of the new A122 Lower Thames Crossing
29-130	7F, 7G, 7H and MU46	Permanent acquisition required for: Improvement to the existing dual carriageway A13 Construction of new A122 Lower Thames Crossing link roads, including a new two-lane link road, between the southbound carriageway of the new A122 Lower Thames Crossing and the improved Orsett Cock roundabout Construction of a new link road between Orsett Cock roundabout and A13, including a new two-lane link road, between the improved Orsett Cock roundabout and the westbound carriageway of the improved A13 Utility works, including the installation or diversion of underground utilities within a multi-utility corridor
29-131	7E	Permanent acquisition required for: Construction of the new A13 westbound link roads, including a new two-lane link road, between the westbound carriageway of the improved A13 and the Orsett Cock roundabout and the southbound carriageway of the improved A1089
29-132	7E	Permanent acquisition required for: Construction of the new A13 westbound link roads, including - construction of a new two-lane link road between the westbound carriageway of the improved A13 and the new link road from the A1089 connecting onto the new A122 Lower Thames Crossing - construction of a new bridge to carry new link road between the westbound carriageway of the improved A13 and the northbound carriageway of the new A122 crossing over the improved Baker Street, the new A122 Lower Thames Crossing, the existing A1089 and the new link road between the northbound carriageway of the improved A1089 and the northbound carriageway of the new A122 Lower Thames Crossing
29-133	7E and MU50	Permanent acquisition required for: Construction of the new A13 westbound link roads, including - construction of a new two-lane link road, between the westbound carriageway of the improved A13 and the Orsett Cock roundabout and the southbound carriageway of the improved A1089 - construction of a new bridge to carry the new link road between the westbound carriageway of the improved A13 and the southbound carriageway of the improved A1089 over the new A122 Lower Thames Crossing and improved Baker Street - demolition of the existing bridge on the redundant A1089 slip road over the existing Baker Street



**Table 1: Permanent Acquisition of Land - by plot number**

Land plans plot ref.	DCO Work No(s).	Purpose for which the land is required:
29-133 Cont'd		Utility works, including the installation or diversion of underground utilities within a multi-utility corridor
29-134	7E	Permanent acquisition required for: Construction of the new A13 westbound link roads, including a new two-lane link road, between the westbound carriageway of the improved A13 and the Orsett Cock roundabout and the southbound carriageway of the improved A1089
29-135	7A and 7E	Permanent acquisition required for: Construction of the new A122 Lower Thames Crossing, a new highway three-lane dual carriageway  Construction of the new A13 westbound link roads, including - construction of a new two-lane link road between the westbound carriageway of the improved A13 and the new link road from the A1089 connecting onto the new A122 Lower Thames Crossing - construction of a new bridge to carry new link road between the westbound carriageway of the improved A13 and the northbound carriageway of the new A122 crossing over the improved Baker Street, the new A122 Lower Thames Crossing, the existing A1089 and the new link road between the northbound carriageway of the improved A1089 and the northbound carriageway of the new A122 Lower Thames Crossing
29-136	7A	Permanent acquisition required for: Construction of the new A122 Lower Thames Crossing, a new highway three-lane dual carriageway
29-137	7E and MU44	Permanent acquisition required for: Construction of the new A13 westbound link roads, including a new two-lane link road, between the westbound carriageway of the improved A13 and the Orsett Cock roundabout and the southbound carriageway of the improved A1089  Utility works, including the installation or diversion of underground utilities within a multi-utility corridor
29-138	7E	Permanent acquisition required for: Construction of the new A13 westbound link roads, including a new two-lane link road, between the westbound carriageway of the improved A13 and the Orsett Cock roundabout and the southbound carriageway of the improved A1089
29-139	7E	Permanent acquisition required for: Construction of the new A13 westbound link roads, including a new two-lane link road, between the westbound carriageway of the improved A13 and the Orsett Cock roundabout and the southbound carriageway of the improved A1089
29-141	7A, 7E, 7O, 7V, MU51 and MUT13	Permanent acquisition required for: Construction of the new A122 Lower Thames Crossing, a new highway three-lane dual carriageway

**Table 1: Permanent Acquisition of Land - by plot number**

Land plans plot ref.	DCO Work No(s).	Purpose for which the land is required:
29-141 Cont'd		<p>Construction of the new A13 westbound link roads, including</p> <ul style="list-style-type: none"> <li>- construction of a new two-lane link road, between the westbound carriageway of the improved A13 and the Orsett Cock roundabout and the southbound carriageway of the improved A1089</li> <li>- construction of a new bridge to carry the new link road between the westbound carriageway of the improved A13 and the southbound carriageway of the improved A1089 over the new A122 Lower Thames Crossing and improved Baker Street</li> <li>- construction of a new two-lane link road between the westbound carriageway of the improved A13 and the new link road from the A1089 connecting onto the new A122 Lower Thames Crossing</li> <li>- construction of a new bridge to carry new link road between the westbound carriageway of the improved A13 and the northbound carriageway of the new A122 crossing over the improved Baker Street, the new A122 Lower Thames Crossing, the existing A1089 and the new link road between the northbound carriageway of the improved A1089 and the northbound carriageway of the new A122 Lower Thames Crossing</li> </ul> <p>Construction of a new drainage infiltration basin with associated drainage facilities, including construction of a private means of access to the drainage infiltration basin from Baker Street</p> <p>Construction of a realigned section of Baker Street and a new public right of way along the verge of the realigned Baker Street</p> <p>Utility works, including the installation or diversion of underground utilities within a multi-utility corridor</p>
29-142	7D, 7E, 7T, 7Z, MU44, MU54 and OH7	<p>Permanent acquisition required for:</p> <p>Construction of a realigned section of the A1013 from Orsett Cock roundabout westwards</p> <ul style="list-style-type: none"> <li>- construction of a new bridge to carry the realigned A1013 over the existing and improved A1089, the new link road between the northbound carriageway of the A1089 and the northbound carriageway of the A122 Lower Thames Crossing and the new link road between the westbound carriageway of the improved A13 and the southbound carriageway of the improved A1089</li> <li>- improvement to the existing A1013</li> <li>- construction of the new public right of way along the verge of the improved A1013</li> </ul> <p>Construction of the new A13 westbound link roads, including a new two-lane link road, between the westbound carriageway of the improved A13 and the Orsett Cock roundabout and the southbound carriageway of the improved A1089</p> <p>Improvements to the existing A1089</p> <p>Construction of new A122 Lower Thames Crossing link roads, including construction of the new two-lane link road, between the existing A1089 and the new link road to the southbound carriageway of the new A122 Lower Thames Crossing</p> <p>Utility works, including the installation or diversion of underground utilities within a multi-utility corridor</p> <p>Overhead lines diversion works, including the removal of existing overhead lines and pylons, construction of new overhead lines and pylons and works to existing overhead lines and pylons</p>

**Table 1: Permanent Acquisition of Land - by plot number**

Land plans plot ref.	DCO Work No(s).	Purpose for which the land is required:
29-143	7A and 7E	Permanent acquisition required for: Construction of the new A122 Lower Thames Crossing, a new highway three-lane dual carriageway Construction of the new A13 westbound link roads, including - construction of a new two-lane link road, between the westbound carriageway of the improved A13 and the Orsett Cock roundabout and the southbound carriageway of the improved A1089 - construction of a new bridge to carry the new link road between the westbound carriageway of the improved A13 and the southbound carriageway of the improved A1089 over the new A122 Lower Thames Crossing and improved Baker Street - demolition of the existing bridge on the redundant A1089 slip road over the existing Baker Street
29-144	7D, 7E, 7T, 7Z, MU44, MU54 and OH7	Permanent acquisition required for: Construction of a realigned section of the A1013 from Orsett Cock roundabout westwards - construction of a new bridge to carry the realigned A1013 over the existing and improved A1089, the new link road between the northbound carriageway of the A1089 and the northbound carriageway of the A122 Lower Thames Crossing and the new link road between the westbound carriageway of the improved A13 and the southbound carriageway of the improved A1089 - improvement to the existing A1013 - construction of the new public right of way along the verge of the improved A1013 Construction of the new A13 westbound link roads, including a new two-lane link road, between the westbound carriageway of the improved A13 and the Orsett Cock roundabout and the southbound carriageway of the improved A1089 Improvements to the existing A1089 Construction of new A122 Lower Thames Crossing link roads, including construction of the new two-lane link road, between the existing A1089 and the new link road to the southbound carriageway of the new A122 Lower Thames Crossing Utility works, including the installation or diversion of underground utilities within a multi-utility corridor Overhead lines diversion works, including the removal of existing overhead lines and pylons, construction of new overhead lines and pylons and works to existing overhead lines and pylons
29-145	7E	Permanent acquisition required for: Construction of the new A13 westbound link roads, including - construction of a new two-lane link road, between the westbound carriageway of the improved A13 and the Orsett Cock roundabout and the southbound carriageway of the improved A1089 - construction of a new bridge to carry the new link road between the westbound carriageway of the improved A13 and the southbound carriageway of the improved A1089 over the new A122 Lower Thames Crossing and improved Baker Street - demolition of the existing bridge on the redundant A1089 slip road over the existing Baker Street

**Table 1: Permanent Acquisition of Land - by plot number**

Land plans plot ref.	DCO Work No(s).	Purpose for which the land is required:
29-146	7D, 7E, 7T, 7Z, MU44, MU54 and OH7	<p>Permanent acquisition required for:</p> <p>Construction of a realigned section of the A1013 from Orsett Cock roundabout westwards</p> <ul style="list-style-type: none"> <li>- construction of a new bridge to carry the realigned A1013 over the existing and improved A1089, the new link road between the northbound carriageway of the A1089 and the northbound carriageway of the A122 Lower Thames Crossing and the new link road between the westbound carriageway of the improved A13 and the southbound carriageway of the improved A1089</li> <li>- improvement to the existing A1013</li> <li>- construction of the new public right of way along the verge of the improved A1013</li> </ul> <p>Construction of the new A13 westbound link roads, including a new two-lane link road, between the westbound carriageway of the improved A13 and the Orsett Cock roundabout and the southbound carriageway of the improved A1089</p> <p>Improvements to the existing A1089</p> <p>Construction of new A122 Lower Thames Crossing link roads, including construction of the new two-lane link road, between the existing A1089 and the new link road to the southbound carriageway of the new A122 Lower Thames Crossing</p> <p>Utility works, including the installation or diversion of underground utilities within a multi-utility corridor</p> <p>Overhead lines diversion works, including the removal of existing overhead lines and pylons, construction of new overhead lines and pylons and works to existing overhead lines and pylons</p>
29-147	7A and 7E	<p>Permanent acquisition required for:</p> <p>Construction of the new A122 Lower Thames Crossing, a new highway three-lane dual carriageway</p> <p>Construction of the new A13 westbound link roads, including</p> <ul style="list-style-type: none"> <li>- construction of a new two-lane link road, between the westbound carriageway of the improved A13 and the Orsett Cock roundabout and the southbound carriageway of the improved A1089</li> <li>- construction of a new bridge to carry the new link road between the westbound carriageway of the improved A13 and the southbound carriageway of the improved A1089 over the new A122 Lower Thames Crossing and improved Baker Street</li> </ul>
29-148	7D, 7T, 7Z, MU54 and OH7	<p>Permanent acquisition required for:</p> <p>Construction of a realigned section of the A1013 from Orsett Cock roundabout westwards</p> <ul style="list-style-type: none"> <li>- construction of a new bridge to carry the realigned A1013 over the existing and improved A1089, the new link road between the northbound carriageway of the A1089 and the northbound carriageway of the A122 Lower Thames Crossing and the new link road between the westbound carriageway of the improved A13 and the southbound carriageway of the improved A1089</li> <li>- improvement to the existing A1013</li> <li>- construction of the new public right of way along the verge of the improved A1013</li> </ul> <p>Improvements to the existing A1089</p>

**Table 1: Permanent Acquisition of Land - by plot number**

Land plans plot ref.	DCO Work No(s).	Purpose for which the land is required:
29-148 Cont'd		<p>Construction of new A122 Lower Thames Crossing link roads, including construction of the new two-lane link road, between the existing A1089 and the new link road to the southbound carriageway of the new A122 Lower Thames Crossing</p> <p>Utility works, including the installation or diversion of underground utilities within a multi-utility corridor</p> <p>Overhead lines diversion works, including the removal of existing overhead lines and pylons, construction of new overhead lines and pylons and works to existing overhead lines and pylons</p>
29-149	7D, 7E, 7T and MU44	<p>Permanent acquisition required for:</p> <p>Construction of a realigned section of the A1013 from Orsett Cock roundabout westwards</p> <ul style="list-style-type: none"> <li>- construction of a new bridge to carry the realigned A1013 over the existing and improved A1089, the new link road between the northbound carriageway of the A1089 and the northbound carriageway of the A122 Lower Thames Crossing and the new link road between the westbound carriageway of the improved A13 and the southbound carriageway of the improved A1089</li> <li>- improvement to the existing A1013</li> <li>- construction of the new public right of way along the verge of the improved A1013</li> </ul> <p>Construction of the new A13 westbound link roads, including a new two-lane link road, between the westbound carriageway of the improved A13 and the Orsett Cock roundabout and the southbound carriageway of the improved A1089</p> <p>Improvements to the existing A1089</p> <p>Utility works, including the installation or diversion of underground utilities within a multi-utility corridor</p>
29-150	7E, 7T, 7Z, MU54 and OH7	<p>Permanent acquisition required for:</p> <p>Construction of the new A13 westbound link roads, including a new two-lane link road, between the westbound carriageway of the improved A13 and the Orsett Cock roundabout and the southbound carriageway of the improved A1089</p> <p>Improvements to the existing A1089</p> <p>Construction of new A122 Lower Thames Crossing link roads, including construction of the new two-lane link road, between the existing A1089 and the new link road to the southbound carriageway of the new A122 Lower Thames Crossing</p> <p>Utility works, including the installation or diversion of underground utilities within a multi-utility corridor</p> <p>Overhead lines diversion works, including the removal of existing overhead lines and pylons, construction of new overhead lines and pylons and works to existing overhead lines and pylons</p>
29-151	7E	<p>Permanent acquisition required for:</p> <p>Construction of the new A13 westbound link roads, including a new two-lane link road, between the westbound carriageway of the improved A13 and the Orsett Cock roundabout and the southbound carriageway of the improved A1089</p>

**Table 1: Permanent Acquisition of Land - by plot number**

Land plans plot ref.	DCO Work No(s).	Purpose for which the land is required:
29-152	MU50	Permanent acquisition required for: Utility works, including the installation or diversion of underground utilities within a multi-utility corridor
29-153	MU50	Permanent acquisition required for: Utility works, including the installation or diversion of underground utilities within a multi-utility corridor
29-154	7E, 7T, 7Z, MU54 and OH7	Permanent acquisition required for: Construction of the new A13 westbound link roads, including a new two-lane link road, between the westbound carriageway of the improved A13 and the Orsett Cock roundabout and the southbound carriageway of the improved A1089 Improvements to the existing A1089 Construction of new A122 Lower Thames Crossing link roads, including construction of the new two-lane link road, between the existing A1089 and the new link road to the southbound carriageway of the new A122 Lower Thames Crossing Utility works, including the installation or diversion of underground utilities within a multi-utility corridor Overhead lines diversion works, including the removal of existing overhead lines and pylons, construction of new overhead lines and pylons and works to existing overhead lines and pylons
29-155	7D and MU44	Permanent acquisition required for: Construction of a realigned section of the A1013 from Orsett Cock roundabout westwards - improvement to the existing A1013 - construction of the new public right of way along the verge of the improved A1013 Utility works, including the installation or diversion of underground utilities within a multi-utility corridor
29-156	7T, 7Z, MU54, OH6 and OH7	Permanent acquisition required for: Construction of new A122 Lower Thames Crossing link roads, including construction of the new two-lane link road, between the existing A1089 and the new link road to the southbound carriageway of the new A122 Lower Thames Crossing Utility works, including the installation or diversion of underground utilities within a multi-utility corridor Overhead lines diversion works, including the removal of existing overhead lines and pylons, construction of new overhead lines and pylons and works to existing overhead lines and pylons

**Table 1: Permanent Acquisition of Land - by plot number**

Land plans plot ref.	DCO Work No(s).	Purpose for which the land is required:
29-157	7D, MU44 and MU50	Permanent acquisition required for: Construction of a realigned section of the A1013 from Orsett Cock roundabout westwards - improvement to the existing A1013 - construction of the new public right of way along the verge of the improved A1013  Utility works, including the installation or diversion of underground utilities within a multi-utility corridor
29-158	7E, 7T, 7W, 7Z, MU47, MU54, MUT16, MUT20, OH6 and OH7	Permanent acquisition required for: Construction of the new A13 westbound link roads, including a new two-lane link road, between the westbound carriageway of the improved A13 and the Orsett Cock roundabout and the southbound carriageway of the improved A1089  Improvements to the existing A1089  Construction of a realigned section of the existing Heath Road  Construction of new A122 Lower Thames Crossing link roads, including construction of the new two-lane link road, between the existing A1089 and the new link road to the southbound carriageway of the new A122 Lower Thames Crossing  Utility works, including the installation or diversion of underground utilities within a multi-utility corridor  Overhead lines diversion works, including the removal of existing overhead lines and pylons, construction of new overhead lines and pylons and works to existing overhead lines and pylons
29-159	7A	Permanent acquisition required for: Construction of the new A122 Lower Thames Crossing, a new highway three-lane dual carriageway
29-160	7A and MU50	Permanent acquisition required for: Construction of the new A122 Lower Thames Crossing, a new highway three-lane dual carriageway  Utility works, including the installation or diversion of underground utilities within a multi-utility corridor
29-161	7D, 7W and MU44	Permanent acquisition required for: Construction of a realigned section of the A1013 from Orsett Cock roundabout westwards - improvement to the existing A1013 - construction of the new public right of way along the verge of the improved A1013  Construction of a realigned section of the existing Heath Road

**Table 1: Permanent Acquisition of Land - by plot number**

Land plans plot ref.	DCO Work No(s).	Purpose for which the land is required:
29-161 Cont'd		Utility works, including the installation or diversion of underground utilities within a multi-utility corridor
29-162	7E and 7T	Permanent acquisition required for: Construction of the new A13 westbound link roads, including a new two-lane link road, between the westbound carriageway of the improved A13 and the Orsett Cock roundabout and the southbound carriageway of the improved A1089  Improvements to the existing A1089
29-163	MU50	Permanent acquisition required for: Utility works, including the installation or diversion of underground utilities within a multi-utility corridor
29-164	MU50	Permanent acquisition required for: Utility works, including the installation or diversion of underground utilities within a multi-utility corridor
29-165	7E	Permanent acquisition required for: Construction of the new A13 westbound link roads, including a new two-lane link road, between the westbound carriageway of the improved A13 and the Orsett Cock roundabout and the southbound carriageway of the improved A1089
29-166	7D, 7W and MU44	Permanent acquisition required for: Construction of a realigned section of the A1013 from Orsett Cock roundabout westwards - improvement to the existing A1013 - construction of the new public right of way along the verge of the improved A1013  Construction of a realigned section of the existing Heath Road  Utility works, including the installation or diversion of underground utilities within a multi-utility corridor
29-167	7A	Permanent acquisition required for: Construction of the new A122 Lower Thames Crossing, a new highway three-lane dual carriageway
29-168	7E	Permanent acquisition required for: Construction of the new A13 westbound link roads, including a new two-lane link road, between the westbound carriageway of the improved A13 and the Orsett Cock roundabout and the southbound carriageway of the improved A1089



**Table 1: Permanent Acquisition of Land - by plot number**

Land plans plot ref.	DCO Work No(s).	Purpose for which the land is required:
29-169	7D and MU50	Permanent acquisition required for: Construction of a realigned section of the A1013 from Orsett Cock roundabout westwards - improvement to the existing A1013 - construction of the new public right of way along the verge of the improved A1013  Utility works, including the installation or diversion of underground utilities within a multi-utility corridor
29-170	7D and MU44	Permanent acquisition required for: Construction of a realigned section of the A1013 from Orsett Cock roundabout westwards - improvement to the existing A1013 - construction of the new public right of way along the verge of the improved A1013  Utility works, including the installation or diversion of underground utilities within a multi-utility corridor
29-171	7D, 7W and MU44	Permanent acquisition required for: Construction of a realigned section of the A1013 from Orsett Cock roundabout westwards - improvement to the existing A1013 - construction of the new public right of way along the verge of the improved A1013  Construction of a realigned section of the existing Heath Road  Utility works, including the installation or diversion of underground utilities within a multi-utility corridor
29-172	7D and MU44	Permanent acquisition required for: Construction of a realigned section of the A1013 from Orsett Cock roundabout westwards - improvement to the existing A1013 - construction of the new public right of way along the verge of the improved A1013  Utility works, including the installation or diversion of underground utilities within a multi-utility corridor
29-173	7D and MU50	Permanent acquisition required for: Construction of a realigned section of the A1013 from Orsett Cock roundabout westwards - improvement to the existing A1013 - construction of the new public right of way along the verge of the improved A1013  Utility works, including the installation or diversion of underground utilities within a multi-utility corridor

**Table 1: Permanent Acquisition of Land - by plot number**

Land plans plot ref.	DCO Work No(s).	Purpose for which the land is required:
29-174	7W	Permanent acquisition required for: Construction of a realigned section of the existing Heath Road
29-175	7E	Permanent acquisition required for: Construction of the new A13 westbound link roads, including a new two-lane link road, between the westbound carriageway of the improved A13 and the Orsett Cock roundabout and the southbound carriageway of the improved A1089
29-176	7E	Permanent acquisition required for: Construction of the new A13 westbound link roads, including a new two-lane link road, between the westbound carriageway of the improved A13 and the Orsett Cock roundabout and the southbound carriageway of the improved A1089
29-177	7A	Permanent acquisition required for: Construction of the new A122 Lower Thames Crossing, a new highway three-lane dual carriageway
29-178	7W	Permanent acquisition required for: Construction of a realigned section of the existing Heath Road
29-179	7A, 7D, MU44 and MU50	Permanent acquisition required for: Construction of the new A122 Lower Thames Crossing, a new highway three-lane dual carriageway Construction of a realigned section of the A1013 from Orsett Cock roundabout westwards - construction of a new bridge to carry the realigned A1013 over the new A122 Lower Thames Crossing - improvement to the existing A1013 - construction of the new public right of way along the verge of the improved A1013 Utility works, including the installation or diversion of underground utilities within a multi-utility corridor
29-180	7D and MU44	Permanent acquisition required for: Construction of a realigned section of the A1013 from Orsett Cock roundabout westwards - improvement to the existing A1013 - construction of the new public right of way along the verge of the improved A1013 Utility works, including the installation or diversion of underground utilities within a multi-utility corridor

<b>Table 1: Permanent Acquisition of Land - by plot number</b>		
<b>Land plans plot ref.</b>	<b>DCO Work No(s).</b>	<b>Purpose for which the land is required:</b>
29-181	7D and MU44	<p>Permanent acquisition required for:</p> <p>Construction of a realigned section of the A1013 from Orsett Cock roundabout westwards</p> <ul style="list-style-type: none"> <li>- improvement to the existing A1013</li> <li>- construction of the new public right of way along the verge of the improved A1013</li> </ul> <p>Utility works, including the installation or diversion of underground utilities within a multi-utility corridor</p>
29-182	7W	<p>Permanent acquisition required for:</p> <p>Construction of a realigned section of the existing Heath Road</p>
29-183	7D and MU44	<p>Permanent acquisition required for:</p> <p>Construction of a realigned section of the A1013 from Orsett Cock roundabout westwards</p> <ul style="list-style-type: none"> <li>- improvement to the existing A1013</li> <li>- construction of the new public right of way along the verge of the improved A1013</li> </ul> <p>Utility works, including the installation or diversion of underground utilities within a multi-utility corridor</p>
29-184	7W, MU49, OH6 and OH7	<p>Permanent acquisition required for:</p> <p>Construction of a realigned section of the existing Heath Road</p> <p>Utility works, including the installation or diversion of underground utilities within a multi-utility corridor</p> <p>Overhead lines diversion works, including the removal of existing overhead lines and pylons, construction of new overhead lines and pylons and works to existing overhead lines and pylons</p>
29-185	7D and MU44	<p>Permanent acquisition required for:</p> <p>Construction of a realigned section of the A1013 from Orsett Cock roundabout westwards</p> <ul style="list-style-type: none"> <li>- improvement to the existing A1013</li> <li>- construction of the new public right of way along the verge of the improved A1013</li> </ul> <p>Utility works, including the installation or diversion of underground utilities within a multi-utility corridor</p>
29-186	7G, 7J and MU46	<p>Permanent acquisition required for:</p> <p>Construction of new A122 Lower Thames Crossing link roads, including a new two-lane link road, between the southbound carriageway of the new A122 Lower Thames Crossing and the improved Orsett Cock roundabout</p>

**Table 1: Permanent Acquisition of Land - by plot number**

Land plans plot ref.	DCO Work No(s).	Purpose for which the land is required:
29-186 Cont'd		Construction of a new public right of way between Woolings Close and Rectory Road Utility works, including the installation or diversion of underground utilities within a multi-utility corridor
29-187	7D and MU44	Permanent acquisition required for: Construction of a realigned section of the A1013 from Orsett Cock roundabout westwards - improvement to the existing A1013 - construction of the new public right of way along the verge of the improved A1013 Utility works, including the installation or diversion of underground utilities within a multi-utility corridor
29-188	7A, 7D, MU44, MU50 and MUT13	Permanent acquisition required for: Construction of the new A122 Lower Thames Crossing, a new highway three-lane dual carriageway Construction of a realigned section of the A1013 from Orsett Cock roundabout westwards - construction of a new bridge to carry the realigned A1013 over the new A122 Lower Thames Crossing - improvement to the existing A1013 - construction of the new public right of way along the verge of the improved A1013 Utility works, including the installation or diversion of underground utilities within a multi-utility corridor
29-189	7D and MU49	Permanent acquisition required for: Construction of a realigned section of the A1013 from Orsett Cock roundabout westwards - improvement to the existing A1013 - construction of the new public right of way along the verge of the improved A1013 Utility works, including the installation or diversion of underground utilities within a multi-utility corridor
29-190	7D and MU50	Permanent acquisition required for: Construction of a realigned section of the A1013 from Orsett Cock roundabout westwards - improvement to the existing A1013 - construction of the new public right of way along the verge of the improved A1013 Utility works, including the installation or diversion of underground utilities within a multi-utility corridor
29-191	7T, MU47, MU54, MUT16, MUT20, OH6 and OH7	Permanent acquisition required for: Improvements to the existing A1089

**Table 1: Permanent Acquisition of Land - by plot number**

Land plans plot ref.	DCO Work No(s).	Purpose for which the land is required:
29-191 Cont'd		Utility works, including the installation or diversion of underground utilities within a multi-utility corridor Overhead lines diversion works, including the removal of existing overhead lines and pylons, construction of new overhead lines and pylons and works to existing overhead lines and pylons
29-192	7G, 7J and MU53	Permanent acquisition required for: Construction of new A122 Lower Thames Crossing link roads, including a new two-lane link road, between the southbound carriageway of the new A122 Lower Thames Crossing and the improved Orsett Cock roundabout Construction of a new public right of way between Woolings Close and Rectory Road Utility works, including the installation or diversion of underground utilities within a multi-utility corridor
29-193	7T, MU47, MU54, MUT16, MUT20, OH6 and OH7	Permanent acquisition required for: Improvements to the existing A1089 Utility works, including the installation or diversion of underground utilities within a multi-utility corridor Overhead lines diversion works, including the removal of existing overhead lines and pylons, construction of new overhead lines and pylons and works to existing overhead lines and pylons
29-194	7W	Permanent acquisition required for: Construction of a realigned section of the existing Heath Road
29-195	7D, 7E, 7O, 7V, 7Y, MU44, MU46, MU51 and MUT13	Permanent acquisition required for: Construction of a realigned section of the A1013 from Orsett Cock roundabout westwards - construction of a new bridge to carry the realigned A1013 over the new link road between the westbound carriageway of the improved A13 and the southbound carriageway of the new A122 Lower Thames Crossing - improvement to the existing A1013 - construction of the new public right of way along the verge of the improved A1013

**Table 1: Permanent Acquisition of Land - by plot number**

Land plans plot ref.	DCO Work No(s).	Purpose for which the land is required:
29-195 Cont'd		<p>Construction of the new A13 westbound link roads, including</p> <ul style="list-style-type: none"> <li>- construction of a new two-lane link road, between the westbound carriageway of the improved A13 and the Orsett Cock roundabout and the southbound carriageway of the improved A1089</li> <li>- construction of a new two-lane link road between the westbound carriageway of the improved A13 and the new link road from the A1089 connecting onto the new A122 Lower Thames Crossing</li> <li>- construction of a new bridge to carry the new link road between the westbound carriageway of the improved A13 and the northbound carriageway of the new A122 Lower Thames Crossing over the new link road between the improved A13 and the southbound carriageway of the new A122 Lower Thames Crossing</li> <li>- construction of a new bridge to carry the new link road between the westbound carriageway of the improved A13 and the southbound carriageway of the improved A1089 over the new link road between the improved A13 and the southbound carriageway of the new A122 Lower Thames Crossing</li> </ul> <p>Construction of a new drainage infiltration basin with associated drainage facilities, including construction of a private means of access to the drainage infiltration basin from Baker Street</p> <p>Construction of a realigned section of Baker Street and a new public right of way along the verge of the realigned Baker Street, and private means of access of the realigned Baker Street</p> <p>Construction of a new two-lane link road between the westbound carriageway of the improved A13 to the A1089 and new A122 Lower Thames Crossing northbound link road and the southbound carriageway of the new A122 Lower Thames Crossing</p> <p>Utility works, including the installation or diversion of underground utilities within a multi-utility corridor</p>
29-196	7W	<p>Permanent acquisition required for:</p> <p>Construction of a realigned section of the existing Heath Road</p>
29-197	7A, 7D, 7Y, MU44 and MUT13	<p>Permanent acquisition required for:</p> <p>Construction of the new A122 Lower Thames Crossing, a new highway three-lane dual carriageway</p> <p>Construction of a realigned section of the A1013 from Orsett Cock roundabout westwards</p> <ul style="list-style-type: none"> <li>- construction of a new bridge to carry the realigned A1013 over the new link road between the westbound carriageway of the improved A13 and the southbound carriageway of the new A122 Lower Thames Crossing</li> <li>- improvement to the existing A1013</li> <li>- construction of the new public right of way along the verge of the improved A1013</li> </ul> <p>Construction of a new two-lane link road between the westbound carriageway of the improved A13 to the A1089 and new A122 Lower Thames Crossing northbound link road and the southbound carriageway of the new A122 Lower Thames Crossing</p> <p>Utility works, including the installation or diversion of underground utilities within a multi-utility corridor</p>
29-198	7W and MU49	<p>Permanent acquisition required for:</p> <p>Construction of a realigned section of the existing Heath Road</p>

**Table 1: Permanent Acquisition of Land - by plot number**

Land plans plot ref.	DCO Work No(s).	Purpose for which the land is required:
29-198 Cont'd		Utility works, including the installation or diversion of underground utilities within a multi-utility corridor
29-199	7W and MU49	Permanent acquisition required for: Construction of a realigned section of the existing Heath Road and a new private means of access Utility works, including the installation or diversion of underground utilities within a multi-utility corridor
29-200	7W, MU49, OH6 and OH7	Permanent acquisition required for: Construction of a realigned section of the existing Heath Road Utility works, including the installation or diversion of underground utilities within a multi-utility corridor Overhead lines diversion works, including the removal of existing overhead lines and pylons, construction of new overhead lines and pylons and works to existing overhead lines and pylons
29-201	7A, 7D, 7Y, MU44 and MUT13	Permanent acquisition required for: Construction of the new A122 Lower Thames Crossing, a new highway three-lane dual carriageway Construction of a realigned section of the A1013 from Orsett Cock roundabout westwards - construction of a new bridge to carry the realigned A1013 over the new link road between the westbound carriageway of the improved A13 and the southbound carriageway of the new A122 Lower Thames Crossing - improvement to the existing A1013 - construction of the new public right of way along the verge of the improved A1013 Construction of a new two-lane link road between the westbound carriageway of the improved A13 to the A1089 and new A122 Lower Thames Crossing northbound link road and the southbound carriageway of the new A122 Lower Thames Crossing Utility works, including the installation or diversion of underground utilities within a multi-utility corridor
29-203	7A, 7D, 7Y, MU44 and MUT13	Permanent acquisition required for: Construction of the new A122 Lower Thames Crossing, a new highway three-lane dual carriageway Construction of a realigned section of the A1013 from Orsett Cock roundabout westwards - improvement to the existing A1013 - construction of the new public right of way along the verge of the improved A1013 Construction of a new two-lane link road between the westbound carriageway of the improved A13 to the A1089 and new A122 Lower Thames Crossing northbound link road and the southbound carriageway of the new A122 Lower Thames Crossing Utility works, including the installation or diversion of underground utilities within a multi-utility corridor

<b>Table 1: Permanent Acquisition of Land - by plot number</b>		
<b>Land plans plot ref.</b>	<b>DCO Work No(s).</b>	<b>Purpose for which the land is required:</b>
29-204	7W and MU49	<p>Permanent acquisition required for:</p> <p>Construction of a realigned section of the existing Heath Road</p> <p>Utility works, including the installation or diversion of underground utilities within a multi-utility corridor</p>
29-206	7A, 7D, 7Y, MU44 and MUT13	<p>Permanent acquisition required for:</p> <p>Construction of the new A122 Lower Thames Crossing, a new highway three-lane dual carriageway</p> <p>Construction of a realigned section of the A1013 from Orsett Cock roundabout westwards</p> <ul style="list-style-type: none"> <li>- improvement to the existing A1013</li> <li>- construction of the new public right of way along the verge of the improved A1013</li> </ul> <p>Construction of a new two-lane link road between the westbound carriageway of the improved A13 to the A1089 and new A122 Lower Thames Crossing northbound link road and the southbound carriageway of the new A122 Lower Thames Crossing</p> <p>Utility works, including the installation or diversion of underground utilities within a multi-utility corridor</p>
29-207	7W, MU49 and OH7	<p>Permanent acquisition required for:</p> <p>Construction of a realigned section of the existing Heath Road</p> <p>Utility works, including the installation or diversion of underground utilities within a multi-utility corridor</p> <p>Overhead lines diversion works, including the removal of existing overhead lines and pylons, construction of new overhead lines and pylons and works to existing overhead lines and pylons</p>
29-208	7W and MU49	<p>Permanent acquisition required for:</p> <p>Construction of a realigned section of the existing Heath Road and a new private means of access</p> <p>Utility works, including the installation or diversion of underground utilities within a multi-utility corridor</p>
29-209	7W, MU49 and OH7	<p>Permanent acquisition required for:</p> <p>Construction of a realigned section of the existing Heath Road and a new private means of access</p> <p>Utility works, including the installation or diversion of underground utilities within a multi-utility corridor</p> <p>Overhead lines diversion works, including the removal of existing overhead lines and pylons, construction of new overhead lines and pylons and works to existing overhead lines and pylons</p>



**Table 1: Permanent Acquisition of Land - by plot number**

Land plans plot ref.	DCO Work No(s).	Purpose for which the land is required:
29-210	7A, 7W, 7Y, MU49, MU50, MUT13, OH6 and OH7	Permanent acquisition required for: Construction of the new A122 Lower Thames Crossing, a new highway three-lane dual carriageway Construction of a realigned section of the existing Heath Road Construction of a new two-lane link road between the westbound carriageway of the improved A13 to the A1089 and new A122 Lower Thames Crossing northbound link road and the southbound carriageway of the new A122 Lower Thames Crossing Utility works, including the installation or diversion of underground utilities within a multi-utility corridor Overhead lines diversion works, including the removal of existing overhead lines and pylons, construction of new overhead lines and pylons and works to existing overhead lines and pylons
29-214	7W	Permanent acquisition required for: Construction of a realigned section of the existing Heath Road
29-216	7W, MU49 and OH6	Permanent acquisition required for: Construction of a realigned section of the existing Heath Road Utility works, including the installation or diversion of underground utilities within a multi-utility corridor Overhead lines diversion works, including the removal of existing overhead lines and pylons, construction of new overhead lines and pylons and works to existing overhead lines and pylons
29-217	7W and MU49	Permanent acquisition required for: Construction of a realigned section of the existing Heath Road Utility works, including the installation or diversion of underground utilities within a multi-utility corridor
29-218	7W, MU49 and OH7	Permanent acquisition required for: Construction of a realigned section of the existing Heath Road Utility works, including the installation or diversion of underground utilities within a multi-utility corridor Overhead lines diversion works, including the removal of existing overhead lines and pylons, construction of new overhead lines and pylons and works to existing overhead lines and pylons
29-219	7W and MU49	Permanent acquisition required for: Construction of a realigned section of the existing Heath Road

<b>Table 1: Permanent Acquisition of Land - by plot number</b>		
<b>Land plans plot ref.</b>	<b>DCO Work No(s).</b>	<b>Purpose for which the land is required:</b>
29-219 Cont'd		Utility works, including the installation or diversion of underground utilities within a multi-utility corridor
29-220	7W and MU49	Permanent acquisition required for: Construction of a realigned section of the existing Heath Road Utility works, including the installation or diversion of underground utilities within a multi-utility corridor
29-221	7A, 7W, 7Y, MU48, MU49, MU50, MUT13, OH6, OH7 and OHT4	Permanent acquisition required for: Construction of the new A122 Lower Thames Crossing, a new highway three-lane dual carriageway Construction of a realigned section of the existing Heath Road Construction of a new two-lane link road between the westbound carriageway of the improved A13 to the A1089 and new A122 Lower Thames Crossing northbound link road and the southbound carriageway of the new A122 Lower Thames Crossing Utility works, including the installation or diversion of underground utilities within a multi-utility corridor Overhead lines diversion works, including the removal of existing overhead lines and pylons, construction of new overhead lines and pylons and works to existing overhead lines and pylons
29-222	7W and MU49	Permanent acquisition required for: Construction of a realigned section of the existing Heath Road Utility works, including the installation or diversion of underground utilities within a multi-utility corridor
29-223	7W and MU49	Permanent acquisition required for: Construction of a realigned section of the existing Heath Road Utility works, including the installation or diversion of underground utilities within a multi-utility corridor
29-224	7W and MU49	Permanent acquisition required for: Construction of a realigned section of the existing Heath Road Utility works, including the installation or diversion of underground utilities within a multi-utility corridor
29-225	7W and MU49	Permanent acquisition required for: Construction of a realigned section of the existing Heath Road

**Table 1: Permanent Acquisition of Land - by plot number**

Land plans plot ref.	DCO Work No(s).	Purpose for which the land is required:
29-225 Cont'd		Utility works, including the installation or diversion of underground utilities within a multi-utility corridor
29-226	7W and MU49	Permanent acquisition required for: Construction of a realigned section of the existing Heath Road Utility works, including the installation or diversion of underground utilities within a multi-utility corridor
29-227	7W and MU49	Permanent acquisition required for: Construction of a realigned section of the existing Heath Road Utility works, including the installation or diversion of underground utilities within a multi-utility corridor
29-228	7W and MU49	Permanent acquisition required for: Construction of a realigned section of the existing Heath Road Utility works, including the installation or diversion of underground utilities within a multi-utility corridor
29-229	7W and MU49	Permanent acquisition required for: Construction of a realigned section of the existing Heath Road Utility works, including the installation or diversion of underground utilities within a multi-utility corridor and the installation of a new electrical substation
29-230	MU49, OH6 and OH7	Permanent acquisition required for: Utility works, including the installation or diversion of underground utilities within a multi-utility corridor Overhead lines diversion works, including the removal of existing overhead lines and pylons, construction of new overhead lines and pylons and works to existing overhead lines and pylons
29-232	7W and MU49	Permanent acquisition required for: Construction of a realigned section of the existing Heath Road Utility works, including the installation or diversion of underground utilities within a multi-utility corridor
29-233	7W, MU49 and OH7	Permanent acquisition required for: Construction of a realigned section of the existing Heath Road Utility works, including the installation or diversion of underground utilities within a multi-utility corridor

**Table 1: Permanent Acquisition of Land - by plot number**

Land plans plot ref.	DCO Work No(s).	Purpose for which the land is required:
29-233 Cont'd		Overhead lines diversion works, including the removal of existing overhead lines and pylons, construction of new overhead lines and pylons and works to existing overhead lines and pylons
29-234	OH6	Permanent acquisition required for: Overhead lines diversion works, including the removal of existing overhead lines and pylons, construction of new overhead lines and pylons and works to existing overhead lines and pylons
29-235	7W, MU49 and OH7	Permanent acquisition required for: Construction of a realigned section of the existing Heath Road Utility works, including the installation or diversion of underground utilities within a multi-utility corridor Overhead lines diversion works, including the removal of existing overhead lines and pylons, construction of new overhead lines and pylons and works to existing overhead lines and pylons
29-239	MU49	Permanent acquisition required for: Utility works, including the installation or diversion of underground utilities within a multi-utility corridor
29-240	7T	Permanent acquisition required for: Improvements to the existing A1089
29-241	MU49	Permanent acquisition required for: Utility works, including the installation or diversion of underground utilities within a multi-utility corridor
29-243	7T	Permanent acquisition required for: Improvements to the existing A1089
29-244	7T	Permanent acquisition required for: Improvements to the existing A1089
29-246	OH6	Permanent acquisition required for: Overhead lines diversion works, including the removal of existing overhead lines and pylons, construction of new overhead lines and pylons and works to existing overhead lines and pylons

<b>Table 1: Permanent Acquisition of Land - by plot number</b>		
<b>Land plans plot ref.</b>	<b>DCO Work No(s).</b>	<b>Purpose for which the land is required:</b>
29-252	7D	Permanent acquisition required for: Construction of a realigned section of the A1013 from Orsett Cock roundabout westwards - improvement to the existing A1013 - construction of the new public right of way along the verge of the improved A1013
29-253	7D	Permanent acquisition required for: Construction of a realigned section of the A1013 from Orsett Cock roundabout westwards - improvement to the existing A1013 - construction of the new public right of way along the verge of the improved A1013 - construction of a new private means of access from the improved A1013
29-254	7D	Permanent acquisition required for: Construction of a realigned section of the A1013 from Orsett Cock roundabout westwards - improvement to the existing A1013 - construction of the new public right of way along the verge of the improved A1013 - construction of a new private means of access from the improved A1013
29-255	7A, 7Y, MU48, OH7 and OHT4	Permanent acquisition required for: Construction of the new A122 Lower Thames Crossing, a new highway three-lane dual carriageway Construction of a new two-lane link road between the westbound carriageway of the improved A13 to the A1089 and new A122 Lower Thames Crossing northbound link road and the southbound carriageway of the new A122 Lower Thames Crossing Utility works, including the installation or diversion of underground utilities within a multi-utility corridor Overhead lines diversion works, including the removal of existing overhead lines and pylons, construction of new overhead lines and pylons and works to existing overhead lines and pylons
29-257	7J and MU46	Permanent acquisition required for: Construction of a new public right of way between Woolings Close and Rectory Road Utility works, including the installation or diversion of underground utilities within a multi-utility corridor

**Table 1: Permanent Acquisition of Land - by plot number**

Land plans plot ref.	DCO Work No(s).	Purpose for which the land is required:
29-259	7D and MU44	Permanent acquisition required for: Construction of a realigned section of the A1013 from Orsett Cock roundabout westwards - improvement to the existing A1013 - construction of the new public right of way along the verge of the improved A1013  Utility works, including the installation or diversion of underground utilities within a multi-utility corridor
29-260	7D	Permanent acquisition required for: Construction of a realigned section of the A1013 from Orsett Cock roundabout westwards - improvement to the existing A1013 - construction of the new public right of way along the verge of the improved A1013
29-261	7Y	Permanent acquisition required for: Construction of a new two-lane link road between the westbound carriageway of the improved A13 to the A1089 and new A122 Lower Thames Crossing northbound link road and the southbound carriageway of the new A122 Lower Thames Crossing
29-265	7A, 7Y, OH7 and OHT4	Permanent acquisition required for: Construction of the new A122 Lower Thames Crossing, a new highway three-lane dual carriageway Construction of a new two-lane link road between the westbound carriageway of the improved A13 to the A1089 and new A122 Lower Thames Crossing northbound link road and the southbound carriageway of the new A122 Lower Thames Crossing Overhead lines diversion works, including the removal of existing overhead lines and pylons, construction of new overhead lines and pylons and works to existing overhead lines and pylons
29-269	7D	Permanent acquisition required for: Improvement to the existing A1013 and construction of the new public right of way along the verge of the improved A1013
29-270	7D	Permanent acquisition required for: Improvement to the existing A1013 and construction of the new public right of way along the verge of the improved A1013
29-271	7D	Permanent acquisition required for: Improvement to the existing A1013 and construction of the new public right of way along the verge of the improved A1013
29-272	7D	Permanent acquisition required for: Improvement to the existing A1013 and construction of the new public right of way along the verge of the improved A1013

**Table 1: Permanent Acquisition of Land - by plot number**

Land plans plot ref.	DCO Work No(s).	Purpose for which the land is required:
29-273	7D	Permanent acquisition required for: Improvement to the existing A1013 and construction of the new public right of way along the verge of the improved A1013
29-274	7D	Permanent acquisition required for: Improvement to the existing A1013 and construction of the new public right of way along the verge of the improved A1013
29-275	7D	Permanent acquisition required for: Improvement to the existing A1013 and construction of the new public right of way along the verge of the improved A1013
29-276	7D	Permanent acquisition required for: Improvement to the existing A1013 and construction of the new public right of way along the verge of the improved A1013
29-278	7D and MU44	Permanent acquisition required for: Construction of a realigned section of the A1013 from Orsett Cock roundabout westwards - improvement to the existing A1013 - construction of the new public right of way along the verge of the improved A1013  Utility works, including the installation or diversion of underground utilities within a multi-utility corridor
29-279	7D and MU44	Permanent acquisition required for: Construction of a realigned section of the A1013 from Orsett Cock roundabout westwards - improvement to the existing A1013 - construction of the new public right of way along the verge of the improved A1013  Utility works, including the installation or diversion of underground utilities within a multi-utility corridor
29-280	7D and MU44	Permanent acquisition required for: Construction of a realigned section of the A1013 from Orsett Cock roundabout westwards - improvement to the existing A1013 - construction of the new public right of way along the verge of the improved A1013  Utility works, including the installation or diversion of underground utilities within a multi-utility corridor

**Table 1: Permanent Acquisition of Land - by plot number**

Land plans plot ref.	DCO Work No(s).	Purpose for which the land is required:
29-281	7D	Permanent acquisition required for: Construction of a realigned section of the A1013 from Orsett Cock roundabout westwards - improvement to the existing A1013 - construction of the new public right of way along the verge of the improved A1013
30-03	CA13 and CA9	Permanent acquisition required for: Provision for temporary access and traffic management for the temporary construction compound
30-13	CA9	Permanent acquisition required for: Provision for temporary access and traffic management for the temporary construction compound
30-15	CA9	Permanent acquisition required for: Provision for temporary access and traffic management for the temporary construction compound
30-16	CA9	Permanent acquisition required for: Provision for temporary access and traffic management for the temporary construction compound
30-18	CA9	Permanent acquisition required for: Provision for temporary access and traffic management for the temporary construction compound
30-70	CA9	Permanent acquisition required for: Provision for temporary access and traffic management for the temporary construction compound
31-01	7F and G6	Permanent acquisition required for: Improvement to the existing dual carriageway A13 Installation of a high-pressure gas pipeline
31-03	7F and G6	Permanent acquisition required for: Improvement to the existing dual carriageway A13 Installation of a high-pressure gas pipeline



**Table 1: Permanent Acquisition of Land - by plot number**

Land plans plot ref.	DCO Work No(s).	Purpose for which the land is required:
31-04	7F and G6	Permanent acquisition required for: Improvement to the existing dual carriageway A13 Installation of a high-pressure gas pipeline
31-12	G6 and G6a	Permanent acquisition required for: Installation of a high-pressure gas pipeline Construction of a new gas compound
31-23	7F	Permanent acquisition required for: Improvement to the existing dual carriageway A13
31-24	7F	Permanent acquisition required for: Improvement to the existing dual carriageway A13
31-25	7F	Permanent acquisition required for: Improvement to the existing dual carriageway A13
31-26	7F	Permanent acquisition required for: Improvement to the existing dual carriageway A13
31-27	7F	Permanent acquisition required for: Improvement to the existing dual carriageway A13
31-28	7F	Permanent acquisition required for: Improvement to the existing dual carriageway A13
31-29	7F	Permanent acquisition required for: Improvement to the existing dual carriageway A13
31-30	7F	Permanent acquisition required for: Improvement to the existing dual carriageway A13

**Table 1: Permanent Acquisition of Land - by plot number**

Land plans plot ref.	DCO Work No(s).	Purpose for which the land is required:
31-31	7F	Permanent acquisition required for: Improvement to the existing dual carriageway A13
31-32	7F	Permanent acquisition required for: Improvement to the existing dual carriageway A13
31-33	7F	Permanent acquisition required for: Improvement to the existing dual carriageway A13
31-34	E26	Permanent acquisition required for: Implementation of environmental works to create a compensatory habitat site for nitrogen deposition
31-35	7F	Permanent acquisition required for: Improvement to the existing dual carriageway A13
31-36	7F	Permanent acquisition required for: Improvement to the existing dual carriageway A13
32-01	7D, MU44, MU46, MU47 and MUT17	Permanent acquisition required for: Construction of a realigned section of the A1013 from Orsett Cock roundabout westwards - improvement to the existing A1013 - construction of the new public right of way along the verge of the improved A1013  Utility works, including the installation or diversion of underground utilities within a multi-utility corridor
32-02	7D, MU44, MU46, MU47 and MUT17	Permanent acquisition required for: Construction of a realigned section of the A1013 from Orsett Cock roundabout westwards - improvement to the existing A1013 - construction of the new public right of way along the verge of the improved A1013  Utility works, including the installation or diversion of underground utilities within a multi-utility corridor

**Table 1: Permanent Acquisition of Land - by plot number**

Land plans plot ref.	DCO Work No(s).	Purpose for which the land is required:
32-03	7D, MU44, MU46, MU47 and MUT17	Permanent acquisition required for: Construction of a realigned section of the A1013 from Orsett Cock roundabout westwards - improvement to the existing A1013 - construction of the new public right of way along the verge of the improved A1013  Utility works, including the installation or diversion of underground utilities within a multi-utility corridor
32-04	7D, MU44, MU46 and MU47	Permanent acquisition required for: Construction of a realigned section of the A1013 from Orsett Cock roundabout westwards - improvement to the existing A1013 - construction of the new public right of way along the verge of the improved A1013  Utility works, including the installation or diversion of underground utilities within a multi-utility corridor
32-06	7G, 7J and MU46	Permanent acquisition required for: Construction of new A122 Lower Thames Crossing link roads, including a new two-lane link road, between the southbound carriageway of the new A122 Lower Thames Crossing and the improved Orsett Cock roundabout  Construction of a new public right of way between Woolings Close and Rectory Road  Utility works, including the installation or diversion of underground utilities within a multi-utility corridor
32-08	7F, 7H, 7I and MU46	Permanent acquisition required for: Improvement to the existing dual carriageway A13  Construction of a new link road between Orsett Cock roundabout and A13, including a new two-lane link road, between the improved Orsett Cock roundabout and the westbound carriageway of the improved A13  Construction of the new A13 eastbound link roads, including a new two-lane link road, between eastbound carriageway of the improved A13 and the new link road between the new A122 Lower Thames Crossing and the improved Orsett Cock roundabout  Utility works, including the installation or diversion of underground utilities within a multi-utility corridor
32-09	7D, MU44, MU46, MU47 and MUT17	Permanent acquisition required for: Construction of a realigned section of the A1013 from Orsett Cock roundabout westwards - improvement to the existing A1013 - construction of the new public right of way along the verge of the improved A1013

**Table 1: Permanent Acquisition of Land - by plot number**

Land plans plot ref.	DCO Work No(s).	Purpose for which the land is required:
32-09 Cont'd		Utility works, including the installation or diversion of underground utilities within a multi-utility corridor
32-10	7E, 7H, 7Y, MU44, MU46 and MU47	<p>Permanent acquisition required for:</p> <p>Construction of the new A13 westbound link roads, including</p> <ul style="list-style-type: none"> <li>- construction of a new two-lane link road, between the westbound carriageway of the improved A13 and the Orsett Cock roundabout and the southbound carriageway of the improved A1089</li> <li>- construction of a new two-lane link road between the westbound carriageway of the improved A13 and the new link road from the A1089 connecting onto the new A122 Lower Thames Crossing</li> </ul> <p>Construction of a new link road between Orsett Cock roundabout and A13, including a new two-lane link road, between the improved Orsett Cock roundabout and the westbound carriageway of the improved A13</p> <p>Construction of a new two-lane link road between the westbound carriageway of the improved A13 to the A1089 and new A122 Lower Thames Crossing northbound link road and the southbound carriageway of the new A122 Lower Thames Crossing</p> <p>Utility works, including the installation or diversion of underground utilities within a multi-utility corridor</p>
32-19	7J and MU46	<p>Permanent acquisition required for:</p> <p>Construction of a new public right of way between Woolings Close and Rectory Road</p> <p>Utility works, including the installation or diversion of underground utilities within a multi-utility corridor</p>
32-20	7G, 7I, 7J, G6, MU45 and MU46	<p>Permanent acquisition required for:</p> <p>Construction of new A122 Lower Thames Crossing link roads, including</p> <ul style="list-style-type: none"> <li>- construction of the new two-lane link road, between the southbound carriageway of the new A122 Lower Thames Crossing and the improved Orsett Cock roundabout</li> <li>- construction of the new two-lane road, between the new link road and the eastbound carriageway of the improved A13 trunk road</li> <li>- construction of the new link road between the new A122 Lower Thames Crossing and the existing Orsett Cock roundabout</li> </ul> <p>Construction of the new A13 eastbound link roads, including</p> <ul style="list-style-type: none"> <li>- construction of a new two-lane link road, between eastbound carriageway of the improved A13 and the new link road between the new A122 Lower Thames Crossing and the improved Orsett Cock roundabout</li> <li>- construction of a new bridge to carry the new link road between the eastbound carriageway of the improved A13 and the improved Orsett Cock roundabout over the new link roads of the new A122 Lower Thames Crossing to the improved A13 trunk road</li> </ul>

<b>Table 1: Permanent Acquisition of Land - by plot number</b>		
<b>Land plans plot ref.</b>	<b>DCO Work No(s).</b>	<b>Purpose for which the land is required:</b>
32-20 Cont'd		<p>Construction of a realigned section of Rectory Road, including</p> <ul style="list-style-type: none"> <li>- construction of a new bridge to carry the realigned Rectory Road over the new A122 Lower Thames Crossing link roads to Orsett Cock, over the new A122 Lower Thames Crossing link roads to A13 eastbound carriageway, over the improved A13 trunk road, over the link roads between the improved A13 westbound carriageway, the north and southbound carriageways of the new A122 Lower Thames Crossing and the and the southbound carriageway of the improved A1089 and over the new link road between Orsett Cock and A13 westbound carriageway</li> <li>- improvement works to the existing Rectory Road</li> <li>- construction of two new public right of way along the verge of the improved Rectory Road</li> <li>- construction of a new public right of way between Woolings Close and Rectory Road</li> </ul> <p>Installation of a high-pressure gas pipeline</p> <p>Utility works, including the installation or diversion of underground utilities within a multi-utility corridor and the installation of a new electrical substation</p> <p>Utility works, including the installation or diversion of underground utilities within a multi-utility corridor</p>
32-21	7J and MU46	<p>Permanent acquisition required for:</p> <p>Construction of a new public right of way between Woolings Close and Rectory Road</p> <p>Utility works, including the installation or diversion of underground utilities within a multi-utility corridor</p>
32-22	7F, 7H and 7I	<p>Permanent acquisition required for:</p> <p>Improvement to the existing dual carriageway A13</p> <p>Construction of a new link road between Orsett Cock roundabout and A13, including a new two-lane link road, between the improved Orsett Cock roundabout and the westbound carriageway of the improved A13</p> <p>Construction of the new A13 eastbound link roads, including a new two-lane link road, between eastbound carriageway of the improved A13 and the new link road between the new A122 Lower Thames Crossing and the improved Orsett Cock roundabout</p>
32-23	7F, 7H and 7I	<p>Permanent acquisition required for:</p> <p>Improvement to the existing dual carriageway A13</p> <p>Construction of a new link road between Orsett Cock roundabout and A13, including a new two-lane link road, between the improved Orsett Cock roundabout and the westbound carriageway of the improved A13</p> <p>Construction of the new A13 eastbound link roads, including a new two-lane link road, between eastbound carriageway of the improved A13 and the new link road between the new A122 Lower Thames Crossing and the improved Orsett Cock roundabout</p>
32-24	7F, 7H and 7I	<p>Permanent acquisition required for:</p> <p>Improvement to the existing dual carriageway A13</p>

**Table 1: Permanent Acquisition of Land - by plot number**

Land plans plot ref.	DCO Work No(s).	Purpose for which the land is required:
32-24 Cont'd		<p>Construction of a new link road between Orsett Cock roundabout and A13, including a new two-lane link road, between the improved Orsett Cock roundabout and the westbound carriageway of the improved A13</p> <p>Construction of the new A13 eastbound link roads, including a new two-lane link road, between eastbound carriageway of the improved A13 and the new link road between the new A122 Lower Thames Crossing and the improved Orsett Cock roundabout</p>
32-26	7E, 7H, 7Y and MU44	<p>Permanent acquisition required for:</p> <p>Construction of the new A13 westbound link roads, including</p> <ul style="list-style-type: none"> <li>- construction of a new two-lane link road, between the westbound carriageway of the improved A13 and the Orsett Cock roundabout and the southbound carriageway of the improved A1089</li> <li>- construction of a new two-lane link road between the westbound carriageway of the improved A13 and the new link road from the A1089 connecting onto the new A122 Lower Thames Crossing</li> </ul> <p>Construction of a new link road between Orsett Cock roundabout and A13, including</p> <ul style="list-style-type: none"> <li>- construction of the new two-lane link road, between the improved Orsett Cock roundabout and the westbound carriageway of the improved A13</li> <li>- construction of a new bridge to carry the new link road between the existing Orsett Cock roundabout and the westbound carriageway of A13 over the new link road between the westbound carriageway of A13 and the new A122 Lower Thames Crossing trunk road</li> </ul> <p>Construction of a new two-lane link road between the westbound carriageway of the improved A13 to the A1089 and new A122 Lower Thames Crossing northbound link road and the southbound carriageway of the new A122 Lower Thames Crossing</p> <p>Utility works, including the installation or diversion of underground utilities within a multi-utility corridor</p>
32-27	7D, MU44, MU46 and MU47	<p>Permanent acquisition required for:</p> <p>Construction of a realigned section of the A1013 from Orsett Cock roundabout westwards</p> <ul style="list-style-type: none"> <li>- improvement to the existing A1013</li> <li>- construction of the new public right of way along the verge of the improved A1013</li> </ul> <p>Utility works, including the installation or diversion of underground utilities within a multi-utility corridor</p>
32-28	7D and MU47	<p>Permanent acquisition required for:</p> <p>Construction of a realigned section of the A1013 from Orsett Cock roundabout westwards</p> <ul style="list-style-type: none"> <li>- improvement to the existing A1013</li> <li>- construction of the new public right of way along the verge of the improved A1013</li> </ul> <p>Utility works, including the installation or diversion of underground utilities within a multi-utility corridor</p>

**Table 1: Permanent Acquisition of Land - by plot number**

Land plans plot ref.	DCO Work No(s).	Purpose for which the land is required:
32-29	7D, MU44, MU46 and MU47	Permanent acquisition required for: Construction of a realigned section of the A1013 from Orsett Cock roundabout westwards - improvement to the existing A1013 - construction of the new public right of way along the verge of the improved A1013  Utility works, including the installation or diversion of underground utilities within a multi-utility corridor
32-30	7D, MU43, MU44, MU46 and MU47	Permanent acquisition required for: Construction of a realigned section of the A1013 from Orsett Cock roundabout westwards - improvement to the existing A1013 - construction of the new public right of way along the verge of the improved A1013  Utility works, including the installation or diversion of underground utilities within a multi-utility corridor
32-31	7D and MU47	Permanent acquisition required for: Construction of a realigned section of the A1013 from Orsett Cock roundabout westwards - improvement to the existing A1013 - construction of the new public right of way along the verge of the improved A1013  Utility works, including the installation or diversion of underground utilities within a multi-utility corridor
32-32	7D, MU44, MU46 and MU47	Permanent acquisition required for: Construction of a realigned section of the A1013 from Orsett Cock roundabout westwards - improvement to the existing A1013 - construction of the new public right of way along the verge of the improved A1013  Utility works, including the installation or diversion of underground utilities within a multi-utility corridor
32-34	7D, MU43, MU44 and MU47	Permanent acquisition required for: Construction of a realigned section of the A1013 from Orsett Cock roundabout westwards - improvement to the existing A1013 - construction of the new public right of way along the verge of the improved A1013  Utility works, including the installation or diversion of underground utilities within a multi-utility corridor

**Table 1: Permanent Acquisition of Land - by plot number**

Land plans plot ref.	DCO Work No(s).	Purpose for which the land is required:
32-37	7E, 7F, 7G, 7H, 7I, 7J and MU45	<p>Permanent acquisition required for:</p> <p>Construction of the new A13 westbound link roads, including a new two-lane link road between the westbound carriageway of the improved A13 and the new link road from the A1089 connecting onto the new A122 Lower Thames Crossing</p> <p>Improvement to the existing dual carriageway A13</p> <p>Construction of new A122 Lower Thames Crossing link roads, including a new two-lane link road, between the new link road and the eastbound carriageway of the improved A13 trunk road</p> <p>Construction of a new link road between Orsett Cock roundabout and A13, including a new two-lane link road, between the improved Orsett Cock roundabout and the westbound carriageway of the improved A13</p> <p>Construction of the new A13 eastbound link roads, including a new two-lane link road, between eastbound carriageway of the improved A13 and the new link road between the new A122 Lower Thames Crossing and the improved Orsett Cock roundabout</p> <p>Construction of a realigned section of Rectory Road, including</p> <ul style="list-style-type: none"> <li>- construction of a new bridge to carry the realigned Rectory Road over the new A122 Lower Thames Crossing link roads to Orsett Cock, over new A122 Lower Thames Crossing link roads to A13 eastbound carriageway, over the improved A13 trunk road, over the link roads between the improved A13 westbound carriageway, the north and southbound carriageways of the new A122 Lower Thames Crossing and the and the southbound carriageway of the improved A1089 and over the new link road between Orsett Cock and A13 westbound carriageway</li> <li>- improvement works to the existing Rectory Road</li> <li>- construction of two new public right of way along the verge of the improved Rectory Road</li> <li>- the demolition of the existing Rectory Road bridge over the existing A13</li> </ul> <p>Utility works, including the installation or diversion of underground utilities within a multi-utility corridor</p>
32-38	7D, MU43 and MU44	<p>Permanent acquisition required for:</p> <p>Construction of a realigned section of the A1013 from Orsett Cock roundabout westwards</p> <ul style="list-style-type: none"> <li>- improvement to the existing A1013</li> <li>- construction of the new public right of way along the verge of the improved A1013</li> </ul> <p>Utility works, including the installation or diversion of underground utilities within a multi-utility corridor</p>
32-40	7D, 7E, 7H, 7J, MU43, MU44 and MU45	<p>Permanent acquisition required for:</p> <p>Construction of a realigned section of the A1013 from Orsett Cock roundabout westwards</p> <ul style="list-style-type: none"> <li>- improvement to the existing A1013</li> <li>- construction of the new public right of way along the verge of the improved A1013</li> </ul> <p>Construction of the new A13 westbound link roads, including a new two-lane link road, between the westbound carriageway of the improved A13 and the Orsett Cock roundabout and the southbound carriageway of the improved A1089</p>



**Table 1: Permanent Acquisition of Land - by plot number**

Land plans plot ref.	DCO Work No(s).	Purpose for which the land is required:
32-40 Cont'd		<p>Construction of a new link road between Orsett Cock roundabout and A13, including a new two-lane link road, between the improved Orsett Cock roundabout and the westbound carriageway of the improved A13</p> <p>Construction of a realigned section of Rectory Road, including</p> <ul style="list-style-type: none"> <li>- construction of a new bridge to carry the realigned Rectory Road over the new A122 Lower Thames Crossing link roads to Orsett Cock, over new A122 Lower Thames Crossing link roads to A13 eastbound carriageway, over the improved A13 trunk road, over the link roads between the improved A13 westbound carriageway, the north and southbound carriageways of the new A122 Lower Thames Crossing and the and the southbound carriageway of the improved A1089 and over the new link road between Orsett Cock and A13 westbound carriageway</li> <li>- improvement works to the existing Rectory Road</li> <li>- construction of two new public right of way along the verge of the improved Rectory Road</li> </ul> <p>Utility works, including the installation or diversion of underground utilities within a multi-utility corridor</p>
32-41	7D, MU43 and MU44	<p>Permanent acquisition required for:</p> <p>Construction of a realigned section of the A1013 from Orsett Cock roundabout westwards</p> <ul style="list-style-type: none"> <li>- improvement to the existing A1013</li> <li>- construction of the new public right of way along the verge of the improved A1013</li> </ul> <p>Utility works, including the installation or diversion of underground utilities within a multi-utility corridor</p>
32-42	7D, MU43 and MU44	<p>Permanent acquisition required for:</p> <p>Construction of a realigned section of the A1013 from Orsett Cock roundabout westwards</p> <ul style="list-style-type: none"> <li>- improvement to the existing A1013</li> <li>- construction of the new public right of way along the verge of the improved A1013</li> </ul> <p>Utility works, including the installation or diversion of underground utilities within a multi-utility corridor</p>
32-43	7D, MU43 and MU44	<p>Permanent acquisition required for:</p> <p>Construction of a realigned section of the A1013 from Orsett Cock roundabout westwards</p> <ul style="list-style-type: none"> <li>- improvement to the existing A1013</li> <li>- construction of the new public right of way along the verge of the improved A1013</li> </ul> <p>Utility works, including the installation or diversion of underground utilities within a multi-utility corridor</p>

<b>Table 1: Permanent Acquisition of Land - by plot number</b>		
<b>Land plans plot ref.</b>	<b>DCO Work No(s).</b>	<b>Purpose for which the land is required:</b>
32-45	7D and MU43	<p>Permanent acquisition required for:</p> <p>Construction of a realigned section of the A1013 from Orsett Cock roundabout westwards</p> <ul style="list-style-type: none"> <li>- improvement to the existing A1013</li> <li>- construction of the new public right of way along the verge of the improved A1013</li> </ul> <p>Utility works, including the installation or diversion of underground utilities within a multi-utility corridor</p>
32-46	7D, MU43 and MU44	<p>Permanent acquisition required for:</p> <p>Construction of a realigned section of the A1013 from Orsett Cock roundabout westwards</p> <ul style="list-style-type: none"> <li>- improvement to the existing A1013</li> <li>- construction of the new public right of way along the verge of the improved A1013</li> </ul> <p>Utility works, including the installation or diversion of underground utilities within a multi-utility corridor</p>
32-47	7D, MU43 and MU44	<p>Permanent acquisition required for:</p> <p>Construction of a realigned section of the A1013 from Orsett Cock roundabout westwards</p> <ul style="list-style-type: none"> <li>- improvement to the existing A1013</li> <li>- construction of the new public right of way along the verge of the improved A1013</li> </ul> <p>Utility works, including the installation or diversion of underground utilities within a multi-utility corridor</p>
32-50	7D, MU43 and MU44	<p>Permanent acquisition required for:</p> <p>Construction of a realigned section of the A1013 from Orsett Cock roundabout westwards</p> <ul style="list-style-type: none"> <li>- improvement to the existing A1013</li> <li>- construction of the new public right of way along the verge of the improved A1013</li> </ul> <p>Utility works, including the installation or diversion of underground utilities within a multi-utility corridor</p>
32-51	7D, 7E, 7H, 7J, MU43, MU44 and MU45	<p>Permanent acquisition required for:</p> <p>Construction of a realigned section of the A1013 from Orsett Cock roundabout westwards</p> <ul style="list-style-type: none"> <li>- improvement to the existing A1013</li> <li>- construction of the new public right of way along the verge of the improved A1013</li> </ul> <p>Construction of the new A13 westbound link roads, including a new two-lane link road, between the westbound carriageway of the improved A13 and the Orsett Cock roundabout and the southbound carriageway of the improved A1089</p>

**Table 1: Permanent Acquisition of Land - by plot number**

Land plans plot ref.	DCO Work No(s).	Purpose for which the land is required:
32-51 Cont'd		<p>Construction of a new link road between Orsett Cock roundabout and A13, including a new two-lane link road, between the improved Orsett Cock roundabout and the westbound carriageway of the improved A13</p> <p>Construction of a realigned section of Rectory Road, including</p> <ul style="list-style-type: none"> <li>- construction of a new bridge to carry the realigned Rectory Road over the new A122 Lower Thames Crossing link roads to Orsett Cock, over new A122 Lower Thames Crossing link roads to A13 eastbound carriageway, over the improved A13 trunk road , over the link roads between the improved A13 westbound carriageway, the north and southbound carriageways of the new A122 Lower Thames Crossing and the and the southbound carriageway of the improved A1089 and over the new link road between Orsett Cock and A13 westbound carriageway</li> <li>- improvement works to the existing Rectory Road</li> <li>- construction of two new public right of way along the verge of the improved Rectory Road</li> </ul> <p>Utility works, including the installation or diversion of underground utilities within a multi-utility corridor</p>
32-52	7D, 7E, 7H, 7J, MU44 and MU45	<p>Permanent acquisition required for:</p> <p>Construction of a realigned section of the A1013 from Orsett Cock roundabout westwards</p> <ul style="list-style-type: none"> <li>- improvement to the existing A1013</li> <li>- construction of the new public right of way along the verge of the improved A1013</li> </ul> <p>Construction of the new A13 westbound link roads, including a new two-lane link road, between the westbound carriageway of the improved A13 and the Orsett Cock roundabout and the southbound carriageway of the improved A1089</p> <p>Construction of a new link road between Orsett Cock roundabout and A13, including a new two-lane link road, between the improved Orsett Cock roundabout and the westbound carriageway of the improved A13</p> <p>Construction of a realigned section of Rectory Road, including</p> <ul style="list-style-type: none"> <li>- construction of a new bridge to carry the realigned Rectory Road over the new A122 Lower Thames Crossing link roads to Orsett Cock, over new A122 Lower Thames Crossing link roads to A13 eastbound carriageway, over the improved A13 trunk road , over the link roads between the improved A13 westbound carriageway, the north and southbound carriageways of the new A122 Lower Thames Crossing and the and the southbound carriageway of the improved A1089 and over the new link road between Orsett Cock and A13 westbound carriageway</li> <li>- improvement works to the existing Rectory Road</li> <li>- construction of two new public right of way along the verge of the improved Rectory Road</li> </ul> <p>Utility works, including the installation or diversion of underground utilities within a multi-utility corridor</p>
32-54	7D, 7E, 7H, 7J, MU44 and MU45	<p>Permanent acquisition required for:</p> <p>Construction of a realigned section of the A1013 from Orsett Cock roundabout westwards</p> <ul style="list-style-type: none"> <li>- improvement to the existing A1013</li> <li>- construction of the new public right of way along the verge of the improved A1013</li> </ul>

**Table 1: Permanent Acquisition of Land - by plot number**

Land plans plot ref.	DCO Work No(s).	Purpose for which the land is required:
32-54 Cont'd		<p>Construction of the new A13 westbound link roads, including a new two-lane link road, between the westbound carriageway of the improved A13 and the Orsett Cock roundabout and the southbound carriageway of the improved A1089</p> <p>Construction of a new link road between Orsett Cock roundabout and A13, including a new two-lane link road, between the improved Orsett Cock roundabout and the westbound carriageway of the improved A13</p> <p>Construction of a realigned section of Rectory Road, including</p> <ul style="list-style-type: none"> <li>- construction of a new bridge to carry the realigned Rectory Road over the new A122 Lower Thames Crossing link roads to Orsett Cock, over new A122 Lower Thames Crossing link roads to A13 eastbound carriageway, over the improved A13 trunk road , over the link roads between the improved A13 westbound carriageway, the north and southbound carriageways of the new A122 Lower Thames Crossing and the and the southbound carriageway of the improved A1089 and over the new link road between Orsett Cock and A13 westbound carriageway</li> <li>- improvement works to the existing Rectory Road</li> <li>- construction of two new public right of way along the verge of the improved Rectory Road</li> </ul> <p>Utility works, including the installation or diversion of underground utilities within a multi-utility corridor</p>
32-56	7D, 7J, 7X, MU41, MU43, MU44 and MU45	<p>Permanent acquisition required for:</p> <p>Construction of a realigned section of the A1013 from Orsett Cock roundabout westwards</p> <ul style="list-style-type: none"> <li>- improvement to the existing A1013</li> <li>- construction of the new public right of way along the verge of the improved A1013</li> </ul> <p>Construction of a realigned section of Rectory Road, including</p> <ul style="list-style-type: none"> <li>- construction of a new bridge to carry the realigned Rectory Road over the new A122 Lower Thames Crossing link roads to Orsett Cock, over new A122 Lower Thames Crossing link roads to A13 eastbound carriageway, over the improved A13 trunk road , over the link roads between the improved A13 westbound carriageway, the north and southbound carriageways of the new A122 Lower Thames Crossing and the and the southbound carriageway of the improved A1089 and over the new link road between Orsett Cock and A13 westbound carriageway</li> <li>- improvement works to the existing Rectory Road</li> <li>- construction of two new public right of way along the verge of the improved Rectory Road</li> </ul> <p>Construction of a new public right of way between the new bridge to carry the new public right of way over the new A122 Lower Thames Crossing and the realigned A1013 Stanford Road</p> <p>Utility works, including the installation or diversion of underground utilities within a multi-utility corridor</p>
32-60	7G, 7I, 7J, G6 and MU45	<p>Permanent acquisition required for:</p> <p>Construction of new A122 Lower Thames Crossing link roads, including a new link road between the new A122 Lower Thames Crossing and the existing Orsett Cock roundabout</p> <p>Construction of the new A13 eastbound link roads, including a new two-lane link road, between eastbound carriageway of the improved A13 and the new link road between the new A122 Lower Thames Crossing and the improved Orsett Cock roundabout</p>

**Table 1: Permanent Acquisition of Land - by plot number**

Land plans plot ref.	DCO Work No(s).	Purpose for which the land is required:
32-60 Cont'd		<p>Construction of a realigned section of Rectory Road, including</p> <ul style="list-style-type: none"> <li>- construction of a new bridge to carry the realigned Rectory Road over the new A122 Lower Thames Crossing link roads to Orsett Cock, over new A122 Lower Thames Crossing link roads to A13 eastbound carriageway, over the improved A13 trunk road , over the link roads between the improved A13 westbound carriageway, the north and southbound carriageways of the new A122 Lower Thames Crossing and the and the southbound carriageway of the improved A1089 and over the new link road between Orsett Cock and A13 westbound carriageway</li> <li>- improvement works to the existing Rectory Road</li> <li>- construction of two new public right of way along the verge of the improved Rectory Road</li> </ul> <p>Installation of a high-pressure gas pipeline</p> <p>Utility works, including the installation or diversion of underground utilities within a multi-utility corridor</p>
32-62	7G, 7I, 7J, G6 and MU45	<p>Permanent acquisition required for:</p> <p>Construction of new A122 Lower Thames Crossing link roads, including a new link road between the new A122 Lower Thames Crossing and the existing Orsett Cock roundabout</p> <p>Construction of the new A13 eastbound link roads, including a new two-lane link road, between eastbound carriageway of the improved A13 and the new link road between the new A122 Lower Thames Crossing and the improved Orsett Cock roundabout</p> <p>Construction of a realigned section of Rectory Road, including</p> <ul style="list-style-type: none"> <li>- construction of a new bridge to carry the realigned Rectory Road over the new A122 Lower Thames Crossing link roads to Orsett Cock, over new A122 Lower Thames Crossing link roads to A13 eastbound carriageway, over the improved A13 trunk road , over the link roads between the improved A13 westbound carriageway, the north and southbound carriageways of the new A122 Lower Thames Crossing and the and the southbound carriageway of the improved A1089 and over the new link road between Orsett Cock and A13 westbound carriageway</li> <li>- improvement works to the existing Rectory Road</li> <li>- construction of two new public right of way along the verge of the improved Rectory Road</li> </ul> <p>Installation of a high-pressure gas pipeline</p> <p>Utility works, including the installation or diversion of underground utilities within a multi-utility corridor</p>
32-64	7G, 7I, 7J, G6 and MU45	<p>Permanent acquisition required for:</p> <p>Construction of new A122 Lower Thames Crossing link roads, including a new link road between the new A122 Lower Thames Crossing and the existing Orsett Cock roundabout</p> <p>Construction of the new A13 eastbound link roads, including a new two-lane link road, between eastbound carriageway of the improved A13 and the new link road between the new A122 Lower Thames Crossing and the improved Orsett Cock roundabout</p>

**Table 1: Permanent Acquisition of Land - by plot number**

Land plans plot ref.	DCO Work No(s).	Purpose for which the land is required:
32-64 Cont'd		<p>Construction of a realigned section of Rectory Road, including</p> <ul style="list-style-type: none"> <li>- construction of a new bridge to carry the realigned Rectory Road over the new A122 Lower Thames Crossing link roads to Orsett Cock, over new A122 Lower Thames Crossing link roads to A13 eastbound carriageway, over the improved A13 trunk road , over the link roads between the improved A13 westbound carriageway, the north and southbound carriageways of the new A122 Lower Thames Crossing and the and the southbound carriageway of the improved A1089 and over the new link road between Orsett Cock and A13 westbound carriageway</li> <li>- improvement works to the existing Rectory Road</li> <li>- construction of two new public right of way along the verge of the improved Rectory Road</li> </ul> <p>Installation of a high-pressure gas pipeline</p> <p>Utility works, including the installation or diversion of underground utilities within a multi-utility corridor</p>
32-65	7G, 7I, 7J, G6, MU45 and MUT19	<p>Permanent acquisition required for:</p> <p>Construction of new A122 Lower Thames Crossing link roads, including a new link road between the new A122 Lower Thames Crossing and the existing Orsett Cock roundabout</p> <p>Construction of the new A13 eastbound link roads, including a new two-lane link road, between eastbound carriageway of the improved A13 and the new link road between the new A122 Lower Thames Crossing and the improved Orsett Cock roundabout</p> <p>Construction of a realigned section of Rectory Road, including</p> <ul style="list-style-type: none"> <li>- construction of a new bridge to carry the realigned Rectory Road over the new A122 Lower Thames Crossing link roads to Orsett Cock, over new A122 Lower Thames Crossing link roads to A13 eastbound carriageway, over the improved A13 trunk road , over the link roads between the improved A13 westbound carriageway, the north and southbound carriageways of the new A122 Lower Thames Crossing and the and the southbound carriageway of the improved A1089 and over the new link road between Orsett Cock and A13 westbound carriageway</li> <li>- improvement works to the existing Rectory Road</li> <li>- construction of two new public right of way along the verge of the improved Rectory Road</li> </ul> <p>Installation of a high-pressure gas pipeline</p> <p>Utility works, including the installation or diversion of underground utilities within a multi-utility corridor</p>
32-67	7F, 7G, 7J and MU45	<p>Permanent acquisition required for:</p> <p>Improvement to the existing dual carriageway A13</p> <p>Construction of new A122 Lower Thames Crossing link roads, including a new two-lane link road, between the new link road and the eastbound carriageway of the improved A13 trunk road</p>

**Table 1: Permanent Acquisition of Land - by plot number**

Land plans plot ref.	DCO Work No(s).	Purpose for which the land is required:
32-67 Cont'd		<p>Construction of a realigned section of Rectory Road, including</p> <ul style="list-style-type: none"> <li>- construction of a new bridge to carry the realigned Rectory Road over the new A122 Lower Thames Crossing link roads to Orsett Cock, over new A122 Lower Thames Crossing link roads to A13 eastbound carriageway, over the improved A13 trunk road , over the link roads between the improved A13 westbound carriageway, the north and southbound carriageways of the new A122 Lower Thames Crossing and the and the southbound carriageway of the improved A1089 and over the new link road between Orsett Cock and A13 westbound carriageway</li> <li>- improvement works to the existing Rectory Road</li> <li>- construction of two new public right of way along the verge of the improved Rectory Road</li> <li>- the demolition of the existing Rectory Road bridge over the existing A13</li> </ul> <p>Utility works, including the installation or diversion of underground utilities within a multi-utility corridor</p>
32-68	7J and MU45	<p>Permanent acquisition required for:</p> <p>Construction of a realigned section of Rectory Road, including</p> <ul style="list-style-type: none"> <li>- construction of a new bridge to carry the realigned Rectory Road over the new A122 Lower Thames Crossing link roads to Orsett Cock, over new A122 Lower Thames Crossing link roads to A13 eastbound carriageway, over the improved A13 trunk road , over the link roads between the improved A13 westbound carriageway, the north and southbound carriageways of the new A122 Lower Thames Crossing and the and the southbound carriageway of the improved A1089 and over the new link road between Orsett Cock and A13 westbound carriageway</li> <li>- improvement works to the existing Rectory Road</li> <li>- construction of two new public right of way along the verge of the improved Rectory Road</li> <li>- the demolition of the existing Rectory Road bridge over the existing A13</li> </ul> <p>Utility works, including the installation or diversion of underground utilities within a multi-utility corridor</p>
32-69	7G, 7I, 7J and G6	<p>Permanent acquisition required for:</p> <p>Construction of new A122 Lower Thames Crossing link roads, including a new link road between the new A122 Lower Thames Crossing and the existing Orsett Cock roundabout</p> <p>Construction of the new A13 eastbound link roads, including a new two-lane link road, between eastbound carriageway of the improved A13 and the new link road between the new A122 Lower Thames Crossing and the improved Orsett Cock roundabout</p> <p>Construction of a realigned section of Rectory Road, including</p> <ul style="list-style-type: none"> <li>- construction of a new bridge to carry the realigned Rectory Road over the new A122 Lower Thames Crossing link roads to Orsett Cock, over new A122 Lower Thames Crossing link roads to A13 eastbound carriageway, over the improved A13 trunk road , over the link roads between the improved A13 westbound carriageway, the north and southbound carriageways of the new A122 Lower Thames Crossing and the and the southbound carriageway of the improved A1089 and over the new link road between Orsett Cock and A13 westbound carriageway</li> <li>- improvement works to the existing Rectory Road</li> <li>- construction of two new public right of way along the verge of the improved Rectory Road</li> </ul>

**Table 1: Permanent Acquisition of Land - by plot number**

Land plans plot ref.	DCO Work No(s).	Purpose for which the land is required:
32-69 Cont'd		Installation of a high-pressure gas pipeline
32-70	7F, 7G, 7J and MU45	<p>Permanent acquisition required for:</p> <p>Improvement to the existing dual carriageway A13</p> <p>Construction of new A122 Lower Thames Crossing link roads, including a new two-lane link road, between the new link road and the eastbound carriageway of the improved A13 trunk road</p> <p>Construction of a realigned section of Rectory Road, including</p> <ul style="list-style-type: none"> <li>- construction of a new bridge to carry the realigned Rectory Road over the new A122 Lower Thames Crossing link roads to Orsett Cock, over new A122 Lower Thames Crossing link roads to A13 eastbound carriageway, over the improved A13 trunk road , over the link roads between the improved A13 westbound carriageway, the north and southbound carriageways of the new A122 Lower Thames Crossing and the and the southbound carriageway of the improved A1089 and over the new link road between Orsett Cock and A13 westbound carriageway</li> <li>- improvement works to the existing Rectory Road</li> <li>- construction of two new public right of way along the verge of the improved Rectory Road</li> <li>- the demolition of the existing Rectory Road bridge over the existing A13</li> </ul> <p>Utility works, including the installation or diversion of underground utilities within a multi-utility corridor</p>
32-71	7F, 7G, 7H, 7I and 7J	<p>Permanent acquisition required for:</p> <p>Improvement to the existing dual carriageway A13</p> <p>Construction of new A122 Lower Thames Crossing link roads, including</p> <ul style="list-style-type: none"> <li>- construction of the new two-lane road, between the new link road and the eastbound carriageway of the improved A13 trunk road</li> <li>- construction of the new two-lane link road, between the northbound carriageway of the new A122 Lower Thames Crossing and the eastbound carriageway of the improved A13 trunk road</li> </ul> <p>Construction of a new link road between Orsett Cock roundabout and A13, including a new two-lane link road, between the improved Orsett Cock roundabout and the westbound carriageway of the improved A13</p> <p>Construction of the new A13 eastbound link roads, including a new two-lane link road, between eastbound carriageway of the improved A13 and the new link road between the new A122 Lower Thames Crossing and the improved Orsett Cock roundabout</p>



**Table 1: Permanent Acquisition of Land - by plot number**

Land plans plot ref.	DCO Work No(s).	Purpose for which the land is required:
32-71 Cont'd		<p>Construction of a realigned section of Rectory Road, including</p> <ul style="list-style-type: none"> <li>- construction of a new bridge to carry the realigned Rectory Road over the new A122 Lower Thames Crossing link roads to Orsett Cock, over new A122 Lower Thames Crossing link roads to A13 eastbound carriageway, over the improved A13 trunk road , over the link roads between the improved A13 westbound carriageway, the north and southbound carriageways of the new A122 Lower Thames Crossing and the and the southbound carriageway of the improved A1089 and over the new link road between Orsett Cock and A13 westbound carriageway</li> <li>- improvement works to the existing Rectory Road</li> <li>- construction of two new public right of way along the verge of the improved Rectory Road</li> <li>- the demolition of the existing Rectory Road bridge over the existing A13</li> </ul>
32-72	7H, 7J and MU45	<p>Permanent acquisition required for:</p> <p>Construction of a new link road between Orsett Cock roundabout and A13, including a new two-lane link road, between the improved Orsett Cock roundabout and the westbound carriageway of the improved A13</p> <p>Construction of a realigned section of Rectory Road, including</p> <ul style="list-style-type: none"> <li>- construction of a new bridge to carry the realigned Rectory Road over the new A122 Lower Thames Crossing link roads to Orsett Cock, over new A122 Lower Thames Crossing link roads to A13 eastbound carriageway, over the improved A13 trunk road , over the link roads between the improved A13 westbound carriageway, the north and southbound carriageways of the new A122 Lower Thames Crossing and the and the southbound carriageway of the improved A1089 and over the new link road between Orsett Cock and A13 westbound carriageway</li> <li>- improvement works to the existing Rectory Road</li> <li>- construction of two new public right of way along the verge of the improved Rectory Road</li> </ul> <p>Utility works, including the installation or diversion of underground utilities within a multi-utility corridor</p>
32-73	7H, 7J and MU45	<p>Permanent acquisition required for:</p> <p>Construction of a new link road between Orsett Cock roundabout and A13, including a new two-lane link road, between the improved Orsett Cock roundabout and the westbound carriageway of the improved A13</p> <p>Construction of a realigned section of Rectory Road, including</p> <ul style="list-style-type: none"> <li>- construction of a new bridge to carry the realigned Rectory Road over the new A122 Lower Thames Crossing link roads to Orsett Cock, over new A122 Lower Thames Crossing link roads to A13 eastbound carriageway, over the improved A13 trunk road , over the link roads between the improved A13 westbound carriageway, the north and southbound carriageways of the new A122 Lower Thames Crossing and the and the southbound carriageway of the improved A1089 and over the new link road between Orsett Cock and A13 westbound carriageway</li> <li>- improvement works to the existing Rectory Road</li> <li>- construction of two new public right of way along the verge of the improved Rectory Road</li> </ul> <p>Utility works, including the installation or diversion of underground utilities within a multi-utility corridor</p>

**Table 1: Permanent Acquisition of Land - by plot number**

Land plans plot ref.	DCO Work No(s).	Purpose for which the land is required:
32-74	7H and MU44	Permanent acquisition required for: Construction of a new link road between Orsett Cock roundabout and A13, including a new two-lane link road, between the improved Orsett Cock roundabout and the westbound carriageway of the improved A13 Utility works, including the installation or diversion of underground utilities within a multi-utility corridor
32-75	7D, 7H, 7J, MU44 and MU45	Permanent acquisition required for: Construction of a realigned section of the A1013 from Orsett Cock roundabout westwards - improvement to the existing A1013 - construction of the new public right of way along the verge of the improved A1013 Construction of a new link road between Orsett Cock roundabout and A13, including a new two-lane link road, between the improved Orsett Cock roundabout and the westbound carriageway of the improved A13 Construction of a realigned section of Rectory Road, including - construction of a new bridge to carry the realigned Rectory Road over the new A122 Lower Thames Crossing link roads to Orsett Cock, over new A122 Lower Thames Crossing link roads to A13 eastbound carriageway, over the improved A13 trunk road, over the link roads between the improved A13 westbound carriageway, the north and southbound carriageways of the new A122 Lower Thames Crossing and the and the southbound carriageway of the improved A1089 and over the new link road between Orsett Cock and A13 westbound carriageway - improvement works to the existing Rectory Road - construction of two new public right of way along the verge of the improved Rectory Road Utility works, including the installation or diversion of underground utilities within a multi-utility corridor
32-76	7D and MU44	Permanent acquisition required for: Construction of a realigned section of the A1013 from Orsett Cock roundabout westwards - improvement to the existing A1013 - construction of the new public right of way along the verge of the improved A1013 Utility works, including the installation or diversion of underground utilities within a multi-utility corridor
32-77	7D and MU44	Permanent acquisition required for: Construction of a realigned section of the A1013 from Orsett Cock roundabout westwards - improvement to the existing A1013 - construction of the new public right of way along the verge of the improved A1013 Utility works, including the installation or diversion of underground utilities within a multi-utility corridor

**Table 1: Permanent Acquisition of Land - by plot number**

Land plans plot ref.	DCO Work No(s).	Purpose for which the land is required:
32-79	7D, 7X, MU43 and MU44	Permanent acquisition required for: Construction of a realigned section of the A1013 from Orsett Cock roundabout westwards - improvement to the existing A1013 - construction of the new public right of way along the verge of the improved A1013  Construction of a new public right of way between the new bridge to carry the new public right of way over the new A122 Lower Thames Crossing and the realigned A1013 Stanford Road  Utility works, including the installation or diversion of underground utilities within a multi-utility corridor
32-80	7D, 7X and MU43	Permanent acquisition required for: Construction of a realigned section of the A1013 from Orsett Cock roundabout westwards - improvement to the existing A1013 - construction of the new public right of way along the verge of the improved A1013  Construction of a new public right of way between the new bridge to carry the new public right of way over the new A122 Lower Thames Crossing and the realigned A1013 Stanford Road  Utility works, including the installation or diversion of underground utilities within a multi-utility corridor
32-82	7D and MU44	Permanent acquisition required for: Construction of a realigned section of the A1013 from Orsett Cock roundabout westwards - improvement to the existing A1013 - construction of the new public right of way along the verge of the improved A1013  Utility works, including the installation or diversion of underground utilities within a multi-utility corridor
32-83	7D, MU43 and MU44	Permanent acquisition required for: Construction of a realigned section of the A1013 from Orsett Cock roundabout westwards - improvement to the existing A1013 - construction of the new public right of way along the verge of the improved A1013  Utility works, including the installation or diversion of underground utilities within a multi-utility corridor

**Table 1: Permanent Acquisition of Land - by plot number**

Land plans plot ref.	DCO Work No(s).	Purpose for which the land is required:
32-86	7D and MU44	Permanent acquisition required for: Construction of a realigned section of the A1013 from Orsett Cock roundabout westwards - improvement to the existing A1013 - construction of the new public right of way along the verge of the improved A1013  Utility works, including the installation or diversion of underground utilities within a multi-utility corridor
32-87	7D, MU43 and MU44	Permanent acquisition required for: Construction of a realigned section of the A1013 from Orsett Cock roundabout westwards - improvement to the existing A1013 - construction of the new public right of way along the verge of the improved A1013  Utility works, including the installation or diversion of underground utilities within a multi-utility corridor
32-88	7D and MU44	Permanent acquisition required for: Construction of a realigned section of the A1013 from Orsett Cock roundabout westwards - improvement to the existing A1013 - construction of the new public right of way along the verge of the improved A1013  Utility works, including the installation or diversion of underground utilities within a multi-utility corridor
32-89	7D, MU43 and MU44	Permanent acquisition required for: Construction of a realigned section of the A1013 from Orsett Cock roundabout westwards - improvement to the existing A1013 - construction of the new public right of way along the verge of the improved A1013  Utility works, including the installation or diversion of underground utilities within a multi-utility corridor and the installation of a new electrical substation  Utility works, including the installation or diversion of underground utilities within a multi-utility corridor
32-90	7D, MU43 and MU44	Permanent acquisition required for: Construction of a realigned section of the A1013 from Orsett Cock roundabout westwards - improvement to the existing A1013 - construction of the new public right of way along the verge of the improved A1013  Utility works, including the installation or diversion of underground utilities within a multi-utility corridor and the installation of a new electrical substation

**Table 1: Permanent Acquisition of Land - by plot number**

Land plans plot ref.	DCO Work No(s).	Purpose for which the land is required:
32-90 Cont'd		Utility works, including the installation or diversion of underground utilities within a multi-utility corridor
32-94	7G and G6	Permanent acquisition required for: Construction of new A122 Lower Thames Crossing link roads, including a new link road between the new A122 Lower Thames Crossing and the existing Orsett Cock roundabout Installation of a high-pressure gas pipeline
32-95	7G, 7I and G6	Permanent acquisition required for: Construction of new A122 Lower Thames Crossing link roads, including a new link road between the new A122 Lower Thames Crossing and the existing Orsett Cock roundabout Construction of the new A13 eastbound link roads, including a new two-lane link road, between eastbound carriageway of the improved A13 and the new link road between the new A122 Lower Thames Crossing and the improved Orsett Cock roundabout Installation of a high-pressure gas pipeline
32-96	7F, 7G, 7H, 7I, MU44 and MUT19	Permanent acquisition required for: Improvement to the existing dual carriageway A13 and existing Orsett Cock roundabout Construction of new A122 Lower Thames Crossing link roads, including a new link road between the new A122 Lower Thames Crossing and the existing Orsett Cock roundabout Construction of a new link road between Orsett Cock roundabout and A13, including a new two-lane link road, between the improved Orsett Cock roundabout and the westbound carriageway of the improved A13 Construction of the new A13 eastbound link roads, including a new two-lane link road, between eastbound carriageway of the improved A13 and the new link road between the new A122 Lower Thames Crossing and the improved Orsett Cock roundabout Utility works, including the installation or diversion of underground utilities within a multi-utility corridor
32-97	7D and MU44	Permanent acquisition required for: Construction of a realigned section of the A1013 from Orsett Cock roundabout westwards - improvement to the existing A1013 - construction of the new public right of way along the verge of the improved A1013 Utility works, including the installation or diversion of underground utilities within a multi-utility corridor

**Table 1: Permanent Acquisition of Land - by plot number**

Land plans plot ref.	DCO Work No(s).	Purpose for which the land is required:
32-98	7D and MU44	Permanent acquisition required for: Construction of a realigned section of the A1013 from Orsett Cock roundabout westwards - improvement to the existing A1013 - construction of the new public right of way along the verge of the improved A1013  Utility works, including the installation or diversion of underground utilities within a multi-utility corridor
32-99	7D, MU43 and MU44	Permanent acquisition required for: Construction of a realigned section of the A1013 from Orsett Cock roundabout westwards - improvement to the existing A1013 - construction of the new public right of way along the verge of the improved A1013  Utility works, including the installation or diversion of underground utilities within a multi-utility corridor
32-100	7D, MU43 and MU44	Permanent acquisition required for: Construction of a realigned section of the A1013 from Orsett Cock roundabout westwards - improvement to the existing A1013 - construction of the new public right of way along the verge of the improved A1013  Utility works, including the installation or diversion of underground utilities within a multi-utility corridor
32-101	7D and MU44	Permanent acquisition required for: Construction of a realigned section of the A1013 from Orsett Cock roundabout westwards - improvement to the existing A1013 - construction of the new public right of way along the verge of the improved A1013  Utility works, including the installation or diversion of underground utilities within a multi-utility corridor
32-105	7D and MU44	Permanent acquisition required for: Construction of a realigned section of the A1013 from Orsett Cock roundabout westwards - improvement to the existing A1013 - construction of the new public right of way along the verge of the improved A1013  Utility works, including the installation or diversion of underground utilities within a multi-utility corridor

**Table 1: Permanent Acquisition of Land - by plot number**

Land plans plot ref.	DCO Work No(s).	Purpose for which the land is required:
32-106	7F, MU44 and MUT19	Permanent acquisition required for: Improvements to the existing Orsett Cock roundabout Utility works, including the installation or diversion of underground utilities within a multi-utility corridor
32-107	7F, MU43, MU44 and MUT19	Permanent acquisition required for: Improvements to the existing Orsett Cock roundabout Utility works, including the installation or diversion of underground utilities within a multi-utility corridor
32-108	7F, MU43, MU44 and MUT19	Permanent acquisition required for: Improvements to the existing Orsett Cock roundabout Utility works, including the installation or diversion of underground utilities within a multi-utility corridor
32-112	7F, MU43 and MUT19	Permanent acquisition required for: Improvements to the existing Orsett Cock roundabout Utility works, including the installation or diversion of underground utilities within a multi-utility corridor
32-113	7F, MU43 and MUT19	Permanent acquisition required for: Improvements to the existing Orsett Cock roundabout Utility works, including the installation or diversion of underground utilities within a multi-utility corridor
32-114	7F, MU43 and MUT19	Permanent acquisition required for: Improvements to the existing Orsett Cock roundabout Utility works, including the installation or diversion of underground utilities within a multi-utility corridor
32-121	7F	Permanent acquisition required for: Improvement to the existing dual carriageway A13 and existing Orsett Cock roundabout
32-123	7F	Permanent acquisition required for: Improvement to the existing dual carriageway A13 and existing Orsett Cock roundabout

**Table 1: Permanent Acquisition of Land - by plot number**

Land plans plot ref.	DCO Work No(s).	Purpose for which the land is required:
32-126	7F	Permanent acquisition required for: Improvement to the existing dual carriageway A13 and existing Orsett Cock roundabout
32-127	7F	Permanent acquisition required for: Improvements to the existing Orsett Cock roundabout
32-131	7F	Permanent acquisition required for: Improvements to the existing Orsett Cock roundabout
32-132	7F, MU39, MU43 and MUT15	Permanent acquisition required for: Improvements to the existing Orsett Cock roundabout Utility works, including the installation or diversion of underground utilities within a multi-utility corridor
32-146	7F	Permanent acquisition required for: Improvements to the existing Orsett Cock roundabout
32-150	7F	Permanent acquisition required for: Improvement to the existing dual carriageway A13
32-151	7F	Permanent acquisition required for: Improvement to the existing dual carriageway A13
32-154	7F	Permanent acquisition required for: Improvement to the existing dual carriageway A13
32-161	7F	Permanent acquisition required for: Improvement to the existing dual carriageway A13
32-167	7F	Permanent acquisition required for: Improvement to the existing dual carriageway A13
32-184	7F	Permanent acquisition required for: Improvement to the existing dual carriageway A13



**Table 1: Permanent Acquisition of Land - by plot number**

Land plans plot ref.	DCO Work No(s).	Purpose for which the land is required:
32-185	7F	Permanent acquisition required for: Improvement to the existing dual carriageway A13
33-04	G7, OH6, OH7, OHT7 and OSC8	Permanent acquisition required for: Installation of a high-pressure gas pipeline Overhead lines diversion works, including the removal of existing overhead lines and pylons, construction of new overhead lines and pylons and works to existing overhead lines and pylons Implementation of new common land at Orsett Fen
33-07	7L, CA9, MU60 and MUT23	Permanent acquisition required for: Construction of a realigned section of Stifford Clays road, including - improvement works of the existing Stifford Clays Road - construction of a new public right of way along the verge of the improved Stifford Clays Road Provision for temporary access and traffic management for the temporary construction compound Utility works, including the installation or diversion of underground utilities within a multi-utility corridor
33-12	7M and MUT24	Permanent acquisition required for: Construction of a new public right of way as the improved Green Lane, and a new private means of access along the improved Green Lane Utility works, including the installation or diversion of underground utilities within a multi-utility corridor
33-13	7F, E31, MU57 and OSC7	Permanent acquisition required for: Construction of a new public right of way from Long Lane to south of the A13 road Implementation of environmental mitigation works to create a site for protected species Utility works, including the installation or diversion of underground utilities within a multi-utility corridor Implementation of new common land at Ron Evans Memorial Field
33-14	7F	Permanent acquisition required for: Improvement to the existing dual carriageway A13

**Table 1: Permanent Acquisition of Land - by plot number**

Land plans plot ref.	DCO Work No(s).	Purpose for which the land is required:
33-15	7E, 7F, 7N, 7Z, CA9, MU54, MU55, MU57, MU58, OH6 and OH7	<p>Permanent acquisition required for:</p> <p>Construction of the new A13 westbound link roads, including a new two-lane link road between the westbound carriageway of the improved A13 and the new link road from the A1089 connecting onto the new A122 Lower Thames Crossing</p> <p>Improvement to the existing dual carriageway A13, and construction of a new bridge to carry the existing A13 over the link road between the northbound carriageway of the A1089 and the northbound carriageway of the new A122 Lower Thames Crossing, and the link road between the westbound carriageway of the improved A13 and the northbound carriageway of the new A122 Lower Thames Crossing</p> <p>Construction of the new bridge for A13 eastbound link road, including a new bridge to carry the eastbound link road between the improved A13 and the existing southbound carriageway of the A1089 over the northbound link road between the existing A1089 and the northbound carriageway of the new A122 Lower Thames Crossing and the westbound link road between the improved A13 and the northbound carriageway of the new A122 Lower Thames Crossing</p> <p>Construction of new A122 Lower Thames Crossing link roads, including construction of the new two-lane link road, between the existing A1089 and the new link road to the southbound carriageway of the new A122 Lower Thames Crossing</p> <p>Temporary construction compound at surface for facilitating main works</p> <p>Utility works, including the installation or diversion of underground utilities within a multi-utility corridor</p> <p>Overhead lines diversion works, including the removal of existing overhead lines and pylons, construction of new overhead lines and pylons and works to existing overhead lines and pylons</p>
33-16	7L, CA9, MU60 and MUT23	<p>Permanent acquisition required for:</p> <p>Construction of a realigned section of Stifford Clays road, including</p> <ul style="list-style-type: none"> <li>- improvement works of the existing Stifford Clays Road</li> <li>- construction of a new public right of way along the verge of the improved Stifford Clays Road</li> </ul> <p>Provision for temporary access and traffic management for the temporary construction compound</p> <p>Utility works, including the installation or diversion of underground utilities within a multi-utility corridor</p>
33-18	7F and MU57	<p>Permanent acquisition required for:</p> <p>Construction of a new public right of way from Long Lane to south of the A13 road</p> <p>Utility works, including the installation or diversion of underground utilities within a multi-utility corridor</p>

**Table 1: Permanent Acquisition of Land - by plot number**

Land plans plot ref.	DCO Work No(s).	Purpose for which the land is required:
33-20	7L	Permanent acquisition required for: Construction of a realigned section of Stifford Clays road, including - improvement works of the existing Stifford Clays Road - construction of a new public right of way along the verge of the improved Stifford Clays Road
33-21	7L	Permanent acquisition required for: Construction of a realigned section of Stifford Clays road, including - improvement works of the existing Stifford Clays Road - construction of a new public right of way along the verge of the improved Stifford Clays Road
33-22	7L	Permanent acquisition required for: Construction of a realigned section of Stifford Clays road, including - improvement works of the existing Stifford Clays Road - construction of a new public right of way along the verge of the improved Stifford Clays Road
33-23	7L, CA9, MU58, MU60, MUT13 and MUT23	Permanent acquisition required for: Construction of a realigned section of Stifford Clays road, including - improvement works of the existing Stifford Clays Road - construction of a new public right of way along the verge of the improved Stifford Clays Road  Provision for temporary access and traffic management for the temporary construction compound  Utility works, including the installation or diversion of underground utilities within a multi-utility corridor
33-25	7L, MUT13 and MUT24	Permanent acquisition required for: Construction of a realigned section of Stifford Clays road, including - improvement works of the existing Stifford Clays Road - construction of a new public right of way along the verge of the improved Stifford Clays Road  Utility works, including the installation or diversion of underground utilities within a multi-utility corridor
33-27	7L, MU60 and MUT13	Permanent acquisition required for: Construction of a realigned section of Stifford Clays road, including - improvement works of the existing Stifford Clays Road - construction of a new public right of way along the verge of the improved Stifford Clays Road

**Table 1: Permanent Acquisition of Land - by plot number**

Land plans plot ref.	DCO Work No(s).	Purpose for which the land is required:
33-27 Cont'd		Utility works, including the installation or diversion of underground utilities within a multi-utility corridor
33-28	7L, MU60, MUT13 and MUT23	<p>Permanent acquisition required for:</p> <p>Construction of a realigned section of Stifford Clays road, including</p> <ul style="list-style-type: none"> <li>- improvement works of the existing Stifford Clays Road</li> <li>- construction of a new public right of way along the verge of the improved Stifford Clays Road</li> </ul> <p>Utility works, including the installation or diversion of underground utilities within a multi-utility corridor</p>
33-29	7A, 7E, 7G, 7K, 7L, 7Z, CA9, MU55, MU58, MU60, MUT13, MUT21, MUT23, MUT24, OH6, OH7 and OHT7	<p>Permanent acquisition required for:</p> <p>Construction of the new A122 Lower Thames Crossing, a new highway three-lane dual carriageway</p> <p>Construction of the new A13 westbound link roads, including a new two-lane link road between the westbound carriageway of the improved A13 and the new link road from the A1089 connecting onto the new A122 Lower Thames Crossing</p> <p>Construction of new A122 Lower Thames Crossing link roads, including</p> <ul style="list-style-type: none"> <li>- construction of the new two-lane link road, between the southbound carriageway of the new A122 Lower Thames Crossing and the improved Orsett Cock roundabout</li> <li>- construction of the new two-lane link road, between the northbound carriageway of the new A122 Lower Thames Crossing and the eastbound carriageway of the improved A13 trunk road</li> </ul> <p>Construction of a new link road from the A1089 connecting onto the new A122 Lower Thames Crossing, including</p> <ul style="list-style-type: none"> <li>- construction of the new multi-lane link road, between the existing A1089 and the southbound carriageway of the new A122 Lower Thames Crossing</li> <li>- construction of a new bridge to carry the new link road between the existing A1089 and the southbound carriageway of the new A122 Lower Thames Crossing over the new Lower Thames Crossing trunk road</li> </ul> <p>Construction of a realigned section of Stifford Clays road, including</p> <ul style="list-style-type: none"> <li>- construction of a new bridge to carry the realigned Stifford Clays Road over the new northbound link road from the A1089 connecting onto the northbound carriageway of the new A122 Lower Thames Crossing and the new link road from the A13 westbound to the A122 Lower Thames Crossing northbound carriageway</li> <li>- construction of a new bridge to carry the realigned Stifford Clays Road over the new A122 Lower Thames Crossing trunk road and the new link road between the southbound carriageway of the new Lower Thames Crossing and the eastbound carriageway of the improved A13</li> <li>- improvement works of the existing Stifford Clays Road</li> <li>- construction of a new public right of way along the verge of the improved Stifford Clays Road</li> </ul> <p>Construction of new A122 Lower Thames Crossing link roads, including</p> <ul style="list-style-type: none"> <li>- construction of the new two-lane link road, between the existing A1089 and the new link road to the southbound carriageway of the new A122 Lower Thames Crossing</li> <li>- construction of the new multi-lane link road starting from the diverge to the new link road to the southbound carriageway of the new A122 Lower Thames Crossing and to the northbound carriageway of the new A122 Lower Thames Crossing</li> </ul> <p>Temporary construction compound at surface for facilitating main works</p>

**Table 1: Permanent Acquisition of Land - by plot number**

Land plans plot ref.	DCO Work No(s).	Purpose for which the land is required:
33-29 Cont'd		Utility works, including the installation or diversion of underground utilities within a multi-utility corridor  Overhead lines diversion works, including the removal of existing overhead lines and pylons, construction of new overhead lines and pylons and works to existing overhead lines and pylons
33-31	7A, 7E, 7G, 7L, 7M, 7Q, 7Z, G6, MU55, MU60, MUT13, MUT21, MUT24, OH6, OH7 and OHT7	Permanent acquisition required for:  Construction of the new A122 Lower Thames Crossing, a new highway three-lane dual carriageway  Construction of the new A13 westbound link roads, including a new two-lane link road between the westbound carriageway of the improved A13 and the new link road from the A1089 connecting onto the new A122 Lower Thames Crossing  Construction of new A122 Lower Thames Crossing link roads, including a new two-lane link road, between the southbound carriageway of the new A122 Lower Thames Crossing and the improved Orsett Cock roundabout  Construction of a realigned section of Stifford Clays road, including - improvement works of the existing Stifford Clays Road - construction of a new public right of way along the verge of the improved Stifford Clays Road  Construction of a realigned section of Green Lane, including - construction of a new public right of way as the improved Green Lane - construction of a new private means of access along the improved Green Lane - construction of the new public right of way between Green Lane and the improved Stifford Clays Road  Construction of a new watercourse diversion culvert and diversion of the watercourse through the culvert.  Construction of new A122 Lower Thames Crossing link roads, including construction of the new multi-lane link road starting from the diverge to the new link road to the southbound carriageway of the new A122 Lower Thames Crossing and to the northbound carriageway of the new A122 Lower Thames Crossing  Installation of a high-pressure gas pipeline  Utility works, including the installation or diversion of underground utilities within a multi-utility corridor  Overhead lines diversion works, including the removal of existing overhead lines and pylons, construction of new overhead lines and pylons and works to existing overhead lines and pylons
33-32	7A, 7E, 7G, 7L, 7M, 7Z, MU55, MU60, MUT13, MUT21, MUT24, OH6, OH7 and OHT7	Permanent acquisition required for:  Construction of the new A122 Lower Thames Crossing, a new highway three-lane dual carriageway  Construction of the new A13 westbound link roads, including a new two-lane link road between the westbound carriageway of the improved A13 and the new link road from the A1089 connecting onto the new A122 Lower Thames Crossing  Construction of new A122 Lower Thames Crossing link roads, including a new two-lane link road, between the southbound carriageway of the new A122 Lower Thames Crossing and the improved Orsett Cock roundabout

**Table 1: Permanent Acquisition of Land - by plot number**

Land plans plot ref.	DCO Work No(s).	Purpose for which the land is required:
33-32 Cont'd		<p>Construction of a realigned section of Stifford Clays road, including</p> <ul style="list-style-type: none"> <li>- improvement works of the existing Stifford Clays Road</li> <li>- construction of a new public right of way along the verge of the improved Stifford Clays Road</li> </ul> <p>Construction of the new public right of way between Green Lane and the improved Stifford Clays Road</p> <p>Construction of new A122 Lower Thames Crossing link roads, including construction of the new multi-lane link road starting from the diverge to the new link road to the southbound carriageway of the new A122 Lower Thames Crossing and to the northbound carriageway of the new A122 Lower Thames Crossing</p> <p>Utility works, including the installation or diversion of underground utilities within a multi-utility corridor</p> <p>Overhead lines diversion works, including the removal of existing overhead lines and pylons, construction of new overhead lines and pylons and works to existing overhead lines and pylons</p>
33-33	7A, 7E, 7G, 7L, 7M, 7Z, MU55, MU60, MUT13, MUT21, MUT23, MUT24, OH6, OH7 and OHT7	<p>Permanent acquisition required for:</p> <p>Construction of the new A122 Lower Thames Crossing, a new highway three-lane dual carriageway</p> <p>Construction of the new A13 westbound link roads, including a new two-lane link road between the westbound carriageway of the improved A13 and the new link road from the A1089 connecting onto the new A122 Lower Thames Crossing</p> <p>Construction of new A122 Lower Thames Crossing link roads, including a new two-lane link road, between the southbound carriageway of the new A122 Lower Thames Crossing and the improved Orsett Cock roundabout</p> <p>Construction of a realigned section of Stifford Clays road, including</p> <ul style="list-style-type: none"> <li>- improvement works of the existing Stifford Clays Road</li> <li>- construction of a new public right of way along the verge of the improved Stifford Clays Road</li> </ul> <p>Construction of the new public right of way between Green Lane and the improved Stifford Clays Road</p> <p>Construction of new A122 Lower Thames Crossing link roads, including construction of the new multi-lane link road starting from the diverge to the new link road to the southbound carriageway of the new A122 Lower Thames Crossing and to the northbound carriageway of the new A122 Lower Thames Crossing</p> <p>Utility works, including the installation or diversion of underground utilities within a multi-utility corridor</p> <p>Overhead lines diversion works, including the removal of existing overhead lines and pylons, construction of new overhead lines and pylons and works to existing overhead lines and pylons</p>
33-41	7M and 8K	<p>Permanent acquisition required for:</p> <p>Construction of a new public right of way as the improved Green Lane, and a new private means of access along the improved Green Lane</p> <p>Construction of a new private means of access for maintenance of the new drainage structures</p>

**Table 1: Permanent Acquisition of Land - by plot number**

Land plans plot ref.	DCO Work No(s).	Purpose for which the land is required:
33-43	7M and 8K	Permanent acquisition required for: Construction of a new public right of way as the improved Green Lane, and a new private means of access along the improved Green Lane Construction of a new private means of access for maintenance of the new drainage structures
33-44	7M and 8K	Permanent acquisition required for: Construction of a new public right of way as the improved Green Lane, and a new private means of access along the improved Green Lane Construction of a new private means of access for maintenance of the new drainage structures
33-45	7M and 8K	Permanent acquisition required for: Construction of a new public right of way as the improved Green Lane, and a new private means of access along the improved Green Lane Construction of a new private means of access for maintenance of the new drainage structures
33-46	7M and 8K	Permanent acquisition required for: Construction of a new public right of way as the improved Green Lane, and a new private means of access along the improved Green Lane Construction of a new private means of access for maintenance of the new drainage structures
33-50	7G, 7L, MU60 and MUT13	Permanent acquisition required for: Construction of new A122 Lower Thames Crossing link roads, including a new two-lane link road, between the southbound carriageway of the new A122 Lower Thames Crossing and the improved Orsett Cock roundabout  Construction of a realigned section of Stifford Clays road, including - construction of a new bridge to carry the realigned Stifford Clays Road over the new A122 Lower Thames Crossing trunk road and the new link road between the southbound carriageway of the new Lower Thames Crossing and the eastbound carriageway of the improved A13 - improvement works of the existing Stifford Clays Road - construction of a new public right of way along the verge of the improved Stifford Clays Road  Utility works, including the installation or diversion of underground utilities within a multi-utility corridor
33-51	7L, MUT13 and MUT21	Permanent acquisition required for: Construction of a realigned section of Stifford Clays road, including - improvement works of the existing Stifford Clays Road - construction of a new public right of way along the verge of the improved Stifford Clays Road

**Table 1: Permanent Acquisition of Land - by plot number**

Land plans plot ref.	DCO Work No(s).	Purpose for which the land is required:
33-51 Cont'd		Utility works, including the installation or diversion of underground utilities within a multi-utility corridor
33-52	7A, 7G, 7K, 7L, MU60 and MUT13	<p>Permanent acquisition required for:</p> <p>Construction of the new A122 Lower Thames Crossing, a new highway three-lane dual carriageway</p> <p>Construction of new A122 Lower Thames Crossing link roads, including</p> <ul style="list-style-type: none"> <li>- construction of the new two-lane link road, between the southbound carriageway of the new A122 Lower Thames Crossing and the improved Orsett Cock roundabout</li> <li>- construction of the new two-lane link road, between the northbound carriageway of the new A122 Lower Thames Crossing and the eastbound carriageway of the improved A13 trunk road</li> </ul> <p>Construction of a new multi-lane link road between the existing A1089 and the southbound carriageway of the new A122 Lower Thames Crossing</p> <p>Construction of a realigned section of Stifford Clays road, including</p> <ul style="list-style-type: none"> <li>- construction of a new bridge to carry the realigned Stifford Clays Road over the new A122 Lower Thames Crossing trunk road and the new link road between the southbound carriageway of the new Lower Thames Crossing and the eastbound carriageway of the improved A13</li> <li>- improvement works of the existing Stifford Clays Road</li> <li>- construction of a new public right of way along the verge of the improved Stifford Clays Road</li> <li>- construction of a new private means of access from Stifford Clays Road to the east of the new A122 Lower Thames Crossing</li> </ul> <p>Utility works, including the installation or diversion of underground utilities within a multi-utility corridor</p>
33-57	7L, MU60 and MUT13	<p>Permanent acquisition required for:</p> <p>Construction of a realigned section of Stifford Clays road, including</p> <ul style="list-style-type: none"> <li>- improvement works of the existing Stifford Clays Road</li> <li>- construction of a new public right of way along the verge of the improved Stifford Clays Road</li> </ul> <p>Utility works, including the installation or diversion of underground utilities within a multi-utility corridor</p>
33-58	7G	<p>Permanent acquisition required for:</p> <p>Construction of new A122 Lower Thames Crossing link roads, including a new two-lane link road, between the northbound carriageway of the new A122 Lower Thames Crossing and the eastbound carriageway of the improved A13 trunk road</p>
33-59	7A, 7G, 7K and MUT13	<p>Permanent acquisition required for:</p> <p>Construction of the new A122 Lower Thames Crossing, a new highway three-lane dual carriageway</p>



**Table 1: Permanent Acquisition of Land - by plot number**

Land plans plot ref.	DCO Work No(s).	Purpose for which the land is required:
33-59 Cont'd		<p>Construction of new A122 Lower Thames Crossing link roads, including</p> <ul style="list-style-type: none"> <li>- construction of the new two-lane link road, between the southbound carriageway of the new A122 Lower Thames Crossing and the improved Orsett Cock roundabout</li> <li>- construction of the new two-lane link road, between the northbound carriageway of the new A122 Lower Thames Crossing and the eastbound carriageway of the improved A13 trunk road</li> <li>- construction of a new bridge to carry the new link road between the northbound carriageway of the new A122 Lower Thames Crossing and the eastbound carriageway of the improved A13 over the new A122 Lower Thames Crossing</li> </ul> <p>Construction of a new multi-lane link road between the existing A1089 and the southbound carriageway of the new A122 Lower Thames Crossing</p> <p>Utility works, including the installation or diversion of underground utilities within a multi-utility corridor</p>
33-60	7G	<p>Permanent acquisition required for:</p> <p>Construction of new A122 Lower Thames Crossing link roads, including a new two-lane link road, between the northbound carriageway of the new A122 Lower Thames Crossing and the eastbound carriageway of the improved A13 trunk road</p>
33-62	7L, MU59, MU60 and MUT21	<p>Permanent acquisition required for:</p> <p>Construction of a realigned section of Stifford Clays road, including</p> <ul style="list-style-type: none"> <li>- improvement works of the existing Stifford Clays Road</li> <li>- construction of a new public right of way along the verge of the improved Stifford Clays Road</li> <li>- construction of a new private means of access from Stifford Clays Road to the east of the new A122 Lower Thames Crossing</li> </ul> <p>Utility works, including the installation or diversion of underground utilities within a multi-utility corridor</p>
33-63	7G, 7K, 7L, MU59, MU60 and MUT13	<p>Permanent acquisition required for:</p> <p>Construction of new A122 Lower Thames Crossing link roads, including a new two-lane link road, between the southbound carriageway of the new A122 Lower Thames Crossing and the improved Orsett Cock roundabout</p> <p>Construction of a new multi-lane link road between the existing A1089 and the southbound carriageway of the new A122 Lower Thames Crossing</p> <p>Construction of a realigned section of Stifford Clays road, including</p> <ul style="list-style-type: none"> <li>- improvement works of the existing Stifford Clays Road</li> <li>- construction of a new public right of way along the verge of the improved Stifford Clays Road</li> <li>- construction of a new private means of access from Stifford Clays Road to the east of the new A122 Lower Thames Crossing</li> </ul> <p>Utility works, including the installation or diversion of underground utilities within a multi-utility corridor</p>

**Table 1: Permanent Acquisition of Land - by plot number**

Land plans plot ref.	DCO Work No(s).	Purpose for which the land is required:
33-64	7L and MUT21	Permanent acquisition required for: Construction of a realigned section of Stifford Clays road, including - improvement works of the existing Stifford Clays Road - construction of a new public right of way along the verge of the improved Stifford Clays Road  Utility works, including the installation or diversion of underground utilities within a multi-utility corridor
33-65	7L and MUT21	Permanent acquisition required for: Construction of a realigned section of Stifford Clays road, including - improvement works of the existing Stifford Clays Road - construction of a new public right of way along the verge of the improved Stifford Clays Road - construction of a new private means of access from Stifford Clays Road to the east of the new A122 Lower Thames Crossing  Utility works, including the installation or diversion of underground utilities within a multi-utility corridor
33-72	7L and MUT21	Permanent acquisition required for: Construction of a realigned section of Stifford Clays road, including - improvement works of the existing Stifford Clays Road - construction of a new public right of way along the verge of the improved Stifford Clays Road  Utility works, including the installation or diversion of underground utilities within a multi-utility corridor
33-73	7L, MU59, MU60 and MUT21	Permanent acquisition required for: Construction of a realigned section of Stifford Clays road, including - improvement works of the existing Stifford Clays Road - construction of a new public right of way along the verge of the improved Stifford Clays Road  Utility works, including the installation or diversion of underground utilities within a multi-utility corridor
33-76	7G	Permanent acquisition required for: Construction of new A122 Lower Thames Crossing link roads, including a new two-lane link road, between the northbound carriageway of the new A122 Lower Thames Crossing and the eastbound carriageway of the improved A13 trunk road
33-85	7A, 7G and MUT13	Permanent acquisition required for: Construction of the new A122 Lower Thames Crossing, a new highway three-lane dual carriageway

**Table 1: Permanent Acquisition of Land - by plot number**

Land plans plot ref.	DCO Work No(s).	Purpose for which the land is required:
33-85 Cont'd		Construction of new A122 Lower Thames Crossing link roads, including - construction of the new two-lane link road, between the southbound carriageway of the new A122 Lower Thames Crossing and the improved Orsett Cock roundabout - construction of the new two-lane link road, between the northbound carriageway of the new A122 Lower Thames Crossing and the eastbound carriageway of the improved A13 trunk road - construction of a new bridge to carry the new link road between the northbound carriageway of the new A122 Lower Thames Crossing and the eastbound carriageway of the improved A13 over the new A122 Lower Thames Crossing  Utility works, including the installation or diversion of underground utilities within a multi-utility corridor
33-95	7G	Permanent acquisition required for:  Construction of new A122 Lower Thames Crossing link roads, including a new two-lane link road, between the northbound carriageway of the new A122 Lower Thames Crossing and the eastbound carriageway of the improved A13 trunk road
33-96	7A and 7G	Permanent acquisition required for:  Construction of the new A122 Lower Thames Crossing, a new highway three-lane dual carriageway  Construction of new A122 Lower Thames Crossing link roads, including - construction of the new two-lane link road, between the southbound carriageway of the new A122 Lower Thames Crossing and the improved Orsett Cock roundabout - construction of the new two-lane link road, between the northbound carriageway of the new A122 Lower Thames Crossing and the eastbound carriageway of the improved A13 trunk road - construction of a new bridge to carry the new link road between the northbound carriageway of the new A122 Lower Thames Crossing and the eastbound carriageway of the improved A13 over the new A122 Lower Thames Crossing
33-97	7A, 7G, MU52 and MUT13	Permanent acquisition required for:  Construction of the new A122 Lower Thames Crossing, a new highway three-lane dual carriageway  Construction of new A122 Lower Thames Crossing link roads, including - construction of the new two-lane link road, between the southbound carriageway of the new A122 Lower Thames Crossing and the improved Orsett Cock roundabout - construction of the new two-lane link road, between the northbound carriageway of the new A122 Lower Thames Crossing and the eastbound carriageway of the improved A13 trunk road - construction of a new bridge to carry the new link road between the northbound carriageway of the new A122 Lower Thames Crossing and the eastbound carriageway of the improved A13 over the new A122 Lower Thames Crossing  Utility works, including the installation or diversion of underground utilities within a multi-utility corridor
33-102	7A, 7G, MU52 and MUT13	Permanent acquisition required for:  Construction of the new A122 Lower Thames Crossing, a new highway three-lane dual carriageway

**Table 1: Permanent Acquisition of Land - by plot number**

Land plans plot ref.	DCO Work No(s).	Purpose for which the land is required:
33-102 Cont'd		Construction of new A122 Lower Thames Crossing link roads, including - construction of the new two-lane link road, between the southbound carriageway of the new A122 Lower Thames Crossing and the improved Orsett Cock roundabout - construction of the new two-lane link road, between the northbound carriageway of the new A122 Lower Thames Crossing and the eastbound carriageway of the improved A13 trunk road - construction of a new bridge to carry the new link road between the northbound carriageway of the new A122 Lower Thames Crossing and the eastbound carriageway of the improved A13 over the new A122 Lower Thames Crossing  Utility works, including the installation or diversion of underground utilities within a multi-utility corridor and the installation of a new electrical substation  Utility works, including the installation or diversion of underground utilities within a multi-utility corridor
33-111	7G and MUT13	Permanent acquisition required for:  Construction of new A122 Lower Thames Crossing link roads, including a new two-lane link road, between the southbound carriageway of the new A122 Lower Thames Crossing and the improved Orsett Cock roundabout  Utility works, including the installation or diversion of underground utilities within a multi-utility corridor
33-193	7G	Permanent acquisition required for:  Improvements to Woolings Close
33-198	7G	Permanent acquisition required for:  Improvements to Woolings Close
33-204	7G	Permanent acquisition required for:  Improvements to Woolings Close
33-213	7G	Permanent acquisition required for:  Improvements to Woolings Close
33-214	7G	Permanent acquisition required for:  Improvements to Woolings Close
33-216	7G	Permanent acquisition required for:  Improvements to Woolings Close

**Table 1: Permanent Acquisition of Land - by plot number**

Land plans plot ref.	DCO Work No(s).	Purpose for which the land is required:
33-218	7G	Permanent acquisition required for: Improvements to Woolings Close
33-223	7G	Permanent acquisition required for: Improvements to Woolings Close
33-288	7J and MU46	Permanent acquisition required for: Construction of a new public right of way between Woolings Close and Rectory Road Utility works, including the installation or diversion of underground utilities within a multi-utility corridor
33-289	7J and MU46	Permanent acquisition required for: Construction of a new public right of way between Woolings Close and Rectory Road Utility works, including the installation or diversion of underground utilities within a multi-utility corridor
33-291	7M, 8J, OH6, OH7 and OHT7	Permanent acquisition required for: Construction of a realigned section of Green Lane, including - construction of a new public right of way as the improved Green Lane - construction of a new private means of access along the improved Green Lane - construction of the new public right of way between Green Lane and the improved Stifford Clays Road  Construction of a new public right of way between the realigned Green Lane and the private means of access to the new drainage pond  Overhead lines diversion works, including the removal of existing overhead lines and pylons, construction of new overhead lines and pylons and works to existing overhead lines and pylons
33-292	7M, OH6, OH7 and OHT7	Permanent acquisition required for: Construction of a realigned section of Green Lane, including - construction of a new public right of way as the improved Green Lane - construction of a new private means of access along the improved Green Lane - construction of the new public right of way between Green Lane and the improved Stifford Clays Road  Overhead lines diversion works, including the removal of existing overhead lines and pylons, construction of new overhead lines and pylons and works to existing overhead lines and pylons

**Table 1: Permanent Acquisition of Land - by plot number**

Land plans plot ref.	DCO Work No(s).	Purpose for which the land is required:
33-293	7A, 7M, 7Q, 7Z, 8K, MUT13, MUT24, OH6, OH7 and OHT7	<p>Permanent acquisition required for:</p> <p>Construction of the new A122 Lower Thames Crossing, a new highway three-lane dual carriageway</p> <p>Construction of a realigned section of Green Lane, including</p> <ul style="list-style-type: none"> <li>- construction of a new public right of way as the improved Green Lane</li> <li>- construction of a new private means of access along the improved Green Lane</li> <li>- construction of the new public right of way between Green Lane and the improved Stifford Clays Road</li> </ul> <p>Construction of a new watercourse diversion culvert and diversion of the watercourse through the culvert.</p> <p>Construction of new A122 Lower Thames Crossing link roads, including construction of the new multi-lane link road starting from the diverge to the new link road to the southbound carriageway of the new A122 Lower Thames Crossing and to the northbound carriageway of the new A122 Lower Thames Crossing</p> <p>Construction of a new private means of access for maintenance of the new drainage structures</p> <p>Utility works, including the installation or diversion of underground utilities within a multi-utility corridor</p> <p>Overhead lines diversion works, including the removal of existing overhead lines and pylons, construction of new overhead lines and pylons and works to existing overhead lines and pylons</p>
33-294	7A, 7M, 7P, 7Q, 7Z, 8E, 8J, 8K, G7, MUT13 and OHT7	<p>Permanent acquisition required for:</p> <p>Construction of the new A122 Lower Thames Crossing, a new highway three-lane dual carriageway</p> <p>Construction of a realigned section of Green Lane, including</p> <ul style="list-style-type: none"> <li>- construction of a new public right of way as the improved Green Lane</li> <li>- construction of a new bridge to carry the realigned Green Lane over the new A122 Lower Thames Crossing and the new link road between the westbound carriageway of the improved A13 and the northbound carriageway of the new A122 Lower Thames Crossing</li> <li>- construction of a new private means of access along the improved Green Lane</li> </ul> <p>Construction of a new watercourse diversion culvert and diversion of the watercourse through the culvert.</p> <p>Construction of new A122 Lower Thames Crossing link roads, including construction of the new multi-lane link road starting from the diverge to the new link road to the southbound carriageway of the new A122 Lower Thames Crossing and to the northbound carriageway of the new A122 Lower Thames Crossing</p> <p>Construction of a new drainage attenuation pond with associated drainage facilities, and a private means of access to the drainage attenuation pond</p> <p>Construction of a new public right of way between the realigned Green Lane and the private means of access to the new drainage pond, and a new public right of way along the Mardyke channel from the private means of access to the new drainage pond</p> <p>Construction of a new private means of access for maintenance of the new drainage structures</p> <p>Installation of a high-pressure gas pipeline</p>

**Table 1: Permanent Acquisition of Land - by plot number**

Land plans plot ref.	DCO Work No(s).	Purpose for which the land is required:
33-294 Cont'd		Utility works, including the installation or diversion of underground utilities within a multi-utility corridor Overhead lines diversion works, including the removal of existing overhead lines and pylons, construction of new overhead lines and pylons and works to existing overhead lines and pylons
33-295	7A, 7M, 7Q, 7Z, 8K, MUT13 and OHT7	Permanent acquisition required for: Construction of the new A122 Lower Thames Crossing, a new highway three-lane dual carriageway Construction of a new public right of way as the improved Green Lane, and a new private means of access along the improved Green Lane Construction of a new watercourse diversion culvert and diversion of the watercourse through the culvert. Construction of new A122 Lower Thames Crossing link roads, including construction of the new multi-lane link road starting from the diverge to the new link road to the southbound carriageway of the new A122 Lower Thames Crossing and to the northbound carriageway of the new A122 Lower Thames Crossing Construction of a new private means of access for maintenance of the new drainage structures Utility works, including the installation or diversion of underground utilities within a multi-utility corridor Overhead lines diversion works, including the removal of existing overhead lines and pylons, construction of new overhead lines and pylons and works to existing overhead lines and pylons
33-296	8K	Permanent acquisition required for: Construction of a new private means of access for maintenance of the new drainage structures
33-298	8K	Permanent acquisition required for: Construction of a new private means of access for maintenance of the new drainage structures
33-297	8K	Permanent acquisition required for: Construction of a new private means of access for maintenance of the new drainage structures
33-299	8K	Permanent acquisition required for: Construction of a new private means of access for maintenance of the new drainage structures
34-07	MU60	Permanent acquisition required for: Utility works, including the installation or diversion of underground utilities within a multi-utility corridor

<b>Table 1: Permanent Acquisition of Land - by plot number</b>		
<b>Land plans plot ref.</b>	<b>DCO Work No(s).</b>	<b>Purpose for which the land is required:</b>
34-08	CA9 and MU60	Permanent acquisition required for: Provision for temporary access and traffic management for the temporary construction compound Utility works, including the installation or diversion of underground utilities within a multi-utility corridor
34-09	CA9 and MU60	Permanent acquisition required for: Provision for temporary access and traffic management for the temporary construction compound Utility works, including the installation or diversion of underground utilities within a multi-utility corridor
34-10	CA9	Permanent acquisition required for: Provision for temporary access and traffic management for the temporary construction compound
34-11	MU60	Permanent acquisition required for: Utility works, including the installation or diversion of underground utilities within a multi-utility corridor
34-12	MU60	Permanent acquisition required for: Utility works, including the installation or diversion of underground utilities within a multi-utility corridor
34-14	MUT24, OH6 and OSC8	Permanent acquisition required for: Utility works, including the installation or diversion of underground utilities within a multi-utility corridor Overhead lines diversion works, including the removal of existing overhead lines and pylons, construction of new overhead lines and pylons and works to existing overhead lines and pylons Implementation of new common land at Orsett Fen
34-16	MUT24, OH6 and OSC8	Permanent acquisition required for: Utility works, including the installation or diversion of underground utilities within a multi-utility corridor Overhead lines diversion works, including the removal of existing overhead lines and pylons, construction of new overhead lines and pylons and works to existing overhead lines and pylons Implementation of new common land at Orsett Fen
34-18	MUT24 and OSC8	Permanent acquisition required for: Utility works, including the installation or diversion of underground utilities within a multi-utility corridor



**Table 1: Permanent Acquisition of Land - by plot number**

Land plans plot ref.	DCO Work No(s).	Purpose for which the land is required:
34-18 Cont'd		Implementation of new common land at Orsett Fen
34-21	CA9 and MU60	Permanent acquisition required for: Provision for temporary access and traffic management for the temporary construction compound Utility works, including the installation or diversion of underground utilities within a multi-utility corridor
34-22	CA9, MU60 and MUT23	Permanent acquisition required for: Provision for temporary access and traffic management for the temporary construction compound Utility works, including the installation or diversion of underground utilities within a multi-utility corridor
34-34	MUT23	Permanent acquisition required for: Utility works, including the installation or diversion of underground utilities within a multi-utility corridor
34-35	MUT23	Permanent acquisition required for: Utility works, including the installation or diversion of underground utilities within a multi-utility corridor
34-36	MUT23	Permanent acquisition required for: Utility works, including the installation or diversion of underground utilities within a multi-utility corridor
34-37	MUT23	Permanent acquisition required for: Utility works, including the installation or diversion of underground utilities within a multi-utility corridor
35-12	E36	Permanent acquisition required for: Implementation of environmental mitigation works to create a site for protected species, including the construction of a new bat barn structure and new ecological ponds
35-14	8A, 8B, 8G, 8J, 8K, E36, FCA2, FCA3 and OH7	Permanent acquisition required for: Construction of the new A122 Lower Thames Crossing, including a three-lane carriageway northbound and two-lane carriageway southbound Construction of a new A122 Lower Thames Crossing Orsett Fen viaduct accommodating access between fields and Orsett Fen Construction of a new drainage attenuation pond with associated drainage facilities, east of the new A122 Lower Thames Crossing, and a private means of access to the drainage attenuation pond Construction of a new public right of way along the Mardyke channel from the private means of access to the new drainage pond

**Table 1: Permanent Acquisition of Land - by plot number**

Land plans plot ref.	DCO Work No(s).	Purpose for which the land is required:
35-14 Cont'd		Construction of a new private means of access for maintenance of the new drainage structures Implementation of environmental mitigation works to create a site for protected species, including the construction of a new bat barn structure and new ecological ponds Construction of a new flood compensation area Overhead lines diversion works, including the removal of existing overhead lines and pylons, construction of new overhead lines and pylons and works to existing overhead lines and pylons
35-15	E36	Permanent acquisition required for: Implementation of environmental mitigation works to create a site for protected species, including the construction of a new bat barn structure and new ecological ponds
35-16	8J and OH7	Permanent acquisition required for: Construction of a new public right of way along the Mardyke channel from the private means of access to the new drainage pond Overhead lines diversion works, including the removal of existing overhead lines and pylons, construction of new overhead lines and pylons and works to existing overhead lines and pylons
35-17	8J and OH7	Permanent acquisition required for: Construction of a new public right of way along the Mardyke channel from the private means of access to the new drainage pond Overhead lines diversion works, including the removal of existing overhead lines and pylons, construction of new overhead lines and pylons and works to existing overhead lines and pylons
35-18	E36	Permanent acquisition required for: Implementation of environmental mitigation works to create a site for protected species, including the construction of a new bat barn structure and new ecological ponds
35-22	8A, 8B, 8J and 8K	Permanent acquisition required for: Construction of the new A122 Lower Thames Crossing, including a three-lane carriageway northbound and two-lane carriageway southbound Construction of a new A122 Lower Thames Crossing Orsett Fen viaduct accommodating access between fields and Orsett Fen Construction of a new public right of way along the Mardyke channel from the private means of access to the new drainage pond Construction of a new private means of access for maintenance of the new drainage structures
35-23	8A, 8B, 8J and 8K	Permanent acquisition required for: Construction of the new A122 Lower Thames Crossing, including a three-lane carriageway northbound and two-lane carriageway southbound

**Table 1: Permanent Acquisition of Land - by plot number**

Land plans plot ref.	DCO Work No(s).	Purpose for which the land is required:
35-23 Cont'd		Construction of a new A122 Lower Thames Crossing Orsett Fen viaduct accommodating access between fields and Orsett Fen Construction of a new public right of way along the Mardyke channel from the private means of access to the new drainage pond Construction of a new private means of access for maintenance of the new drainage structures
35-24	7A, 7Z, 8A, 8B, 8E, 8F, 8J, 8K, 8S, G7 and MUT13	Permanent acquisition required for: Construction of the new A122 Lower Thames Crossing, a new highway three-lane dual carriageway Construction of new A122 Lower Thames Crossing link roads, including construction of the new multi-lane link road starting from the diverge to the new link road to the southbound carriageway of the new A122 Lower Thames Crossing and to the northbound carriageway of the new A122 Lower Thames Crossing Construction of the new A122 Lower Thames Crossing, including a three-lane carriageway northbound and two-lane carriageway southbound Construction of a new A122 Lower Thames Crossing Orsett Fen viaduct accommodating access between fields and Orsett Fen Construction of a new drainage attenuation pond with associated drainage facilities, and a private means of access to the drainage attenuation pond Construction of a new public right of way along the Mardyke channel from the private means of access to the new drainage pond Construction of a new private means of access for maintenance of the new drainage structures Construction of a new culvert and diversion of the watercourse through the culvert, under the new private means of access for the new drainage pond Installation of a high-pressure gas pipeline Utility works, including the installation or diversion of underground utilities within a multi-utility corridor
35-25	8K	Permanent acquisition required for: Construction of a new private means of access for maintenance of the new drainage structures
35-26	8K and MUT13	Permanent acquisition required for: Construction of a new private means of access for maintenance of the new drainage structures Utility works, including the installation or diversion of underground utilities within a multi-utility corridor
35-27	8K	Permanent acquisition required for: Construction of a new private means of access for maintenance of the new drainage structures

**Table 1: Permanent Acquisition of Land - by plot number**

Land plans plot ref.	DCO Work No(s).	Purpose for which the land is required:
35-28	8K	Permanent acquisition required for: Construction of a new private means of access for maintenance of the new drainage structures
35-31	8K and MUT13	Permanent acquisition required for: Construction of a new private means of access for maintenance of the new drainage structures Utility works, including the installation or diversion of underground utilities within a multi-utility corridor
35-40	E35	Permanent acquisition required for: Implementation of environmental mitigation works to create a site for protected species, including the construction of a new bat barn structure
35-41	E35	Permanent acquisition required for: Implementation of environmental mitigation works to create a site for protected species, including the construction of a new bat barn structure
35-43	E35 and MUT25	Permanent acquisition required for: Implementation of environmental mitigation works to create a site for protected species, including the construction of a new bat barn structure Utility works, including the installation or diversion of underground utilities within a multi-utility corridor
35-44	E35 and MUT25	Permanent acquisition required for: Implementation of environmental mitigation works to create a site for protected species, including the construction of a new bat barn structure Utility works, including the installation or diversion of underground utilities within a multi-utility corridor
35-45	E35	Permanent acquisition required for: Implementation of environmental mitigation works to create a site for protected species, including the construction of a new bat barn structure
35-48	E35	Permanent acquisition required for: Implementation of environmental mitigation works to create a site for protected species, including the construction of a new bat barn structure
35-49	E35	Permanent acquisition required for: Implementation of environmental mitigation works to create a site for protected species, including the construction of a new bat barn structure
35-50	E35	Permanent acquisition required for: Implementation of environmental mitigation works to create a site for protected species, including the construction of a new bat barn structure

**Table 1: Permanent Acquisition of Land - by plot number**

Land plans plot ref.	DCO Work No(s).	Purpose for which the land is required:
35-51	E35	Permanent acquisition required for: Implementation of environmental mitigation works to create a site for protected species, including the construction of a new bat barn structure
35-52	OH7 and OSC8	Permanent acquisition required for: Overhead lines diversion works, including the removal of existing overhead lines and pylons, construction of new overhead lines and pylons and works to existing overhead lines and pylons Implementation of new common land at Orsett Fen
35-57	OSC8	Permanent acquisition required for: Implementation of new common land at Orsett Fen
35-60	E35	Permanent acquisition required for: Implementation of environmental mitigation works to create a site for protected species, including the construction of a new bat barn structure
35-62	E35	Permanent acquisition required for: Implementation of environmental mitigation works to create a site for protected species, including the construction of a new bat barn structure
35-63	E35	Permanent acquisition required for: Implementation of environmental mitigation works to create a site for protected species, including the construction of a new bat barn structure
35-64	E35	Permanent acquisition required for: Implementation of environmental mitigation works to create a site for protected species, including the construction of a new bat barn structure
35-65	E35	Permanent acquisition required for: Implementation of environmental mitigation works to create a site for protected species, including the construction of a new bat barn structure
37-01	8K, E36 and FCA2	Permanent acquisition required for: Construction of a new private means of access for maintenance of the new drainage structures Implementation of environmental mitigation works to create a site for protected species, including the construction of a new bat barn structure and new ecological ponds Construction of a new flood compensation area

**Table 1: Permanent Acquisition of Land - by plot number**

Land plans plot ref.	DCO Work No(s).	Purpose for which the land is required:
37-02	FCA2	Permanent acquisition required for: Construction of a new flood compensation area
37-03	FCA2	Permanent acquisition required for: Construction of a new flood compensation area
37-04	OSC9	Permanent acquisition required for: Implementation of new common land at Orsett Fen
38-04	8A, G8 and MU64	Permanent acquisition required for: Construction of the new A122 Lower Thames Crossing, including a three-lane carriageway northbound and two-lane carriageway southbound Diversion of existing gas pipeline Utility works, including the installation or diversion of underground utilities within a multi-utility corridor
38-05	8A, MU64 and MU65	Permanent acquisition required for: Construction of the new A122 Lower Thames Crossing, including a three-lane carriageway northbound and two-lane carriageway southbound Utility works, including the installation or diversion of underground utilities within a multi-utility corridor
38-06	8A and G8	Permanent acquisition required for: Construction of the new A122 Lower Thames Crossing, including a three-lane carriageway northbound and two-lane carriageway southbound Diversion of existing gas pipeline
38-07	8A and G8	Permanent acquisition required for: Construction of the new A122 Lower Thames Crossing, including a three-lane carriageway northbound and two-lane carriageway southbound Diversion of existing gas pipeline
38-08	8A, 8C, 8H, 8I, 8L, 8V, G8, MU62, MU64 and MU65	Permanent acquisition required for: Construction of the new A122 Lower Thames Crossing, including a three-lane carriageway northbound and two-lane carriageway southbound Construction of a new public right of way over the new A122 Lower Thames Crossing, including a new bridge to carry the new public right of way over the new A122 Lower Thames Crossing

**Table 1: Permanent Acquisition of Land - by plot number**

Land plans plot ref.	DCO Work No(s).	Purpose for which the land is required:
38-08 Cont'd		<p>Construction of a new drainage attenuation pond with associated drainage facilities, south of the new A122 Lower Thames Crossing, and a private means of access to the drainage attenuation pond</p> <p>Modification and improvements to an existing infiltration pond and the watercourse diversion</p> <p>Construction of a new public right of way between the new public right of way between Green Lane and Mardyke valley, and the realigned footpath FP136</p> <p>Construction of a new culvert and diversion of the watercourse through the culvert.</p> <p>Diversion of existing gas pipeline</p> <p>Utility works, including the installation or diversion of underground utilities within a multi-utility corridor</p>
38-11	8A, 8C, G8, MU62, MU64 and MU65	<p>Permanent acquisition required for:</p> <p>Construction of the new A122 Lower Thames Crossing, including a three-lane carriageway northbound and two-lane carriageway southbound</p> <p>Construction of a new public right of way over the new A122 Lower Thames Crossing</p> <p>Diversion of existing gas pipeline</p> <p>Utility works, including the installation or diversion of underground utilities within a multi-utility corridor</p>
38-12	8A, 8C, 8M, G8, MU62, MU63, MU64, MU65 and OH7	<p>Permanent acquisition required for:</p> <p>Construction of the new A122 Lower Thames Crossing, including a three-lane carriageway northbound and two-lane carriageway southbound</p> <p>Construction of a new public right of way over the new A122 Lower Thames Crossing</p> <p>Construction of a new public right of way between the public right of way along the Mardyke channel and the new bridge to carry the realigned footpath FP136</p> <p>Diversion of existing gas pipeline</p> <p>Utility works, including the installation or diversion of underground utilities within a multi-utility corridor</p> <p>Overhead lines diversion works, including the removal of existing overhead lines and pylons, construction of new overhead lines and pylons and works to existing overhead lines and pylons</p>
38-17	8H and 8I	<p>Permanent acquisition required for:</p> <p>Construction of a private means of access to the drainage attenuation pond south of the new A122 Lower Thames Crossing</p> <p>Modification and improvements to an existing infiltration pond and the watercourse diversion</p>

**Table 1: Permanent Acquisition of Land - by plot number**

Land plans plot ref.	DCO Work No(s).	Purpose for which the land is required:
38-21	8M, G8, MU63 and OH7	Permanent acquisition required for: Construction of a new public right of way between the public right of way along the Mardyke channel and the new bridge to carry the realigned footpath FP136, and a new public right of way between the new bridge to carry the realigned footpath FP136 and the new bridge to carry the realigned North Road Diversion of existing gas pipeline Utility works, including the installation or diversion of underground utilities within a multi-utility corridor Overhead lines diversion works, including the removal of existing overhead lines and pylons, construction of new overhead lines and pylons and works to existing overhead lines and pylons
38-26	8C and G8	Permanent acquisition required for: Construction of a new public right of way over the new A122 Lower Thames Crossing Diversion of existing gas pipeline
38-27	8A, 8B, 8C, 8L, 8O, 8P, 8U, E36, FCA4, G8, MU61, MU62, MU63, OH7 and OHT8	Permanent acquisition required for: Construction of the new A122 Lower Thames Crossing, including a three-lane carriageway northbound and two-lane carriageway southbound Construction of a new A122 Lower Thames Crossing Mardyke viaduct over the River Mardyke Construction of a new public right of way over the new A122 Lower Thames Crossing Construction of a new public right of way between the new public right of way and the realigned footpath FP136, and a new private means of access around the earthworks of the new A122 Lower Thames Crossing Construction of a new watercourse diversion culvert and diversion of the watercourse through the culvert Construction of a new culvert and diversion of the watercourse through the culvert. Implementation of environmental mitigation works to create a site for protected species, including the construction of a new bat barn structure and new ecological ponds Construction of a new flood compensation area Diversion of existing gas pipeline Utility works, including the installation or diversion of underground utilities within a multi-utility corridor Overhead lines diversion works, including the removal of existing overhead lines and pylons, construction of new overhead lines and pylons and works to existing overhead lines and pylons



<b>Table 1: Permanent Acquisition of Land - by plot number</b>		
<b>Land plans plot ref.</b>	<b>DCO Work No(s).</b>	<b>Purpose for which the land is required:</b>
38-30	8C, MU62 and OH7	<p>Permanent acquisition required for:</p> <p>Construction of a new public right of way over the new A122 Lower Thames Crossing</p> <p>Utility works, including the installation or diversion of underground utilities within a multi-utility corridor</p> <p>Overhead lines diversion works, including the removal of existing overhead lines and pylons, construction of new overhead lines and pylons and works to existing overhead lines and pylons</p>
38-45	8A, 8B, 8L and E36	<p>Permanent acquisition required for:</p> <p>Construction of the new A122 Lower Thames Crossing, including a three-lane carriageway northbound and two-lane carriageway southbound</p> <p>Construction of a new A122 Lower Thames Crossing Mardyke viaduct over the River Mardyke</p> <p>Construction of a new public right of way between the new public right of way between Green Lane and Mardyke valley, and the realigned footpath FP136</p> <p>Implementation of environmental mitigation works to create a site for protected species, including the construction of a new bat barn structure and new ecological ponds</p>
38-48	8A, 8B, 8L and E36	<p>Permanent acquisition required for:</p> <p>Construction of the new A122 Lower Thames Crossing, including a three-lane carriageway northbound and two-lane carriageway southbound</p> <p>Construction of a new A122 Lower Thames Crossing Mardyke viaduct over the River Mardyke</p> <p>Construction of a new public right of way between the new public right of way between Green Lane and Mardyke valley, and the realigned footpath FP136</p> <p>Implementation of environmental mitigation works to create a site for protected species, including the construction of a new bat barn structure and new ecological ponds</p>
38-50	8A, 8B, 8J, 8K, 8L and E36	<p>Permanent acquisition required for:</p> <p>Construction of the new A122 Lower Thames Crossing, including a three-lane carriageway northbound and two-lane carriageway southbound</p> <p>Construction of a new A122 Lower Thames Crossing Mardyke viaduct over the River Mardyke</p> <p>Construction of a new public right of way along the Mardyke channel from the private means of access to the new drainage pond, and a new public right of way along the Mardyke channel, between south of the new Mardyke viaduct and the new public right of way</p> <p>Construction of a new private means of access for maintenance of the new drainage structures</p> <p>Construction of a new public right of way between the new public right of way between Green Lane and Mardyke valley, and the realigned footpath FP136</p> <p>Implementation of environmental mitigation works to create a site for protected species, including the construction of a new bat barn structure and new ecological ponds</p>

**Table 1: Permanent Acquisition of Land - by plot number**

Land plans plot ref.	DCO Work No(s).	Purpose for which the land is required:
38-56	8A, 8B, 8J, 8K, E36, FCA2 and FCA3	Permanent acquisition required for: Construction of the new A122 Lower Thames Crossing, including a three-lane carriageway northbound and two-lane carriageway southbound Construction of a new A122 Lower Thames Crossing Mardyke viaduct over the River Mardyke Construction of a new public right of way along the Mardyke channel from the private means of access to the new drainage pond Construction of a new private means of access for maintenance of the new drainage structures Implementation of environmental mitigation works to create a site for protected species, including the construction of a new bat barn structure and new ecological ponds Construction of a new flood compensation area
38-57	8A, 8B, 8J, 8K, E36, FCA2 and FCA3	Permanent acquisition required for: Construction of the new A122 Lower Thames Crossing, including a three-lane carriageway northbound and two-lane carriageway southbound Construction of a new A122 Lower Thames Crossing Mardyke viaduct over the River Mardyke Construction of a new public right of way along the Mardyke channel from the private means of access to the new drainage pond Construction of a new private means of access for maintenance of the new drainage structures Implementation of environmental mitigation works to create a site for protected species, including the construction of a new bat barn structure and new ecological ponds Construction of a new flood compensation area
38-58	8A, 8B, 8J, 8K, 8T, E36, FCA2 and FCA3	Permanent acquisition required for: Construction of the new A122 Lower Thames Crossing, including a three-lane carriageway northbound and two-lane carriageway southbound Construction of a new A122 Lower Thames Crossing Mardyke viaduct over the River Mardyke Construction of a new public right of way along the Mardyke channel from the private means of access to the new drainage pond Construction of a new private means of access for maintenance of the new drainage structures Construction of a new culvert and diversion of the watercourse through the culvert, under the new private means of access for maintenance to the drainage structures Implementation of environmental mitigation works to create a site for protected species, including the construction of a new bat barn structure and new ecological ponds

**Table 1: Permanent Acquisition of Land - by plot number**

Land plans plot ref.	DCO Work No(s).	Purpose for which the land is required:
38-58 Cont'd		Construction of a new flood compensation area
38-62	8J and OSC9	Permanent acquisition required for: Construction of a new public right of way along the Mardyke channel, between south of the new Mardyke viaduct and the new public right of way Implementation of new common land at Orsett Fen
38-63	8J	Permanent acquisition required for: Construction of a new public right of way along the Mardyke channel, between south of the new Mardyke viaduct and the new public right of way
39-03	8D, 9A, 9B, 9M, 9W, CA14, E41, G9, MU71 and MUT29	Permanent acquisition required for: Construction of a new private means of access for maintenance from the southern side of the North Road bridge, along the new A122 Lower Thames Crossing earthworks, to the new bridge Construction of the new A122 Lower Thames Crossing northbound to M25 northbound link road, a new section of highway with a three-lane single carriageway Construction of new A122 Lower Thames Crossing link road to the M25 southbound, a two-lane carriageway Construction of a new public right of way over the new A122 Lower Thames Crossing, including - construction of a new public right of way over the new A122 Lower Thames Crossing - construction of a new private means of access to culvert Construction of a watercourse diversion in pipe, including - construction of a new culvert and diversion of the watercourse through the culvert - construction of a new pipe on both sides of the new A122 Lower Thames Crossing, and diversion of the watercourse through the pipe Temporary construction compound at surface for facilitating main works Implementation of environmental mitigation works to create a site for protected species, including the construction of new ecological ponds Diversion of existing gas pipeline Utility works, including the installation or diversion of underground utilities within a multi-utility corridor
39-07	8A, 8D, 9A, 9B and G9	Permanent acquisition required for: Construction of the new A122 Lower Thames Crossing, including a three-lane carriageway northbound and two-lane carriageway southbound Construction of a new private means of access for maintenance from the southern side of the North Road bridge, along the new A122 Lower Thames Crossing earthworks, to the new bridge

**Table 1: Permanent Acquisition of Land - by plot number**

Land plans plot ref.	DCO Work No(s).	Purpose for which the land is required:
39-07 Cont'd		Construction of the new A122 Lower Thames Crossing northbound to M25 northbound link road, a new section of highway with a three-lane single carriageway Construction of new A122 Lower Thames Crossing link road to the M25 southbound, a two-lane carriageway Diversion of existing gas pipeline
39-09	E41 and MUT29	Permanent acquisition required for: Implementation of environmental mitigation works to create a site for protected species, including the construction of new ecological ponds Utility works, including the installation or diversion of underground utilities within a multi-utility corridor
39-10	9B and G9	Permanent acquisition required for: Construction of new A122 Lower Thames Crossing link road to the M25 southbound, a two-lane carriageway Diversion of existing gas pipeline
39-11	9B, G9 and MU71	Permanent acquisition required for: Construction of new A122 Lower Thames Crossing link road to the M25 southbound, a two-lane carriageway Diversion of existing gas pipeline Utility works, including the installation or diversion of underground utilities within a multi-utility corridor
39-19	9B and MU71	Permanent acquisition required for: Construction of new A122 Lower Thames Crossing link road to the M25 southbound, a two-lane carriageway Utility works, including the installation or diversion of underground utilities within a multi-utility corridor
39-24	8A, 8D, 8R, G9, MU67, MU68, MU69, MU70 and MUT28	Permanent acquisition required for: Construction of the new A122 Lower Thames Crossing, including a three-lane carriageway northbound and two-lane carriageway southbound

**Table 1: Permanent Acquisition of Land - by plot number**

Land plans plot ref.	DCO Work No(s).	Purpose for which the land is required:
39-24 Cont'd		<p>Construction of a new bridge to carry B186 North Road over the new A122 Lower Thames Crossing, including</p> <ul style="list-style-type: none"> <li>- improvement works to the existing North Road</li> <li>- construction of a new public right of way along the verge of the improved North Road</li> <li>- construction of a new private means of access for maintenance from the southern side of the North Road bridge to the new A122 Lower Thames Crossing</li> <li>- construction of a new private means of access for maintenance from the northern side of the North Road bridge to the new A122 Lower Thames Crossing</li> <li>- construction of a new private means of access for maintenance from the southern side of the North Road bridge, along the new A122 Lower Thames Crossing earthworks, to the new bridge</li> </ul> <p>Construction of a two new culverts and diversion of the watercourse through the culverts along the northern earthworks for the new A122 Lower Thames Crossing</p> <p>Diversion of existing gas pipeline</p> <p>Utility works, including the installation or diversion of underground utilities within a multi-utility corridor</p>
39-34	8D	<p>Permanent acquisition required for:</p> <p>Construction of a new public right of way along the verge of the improved North Road</p>
39-35	8D, MUT28 and MUT29	<p>Permanent acquisition required for:</p> <p>Construction of a new bridge to carry B186 North Road over the new A122 Lower Thames Crossing, including</p> <ul style="list-style-type: none"> <li>- construction of a new public right of way along the verge of the improved North Road</li> <li>- construction of a new public right of way from the realigned North Road to the new public right of way to Church Lane</li> </ul> <p>Utility works, including the installation or diversion of underground utilities within a multi-utility corridor</p>
39-36	8D, MUT28 and MUT29	<p>Permanent acquisition required for:</p> <p>Construction of a new public right of way along the verge of the improved North Road</p> <p>Utility works, including the installation or diversion of underground utilities within a multi-utility corridor</p>
39-37	8D and MUT28	<p>Permanent acquisition required for:</p> <p>Construction of a new public right of way along the verge of the improved North Road</p> <p>Utility works, including the installation or diversion of underground utilities within a multi-utility corridor</p>
39-38	8D and MUT28	<p>Permanent acquisition required for:</p> <p>Construction of a new public right of way along the verge of the improved North Road</p>

**Table 1: Permanent Acquisition of Land - by plot number**

Land plans plot ref.	DCO Work No(s).	Purpose for which the land is required:
39-38 Cont'd		Utility works, including the installation or diversion of underground utilities within a multi-utility corridor
39-39	8D and MUT28	Permanent acquisition required for: Construction of a new public right of way along the verge of the improved North Road Utility works, including the installation or diversion of underground utilities within a multi-utility corridor
39-40	8D and MUT28	Permanent acquisition required for: Construction of a new public right of way along the verge of the improved North Road Utility works, including the installation or diversion of underground utilities within a multi-utility corridor
39-41	8D and MUT28	Permanent acquisition required for: Construction of a new public right of way along the verge of the improved North Road Utility works, including the installation or diversion of underground utilities within a multi-utility corridor
39-42	8D and MUT28	Permanent acquisition required for: Construction of a new public right of way along the verge of the improved North Road Utility works, including the installation or diversion of underground utilities within a multi-utility corridor
39-43	8D and MUT28	Permanent acquisition required for: Construction of a new public right of way along the verge of the improved North Road Utility works, including the installation or diversion of underground utilities within a multi-utility corridor
39-44	8D and MUT28	Permanent acquisition required for: Construction of a new public right of way along the verge of the improved North Road Utility works, including the installation or diversion of underground utilities within a multi-utility corridor
39-45	8D and MUT28	Permanent acquisition required for: Construction of a new public right of way along the verge of the improved North Road Utility works, including the installation or diversion of underground utilities within a multi-utility corridor

**Table 1: Permanent Acquisition of Land - by plot number**

Land plans plot ref.	DCO Work No(s).	Purpose for which the land is required:
39-47	8A, 8D, 8R, G9, MU68, MU69, MU70, MUT26 and MUT28	Permanent acquisition required for: Construction of the new A122 Lower Thames Crossing, including a three-lane carriageway northbound and two-lane carriageway southbound  Construction of a new bridge to carry B186 North Road over the new A122 Lower Thames Crossing, including - improvement works to the existing North Road - construction of a new bridge to carry the improved B186 North Road over the new A122 Lower Thames Crossing - construction of a new public right of way along the verge of the improved North Road - construction of a new private means of access for maintenance from the northern side of the North Road bridge to the new A122 Lower Thames Crossing - construction of a new private means of access for maintenance from the southern side of the North Road bridge, along the new A122 Lower Thames Crossing earthworks, to the new bridge  Construction of a two new culverts and diversion of the watercourse through the culverts along the northern earthworks for the new A122 Lower Thames Crossing  Diversion of existing gas pipeline  Utility works, including the installation or diversion of underground utilities within a multi-utility corridor
39-48	8D and MUT28	Permanent acquisition required for: Construction of a new public right of way along the verge of the improved North Road  Utility works, including the installation or diversion of underground utilities within a multi-utility corridor
39-49	8D and MUT28	Permanent acquisition required for: Construction of a new public right of way along the verge of the improved North Road  Utility works, including the installation or diversion of underground utilities within a multi-utility corridor
39-51	8D and MUT28	Permanent acquisition required for: Construction of a new public right of way along the verge of the improved North Road  Utility works, including the installation or diversion of underground utilities within a multi-utility corridor
39-53	8D and MUT28	Permanent acquisition required for: Construction of a new public right of way along the verge of the improved North Road  Utility works, including the installation or diversion of underground utilities within a multi-utility corridor

<b>Table 1: Permanent Acquisition of Land - by plot number</b>		
<b>Land plans plot ref.</b>	<b>DCO Work No(s).</b>	<b>Purpose for which the land is required:</b>
39-56	8D and MUT28	<p>Permanent acquisition required for:</p> <p>Construction of a new public right of way along the verge of the improved North Road</p> <p>Utility works, including the installation or diversion of underground utilities within a multi-utility corridor</p>
39-58	8D and MU66	<p>Permanent acquisition required for:</p> <p>Construction of a new bridge to carry B186 North Road over the new A122 Lower Thames Crossing, including</p> <ul style="list-style-type: none"> <li>- improvement works to the existing North Road</li> <li>- construction of a new public right of way along the verge of the improved North Road</li> </ul> <p>Utility works, including the installation or diversion of underground utilities within a multi-utility corridor</p>
39-60	8A, 8D, 8R, G9, MU66, MU68, MU69, MUT26, MUT27 and MUT28	<p>Permanent acquisition required for:</p> <p>Construction of the new A122 Lower Thames Crossing, including a three-lane carriageway northbound and two-lane carriageway southbound</p> <p>Construction of a new bridge to carry B186 North Road over the new A122 Lower Thames Crossing, including</p> <ul style="list-style-type: none"> <li>- improvement works to the existing North Road</li> <li>- construction of a new bridge to carry the improved B186 North Road over the new A122 Lower Thames Crossing</li> <li>- construction of a new public right of way along the verge of the improved North Road</li> <li>- construction of a new private means of access for maintenance from the northern side of the North Road bridge to the new A122 Lower Thames Crossing</li> <li>- construction of a new private means of access for maintenance from the southern side of the North Road bridge, along the new A122 Lower Thames Crossing earthworks, to the new bridge</li> </ul> <p>Construction of a two new culverts and diversion of the watercourse through the culverts along the northern earthworks for the new A122 Lower Thames Crossing</p> <p>Diversion of existing gas pipeline</p> <p>Utility works, including the installation or diversion of underground utilities within a multi-utility corridor</p>
39-61	8D, MU69 and MUT28	<p>Permanent acquisition required for:</p> <p>Construction of a new bridge to carry B186 North Road over the new A122 Lower Thames Crossing, including</p> <ul style="list-style-type: none"> <li>- improvement works to the existing North Road</li> <li>- construction of a new public right of way along the verge of the improved North Road</li> </ul> <p>Utility works, including the installation or diversion of underground utilities within a multi-utility corridor</p>



**Table 1: Permanent Acquisition of Land - by plot number**

Land plans plot ref.	DCO Work No(s).	Purpose for which the land is required:
39-62	8A, 8D, 8Q, 8R, G9, MU68, MU69 and MUT27	Permanent acquisition required for: Construction of the new A122 Lower Thames Crossing, including a three-lane carriageway northbound and two-lane carriageway southbound Construction of a new bridge to carry B186 North Road over the new A122 Lower Thames Crossing, including - improvement works to the existing North Road - construction of a new bridge to carry the improved B186 North Road over the new A122 Lower Thames Crossing - construction of a new public right of way along the verge of the improved North Road - construction of a new private means of access for maintenance from the southern side of the North Road bridge to the new A122 Lower Thames Crossing Construction of a new watercourse diversion culvert and diversion of the watercourse through the culvert along the southern earthworks for the new A122 Lower Thames Crossing Construction of a two new culverts and diversion of the watercourse through the culverts along the northern earthworks for the new A122 Lower Thames Crossing Diversion of existing gas pipeline Utility works, including the installation or diversion of underground utilities within a multi-utility corridor
39-63	8D, MU69 and MUT26	Permanent acquisition required for: Construction of a new bridge to carry B186 North Road over the new A122 Lower Thames Crossing, including - improvement works to the existing North Road - construction of a new public right of way along the verge of the improved North Road Utility works, including the installation or diversion of underground utilities within a multi-utility corridor
39-64	8D, MU68, MU69 and MUT26	Permanent acquisition required for: Construction of a new bridge to carry B186 North Road over the new A122 Lower Thames Crossing, including - improvement works to the existing North Road - construction of a new public right of way along the verge of the improved North Road Utility works, including the installation or diversion of underground utilities within a multi-utility corridor
39-71	8A	Permanent acquisition required for: Construction of the new A122 Lower Thames Crossing, including a three-lane carriageway northbound and two-lane carriageway southbound
39-73	8A and MUT27	Permanent acquisition required for: Construction of the new A122 Lower Thames Crossing, including a three-lane carriageway northbound and two-lane carriageway southbound

**Table 1: Permanent Acquisition of Land - by plot number**

Land plans plot ref.	DCO Work No(s).	Purpose for which the land is required:
39-73 Cont'd		Utility works, including the installation or diversion of underground utilities within a multi-utility corridor
39-75	8A	Permanent acquisition required for: Construction of the new A122 Lower Thames Crossing, including a three-lane carriageway northbound and two-lane carriageway southbound
39-76	8A	Permanent acquisition required for: Construction of the new A122 Lower Thames Crossing, including a three-lane carriageway northbound and two-lane carriageway southbound
39-79	8A, G8, MU64 and MUT27	Permanent acquisition required for: Construction of the new A122 Lower Thames Crossing, including a three-lane carriageway northbound and two-lane carriageway southbound Diversion of existing gas pipeline Utility works, including the installation or diversion of underground utilities within a multi-utility corridor
40-01	9E	Permanent acquisition required for: Improvements to the existing highway M25 northbound
40-02	9E	Permanent acquisition required for: Improvements to the existing highway M25 northbound
40-03	9E	Permanent acquisition required for: Improvements to the existing highway M25 northbound and existing highway M25 southbound
40-04	9E	Permanent acquisition required for: Improvements to the existing highway M25 northbound and existing highway M25 southbound
40-05	9E	Permanent acquisition required for: Improvements to the existing highway M25 northbound and existing highway M25 southbound
40-06	9E	Permanent acquisition required for: Improvements to the existing highway M25 northbound and existing highway M25 southbound
40-07	9E	Permanent acquisition required for: Improvements to the existing highway M25 northbound and existing highway M25 southbound

**Table 1: Permanent Acquisition of Land - by plot number**

Land plans plot ref.	DCO Work No(s).	Purpose for which the land is required:
40-08	9E	Permanent acquisition required for: Improvements to the existing highway M25 northbound
40-09	9E	Permanent acquisition required for: Improvements to the existing highway M25 northbound and existing highway M25 southbound
40-10	9E	Permanent acquisition required for: Improvements to the existing highway M25 southbound
40-11	9E	Permanent acquisition required for: Improvements to the existing highway M25 southbound
40-12	9E	Permanent acquisition required for: Improvements to the existing highway M25 southbound
40-13	9E	Permanent acquisition required for: Improvements to the existing highway M25 northbound and existing highway M25 southbound
40-14	9M	Permanent acquisition required for: Construction of new public right of way from West Road to Pea Lane
40-15	9M	Permanent acquisition required for: Construction of new public right of way from West Road to Pea Lane
40-16	9M	Permanent acquisition required for: Construction of new public right of way from West Road to Pea Lane
40-17	9M	Permanent acquisition required for: Construction of new public right of way from West Road to Pea Lane
40-18	9M	Permanent acquisition required for: Construction of new public right of way from West Road to Pea Lane

**Table 1: Permanent Acquisition of Land - by plot number**

Land plans plot ref.	DCO Work No(s).	Purpose for which the land is required:
40-19	9M	Permanent acquisition required for: Construction of new public right of way from West Road to Pea Lane
40-20	9M	Permanent acquisition required for: Construction of new public right of way from West Road to Pea Lane
40-23	9A, G9 and MU71	Permanent acquisition required for: Construction of the new A122 Lower Thames Crossing northbound to M25 northbound link road, a new section of highway with a three-lane single carriageway Diversion of existing gas pipeline Utility works, including the installation or diversion of underground utilities within a multi-utility corridor
40-24	9M	Permanent acquisition required for: Construction of new public right of way from West Road to Pea Lane
40-25	9M	Permanent acquisition required for: Construction of new public right of way from West Road to Pea Lane
40-26	9M	Permanent acquisition required for: Construction of new public right of way from West Road to Pea Lane
40-27	9M	Permanent acquisition required for: Construction of new public right of way from West Road to Pea Lane
41-21	8M, MU63 and MUT26	Permanent acquisition required for: Construction of a new public right of way between the new bridge to carry the realigned footpath FP136 and the new bridge to carry the realigned North Road Utility works, including the installation or diversion of underground utilities within a multi-utility corridor
41-22	8M, MU63 and MUT26	Permanent acquisition required for: Construction of a new public right of way between the new bridge to carry the realigned footpath FP136 and the new bridge to carry the realigned North Road Utility works, including the installation or diversion of underground utilities within a multi-utility corridor

**Table 1: Permanent Acquisition of Land - by plot number**

Land plans plot ref.	DCO Work No(s).	Purpose for which the land is required:
42-15	E44, MU73 and MU75	Permanent acquisition required for: Implementation of environmental mitigation works to create a site for protected species Utility works, including the installation or diversion of underground utilities within a multi-utility corridor
42-18	9M	Permanent acquisition required for: Construction of new public right of way from West Road to Pea Lane
42-19	E45, MU77, MUT31 and OSC10	Permanent acquisition required for: Implementation of environmental mitigation works to create a site for protected species, including the construction of a new bat barn structure Utility works, including the installation or diversion of underground utilities within a multi-utility corridor Implementation of new open space at Thames Chase Forest Centre
42-20	9M	Permanent acquisition required for: Construction of new public right of way from West Road to Pea Lane
42-26	9N, E45, MU76, MU77, MUT30, MUT31 and OSC10	Permanent acquisition required for: Realignment of the existing B1421 Ockendon road, including improvement works to the existing B1421 Ockendon Road Implementation of environmental mitigation works to create a site for protected species, including the construction of a new bat barn structure Utility works, including the installation or diversion of underground utilities within a multi-utility corridor Implementation of new open space at Thames Chase Forest Centre
42-27	9N, MU76, MU77, MUT30 and MUT31	Permanent acquisition required for: Realignment of the existing B1421 Ockendon road, including improvement works to the existing B1421 Ockendon Road Utility works, including the installation or diversion of underground utilities within a multi-utility corridor
42-28	9N, MU75, MU76 and MUT30	Permanent acquisition required for: Realignment of the existing B1421 Ockendon road, including improvement works to the existing B1421 Ockendon Road Utility works, including the installation or diversion of underground utilities within a multi-utility corridor

**Table 1: Permanent Acquisition of Land - by plot number**

Land plans plot ref.	DCO Work No(s).	Purpose for which the land is required:
42-29	9A, 9N, MU75, MU76 and MUT30	Permanent acquisition required for: Construction of the new A122 Lower Thames Crossing northbound to M25 northbound link road, a new section of highway with a three-lane single carriageway Realignment of the existing B1421 Ockendon road, including - improvement works to the existing B1421 Ockendon Road - construction of a new bridge to carry the existing B1421 Ockendon Road over the new A122 Lower Thames Crossing northbound Utility works, including the installation or diversion of underground utilities within a multi-utility corridor
42-30	9A, MU73, MU75, MU76 and MUT30	Permanent acquisition required for: Construction of the new A122 Lower Thames Crossing northbound to M25 northbound link road, a new section of highway with a three-lane single carriageway Utility works, including the installation or diversion of underground utilities within a multi-utility corridor
42-31	9N, E45, MU77 and MUT31	Permanent acquisition required for: Realignment of the existing B1421 Ockendon road, including improvement works to the existing B1421 Ockendon Road Implementation of environmental mitigation works to create a site for protected species, including the construction of a new bat barn structure Utility works, including the installation or diversion of underground utilities within a multi-utility corridor
42-32	9A and MU77	Permanent acquisition required for: Construction of the new A122 Lower Thames Crossing northbound to M25 northbound link road, a new section of highway with a three-lane single carriageway Utility works, including the installation or diversion of underground utilities within a multi-utility corridor
42-33	9N, E45, MU77 and OSC10	Permanent acquisition required for: Realignment of the existing B1421 Ockendon road, including improvement works to the existing B1421 Ockendon Road Implementation of environmental mitigation works to create a site for protected species, including the construction of a new bat barn structure Utility works, including the installation or diversion of underground utilities within a multi-utility corridor Implementation of new open space at Thames Chase Forest Centre
42-35	9E	Permanent acquisition required for: Improvements to the existing highway M25 northbound and existing highway M25 southbound

**Table 1: Permanent Acquisition of Land - by plot number**

Land plans plot ref.	DCO Work No(s).	Purpose for which the land is required:
42-36	9A, 9N and MU76	Permanent acquisition required for: Construction of the new A122 Lower Thames Crossing northbound to M25 northbound link road, a new section of highway with a three-lane single carriageway Realignment of the existing B1421 Ockendon road, including - improvement works to the existing B1421 Ockendon Road - construction of a new bridge to carry the existing B1421 Ockendon Road over the new A122 Lower Thames Crossing northbound Utility works, including the installation or diversion of underground utilities within a multi-utility corridor
42-37	9E, 9M and MU72	Permanent acquisition required for: Improvements to the existing highway M25 northbound and existing highway M25 southbound Construction of new public right of way from West Road to Pea Lane Utility works, including the installation or diversion of underground utilities within a multi-utility corridor
42-38	9A	Permanent acquisition required for: Construction of the new A122 Lower Thames Crossing northbound to M25 northbound link road, a new section of highway with a three-lane single carriageway
42-39	9E and 9M	Permanent acquisition required for: Improvements to the existing highway M25 northbound and existing highway M25 southbound Construction of new public right of way from West Road to Pea Lane
42-40	9A	Permanent acquisition required for: Construction of the new A122 Lower Thames Crossing northbound to M25 northbound link road, a new section of highway with a three-lane single carriageway
42-41	9N and MU76	Permanent acquisition required for: Realignment of the existing B1421 Ockendon road, including improvement works to the existing B1421 Ockendon Road Utility works, including the installation or diversion of underground utilities within a multi-utility corridor
42-42	9N and MU76	Permanent acquisition required for: Realignment of the existing B1421 Ockendon road, including improvement works to the existing B1421 Ockendon Road Utility works, including the installation or diversion of underground utilities within a multi-utility corridor

**Table 1: Permanent Acquisition of Land - by plot number**

Land plans plot ref.	DCO Work No(s).	Purpose for which the land is required:
42-43	9A and MUT30	Permanent acquisition required for: Construction of the new A122 Lower Thames Crossing northbound to M25 northbound link road, a new section of highway with a three-lane single carriageway Utility works, including the installation or diversion of underground utilities within a multi-utility corridor
42-44	9N and MU76	Permanent acquisition required for: Realignment of the existing B1421 Ockendon road, including improvement works to the existing B1421 Ockendon Road Utility works, including the installation or diversion of underground utilities within a multi-utility corridor
42-45	9A	Permanent acquisition required for: Construction of the new A122 Lower Thames Crossing northbound to M25 northbound link road, a new section of highway with a three-lane single carriageway
42-46	9A	Permanent acquisition required for: Construction of the new A122 Lower Thames Crossing northbound to M25 northbound link road, a new section of highway with a three-lane single carriageway
42-47	9A, MU73 and MUT30	Permanent acquisition required for: Construction of the new A122 Lower Thames Crossing northbound to M25 northbound link road, a new section of highway with a three-lane single carriageway Utility works, including the installation or diversion of underground utilities within a multi-utility corridor
42-48	9N and MU76	Permanent acquisition required for: Realignment of the existing B1421 Ockendon road, including improvement works to the existing B1421 Ockendon Road Utility works, including the installation or diversion of underground utilities within a multi-utility corridor
42-49	9A and MU76	Permanent acquisition required for: Construction of the new A122 Lower Thames Crossing northbound to M25 northbound link road, a new section of highway with a three-lane single carriageway Utility works, including the installation or diversion of underground utilities within a multi-utility corridor
42-50	9N and MU76	Permanent acquisition required for: Realignment of the existing B1421 Ockendon road, including improvement works to the existing B1421 Ockendon Road Utility works, including the installation or diversion of underground utilities within a multi-utility corridor



**Table 1: Permanent Acquisition of Land - by plot number**

Land plans plot ref.	DCO Work No(s).	Purpose for which the land is required:
42-51	9E and 9M	Permanent acquisition required for: Improvements to the existing highway M25 southbound Construction of a new public right of way over the new A122 Lower Thames Crossing, including - construction of new public right of way from West Road to Pea Lane - construction of a new public right of way over the new A122 Lower Thames Crossing Construction of new public right of way from West Road to Pea Lane
42-52	9A and MU76	Permanent acquisition required for: Construction of the new A122 Lower Thames Crossing northbound to M25 northbound link road, a new section of highway with a three-lane single carriageway Utility works, including the installation or diversion of underground utilities within a multi-utility corridor
42-53	9N and MU76	Permanent acquisition required for: Realignment of the existing B1421 Ockendon road, including improvement works to the existing B1421 Ockendon Road Utility works, including the installation or diversion of underground utilities within a multi-utility corridor
42-54	9A and MUT30	Permanent acquisition required for: Construction of the new A122 Lower Thames Crossing northbound to M25 northbound link road, a new section of highway with a three-lane single carriageway Utility works, including the installation or diversion of underground utilities within a multi-utility corridor
42-55	9E	Permanent acquisition required for: Improvements to the existing highway M25 northbound
42-56	9A, MU73 and MUT30	Permanent acquisition required for: Construction of the new A122 Lower Thames Crossing northbound to M25 northbound link road, a new section of highway with a three-lane single carriageway Utility works, including the installation or diversion of underground utilities within a multi-utility corridor
42-57	9E	Permanent acquisition required for: Improvements to the existing highway M25 northbound

**Table 1: Permanent Acquisition of Land - by plot number**

Land plans plot ref.	DCO Work No(s).	Purpose for which the land is required:
42-58	9N and MU76	Permanent acquisition required for: Realignment of the existing B1421 Ockendon road, including improvement works to the existing B1421 Ockendon Road Utility works, including the installation or diversion of underground utilities within a multi-utility corridor
42-59	9A	Permanent acquisition required for: Construction of the new A122 Lower Thames Crossing northbound to M25 northbound link road, a new section of highway with a three-lane single carriageway
42-60	9N and MU76	Permanent acquisition required for: Realignment of the existing B1421 Ockendon road, including improvement works to the existing B1421 Ockendon Road Utility works, including the installation or diversion of underground utilities within a multi-utility corridor
42-61	9N and MU76	Permanent acquisition required for: Realignment of the existing B1421 Ockendon road, including improvement works to the existing B1421 Ockendon Road Utility works, including the installation or diversion of underground utilities within a multi-utility corridor
42-62	9A and MUT30	Permanent acquisition required for: Construction of the new A122 Lower Thames Crossing northbound to M25 northbound link road, a new section of highway with a three-lane single carriageway Utility works, including the installation or diversion of underground utilities within a multi-utility corridor
42-63	9A and MUT30	Permanent acquisition required for: Construction of the new A122 Lower Thames Crossing northbound to M25 northbound link road, a new section of highway with a three-lane single carriageway Utility works, including the installation or diversion of underground utilities within a multi-utility corridor
42-64	9A, MU73 and MUT30	Permanent acquisition required for: Construction of the new A122 Lower Thames Crossing northbound to M25 northbound link road, a new section of highway with a three-lane single carriageway Utility works, including the installation or diversion of underground utilities within a multi-utility corridor
42-65	9N and MU76	Permanent acquisition required for: Realignment of the existing B1421 Ockendon road, including improvement works to the existing B1421 Ockendon Road

**Table 1: Permanent Acquisition of Land - by plot number**

Land plans plot ref.	DCO Work No(s).	Purpose for which the land is required:
42-65 Cont'd		Utility works, including the installation or diversion of underground utilities within a multi-utility corridor
42-66	9A, MU73 and MUT30	Permanent acquisition required for: Construction of the new A122 Lower Thames Crossing northbound to M25 northbound link road, a new section of highway with a three-lane single carriageway Utility works, including the installation or diversion of underground utilities within a multi-utility corridor
42-67	9E	Permanent acquisition required for: Improvements to the existing highway M25 southbound
42-68	9N, MU76 and MUT30	Permanent acquisition required for: Realignment of the existing B1421 Ockendon road, including improvement works to the existing B1421 Ockendon Road Utility works, including the installation or diversion of underground utilities within a multi-utility corridor
42-69	9N, MU76 and MUT30	Permanent acquisition required for: Realignment of the existing B1421 Ockendon road, including improvement works to the existing B1421 Ockendon Road Utility works, including the installation or diversion of underground utilities within a multi-utility corridor
42-70	9A	Permanent acquisition required for: Construction of the new A122 Lower Thames Crossing northbound to M25 northbound link road, a new section of highway with a three-lane single carriageway
42-71	9N and MUT30	Permanent acquisition required for: Realignment of the existing B1421 Ockendon road, including improvement works to the existing B1421 Ockendon Road Utility works, including the installation or diversion of underground utilities within a multi-utility corridor
42-72	9E	Permanent acquisition required for: Improvements to the existing highway M25 northbound and existing highway M25 southbound
42-73	9Q	Permanent acquisition required for: Construction of a new drainage attenuation pond with associated drainage facilities, and a private means of access to the drainage attenuation pond

**Table 1: Permanent Acquisition of Land - by plot number**

Land plans plot ref.	DCO Work No(s).	Purpose for which the land is required:
42-74	9A	Permanent acquisition required for: Construction of the new A122 Lower Thames Crossing northbound to M25 northbound link road, a new section of highway with a three-lane single carriageway
42-76	9A	Permanent acquisition required for: Construction of the new A122 Lower Thames Crossing northbound to M25 northbound link road, a new section of highway with a three-lane single carriageway
42-77	9N and MUT30	Permanent acquisition required for: Realignment of the existing B1421 Ockendon road, including improvement works to the existing B1421 Ockendon Road Utility works, including the installation or diversion of underground utilities within a multi-utility corridor
42-78	9E	Permanent acquisition required for: Improvements to the existing highway M25 northbound and existing highway M25 southbound
42-79	9A and 9E	Permanent acquisition required for: Construction of the new A122 Lower Thames Crossing northbound to M25 northbound link road, including - construction of new A122 Lower Thames Crossing link road with a three-lane single carriageway - construction of new underbridge to carry the new link road under an improved section of the M25 Improvements to the existing highway M25 northbound and existing highway M25 southbound
42-80	9A	Permanent acquisition required for: Construction of the new A122 Lower Thames Crossing northbound to M25 northbound link road, a new section of highway with a three-lane single carriageway
42-81	9A and 9E	Permanent acquisition required for: Construction of the new A122 Lower Thames Crossing northbound to M25 northbound link road, including - construction of new A122 Lower Thames Crossing link road with a three-lane single carriageway - construction of new underbridge to carry the new link road under an improved section of the M25 Improvements to the existing highway M25 northbound and existing highway M25 southbound
42-82	9E	Permanent acquisition required for: Improvements to the existing highway M25 northbound and existing highway M25 southbound

<b>Table 1: Permanent Acquisition of Land - by plot number</b>		
<b>Land plans plot ref.</b>	<b>DCO Work No(s).</b>	<b>Purpose for which the land is required:</b>
42-83	9A	Permanent acquisition required for: Construction of the new A122 Lower Thames Crossing northbound to M25 northbound link road, a new section of highway with a three-lane single carriageway
42-84	9A	Permanent acquisition required for: Construction of the new A122 Lower Thames Crossing northbound to M25 northbound link road, a new section of highway with a three-lane single carriageway
42-85	9A, 9B, 9E and MU73	Permanent acquisition required for: Construction of the new A122 Lower Thames Crossing northbound to M25 northbound link road, a new section of highway with a three-lane single carriageway Construction of new A122 Lower Thames Crossing link road to the M25 southbound, a two-lane carriageway Improvements to the existing highway M25 northbound and existing highway M25 southbound Utility works, including the installation or diversion of underground utilities within a multi-utility corridor
42-86	9M	Permanent acquisition required for: Construction of a new public right of way over the new A122 Lower Thames Crossing, including - construction of new public right of way from West Road to Pea Lane - construction of a new public right of way over the new A122 Lower Thames Crossing Construction of new public right of way from West Road to Pea Lane
42-87	9M	Permanent acquisition required for: Construction of a new public right of way over the new A122 Lower Thames Crossing, including - construction of new public right of way from West Road to Pea Lane - construction of a new public right of way over the new A122 Lower Thames Crossing - construction of a new bridge to carry the new public right of way over the existing Upminster and Grays Branch railway line
42-88	9B, 9E, 9N, MU73 and MUT30	Permanent acquisition required for: Construction of new A122 Lower Thames Crossing link road to the M25 southbound, a two-lane carriageway Improvements to the existing highway M25 northbound and existing highway M25 southbound

**Table 1: Permanent Acquisition of Land - by plot number**

Land plans plot ref.	DCO Work No(s).	Purpose for which the land is required:
42-88 Cont'd		Realignment of the existing B1421 Ockendon road, including - improvement works to the existing B1421 Ockendon Road - construction of a new bridge to carry the existing B1421 Ockendon Road over the new A122 Lower Thames Crossing northbound - construction of a new public right of way along the edge of the embankment associated with the new A122 Lower Thames Crossing southbound link road to M25 southbound  Utility works, including the installation or diversion of underground utilities within a multi-utility corridor
42-89	9Q	Permanent acquisition required for: Construction of a new drainage attenuation pond with associated drainage facilities, and a private means of access to the drainage attenuation pond
42-90	9B, 9D, 9E and 9Q	Permanent acquisition required for: Construction of new A122 Lower Thames Crossing link road to the M25 southbound, a two-lane carriageway Construction of a new two-lane link road from the M25 northbound carriageway to M25 junction 29 link road Improvements to the existing highway M25 northbound and existing highway M25 southbound Construction of a new drainage attenuation pond with associated drainage facilities, and a private means of access to the drainage attenuation pond
42-91	9Q	Permanent acquisition required for: Construction of a new drainage attenuation pond with associated drainage facilities, and a private means of access to the drainage attenuation pond
42-92	9Q	Permanent acquisition required for: Construction of a new drainage attenuation pond with associated drainage facilities, and a private means of access to the drainage attenuation pond
42-93	9Q	Permanent acquisition required for: Construction of a new drainage attenuation pond with associated drainage facilities, and a private means of access to the drainage attenuation pond
42-94	9Q	Permanent acquisition required for: Construction of a new drainage attenuation pond with associated drainage facilities, and a private means of access to the drainage attenuation pond
42-95	9E	Permanent acquisition required for: Improvements to the existing highway M25 southbound

**Table 1: Permanent Acquisition of Land - by plot number**

Land plans plot ref.	DCO Work No(s).	Purpose for which the land is required:
42-96	9Q	Permanent acquisition required for: Construction of a new drainage attenuation pond with associated drainage facilities, and a private means of access to the drainage attenuation pond
42-97	9E, 9N and 9Q	Permanent acquisition required for: Improvements to the existing highway M25 northbound Realignment of the existing B1421 Ockendon road, including - improvement works to the existing B1421 Ockendon Road - construction of a new bridge to carry the existing B1421 Ockendon Road over the new A122 Lower Thames Crossing northbound Construction of a new drainage attenuation pond with associated drainage facilities, and a private means of access to the drainage attenuation pond
42-98	9B, 9E, 9N, MU76 and MUT30	Permanent acquisition required for: Construction of new A122 Lower Thames Crossing link road to the M25 southbound, a two-lane carriageway Improvements to the existing highway M25 northbound and existing highway M25 southbound Realignment of the existing B1421 Ockendon road, including - improvement works to the existing B1421 Ockendon Road - construction of a new bridge to carry the existing B1421 Ockendon Road over the new A122 Lower Thames Crossing northbound Utility works, including the installation or diversion of underground utilities within a multi-utility corridor
42-100	9B, 9E, 9N and 9Q	Permanent acquisition required for: Construction of new A122 Lower Thames Crossing link road to the M25 southbound, a two-lane carriageway Improvements to the existing highway M25 northbound and existing highway M25 southbound Realignment of the existing B1421 Ockendon road, including - improvement works to the existing B1421 Ockendon Road - construction of a new bridge to carry the existing B1421 Ockendon Road over the new A122 Lower Thames Crossing northbound Construction of a new drainage attenuation pond with associated drainage facilities, and a private means of access to the drainage attenuation pond
42-101	9A	Permanent acquisition required for: Construction of the new A122 Lower Thames Crossing northbound to M25 northbound link road, a new section of highway with a three-lane single carriageway

**Table 1: Permanent Acquisition of Land - by plot number**

Land plans plot ref.	DCO Work No(s).	Purpose for which the land is required:
42-102	9A	Permanent acquisition required for: Construction of the new A122 Lower Thames Crossing northbound to M25 northbound link road, a new section of highway with a three-lane single carriageway
42-103	9A	Permanent acquisition required for: Construction of the new A122 Lower Thames Crossing northbound to M25 northbound link road, a new section of highway with a three-lane single carriageway
42-104	8D, 9A, 9B, 9M, 9W, CA14 and MU71	Permanent acquisition required for: Construction of a new private means of access for maintenance from the southern side of the North Road bridge, along the new A122 Lower Thames Crossing earthworks, to the new bridge Construction of the new A122 Lower Thames Crossing northbound to M25 northbound link road, a new section of highway with a three-lane single carriageway Construction of new A122 Lower Thames Crossing link road to the M25 southbound, a two-lane carriageway Construction of a new public right of way over the new A122 Lower Thames Crossing, including - construction of a new public right of way over the new A122 Lower Thames Crossing - construction of a new bridge to carry the new public right of way over the new A122 Lower Thames Crossing northbound and southbound carriageways - construction of a new bridge to carry the new public right of way over the existing Upminster and Grays Branch railway line - construction of a new private means of access to culvert Construction of a watercourse diversion in pipe, including - construction of a new culvert and diversion of the watercourse through the culvert - construction of a new pipe on both sides of the new A122 Lower Thames Crossing, and diversion of the watercourse through the pipe Temporary construction compound at surface for facilitating main works Utility works, including the installation or diversion of underground utilities within a multi-utility corridor
42-105	9E	Permanent acquisition required for: Improvements to the existing highway M25 southbound
42-106	9E	Permanent acquisition required for: Improvements to the existing highway M25 southbound
42-107	9B, 9E, 9N and MU76	Permanent acquisition required for: Construction of new A122 Lower Thames Crossing link road to the M25 southbound, a two-lane carriageway



**Table 1: Permanent Acquisition of Land - by plot number**

Land plans plot ref.	DCO Work No(s).	Purpose for which the land is required:
42-107 Cont'd		<p>Improvements to the existing highway M25 northbound and existing highway M25 southbound</p> <p>Realignment of the existing B1421 Ockendon road, including</p> <ul style="list-style-type: none"> <li>- improvement works to the existing B1421 Ockendon Road</li> <li>- construction of a new bridge to carry the existing B1421 Ockendon Road over the new A122 Lower Thames Crossing northbound</li> </ul> <p>Utility works, including the installation or diversion of underground utilities within a multi-utility corridor</p>
42-108	9B	<p>Permanent acquisition required for:</p> <p>Construction of new A122 Lower Thames Crossing link road to the M25 southbound, a two-lane carriageway</p>
42-109	9B	<p>Permanent acquisition required for:</p> <p>Construction of new A122 Lower Thames Crossing link road to the M25 southbound, a two-lane carriageway</p>
42-110	9B	<p>Permanent acquisition required for:</p> <p>Construction of new A122 Lower Thames Crossing link road to the M25 southbound, a two-lane carriageway</p>
42-111	9B, 9N, MU73, MU74 and MU76	<p>Permanent acquisition required for:</p> <p>Construction of new A122 Lower Thames Crossing link road to the M25 southbound, a two-lane carriageway</p> <p>Realignment of the existing B1421 Ockendon road, including</p> <ul style="list-style-type: none"> <li>- improvement works to the existing B1421 Ockendon Road</li> <li>- construction of a new public right of way along the edge of the embankment associated with the new A122 Lower Thames Crossing southbound link road to M25 southbound</li> </ul> <p>Utility works, including the installation or diversion of underground utilities within a multi-utility corridor</p>
42-112	9B, 9E, 9N and MU76	<p>Permanent acquisition required for:</p> <p>Construction of new A122 Lower Thames Crossing link road to the M25 southbound, a two-lane carriageway</p> <p>Improvements to the existing highway M25 southbound</p> <p>Realignment of the existing B1421 Ockendon road, including</p> <ul style="list-style-type: none"> <li>- improvement works to the existing B1421 Ockendon Road</li> <li>- construction of a new bridge to carry the existing B1421 Ockendon Road over the new A122 Lower Thames Crossing northbound</li> </ul> <p>Utility works, including the installation or diversion of underground utilities within a multi-utility corridor</p>

**Table 1: Permanent Acquisition of Land - by plot number**

Land plans plot ref.	DCO Work No(s).	Purpose for which the land is required:
42-113	9B	Permanent acquisition required for: Construction of new A122 Lower Thames Crossing link road to the M25 southbound, a two-lane carriageway
42-114	9N and MU76	Permanent acquisition required for: Realignment of the existing B1421 Ockendon road, including improvement works to the existing B1421 Ockendon Road Utility works, including the installation or diversion of underground utilities within a multi-utility corridor
42-117	9N, MU74 and MU76	Permanent acquisition required for: Realignment of the existing B1421 Ockendon road, including improvement works to the existing B1421 Ockendon Road Utility works, including the installation or diversion of underground utilities within a multi-utility corridor
42-118	9N, MU74 and MU76	Permanent acquisition required for: Realignment of the existing B1421 Ockendon road, including improvement works to the existing B1421 Ockendon Road Utility works, including the installation or diversion of underground utilities within a multi-utility corridor
42-119	9N and MU76	Permanent acquisition required for: Realignment of the existing B1421 Ockendon road, including improvement works to the existing B1421 Ockendon Road Utility works, including the installation or diversion of underground utilities within a multi-utility corridor
42-120	9N and MU76	Permanent acquisition required for: Realignment of the existing B1421 Ockendon road, including improvement works to the existing B1421 Ockendon Road Utility works, including the installation or diversion of underground utilities within a multi-utility corridor
42-121	9B	Permanent acquisition required for: Construction of new A122 Lower Thames Crossing link road to the M25 southbound, a two-lane carriageway
42-122	9N, MU74 and MU76	Permanent acquisition required for: Realignment of the existing B1421 Ockendon road, including improvement works to the existing B1421 Ockendon Road Utility works, including the installation or diversion of underground utilities within a multi-utility corridor

**Table 1: Permanent Acquisition of Land - by plot number**

Land plans plot ref.	DCO Work No(s).	Purpose for which the land is required:
42-123	9M	Permanent acquisition required for: Construction of a new public right of way over the new A122 Lower Thames Crossing, including - construction of a new public right of way over the new A122 Lower Thames Crossing - construction of a new bridge to carry the new public right of way over the new A122 Lower Thames Crossing northbound and southbound carriageways - construction of a new bridge to carry the new public right of way over the existing Upminster and Grays Branch railway line
42-125	9N and MU76	Permanent acquisition required for: Realignment of the existing B1421 Ockendon road, including improvement works to the existing B1421 Ockendon Road Utility works, including the installation or diversion of underground utilities within a multi-utility corridor
42-126	9N and MU76	Permanent acquisition required for: Realignment of the existing B1421 Ockendon road, including improvement works to the existing B1421 Ockendon Road Utility works, including the installation or diversion of underground utilities within a multi-utility corridor
42-129	9N and MU76	Permanent acquisition required for: Realignment of the existing B1421 Ockendon road, including improvement works to the existing B1421 Ockendon Road Utility works, including the installation or diversion of underground utilities within a multi-utility corridor
42-130	9N and MU76	Permanent acquisition required for: Realignment of the existing B1421 Ockendon road, including improvement works to the existing B1421 Ockendon Road Utility works, including the installation or diversion of underground utilities within a multi-utility corridor
43-04	CA15A, E45, MU72, MU77, MUT31, OH8 and OSC10	Permanent acquisition required for: Temporary construction compound at surface for facilitating main works Implementation of environmental mitigation works to create a site for protected species, including the construction of a new bat barn structure Utility works, including the installation or diversion of underground utilities within a multi-utility corridor Overhead lines diversion works, including the removal of existing overhead lines and pylons, construction of new overhead lines and pylons and works to existing overhead lines and pylons Implementation of new open space at Thames Chase Forest Centre

**Table 1: Permanent Acquisition of Land - by plot number**

Land plans plot ref.	DCO Work No(s).	Purpose for which the land is required:
43-06	9A, 9C and 9Q	Permanent acquisition required for: Construction of the new A122 Lower Thames Crossing northbound to M25 northbound link road, a new section of highway with a three-lane single carriageway Construction of new A122 Lower Thames Crossing one-lane link road between the new A122 Lower Thames Crossing northbound link road and M25 northbound to M25 junction 29 link road Construction of a new drainage attenuation pond with associated drainage facilities, and a private means of access to the drainage attenuation pond
43-08	9A, 9C, 9D, 9O, MU72, MU78 and OH8	Permanent acquisition required for: Construction of the new A122 Lower Thames Crossing northbound to M25 northbound link road, including - construction of new A122 Lower Thames Crossing link road with a three-lane single carriageway northbound - construction of new underbridge to carry the new link road under an existing link road between M25 northbound and M25 junction 29 Construction of new A122 Lower Thames Crossing one-lane link road between the new A122 Lower Thames Crossing northbound link road and M25 northbound to M25 junction 29 link road Construction of a new two-lane link road from the M25 northbound carriageway to M25 junction 29 link road Construction of new public right of way over the new A122 Lower Thames Crossing and across Thames Chase Forest, including - construction of a new bridge to carry the public right of way from FP232 to FP230 over the new A122 Lower Thames Crossing, the improved section of the M25 and A122 Lower Thames Crossing link roads - construction of a new public right of way and permissive path over the new A122 Lower Thames Crossing - construction of a new public right of way and new permissive path from the new bridge to the existing FP230 Utility works, including the installation or diversion of underground utilities within a multi-utility corridor Overhead lines diversion works, including the removal of existing overhead lines and pylons, construction of new overhead lines and pylons and works to existing overhead lines and pylons
43-11	9B, 9D, 9E and 9Q	Permanent acquisition required for: Construction of new A122 Lower Thames Crossing link road to the M25 southbound, a two-lane carriageway Construction of a new two-lane link road from the M25 northbound carriageway to M25 junction 29 link road Improvements to the existing highway M25 northbound and existing highway M25 southbound Construction of a new drainage attenuation pond with associated drainage facilities, and a private means of access to the drainage attenuation pond
43-12	9B, 9D, 9E and 9Q	Permanent acquisition required for: Construction of new A122 Lower Thames Crossing link road to the M25 southbound, a two-lane carriageway

**Table 1: Permanent Acquisition of Land - by plot number**

Land plans plot ref.	DCO Work No(s).	Purpose for which the land is required:
43-12 Cont'd		Construction of a new two-lane link road from the M25 northbound carriageway to M25 junction 29 link road Improvements to the existing highway M25 northbound and existing highway M25 southbound Construction of a new drainage attenuation pond with associated drainage facilities, and a private means of access to the drainage attenuation pond
43-13	9O and MU78	Permanent acquisition required for: Construction of a new public right of way and permissive path over the new A122 Lower Thames Crossing, and new bridge to carry the public right of way over the new A122 Lower Thames Crossing, the improved section of the M25 and A122 Lower Thames Crossing link roads Utility works, including the installation or diversion of underground utilities within a multi-utility corridor
43-14	9A, 9D, 9E, 9O, MU78 and OH8	Permanent acquisition required for: Construction of the new A122 Lower Thames Crossing northbound to M25 northbound link road, a new section of highway with a three-lane single carriageway Construction of a new two-lane link road from the M25 northbound carriageway to M25 junction 29 link road Improvements to the existing highway M25 northbound and existing highway M25 southbound Construction of a new public right of way and permissive path over the new A122 Lower Thames Crossing, and new bridge to carry the public right of way over the new A122 Lower Thames Crossing, the improved section of the M25 and A122 Lower Thames Crossing link roads Utility works, including the installation or diversion of underground utilities within a multi-utility corridor Overhead lines diversion works, including the removal of existing overhead lines and pylons, construction of new overhead lines and pylons and works to existing overhead lines and pylons
43-15	9B and 9E	Permanent acquisition required for: Construction of new A122 Lower Thames Crossing link road to the M25 southbound, a two-lane carriageway Improvements to the existing highway M25 southbound
43-16	9B and 9E	Permanent acquisition required for: Construction of new A122 Lower Thames Crossing link road to the M25 southbound, a two-lane carriageway Improvements to the existing highway M25 southbound
43-17	9B	Permanent acquisition required for: Construction of new A122 Lower Thames Crossing link road to the M25 southbound, a two-lane carriageway

**Table 1: Permanent Acquisition of Land - by plot number**

Land plans plot ref.	DCO Work No(s).	Purpose for which the land is required:
43-20	9B	Permanent acquisition required for: Construction of new A122 Lower Thames Crossing link road to the M25 southbound, a two-lane carriageway
43-21	9A and OH8	Permanent acquisition required for: Construction of the new A122 Lower Thames Crossing northbound to M25 northbound link road, a new section of highway with a three-lane single carriageway Overhead lines diversion works, including the removal of existing overhead lines and pylons, construction of new overhead lines and pylons and works to existing overhead lines and pylons
43-22	9O, MU72, MU78 and OH8	Permanent acquisition required for: Construction of a new permissive path from Thames Chase Forest, and a new private means of access from Thames Chase Forest to the new culvert Utility works, including the installation or diversion of underground utilities within a multi-utility corridor Overhead lines diversion works, including the removal of existing overhead lines and pylons, construction of new overhead lines and pylons and works to existing overhead lines and pylons
43-23	9C, 9D, 9O, MU72 and OH8	Permanent acquisition required for: Construction of new A122 Lower Thames Crossing one-lane link road between the new A122 Lower Thames Crossing northbound link road and M25 northbound to M25 junction 29 link road Construction of a new two-lane link road from the M25 northbound carriageway to M25 junction 29 link road Construction of a new permissive path from Thames Chase Forest, and a new private means of access from Thames Chase Forest to the new culvert Utility works, including the installation or diversion of underground utilities within a multi-utility corridor Overhead lines diversion works, including the removal of existing overhead lines and pylons, construction of new overhead lines and pylons and works to existing overhead lines and pylons
43-24	9O, MU72 and OH8	Permanent acquisition required for: Construction of a new permissive path over the new A122 Lower Thames Crossing and the improved section of the M25 Junction Utility works, including the installation or diversion of underground utilities within a multi-utility corridor Overhead lines diversion works, including the removal of existing overhead lines and pylons, construction of new overhead lines and pylons and works to existing overhead lines and pylons

**Table 1: Permanent Acquisition of Land - by plot number**

Land plans plot ref.	DCO Work No(s).	Purpose for which the land is required:
43-25	9O, 9R, MU78 and OH8	Permanent acquisition required for: Construction of a new public right of way and permissive path over the new A122 Lower Thames Crossing Modification to an existing drainage attenuation pond with associated drainage facilities, and construction of a private means of access to the drainage attenuation pond Utility works, including the installation or diversion of underground utilities within a multi-utility corridor Overhead lines diversion works, including the removal of existing overhead lines and pylons, construction of new overhead lines and pylons and works to existing overhead lines and pylons
43-26	9A and OH8	Permanent acquisition required for: Construction of the new A122 Lower Thames Crossing northbound to M25 northbound link road, a new section of highway with a three-lane single carriageway Overhead lines diversion works, including the removal of existing overhead lines and pylons, construction of new overhead lines and pylons and works to existing overhead lines and pylons
43-29	9A	Permanent acquisition required for: Construction of the new A122 Lower Thames Crossing northbound to M25 northbound link road, a new section of highway with a three-lane single carriageway
43-30	9A, 9E and OH8	Permanent acquisition required for: Construction of the new A122 Lower Thames Crossing northbound to M25 northbound link road, a new section of highway with a three-lane single carriageway Improvements to the existing highway M25 northbound and existing highway M25 southbound Overhead lines diversion works, including the removal of existing overhead lines and pylons, construction of new overhead lines and pylons and works to existing overhead lines and pylons
43-31	9A	Permanent acquisition required for: Construction of the new A122 Lower Thames Crossing northbound to M25 northbound link road, a new section of highway with a three-lane single carriageway
43-32	9D and OH8	Permanent acquisition required for: Construction of a new two-lane link road from the M25 northbound carriageway to M25 junction 29 link road Overhead lines diversion works, including the removal of existing overhead lines and pylons, construction of new overhead lines and pylons and works to existing overhead lines and pylons
43-33	9E and OH8	Permanent acquisition required for: Improvements to the existing highway M25 southbound

**Table 1: Permanent Acquisition of Land - by plot number**

Land plans plot ref.	DCO Work No(s).	Purpose for which the land is required:
43-33 Cont'd		Overhead lines diversion works, including the removal of existing overhead lines and pylons, construction of new overhead lines and pylons and works to existing overhead lines and pylons
43-34	9E, 9R and OH8	Permanent acquisition required for: Improvements to the existing highway M25 southbound Modification to an existing drainage attenuation pond with associated drainage facilities, and construction of a private means of access to the drainage attenuation pond Overhead lines diversion works, including the removal of existing overhead lines and pylons, construction of new overhead lines and pylons and works to existing overhead lines and pylons
43-36	9E and OH8	Permanent acquisition required for: Improvements to the existing highway M25 southbound Overhead lines diversion works, including the removal of existing overhead lines and pylons, construction of new overhead lines and pylons and works to existing overhead lines and pylons
43-37	9E	Permanent acquisition required for: Improvements to the existing highway M25 southbound
43-38	9E	Permanent acquisition required for: Improvements to the existing highway M25 southbound
43-39	9R	Permanent acquisition required for: Modification to an existing drainage attenuation pond with associated drainage facilities, and construction of a private means of access to the drainage attenuation pond
43-42	9O	Permanent acquisition required for: Construction of a new permissive path along the existing FP230
43-44	9O	Permanent acquisition required for: Construction of a new permissive path along the existing FP230
43-48	9O	Permanent acquisition required for: Construction of a new permissive path along the existing FP230
43-50	9O	Permanent acquisition required for: Construction of a new permissive path along the existing FP230



**Table 1: Permanent Acquisition of Land - by plot number**

Land plans plot ref.	DCO Work No(s).	Purpose for which the land is required:
43-51	9O	Permanent acquisition required for: Construction of a new permissive path along the existing FP230
43-52	9O	Permanent acquisition required for: Construction of a new public right of way from Clay Tye road to the existing footpath FP230
44-12	9D, 9O and MU72	Permanent acquisition required for: Construction of a new two-lane link road from the M25 northbound carriageway to M25 junction 29 link road Construction of a new permissive path to the new culvert, and a new private means of access from Thames Chase Forest to the new culvert Utility works, including the installation or diversion of underground utilities within a multi-utility corridor
44-15	FCA6	Permanent acquisition required for: Construction of a new flood compensation area
44-18	9D, 9P and MU86	Permanent acquisition required for: Improvement of an existing link road between M25 northbound and M25 junction 29, including - construction of a new two-lane link road from the M25 northbound carriageway to M25 junction 29 link road - construction of a new bridge to carry the link road over the Shoeburyness railway line - construction of a new private means of access between the new public right of way and the existing M25 junction 29 roundabout Construction of a new public right of way between the existing footpath FP176 and Warley Street Utility works, including the installation or diversion of underground utilities within a multi-utility corridor
44-19	E48, FCA6, MU72, MU79, MU80, MU82 and OSC11	Permanent acquisition required for: Implementation of environmental mitigation works to create a site for protected species, including the construction of new ecological ponds Construction of a new flood compensation area Utility works, including the installation or diversion of underground utilities within a multi-utility corridor Implementation of new open space at Thames Chase Forest Centre

**Table 1: Permanent Acquisition of Land - by plot number**

Land plans plot ref.	DCO Work No(s).	Purpose for which the land is required:
44-21	9D, 9T, MU79, MU82 and MU83	Permanent acquisition required for: Construction of a new two-lane link road from the M25 northbound carriageway to M25 junction 29 link road Construction of a new drainage attenuation pond with associated drainage facilities, and a private means of access to the drainage attenuation pond Utility works, including the installation or diversion of underground utilities within a multi-utility corridor
44-23	9D	Permanent acquisition required for: Construction of a new two-lane link road from the M25 northbound carriageway to M25 junction 29 link road
44-24	9D and MU86	Permanent acquisition required for: Improvement of an existing link road between M25 northbound and M25 junction 29, including - construction of a new two-lane link road from the M25 northbound carriageway to M25 junction 29 link road - construction of a new bridge to carry the link road over the Shoeburyness railway line - construction of a new private means of access between the new public right of way and the existing M25 junction 29 roundabout Utility works, including the installation or diversion of underground utilities within a multi-utility corridor
44-25	9D	Permanent acquisition required for: Construction of a new two-lane link road from the M25 northbound carriageway to M25 junction 29 link road
44-26	9E	Permanent acquisition required for: Improvements to the existing highway M25 northbound and existing highway M25 southbound
44-27	9D and 9X	Permanent acquisition required for: Construction of a new two-lane link road from the M25 northbound carriageway to M25 junction 29 link road Construction of a new watercourse diversion culvert and diversion of the watercourse through the culvert.
44-28	9D, MU72, MU79, MU80 and MU82	Permanent acquisition required for: Construction of a new two-lane link road from the M25 northbound carriageway to M25 junction 29 link road Utility works, including the installation or diversion of underground utilities within a multi-utility corridor

**Table 1: Permanent Acquisition of Land - by plot number**

Land plans plot ref.	DCO Work No(s).	Purpose for which the land is required:
44-29	9D and 9X	Permanent acquisition required for: Construction of a new two-lane link road from the M25 northbound carriageway to M25 junction 29 link road Construction of a new watercourse diversion culvert and diversion of the watercourse through the culvert.
44-30	9D, 9E, 9P and MU86	Permanent acquisition required for: Construction of a new two-lane link road from the M25 northbound carriageway to M25 junction 29 link road Improvements to the existing highway M25 northbound and existing highway M25 southbound Construction of a new public right of way between the existing footpath FP176 and Warley Street Utility works, including the installation or diversion of underground utilities within a multi-utility corridor
44-31	9D, 9T, MU79, MU80 and MU82	Permanent acquisition required for: Construction of a new two-lane link road from the M25 northbound carriageway to M25 junction 29 link road Construction of a new drainage attenuation pond with associated drainage facilities, and a private means of access to the drainage attenuation pond Utility works, including the installation or diversion of underground utilities within a multi-utility corridor
44-32	9D and MU84	Permanent acquisition required for: Construction of a new two-lane link road from the M25 northbound carriageway to M25 junction 29 link road Utility works, including the installation or diversion of underground utilities within a multi-utility corridor
44-33	9D, 9E, 9P and MU86	Permanent acquisition required for: Improvement of an existing link road between M25 northbound and M25 junction 29, including - construction of a new two-lane link road from the M25 northbound carriageway to M25 junction 29 link road - construction of a new private means of access between the new public right of way and the existing M25 junction 29 roundabout Improvements to the existing highway M25 northbound and existing highway M25 southbound Construction of a new public right of way between the existing footpath FP176 and Warley Street Utility works, including the installation or diversion of underground utilities within a multi-utility corridor

**Table 1: Permanent Acquisition of Land - by plot number**

Land plans plot ref.	DCO Work No(s).	Purpose for which the land is required:
44-34	9D and 9X	Permanent acquisition required for: Construction of a new two-lane link road from the M25 northbound carriageway to M25 junction 29 link road Construction of a new watercourse diversion culvert and diversion of the watercourse through the culvert.
44-35	9D	Permanent acquisition required for: Construction of a new two-lane link road from the M25 northbound carriageway to M25 junction 29 link road
44-36	9D and 9E	Permanent acquisition required for: Improvement of an existing link road between M25 northbound and M25 junction 29, including - construction of a new two-lane link road from the M25 northbound carriageway to M25 junction 29 link road - construction of a new private means of access between the new public right of way and the existing M25 junction 29 roundabout  Improvements to the existing highway M25 northbound and existing highway M25 southbound, including the modification of a bridge to carry the improved M25 southbound over Shoeburyness railway line
44-37	9D, 9E and MU84	Permanent acquisition required for: Construction of a new two-lane link road from the M25 northbound carriageway to M25 junction 29 link road Improvements to the existing highway M25 northbound and existing highway M25 southbound, including the modification of a bridge to carry the improved M25 southbound over Shoeburyness railway line  Utility works, including the installation or diversion of underground utilities within a multi-utility corridor
44-38	9D and 9X	Permanent acquisition required for: Construction of a new two-lane link road from the M25 northbound carriageway to M25 junction 29 link road Construction of a new watercourse diversion culvert and diversion of the watercourse through the culvert.
44-39	9D and 9X	Permanent acquisition required for: Construction of a new two-lane link road from the M25 northbound carriageway to M25 junction 29 link road Construction of a new watercourse diversion culvert and diversion of the watercourse through the culvert.
44-40	9E and 9X	Permanent acquisition required for: Improvements to the existing highway M25 northbound

**Table 1: Permanent Acquisition of Land - by plot number**

Land plans plot ref.	DCO Work No(s).	Purpose for which the land is required:
44-40 Cont'd		Construction of a new watercourse diversion culvert and diversion of the watercourse through the culvert.
44-41	9D, 9E, MU83 and MU84	Permanent acquisition required for: Construction of a new two-lane link road from the M25 northbound carriageway to M25 junction 29 link road Improvements to the existing highway M25 northbound and existing highway M25 southbound Utility works, including the installation or diversion of underground utilities within a multi-utility corridor
44-42	9D	Permanent acquisition required for: Construction of a new two-lane link road from the M25 northbound carriageway to M25 junction 29 link road
44-43	9E	Permanent acquisition required for: Improvements to the existing highway M25 northbound and existing highway M25 southbound
44-45	9E and MU86	Permanent acquisition required for: Improvements to the existing highway M25 northbound and existing highway M25 southbound, including the modification of a bridge to carry the improved M25 southbound over Shoeburyness railway line Utility works, including the installation or diversion of underground utilities within a multi-utility corridor
44-46	9E and 9X	Permanent acquisition required for: Improvements to the existing highway M25 northbound and existing highway M25 southbound Construction of a new watercourse diversion culvert and diversion of the watercourse through the culvert.
44-47	9E	Permanent acquisition required for: Improvements to the existing highway M25 southbound
44-48	9R	Permanent acquisition required for: Modification to an existing drainage attenuation pond with associated drainage facilities, and construction of a private means of access to the drainage attenuation pond

**Table 1: Permanent Acquisition of Land - by plot number**

Land plans plot ref.	DCO Work No(s).	Purpose for which the land is required:
44-49	9D and MU80	Permanent acquisition required for: Improvement of an existing link road between M25 northbound and M25 junction 29, including - construction of a new two-lane link road from the M25 northbound carriageway to M25 junction 29 link road - construction of a new bridge to carry the improved M25 northbound to M25 junction 29 link road over B187 St Marys Lane  Utility works, including the installation or diversion of underground utilities within a multi-utility corridor
44-50	9E	Permanent acquisition required for: Improvements to the existing highway M25 northbound and existing highway M25 southbound
44-51	9R	Permanent acquisition required for: Modification to an existing drainage attenuation pond with associated drainage facilities, and construction of a private means of access to the drainage attenuation pond
44-52	9D, MU72, MU79 and MU82	Permanent acquisition required for: Construction of a new two-lane link road from the M25 northbound carriageway to M25 junction 29 link road  Utility works, including the installation or diversion of underground utilities within a multi-utility corridor
44-53	9E, 9P and MU86	Permanent acquisition required for: Improvements to the existing highway M25 southbound, including the modification of a bridge to carry the improved M25 southbound over Shoeburyness railway line  Construction of a new public right of way between the existing footpath FP176 and Warley Street  Utility works, including the installation or diversion of underground utilities within a multi-utility corridor
44-54	9D, 9E, MU72, MU79, MU80 and MU82	Permanent acquisition required for: Construction of a new two-lane link road from the M25 northbound carriageway to M25 junction 29 link road  Improvements to the existing highway M25 northbound and existing highway M25 southbound, including the modification of a bridge to carry the improved M25 southbound over B187 St Marys Lane  Utility works, including the installation or diversion of underground utilities within a multi-utility corridor

**Table 1: Permanent Acquisition of Land - by plot number**

Land plans plot ref.	DCO Work No(s).	Purpose for which the land is required:
44-55	9D and MU80	Permanent acquisition required for: Improvement of an existing link road between M25 northbound and M25 junction 29, including - construction of a new two-lane link road from the M25 northbound carriageway to M25 junction 29 link road - construction of a new bridge to carry the improved M25 northbound to M25 junction 29 link road over B187 St Marys Lane  Utility works, including the installation or diversion of underground utilities within a multi-utility corridor
44-57	9E and 9X	Permanent acquisition required for: Improvements to the existing highway M25 southbound  Construction of a new watercourse diversion culvert and diversion of the watercourse through the culvert.
44-58	9P and MU86	Permanent acquisition required for: Construction of a new public right of way between the existing footpath FP176 and Warley Street  Utility works, including the installation or diversion of underground utilities within a multi-utility corridor
44-59	9E	Permanent acquisition required for: Improvements to the existing highway M25 southbound
44-60	9E	Permanent acquisition required for: Improvements to the existing highway M25 southbound
44-61	9D and MU80	Permanent acquisition required for: Improvement of an existing link road between M25 northbound and M25 junction 29, including - construction of a new two-lane link road from the M25 northbound carriageway to M25 junction 29 link road - construction of a new bridge to carry the improved M25 northbound to M25 junction 29 link road over B187 St Marys Lane  Utility works, including the installation or diversion of underground utilities within a multi-utility corridor
44-62	9D, MU80 and MU82	Permanent acquisition required for: Improvement of an existing link road between M25 northbound and M25 junction 29, including - construction of a new two-lane link road from the M25 northbound carriageway to M25 junction 29 link road - construction of a new bridge to carry the improved M25 northbound to M25 junction 29 link road over B187 St Marys Lane

**Table 1: Permanent Acquisition of Land - by plot number**

Land plans plot ref.	DCO Work No(s).	Purpose for which the land is required:
44-62 Cont'd		Utility works, including the installation or diversion of underground utilities within a multi-utility corridor
44-63	9D and MU80	Permanent acquisition required for: Construction of a new two-lane link road from the M25 northbound carriageway to M25 junction 29 link road Utility works, including the installation or diversion of underground utilities within a multi-utility corridor
44-65	9E	Permanent acquisition required for: Improvements to the existing highway M25 southbound
44-66	9E, 9S and FCA5	Permanent acquisition required for: Improvements to the existing highway M25 southbound Modification to an existing drainage attenuation pond with associated drainage facilities, and construction of a private means of access to the drainage attenuation pond Construction of a new flood compensation area
44-67	9P, 9U and MU86	Permanent acquisition required for: Construction of a new public right of way between the existing footpath FP176 and Warley Street Modification to an existing drainage attenuation pond with associated drainage facilities, and construction of a private means of access to the drainage attenuation pond Utility works, including the installation or diversion of underground utilities within a multi-utility corridor
44-69	9E and MU80	Permanent acquisition required for: Improvements to the existing highway M25 northbound and existing highway M25 southbound, including the modification of a bridge to carry the improved M25 southbound over B187 St Marys Lane Utility works, including the installation or diversion of underground utilities within a multi-utility corridor
44-70	9E and MU80	Permanent acquisition required for: Improvements to the existing highway M25 northbound and existing highway M25 southbound, including the modification of a bridge to carry the improved M25 southbound over B187 St Marys Lane Utility works, including the installation or diversion of underground utilities within a multi-utility corridor



**Table 1: Permanent Acquisition of Land - by plot number**

Land plans plot ref.	DCO Work No(s).	Purpose for which the land is required:
44-71	9E and MU80	Permanent acquisition required for: Improvements to the existing highway M25 northbound and existing highway M25 southbound Utility works, including the installation or diversion of underground utilities within a multi-utility corridor
44-74	9U	Permanent acquisition required for: Modification to an existing drainage attenuation pond with associated drainage facilities, and construction of a private means of access to the drainage attenuation pond
44-75	9S, MU72, MU79 and MU82	Permanent acquisition required for: Modification to an existing drainage attenuation pond with associated drainage facilities, and construction of a private means of access to the drainage attenuation pond Utility works, including the installation or diversion of underground utilities within a multi-utility corridor
44-76	9S	Permanent acquisition required for: Modification to an existing drainage attenuation pond with associated drainage facilities, and construction of a private means of access to the drainage attenuation pond
44-77	9E and MU80	Permanent acquisition required for: Improvements to the existing highway M25 southbound, including the modification of a bridge to carry the improved M25 southbound over B187 St Marys Lane Utility works, including the installation or diversion of underground utilities within a multi-utility corridor
44-78	9E and MU80	Permanent acquisition required for: Improvements to the existing highway M25 southbound, including the modification of a bridge to carry the improved M25 southbound over B187 St Marys Lane Utility works, including the installation or diversion of underground utilities within a multi-utility corridor
44-79	9E and MU80	Permanent acquisition required for: Improvements to the existing highway M25 southbound Utility works, including the installation or diversion of underground utilities within a multi-utility corridor
44-82	9S, MU80 and MU81	Permanent acquisition required for: Modification to an existing drainage attenuation pond with associated drainage facilities, and construction of a private means of access to the drainage attenuation pond Utility works, including the installation or diversion of underground utilities within a multi-utility corridor

**Table 1: Permanent Acquisition of Land - by plot number**

Land plans plot ref.	DCO Work No(s).	Purpose for which the land is required:
44-83	9S, MU72, MU79 and MU82	Permanent acquisition required for: Modification to an existing drainage attenuation pond with associated drainage facilities, and construction of a private means of access to the drainage attenuation pond Utility works, including the installation or diversion of underground utilities within a multi-utility corridor
44-97	E47	Permanent acquisition required for: Implementation of environmental mitigation works to create a site for protected species, including the construction of new ecological ponds
45-13	9Y and MU91	Permanent acquisition required for: Construction of a new public right of way over the improved section of the A127 highway, including a new bridge to carry the new public right of way over the A127 highway Utility works, including the installation or diversion of underground utilities within a multi-utility corridor
45-14	9J, 9Y and MU91	Permanent acquisition required for: Improvement works to a section of the existing two-lane dual carriageway A127 highway Construction of a new public right of way over the improved section of the A127 highway, including a new bridge to carry the new public right of way over the A127 highway Utility works, including the installation or diversion of underground utilities within a multi-utility corridor
45-27	9Y and MU91	Permanent acquisition required for: Construction of a new public right of way over the improved section of the A127 highway, including a new bridge to carry the new public right of way over the A127 highway Utility works, including the installation or diversion of underground utilities within a multi-utility corridor
45-30	9J, 9Y and MU91	Permanent acquisition required for: Improvement works to a section of the existing two-lane dual carriageway A127 highway Construction of a new public right of way over the improved section of the A127 highway, including a new bridge to carry the new public right of way over the A127 highway Utility works, including the installation or diversion of underground utilities within a multi-utility corridor

**Table 1: Permanent Acquisition of Land - by plot number**

Land plans plot ref.	DCO Work No(s).	Purpose for which the land is required:
45-32	9Y and MU91	Permanent acquisition required for: Construction of a new public right of way over the improved section of the A127 highway, including a new bridge to carry the new public right of way over the A127 highway Utility works, including the installation or diversion of underground utilities within a multi-utility corridor
45-34	9Y	Permanent acquisition required for: Construction of a new public right of way over the improved section of the A127 highway, including a new bridge to carry the new public right of way over the A127 highway
45-35	9Y, E49 and MU91	Permanent acquisition required for: Construction of a new public right of way over the improved section of the A127 highway, including a new bridge to carry the new public right of way over the A127 highway Implementation of environmental mitigation works to create a site for ancient woodland planting Utility works, including the installation or diversion of underground utilities within a multi-utility corridor
45-36	9J, 9Y and MU91	Permanent acquisition required for: Improvement works to a section of the existing two-lane dual carriageway A127 highway Construction of a new public right of way over the improved section of the A127 highway, including a new bridge to carry the new public right of way over the A127 highway Utility works, including the installation or diversion of underground utilities within a multi-utility corridor
45-37	9Y and MU91	Permanent acquisition required for: Construction of a new public right of way over the improved section of the A127 highway, including a new bridge to carry the new public right of way over the A127 highway Utility works, including the installation or diversion of underground utilities within a multi-utility corridor
45-40	9Y and MU91	Permanent acquisition required for: Construction of a new public right of way over the improved section of the A127 highway, including a new bridge to carry the new public right of way over the A127 highway Utility works, including the installation or diversion of underground utilities within a multi-utility corridor

**Table 1: Permanent Acquisition of Land - by plot number**

Land plans plot ref.	DCO Work No(s).	Purpose for which the land is required:
45-41	9Y and MU91	Permanent acquisition required for: Construction of a new public right of way over the improved section of the A127 highway, including a new bridge to carry the new public right of way over the A127 highway Utility works, including the installation or diversion of underground utilities within a multi-utility corridor
45-44	9J and 9Y	Permanent acquisition required for: Improvement works to a section of the existing two-lane dual carriageway A127 highway Construction of a new public right of way over the improved section of the A127 highway, including a new bridge to carry the new public right of way over the A127 highway
45-51	9Y, E49 and MU91	Permanent acquisition required for: Construction of a new public right of way over the improved section of the A127 highway, including a new bridge to carry the new public right of way over the A127 highway Implementation of environmental mitigation works to create a site for ancient woodland planting Utility works, including the installation or diversion of underground utilities within a multi-utility corridor
45-53	9Y, E49 and MU91	Permanent acquisition required for: Construction of a new public right of way over the improved section of the A127 highway, including a new bridge to carry the new public right of way over the A127 highway Implementation of environmental mitigation works to create a site for ancient woodland planting Utility works, including the installation or diversion of underground utilities within a multi-utility corridor
45-54	9Y, E49 and MU91	Permanent acquisition required for: Construction of a new public right of way over the improved section of the A127 highway, including a new bridge to carry the new public right of way over the A127 highway Implementation of environmental mitigation works to create a site for ancient woodland planting Utility works, including the installation or diversion of underground utilities within a multi-utility corridor

**Table 1: Permanent Acquisition of Land - by plot number**

Land plans plot ref.	DCO Work No(s).	Purpose for which the land is required:
45-55	9Y, E49 and MU91	Permanent acquisition required for: Construction of a new public right of way over the improved section of the A127 highway, including a new bridge to carry the new public right of way over the A127 highway Implementation of environmental mitigation works to create a site for ancient woodland planting Utility works, including the installation or diversion of underground utilities within a multi-utility corridor
45-56	E49	Permanent acquisition required for: Implementation of environmental mitigation works to create a site for ancient woodland planting
45-57	9Y, E49 and MU91	Permanent acquisition required for: Construction of a new public right of way over the improved section of the A127 highway, including a new bridge to carry the new public right of way over the A127 highway Implementation of environmental mitigation works to create a site for ancient woodland planting Utility works, including the installation or diversion of underground utilities within a multi-utility corridor
45-58	E49	Permanent acquisition required for: Implementation of environmental mitigation works to create a site for ancient woodland planting
45-59	E49	Permanent acquisition required for: Implementation of environmental mitigation works to create a site for ancient woodland planting
45-60	9Y and MU91	Permanent acquisition required for: Construction of a new public right of way over the improved section of the A127 highway, including a new bridge to carry the new public right of way over the A127 highway Utility works, including the installation or diversion of underground utilities within a multi-utility corridor
45-61	9Y, E49 and MU91	Permanent acquisition required for: Construction of a new public right of way over the improved section of the A127 highway, including a new bridge to carry the new public right of way over the A127 highway Implementation of environmental mitigation works to create a site for ancient woodland planting

**Table 1: Permanent Acquisition of Land - by plot number**

Land plans plot ref.	DCO Work No(s).	Purpose for which the land is required:
45-61 Cont'd		Utility works, including the installation or diversion of underground utilities within a multi-utility corridor
45-63	9H, 9Y and MU91	Permanent acquisition required for: Improvements to the existing two-lane link road between A127 eastbound and M25 junction 29 roundabout Construction of a new public right of way over the improved section of the A127 highway, including a new bridge to carry the new public right of way over the A127 highway Utility works, including the installation or diversion of underground utilities within a multi-utility corridor
45-64	9Y, E49 and MU91	Permanent acquisition required for: Construction of a new public right of way over the improved section of the A127 highway, including a new bridge to carry the new public right of way over the A127 highway Implementation of environmental mitigation works to create a site for ancient woodland planting Utility works, including the installation or diversion of underground utilities within a multi-utility corridor
45-65	E49	Permanent acquisition required for: Implementation of environmental mitigation works to create a site for ancient woodland planting
45-73	9D	Permanent acquisition required for: Construction of a new two-lane link road from the M25 northbound carriageway to M25 junction 29 link road
45-74	9H	Permanent acquisition required for: Improvements to the existing two-lane link road between A127 eastbound and M25 junction 29 roundabout
45-75	9G and 9H	Permanent acquisition required for: Improvements to the existing multi-lane M25 junction 29 circulatory, including construction of a new public right of way in the verge of the improved M25 junction 29 roundabout Improvements to the existing two-lane link road between A127 eastbound and M25 junction 29 roundabout
45-76	9D, 9G, 9H, 9J and MU88	Permanent acquisition required for: Construction of a new two-lane link road from the M25 northbound carriageway to M25 junction 29 link road

**Table 1: Permanent Acquisition of Land - by plot number**

Land plans plot ref.	DCO Work No(s).	Purpose for which the land is required:
45-76 Cont'd		<p>Improvements to the existing multi-lane M25 junction 29 circulatory, including construction of a new public right of way in the verge of the improved M25 junction 29 roundabout</p> <p>Improvements to the existing two-lane link road between A127 eastbound and M25 junction 29 roundabout</p> <p>Improvement works to a section of the existing two-lane dual carriageway A127 highway</p> <p>Utility works, including the installation or diversion of underground utilities within a multi-utility corridor</p>
45-77	9K	<p>Permanent acquisition required for:</p> <p>Improvements to the existing two lane link road between M25 junction 29 roundabout and M25 northbound</p>
45-78	9E, 9K and MU89	<p>Permanent acquisition required for:</p> <p>Improvements to the existing highway M25 northbound and existing highway M25 southbound, including the modification of Codham Hall viaduct to carry the improved M25 over M25 junction 29 roundabout and the A127 road</p> <p>Improvements to the existing two lane link road between M25 junction 29 roundabout and M25 northbound</p> <p>Utility works, including the installation or diversion of underground utilities within a multi-utility corridor</p>
45-80	9D, MU86 and MU87	<p>Permanent acquisition required for:</p> <p>Construction of a new private means of access between the new public right of way and the existing M25 junction 29 roundabout</p> <p>Utility works, including the installation or diversion of underground utilities within a multi-utility corridor</p> <p>Utility works, including the installation or diversion of underground utilities within a multi-utility corridor, and the installation of poles and pole mounted transformers</p>
45-81	9D, 9E, 9F, 9G, 9H, 9J and MU88	<p>Permanent acquisition required for:</p> <p>Construction of a new two-lane link road from the M25 northbound carriageway to M25 junction 29 link road</p> <p>Improvements to the existing highway M25 northbound and existing highway M25 southbound, including the modification of Codham Hall viaduct to carry the improved M25 over M25 junction 29 roundabout and the A127 road</p> <p>Improvements to a section of the existing highway A127 between the westbound carriageway of the A127 and the improved southbound carriageway of the M25 link road</p> <p>Improvements to the existing multi-lane M25 junction 29 circulatory, including construction of a new public right of way in the verge of the improved M25 junction 29 roundabout</p> <p>Improvements to the existing two-lane link road between A127 eastbound and M25 junction 29 roundabout</p>

**Table 1: Permanent Acquisition of Land - by plot number**

Land plans plot ref.	DCO Work No(s).	Purpose for which the land is required:
45-81 Cont'd		Improvement works to a section of the existing two-lane dual carriageway A127 highway Utility works, including the installation or diversion of underground utilities within a multi-utility corridor
45-82	9E, 9G, 9H and MU89	Permanent acquisition required for: Improvements to the existing highway M25 northbound and existing highway M25 southbound, including the modification of Codham Hall viaduct to carry the improved M25 over M25 junction 29 roundabout and the A127 road Improvements to the existing multi-lane M25 junction 29 circulatory, including construction of a new public right of way in the verge of the improved M25 junction 29 roundabout Improvements to the existing two-lane link road between A127 eastbound and M25 junction 29 roundabout Utility works, including the installation or diversion of underground utilities within a multi-utility corridor
45-83	9G and MU89	Permanent acquisition required for: Improvements to the existing multi-lane M25 junction 29 circulatory, including construction of a new public right of way in the verge of the improved M25 junction 29 roundabout Utility works, including the installation or diversion of underground utilities within a multi-utility corridor
45-84	9E and 9L	Permanent acquisition required for: Improvements to the existing highway M25 northbound and existing highway M25 southbound, including the modification of Codham Hall viaduct to carry the improved M25 over M25 junction 29 roundabout and the A127 road Improvements to the existing two-lane link road between M25 southbound and M25 junction 29 roundabout
45-85	9E, 9G, 9K and MU89	Permanent acquisition required for: Improvements to the existing highway M25 northbound and existing highway M25 southbound, including the modification of Codham Hall viaduct to carry the improved M25 over M25 junction 29 roundabout and the A127 road Improvements to the existing multi-lane M25 junction 29 circulatory, including construction of a new public right of way in the verge of the improved M25 junction 29 roundabout Improvements to the existing two lane link road between M25 junction 29 roundabout and M25 northbound Utility works, including the installation or diversion of underground utilities within a multi-utility corridor



**Table 1: Permanent Acquisition of Land - by plot number**

Land plans plot ref.	DCO Work No(s).	Purpose for which the land is required:
45-86	9J and MU88	Permanent acquisition required for: Improvement works to a section of the existing two-lane dual carriageway A127 highway Utility works, including the installation or diversion of underground utilities within a multi-utility corridor
45-90	9L	Permanent acquisition required for: Improvements to the existing two-lane link road between M25 southbound and M25 junction 29 roundabout
45-91	9E, 9G, 9L and MU89	Permanent acquisition required for: Improvements to the existing highway M25 northbound and existing highway M25 southbound, including the modification of Codham Hall viaduct to carry the improved M25 over M25 junction 29 roundabout and the A127 road Improvements to the existing multi-lane M25 junction 29 circulatory, including construction of a new public right of way in the verge of the improved M25 junction 29 roundabout Improvements to the existing two-lane link road between M25 southbound and M25 junction 29 roundabout Utility works, including the installation or diversion of underground utilities within a multi-utility corridor
45-92	9E, 9G and MU89	Permanent acquisition required for: Improvements to the existing highway M25 northbound and existing highway M25 southbound, including the modification of Codham Hall viaduct to carry the improved M25 over M25 junction 29 roundabout and the A127 road Improvements to the existing multi-lane M25 junction 29 circulatory, including construction of a new public right of way in the verge of the improved M25 junction 29 roundabout Utility works, including the installation or diversion of underground utilities within a multi-utility corridor
45-93	9E, 9G, 9I and MU89	Permanent acquisition required for: Improvements to the existing highway M25 northbound and existing highway M25 southbound, including the modification of Codham Hall viaduct to carry the improved M25 over M25 junction 29 roundabout and the A127 road Improvements to the existing multi-lane M25 junction 29 circulatory, including construction of a new public right of way in the verge of the improved M25 junction 29 roundabout Improvements to the existing highway M25 junction 29 roundabout link roads, including improvement works to the two-lane link road between M25 junction 29 roundabout and the eastbound link road to A127 Utility works, including the installation or diversion of underground utilities within a multi-utility corridor

<b>Table 1: Permanent Acquisition of Land - by plot number</b>		
<b>Land plans plot ref.</b>	<b>DCO Work No(s).</b>	<b>Purpose for which the land is required:</b>
45-94	9G and MU89	Permanent acquisition required for: Improvements to the existing multi-lane M25 junction 29 circulatory, including construction of a new public right of way in the verge of the improved M25 junction 29 roundabout Utility works, including the installation or diversion of underground utilities within a multi-utility corridor
45-95	9J and MU88	Permanent acquisition required for: Improvement works to a section of the existing two-lane dual carriageway A127 highway Utility works, including the installation or diversion of underground utilities within a multi-utility corridor
45-96	9D, 9E, 9F and 9P	Permanent acquisition required for: Improvement of an existing link road between M25 northbound and M25 junction 29, including - construction of a new two-lane link road from the M25 northbound carriageway to M25 junction 29 link road - construction of a new private means of access between the new public right of way and the existing M25 junction 29 roundabout Improvements to the existing highway M25 northbound and existing highway M25 southbound Improvements to a section of the existing highway A127 between the westbound carriageway of the A127 and the improved southbound carriageway of the M25 link road Construction of a new public right of way between the existing footpath FP176 and Warley Street
45-97	9G and 9I	Permanent acquisition required for: Improvements to the existing multi-lane M25 junction 29 circulatory Improvements to the existing highway M25 junction 29 roundabout link roads, including improvement works to the two-lane link road between M25 junction 29 roundabout and the eastbound link road to A127
45-98	9G and 9I	Permanent acquisition required for: Improvements to the existing multi-lane M25 junction 29 circulatory Improvements to the existing highway M25 junction 29 roundabout link roads, including improvement works to the two-lane link road between M25 junction 29 roundabout and the eastbound link road to A127
45-101	9F and 9P	Permanent acquisition required for: Improvements to a section of the existing highway A127 between the westbound carriageway of the A127 and the improved southbound carriageway of the M25 link road

**Table 1: Permanent Acquisition of Land - by plot number**

Land plans plot ref.	DCO Work No(s).	Purpose for which the land is required:
45-101 Cont'd		Construction of a new public right of way between the existing footpath FP176 and Warley Street
45-102	9D	Permanent acquisition required for: Improvement of an existing link road between M25 northbound and M25 junction 29, including - construction of a new two-lane link road from the M25 northbound carriageway to M25 junction 29 link road - construction of a new private means of access between the new public right of way and the existing M25 junction 29 roundabout
45-103	9F, 9I, 9J, 9P, MU88 and MU90	Permanent acquisition required for: Improvements to a section of the existing highway A127 between the westbound carriageway of the A127 and the improved southbound carriageway of the M25 link road Improvements to the existing highway M25 junction 29 roundabout link roads, including improvement works to the two-lane link road between M25 junction 29 roundabout and the eastbound link road to A127 Improvement works to a section of the existing two-lane dual carriageway A127 highway Construction of a new public right of way between the existing footpath FP176 and Warley Street Utility works, including the installation or diversion of underground utilities within a multi-utility corridor
45-104	9P	Permanent acquisition required for: Construction of a new public right of way between the existing footpath FP176 and Warley Street
45-106	9P	Permanent acquisition required for: Construction of a new public right of way between the existing footpath FP176 and Warley Street
45-109	9D	Permanent acquisition required for: Construction of a new two-lane link road from the M25 northbound carriageway to M25 junction 29 link road
45-113	9D, 9E, 9F, 9P and MU87	Permanent acquisition required for: Construction of a new two-lane link road from the M25 northbound carriageway to M25 junction 29 link road Improvements to the existing highway M25 northbound and existing highway M25 southbound Improvements to a section of the existing highway A127 between the westbound carriageway of the A127 and the improved southbound carriageway of the M25 link road Construction of a new public right of way between the existing footpath FP176 and Warley Street

**Table 1: Permanent Acquisition of Land - by plot number**

Land plans plot ref.	DCO Work No(s).	Purpose for which the land is required:
45-113 Cont'd		Utility works, including the installation or diversion of underground utilities within a multi-utility corridor, and the installation of poles and pole mounted transformers
45-114	9P, 9U, MU85, MU86, MU87 and MUT32	Permanent acquisition required for: Construction of a new public right of way under the new A122 Lower Thames Crossing, including - construction of a new public right of way between the existing footpath FP176 and Warley Street - construction of a new private means of access between the new drainage pond and B186 local road  Modification to an existing drainage attenuation pond with associated drainage facilities, and construction of a private means of access to the drainage attenuation pond  Utility works, including the installation or diversion of underground utilities within a multi-utility corridor  Utility works, including the installation or diversion of underground utilities within a multi-utility corridor, and the installation of poles and pole mounted transformers
45-115	9D and MU87	Permanent acquisition required for: Construction of a new private means of access between the new public right of way and the existing M25 junction 29 roundabout  Utility works, including the installation or diversion of underground utilities within a multi-utility corridor, and the installation of poles and pole mounted transformers
45-116	9F and 9P	Permanent acquisition required for: Improvements to a section of the existing highway A127 between the westbound carriageway of the A127 and the improved southbound carriageway of the M25 link road  Construction of a new public right of way between the existing footpath FP176 and Warley Street
45-117	9D and MU87	Permanent acquisition required for: Improvement of an existing link road between M25 northbound and M25 junction 29, including - construction of a new two-lane link road from the M25 northbound carriageway to M25 junction 29 link road - construction of a new private means of access between the new public right of way and the existing M25 junction 29 roundabout  Utility works, including the installation or diversion of underground utilities within a multi-utility corridor, and the installation of poles and pole mounted transformers
45-118	9D and MU87	Permanent acquisition required for: Construction of a new private means of access between the new public right of way and the existing M25 junction 29 roundabout  Utility works, including the installation or diversion of underground utilities within a multi-utility corridor, and the installation of poles and pole mounted transformers

<b>Table 1: Permanent Acquisition of Land - by plot number</b>		
<b>Land plans plot ref.</b>	<b>DCO Work No(s).</b>	<b>Purpose for which the land is required:</b>
45-119	9P	Permanent acquisition required for: Construction of a new public right of way between the existing footpath FP176 and Warley Street
45-122	9P, 9U and MU86	Permanent acquisition required for: Construction of a new public right of way between the existing footpath FP176 and Warley Street Modification to an existing drainage attenuation pond with associated drainage facilities, and construction of a private means of access to the drainage attenuation pond Utility works, including the installation or diversion of underground utilities within a multi-utility corridor
45-123	9U	Permanent acquisition required for: Modification to an existing drainage attenuation pond with associated drainage facilities, and construction of a private means of access to the drainage attenuation pond
45-124	9J, 9P and MU90	Permanent acquisition required for: Improvement works to a section of the existing two-lane dual carriageway A127 highway Construction of a new public right of way between the existing footpath FP176 and Warley Street Utility works, including the installation or diversion of underground utilities within a multi-utility corridor
45-125	9J	Permanent acquisition required for: Improvement works to a section of the existing two-lane dual carriageway A127 highway
45-126	9P, 9Z and MU90	Permanent acquisition required for: Construction of a new public right of way between the existing footpath FP176 and Warley Street Construction of a new public right of way over the improved section of the A127 highway, including a new bridge to carry the new public right of way over the A127 highway Utility works, including the installation or diversion of underground utilities within a multi-utility corridor
45-127	9Z and MU90	Permanent acquisition required for: Construction of a new public right of way over the improved section of the A127 highway, including a new bridge to carry the new public right of way over the A127 highway Utility works, including the installation or diversion of underground utilities within a multi-utility corridor

**Table 1: Permanent Acquisition of Land - by plot number**

Land plans plot ref.	DCO Work No(s).	Purpose for which the land is required:
45-128	9J	Permanent acquisition required for: Improvement works to a section of the existing two-lane dual carriageway A127 highway
45-129	9J, 9Z and MU90	Permanent acquisition required for: Improvement works to a section of the existing two-lane dual carriageway A127 highway Construction of a new public right of way over the improved section of the A127 highway, including a new bridge to carry the new public right of way over the A127 highway Utility works, including the installation or diversion of underground utilities within a multi-utility corridor
45-130	9P, 9Z and MU90	Permanent acquisition required for: Construction of a new public right of way between the existing footpath FP176 and Warley Street Construction of a new public right of way over the improved section of the A127 highway, including a new bridge to carry the new public right of way over the A127 highway Utility works, including the installation or diversion of underground utilities within a multi-utility corridor
45-131	9Z	Permanent acquisition required for: Construction of a new public right of way over the improved section of the A127 highway, including a new bridge to carry the new public right of way over the A127 highway
45-133	9J, 9P, 9Z and MU90	Permanent acquisition required for: Improvement works to a section of the existing two-lane dual carriageway A127 highway Construction of a new public right of way between the existing footpath FP176 and Warley Street Construction of a new public right of way over the improved section of the A127 highway, including a new bridge to carry the new public right of way over the A127 highway Utility works, including the installation or diversion of underground utilities within a multi-utility corridor
45-134	9Z and MU90	Permanent acquisition required for: Construction of a new public right of way over the improved section of the A127 highway, including a new bridge to carry the new public right of way over the A127 highway Utility works, including the installation or diversion of underground utilities within a multi-utility corridor

**Table 1: Permanent Acquisition of Land - by plot number**

Land plans plot ref.	DCO Work No(s).	Purpose for which the land is required:
45-135	9Z and MU90	Permanent acquisition required for: Construction of a new public right of way over the improved section of the A127 highway, including a new bridge to carry the new public right of way over the A127 highway Utility works, including the installation or diversion of underground utilities within a multi-utility corridor
45-136	9P	Permanent acquisition required for: Construction of a new public right of way between the existing footpath FP176 and Warley Street
45-138	MU85 and MUT32	Permanent acquisition required for: Utility works, including the installation or diversion of underground utilities within a multi-utility corridor
45-156	9P	Permanent acquisition required for: Construction of a new public right of way between the existing footpath FP176 and Warley Street
45-157	9P	Permanent acquisition required for: Construction of a new public right of way between the existing footpath FP176 and Warley Street
45-162	9P	Permanent acquisition required for: Construction of a new public right of way between the existing footpath FP176 and Warley Street
45-163	9P	Permanent acquisition required for: Construction of a new public right of way between the existing footpath FP176 and Warley Street
45-170	9P and MU85	Permanent acquisition required for: Construction of a new public right of way between the existing footpath FP176 and Warley Street Utility works, including the installation or diversion of underground utilities within a multi-utility corridor
46-05	9E	Permanent acquisition required for: Improvements to the existing highway M25 northbound
46-07	9E	Permanent acquisition required for: Improvements to the existing highway M25 northbound

**Table 1: Permanent Acquisition of Land - by plot number**

Land plans plot ref.	DCO Work No(s).	Purpose for which the land is required:
46-10	9E	Permanent acquisition required for: Improvements to the existing highway M25 northbound
46-14	9E	Permanent acquisition required for: Improvements to the existing highway M25 northbound and existing highway M25 southbound
46-15	9E	Permanent acquisition required for: Improvements to the existing highway M25 northbound and existing highway M25 southbound
46-16	9E	Permanent acquisition required for: Improvements to the existing highway M25 northbound and existing highway M25 southbound
46-17	9E and G10	Permanent acquisition required for: Improvements to the existing highway M25 northbound and existing highway M25 southbound Installation of a high-pressure gas pipeline
46-18	9E, G10 and MU92	Permanent acquisition required for: Improvements to the existing highway M25 northbound Installation of a high-pressure gas pipeline Utility works, including the installation or diversion of underground utilities within a multi-utility corridor
46-19	E50 and OSC12	Permanent acquisition required for: Implementation of environmental mitigation works to create a site for ancient woodland planting, including the construction of new ecological ponds Implementation of new open space at Folkes Lane
46-20	E50, E52, G10 and ULH1	Permanent acquisition required for: Implementation of environmental mitigation works to create a site for ancient woodland planting, including the construction of new ecological ponds Implementation of environmental works to create a compensatory habitat site for nitrogen deposition Installation of a high-pressure gas pipeline



**Table 1: Permanent Acquisition of Land - by plot number**

Land plans plot ref.	DCO Work No(s).	Purpose for which the land is required:
46-20 Cont'd		The establishment of a temporary utilities logistic hub for facilitating utility works
46-21	9E, G10 and MU92	Permanent acquisition required for: Improvements to the existing highway M25 northbound Installation of a high-pressure gas pipeline Utility works, including the installation or diversion of underground utilities within a multi-utility corridor
46-22	9E	Permanent acquisition required for: Improvements to the existing highway M25 southbound
46-27	9K and E49	Permanent acquisition required for: Implementation of environmental mitigation works to create a site for ancient woodland planting Earthworks associated with improvements to the existing two lane link road between M25 junction 29 roundabout and M25 northbound
46-28	9E and MU92	Permanent acquisition required for: Improvements to the existing highway M25 northbound and existing highway M25 southbound Utility works, including the installation or diversion of underground utilities within a multi-utility corridor
46-29	9K and MU92	Permanent acquisition required for: Improvements to the existing two lane link road between M25 junction 29 roundabout and M25 northbound Utility works, including the installation or diversion of underground utilities within a multi-utility corridor
46-30	9K	Permanent acquisition required for: Improvements to the existing two lane link road between M25 junction 29 roundabout and M25 northbound
46-31	9E and 9K	Permanent acquisition required for: Improvements to the existing highway M25 northbound and existing highway M25 southbound Improvements to the existing two lane link road between M25 junction 29 roundabout and M25 northbound

**Table 1: Permanent Acquisition of Land - by plot number**

Land plans plot ref.	DCO Work No(s).	Purpose for which the land is required:
46-32	9K	Permanent acquisition required for: Improvements to the existing two lane link road between M25 junction 29 roundabout and M25 northbound
46-33	9K	Permanent acquisition required for: Improvements to the existing two lane link road between M25 junction 29 roundabout and M25 northbound
46-34	9K	Permanent acquisition required for: Improvements to the existing two lane link road between M25 junction 29 roundabout and M25 northbound
46-35	9V, E50 and MU92	Permanent acquisition required for: Modification to an existing drainage attenuation pond with associated drainage facilities, and construction of a private means of access to the drainage attenuation pond Implementation of environmental mitigation works to create a site for ancient woodland planting, including the construction of new ecological ponds Utility works, including the installation or diversion of underground utilities within a multi-utility corridor
46-36	9E and 9K	Permanent acquisition required for: Improvements to the existing highway M25 northbound and existing highway M25 southbound Improvements to the existing two lane link road between M25 junction 29 roundabout and M25 northbound
46-37	9E and 9K	Permanent acquisition required for: Improvements to the existing highway M25 northbound and existing highway M25 southbound Improvements to the existing two lane link road between M25 junction 29 roundabout and M25 northbound
46-38	E50 and MU92	Permanent acquisition required for: Implementation of environmental mitigation works to create a site for ancient woodland planting, including the construction of new ecological ponds Utility works, including the installation or diversion of underground utilities within a multi-utility corridor
46-39	9E and MU92	Permanent acquisition required for: Improvements to the existing highway M25 southbound Utility works, including the installation or diversion of underground utilities within a multi-utility corridor

**Table 1: Permanent Acquisition of Land - by plot number**

Land plans plot ref.	DCO Work No(s).	Purpose for which the land is required:
46-40	9E, 9L and MU92	Permanent acquisition required for: Improvements to the existing highway M25 southbound Improvements to the existing two-lane link road between M25 southbound and M25 junction 29 roundabout Utility works, including the installation or diversion of underground utilities within a multi-utility corridor
46-41	9K	Permanent acquisition required for: Improvements to the existing two lane link road between M25 junction 29 roundabout and M25 northbound
46-42	9E and 9K	Permanent acquisition required for: Improvements to the existing highway M25 northbound and existing highway M25 southbound Improvements to the existing two lane link road between M25 junction 29 roundabout and M25 northbound
46-43	9E and 9K	Permanent acquisition required for: Improvements to the existing highway M25 northbound and existing highway M25 southbound Improvements to the existing two lane link road between M25 junction 29 roundabout and M25 northbound
46-44	9K	Permanent acquisition required for: Improvements to the existing two lane link road between M25 junction 29 roundabout and M25 northbound
46-45	9K	Permanent acquisition required for: Improvements to the existing two lane link road between M25 junction 29 roundabout and M25 northbound
46-46	9E and 9K	Permanent acquisition required for: Improvements to the existing highway M25 northbound and existing highway M25 southbound Improvements to the existing two lane link road between M25 junction 29 roundabout and M25 northbound
46-47	9E and 9L	Permanent acquisition required for: Improvements to the existing highway M25 southbound Improvements to the existing two-lane link road between M25 southbound and M25 junction 29 roundabout

**Table 1: Permanent Acquisition of Land - by plot number**

Land plans plot ref.	DCO Work No(s).	Purpose for which the land is required:
46-48	9E, 9L and 9V	Permanent acquisition required for: Improvements to the existing highway M25 southbound Improvements to the existing two-lane link road between M25 southbound and M25 junction 29 roundabout Modification to an existing drainage attenuation pond with associated drainage facilities, and construction of a private means of access to the drainage attenuation pond
46-49	9V	Permanent acquisition required for: Modification to an existing drainage attenuation pond with associated drainage facilities, and construction of a private means of access to the drainage attenuation pond
46-50	9E and 9L	Permanent acquisition required for: Improvements to the existing highway M25 southbound Improvements to the existing two-lane link road between M25 southbound and M25 junction 29 roundabout
46-51	9V	Permanent acquisition required for: Modification to an existing drainage attenuation pond with associated drainage facilities, and construction of a private means of access to the drainage attenuation pond
46-53	9L	Permanent acquisition required for: Improvements to the existing two-lane link road between M25 southbound and M25 junction 29 roundabout
46-54	E52	Permanent acquisition required for: Implementation of environmental works to create a compensatory habitat site for nitrogen deposition
47-01	9E	Permanent acquisition required for: Improvements to the existing highway M25 northbound and existing highway M25 southbound
47-02	9E	Permanent acquisition required for: Improvements to the existing highway M25 northbound and existing highway M25 southbound
47-03	9E	Permanent acquisition required for: Improvements to the existing highway M25 northbound and existing highway M25 southbound
47-04	9E	Permanent acquisition required for: Improvements to the existing highway M25 northbound

**Table 1: Permanent Acquisition of Land - by plot number**

Land plans plot ref.	DCO Work No(s).	Purpose for which the land is required:
47-05	9E	Permanent acquisition required for: Improvements to the existing highway M25 southbound
47-06	9E	Permanent acquisition required for: Improvements to the existing highway M25 southbound
47-07	9E	Permanent acquisition required for: Improvements to the existing highway M25 southbound
47-08	9E	Permanent acquisition required for: Improvements to the existing highway M25 southbound
47-09	9E	Permanent acquisition required for: Improvements to the existing highway M25 southbound
47-10	9E	Permanent acquisition required for: Improvements to the existing highway M25 northbound and existing highway M25 southbound
47-11	9E	Permanent acquisition required for: Improvements to the existing highway M25 northbound and existing highway M25 southbound
47-12	9E	Permanent acquisition required for: Improvements to the existing highway M25 northbound and existing highway M25 southbound
47-13	9E	Permanent acquisition required for: Improvements to the existing highway M25 northbound and existing highway M25 southbound
47-14	9E	Permanent acquisition required for: Improvements to the existing highway M25 northbound and existing highway M25 southbound
47-15	9E	Permanent acquisition required for: Improvements to the existing highway M25 southbound

**Table 1: Permanent Acquisition of Land - by plot number**

Land plans plot ref.	DCO Work No(s).	Purpose for which the land is required:
47-16	9E	Permanent acquisition required for: Improvements to the existing highway M25 southbound
47-17	9E	Permanent acquisition required for: Improvements to the existing highway M25 northbound and existing highway M25 southbound
47-18	9E	Permanent acquisition required for: Improvements to the existing highway M25 southbound
47-19	9E	Permanent acquisition required for: Improvements to the existing highway M25 southbound
47-20	9E	Permanent acquisition required for: Improvements to the existing highway M25 southbound
47-21	9E	Permanent acquisition required for: Improvements to the existing highway M25 southbound
47-22	9E	Permanent acquisition required for: Improvements to the existing highway M25 northbound
47-23	9E	Permanent acquisition required for: Improvements to the existing highway M25 northbound and existing highway M25 southbound
47-24	9E	Permanent acquisition required for: Improvements to the existing highway M25 southbound
47-25	9E	Permanent acquisition required for: Improvements to the existing highway M25 northbound and existing highway M25 southbound
47-27	9E	Permanent acquisition required for: Improvements to the existing highway M25 northbound and existing highway M25 southbound

**Table 1: Permanent Acquisition of Land - by plot number**

Land plans plot ref.	DCO Work No(s).	Purpose for which the land is required:
47-28	9E	Permanent acquisition required for: Improvements to the existing highway M25 northbound and existing highway M25 southbound
47-29	E50 and OSC12	Permanent acquisition required for: Implementation of environmental mitigation works to create a site for ancient woodland planting, including the construction of new ecological ponds Implementation of new open space at Folkes Lane
47-30	9E	Permanent acquisition required for: Improvements to the existing highway M25 northbound and existing highway M25 southbound
47-31	9E	Permanent acquisition required for: Improvements to the existing highway M25 northbound and existing highway M25 southbound
47-32	E50 and OSC12	Permanent acquisition required for: Implementation of environmental mitigation works to create a site for ancient woodland planting, including the construction of new ecological ponds Implementation of new open space at Folkes Lane
47-33	E50 and OSC12	Permanent acquisition required for: Implementation of environmental mitigation works to create a site for ancient woodland planting, including the construction of new ecological ponds Implementation of new open space at Folkes Lane
47-34	E50, E52 and ULH1	Permanent acquisition required for: Implementation of environmental mitigation works to create a site for ancient woodland planting, including the construction of new ecological ponds Implementation of environmental works to create a compensatory habitat site for nitrogen deposition The establishment of a temporary utilities logistic hub for facilitating utility works
47-35	E52	Permanent acquisition required for: Implementation of environmental works to create a compensatory habitat site for nitrogen deposition

**Table 1: Permanent Acquisition of Land - by plot number**

Land plans plot ref.	DCO Work No(s).	Purpose for which the land is required:
47-36	E52	Permanent acquisition required for: Implementation of environmental works to create a compensatory habitat site for nitrogen deposition
47-37	E52	Permanent acquisition required for: Implementation of environmental works to create a compensatory habitat site for nitrogen deposition
48-01	9E	Permanent acquisition required for: Improvements to the existing highway M25 northbound
48-02	9E	Permanent acquisition required for: Improvements to the existing highway M25 northbound and existing highway M25 southbound
48-03	9E	Permanent acquisition required for: Improvements to the existing highway M25 northbound and existing highway M25 southbound
48-04	9E	Permanent acquisition required for: Improvements to the existing highway M25 northbound and existing highway M25 southbound
48-05	9E	Permanent acquisition required for: Improvements to the existing highway M25 northbound and existing highway M25 southbound
48-06	9E	Permanent acquisition required for: Improvements to the existing highway M25 northbound and existing highway M25 southbound
49-01	9E	Permanent acquisition required for: Improvements to the existing highway M25 northbound and existing highway M25 southbound
49-02	9E	Permanent acquisition required for: Improvements to the existing highway M25 northbound and existing highway M25 southbound
49-03	9E	Permanent acquisition required for: Improvements to the existing highway M25 northbound and existing highway M25 southbound



**Table 1: Permanent Acquisition of Land - by plot number**

Land plans plot ref.	DCO Work No(s).	Purpose for which the land is required:
49-04	9E	Permanent acquisition required for: Improvements to the existing highway M25 northbound
49-05	9E	Permanent acquisition required for: Improvements to the existing highway M25 northbound
49-06	9E	Permanent acquisition required for: Improvements to the existing highway M25 southbound
49-07	9E	Permanent acquisition required for: Improvements to the existing highway M25 northbound and existing highway M25 southbound
49-08	9E	Permanent acquisition required for: Improvements to the existing highway M25 northbound and existing highway M25 southbound
49-09	9E	Permanent acquisition required for: Improvements to the existing highway M25 northbound and existing highway M25 southbound
49-10	9E	Permanent acquisition required for: Improvements to the existing highway M25 northbound
49-11	9E	Permanent acquisition required for: Improvements to the existing highway M25 southbound
49-12	9E	Permanent acquisition required for: Improvements to the existing highway M25 southbound
49-13	9E	Permanent acquisition required for: Improvements to the existing highway M25 northbound
49-14	9E	Permanent acquisition required for: Improvements to the existing highway M25 northbound

**Table 1: Permanent Acquisition of Land - by plot number**

Land plans plot ref.	DCO Work No(s).	Purpose for which the land is required:
49-15	9E	Permanent acquisition required for: Improvements to the existing highway M25 northbound and existing highway M25 southbound
49-16	9E	Permanent acquisition required for: Improvements to the existing highway M25 northbound
49-17	9E	Permanent acquisition required for: Improvements to the existing highway M25 southbound
49-18	9E	Permanent acquisition required for: Improvements to the existing highway M25 northbound
49-19	9E	Permanent acquisition required for: Improvements to the existing highway M25 northbound and existing highway M25 southbound
49-20	9E	Permanent acquisition required for: Improvements to the existing highway M25 northbound and existing highway M25 southbound
49-21	9E	Permanent acquisition required for: Improvements to the existing highway M25 southbound
49-22	9E	Permanent acquisition required for: Improvements to the existing highway M25 southbound

**Table 2: Acquisition of Rights and Temporary Possession of Land - by plot number**

Land plans plot ref.	DCO Work No(s).	Purpose for which the land is required:
01-01	E1	Acquisition of rights required for: Provision for access for environmental works to create a compensatory habitat site for nitrogen deposition, and the rights for access to maintain those environmental works
01-03	E1	Acquisition of rights required for: Provision for access for environmental works to create a compensatory habitat site for nitrogen deposition, and the rights for access to maintain those environmental works
01-05	E1	Acquisition of rights required for: Provision for access for environmental works to create a compensatory habitat site for nitrogen deposition, and the rights for access to maintain those environmental works
01-08	E1	Acquisition of rights required for: Provision for access for environmental works to create a compensatory habitat site for nitrogen deposition, and the rights for access to maintain those environmental works
01-09	E1	Acquisition of rights required for: Provision for access for environmental works to create a compensatory habitat site for nitrogen deposition, and the rights for access to maintain those environmental works
01-10	E1	Acquisition of rights required for: Provision for access for environmental works to create a compensatory habitat site for nitrogen deposition, and the rights for access to maintain those environmental works
01-11	E1	Acquisition of rights required for: Provision for access for environmental works to create a compensatory habitat site for nitrogen deposition, and the rights for access to maintain those environmental works
01-13	E1	Acquisition of rights required for: Provision for access for environmental works to create a compensatory habitat site for nitrogen deposition, and the rights for access to maintain those environmental works

**Table 2: Acquisition of Rights and Temporary Possession of Land - by plot number**

Land plans plot ref.	DCO Work No(s).	Purpose for which the land is required:
01-15	E1	Acquisition of rights required for: Provision for access for environmental works to create a compensatory habitat site for nitrogen deposition, and the rights for access to maintain those environmental works
01-16	E1	Acquisition of rights required for: Provision for access for environmental works to create a compensatory habitat site for nitrogen deposition, and the rights for access to maintain those environmental works
01-17	E1	Acquisition of rights required for: Provision for access for environmental works to create a compensatory habitat site for nitrogen deposition, and the rights for access to maintain those environmental works
01-18	E1	Acquisition of rights required for: Provision for access for environmental works to create a compensatory habitat site for nitrogen deposition, and the rights for access to maintain those environmental works
01-19	E1	Acquisition of rights required for: Provision for access for environmental works to create a compensatory habitat site for nitrogen deposition, and the rights for access to maintain those environmental works
01-20	E1	Acquisition of rights required for: Provision for access for environmental works to create a compensatory habitat site for nitrogen deposition, and the rights for access to maintain those environmental works
01-21	E1	Acquisition of rights required for: Provision for access for environmental works to create a compensatory habitat site for nitrogen deposition, and the rights for access to maintain those environmental works
01-22	E1	Acquisition of rights required for: Provision for access for environmental works to create a compensatory habitat site for nitrogen deposition, and the rights for access to maintain those environmental works

**Table 2: Acquisition of Rights and Temporary Possession of Land - by plot number**

Land plans plot ref.	DCO Work No(s).	Purpose for which the land is required:
02-04	E1	Acquisition of rights required for: Provision for access for environmental works to create a compensatory habitat site for nitrogen deposition, and the rights for access to maintain those environmental works
02-05	E1	Acquisition of rights required for: Provision for access for environmental works to create a compensatory habitat site for nitrogen deposition, and the rights for access to maintain those environmental works
02-06	E1	Acquisition of rights required for: Provision for access for environmental works to create a compensatory habitat site for nitrogen deposition, and the rights for access to maintain those environmental works
02-07	E1	Acquisition of rights required for: Provision for access for environmental works to create a compensatory habitat site for nitrogen deposition, and the rights for access to maintain those environmental works
02-08	E1	Acquisition of rights required for: Provision for access for environmental works to create a compensatory habitat site for nitrogen deposition, and the rights for access to maintain those environmental works
02-09	E1	Acquisition of rights required for: Provision for access for environmental works to create a compensatory habitat site for nitrogen deposition, and the rights for access to maintain those environmental works
02-10	E1	Acquisition of rights required for: Provision for access for environmental works to create a compensatory habitat site for nitrogen deposition, and the rights for access to maintain those environmental works
02-11	E1	Acquisition of rights required for: Provision for access for environmental works to create a compensatory habitat site for nitrogen deposition, and the rights for access to maintain those environmental works

**Table 2: Acquisition of Rights and Temporary Possession of Land - by plot number**

Land plans plot ref.	DCO Work No(s).	Purpose for which the land is required:
03-02	G1a and MU1	Acquisition of rights required for: Installation of a medium-pressure gas pipeline, and the rights and restrictive covenants to construct, protect, operate, access and maintain the pipeline Utility works, including the installation or diversion of underground utilities within a multi-utility corridor, and the rights and restrictive covenants to construct, protect, operate, access and maintain those utility works
03-03	G1a and MU1	Acquisition of rights required for: Installation of a medium-pressure gas pipeline, and the rights and restrictive covenants to construct, protect, operate, access and maintain the pipeline Utility works, including the installation or diversion of underground utilities within a multi-utility corridor, and the rights and restrictive covenants to construct, protect, operate, access and maintain those utility works
03-07	MU2, MU3 and MU4	Acquisition of rights required for: Utility works, including the installation or diversion of underground utilities within a multi-utility corridor, and the rights and restrictive covenants to construct, protect, operate, access and maintain those utility works
03-14	G1a and MU1	Acquisition of rights required for: Installation of a medium-pressure gas pipeline, and the rights and restrictive covenants to construct, protect, operate, access and maintain the pipeline Utility works, including the installation or diversion of underground utilities within a multi-utility corridor, and the rights and restrictive covenants to construct, protect, operate, access and maintain those utility works
03-16	G1a and MU1	Acquisition of rights required for: Installation of a medium-pressure gas pipeline, and the rights and restrictive covenants to construct, protect, operate, access and maintain the pipeline Utility works, including the installation or diversion of underground utilities within a multi-utility corridor, and the rights and restrictive covenants to construct, protect, operate, access and maintain those utility works
03-17	G1a and MU1	Acquisition of rights required for: Installation of a medium-pressure gas pipeline, and the rights and restrictive covenants to construct, protect, operate, access and maintain the pipeline Utility works, including the installation or diversion of underground utilities within a multi-utility corridor, and the rights and restrictive covenants to construct, protect, operate, access and maintain those utility works
03-33	MU4	Acquisition of rights required for: Utility works, including the installation or diversion of underground utilities within a multi-utility corridor, and the rights and restrictive covenants to construct, protect, operate, access and maintain those utility works

**Table 2: Acquisition of Rights and Temporary Possession of Land - by plot number**

Land plans plot ref.	DCO Work No(s).	Purpose for which the land is required:
03-87	MU3	Acquisition of rights required for: Utility works, including the installation or diversion of underground utilities within a multi-utility corridor, and the rights and restrictive covenants to construct, protect, operate, access and maintain those utility works
03-96	MU1	Acquisition of rights required for: Utility works, including the installation or diversion of underground utilities within a multi-utility corridor, and the rights and restrictive covenants to construct, protect, operate, access and maintain those utility works
03-98	MU1	Acquisition of rights required for: Utility works, including the installation or diversion of underground utilities within a multi-utility corridor, and the rights and restrictive covenants to construct, protect, operate, access and maintain those utility works
03-112	MU1	Acquisition of rights required for: Utility works, including the installation or diversion of underground utilities within a multi-utility corridor, and the rights and restrictive covenants to construct, protect, operate, access and maintain those utility works
03-135	MU1	Acquisition of rights required for: Utility works, including the installation or diversion of underground utilities within a multi-utility corridor, and the rights and restrictive covenants to construct, protect, operate, access and maintain those utility works
03-139	MU1	Acquisition of rights required for: Utility works, including the installation or diversion of underground utilities within a multi-utility corridor, and the rights and restrictive covenants to construct, protect, operate, access and maintain those utility works
03-140	MU1	Acquisition of rights required for: Utility works, including the installation or diversion of underground utilities within a multi-utility corridor, and the rights and restrictive covenants to construct, protect, operate, access and maintain those utility works
03-141	MU1	Acquisition of rights required for: Utility works, including the installation or diversion of underground utilities within a multi-utility corridor, and the rights and restrictive covenants to construct, protect, operate, access and maintain those utility works

**Table 2: Acquisition of Rights and Temporary Possession of Land - by plot number**

Land plans plot ref.	DCO Work No(s).	Purpose for which the land is required:
03-142	MU1	Acquisition of rights required for: Utility works, including the installation or diversion of underground utilities within a multi-utility corridor, and the rights and restrictive covenants to construct, protect, operate, access and maintain those utility works
03-143	MU1	Acquisition of rights required for: Utility works, including the installation or diversion of underground utilities within a multi-utility corridor, and the rights and restrictive covenants to construct, protect, operate, access and maintain those utility works
03-144	MU1	Acquisition of rights required for: Utility works, including the installation or diversion of underground utilities within a multi-utility corridor, and the rights and restrictive covenants to construct, protect, operate, access and maintain those utility works
03-146	MU1	Acquisition of rights required for: Utility works, including the installation or diversion of underground utilities within a multi-utility corridor, and the rights and restrictive covenants to construct, protect, operate, access and maintain those utility works
04-03	G1b	Acquisition of rights required for: Installation of a medium-pressure gas pipeline, and the rights and restrictive covenants to construct, protect, operate, access and maintain the pipeline
04-07	E5	Acquisition of rights required for: Implementation of environmental mitigation works to create a site for protected species, and the rights and restrictive covenants to construct, protect, operate, access and maintain those environmental mitigation works
04-08	MU9	Acquisition of rights required for: Utility works, including the installation or diversion of underground utilities within a multi-utility corridor, and the rights and restrictive covenants to construct, protect, operate, access and maintain those utility works
04-12	E5	Acquisition of rights required for: Implementation of environmental mitigation works to create a site for protected species, and the rights and restrictive covenants to construct, protect, operate, access and maintain those environmental mitigation works
04-14	G1b	Acquisition of rights required for: Installation of a medium-pressure gas pipeline, and the rights and restrictive covenants to construct, protect, operate, access and maintain the pipeline



**Table 2: Acquisition of Rights and Temporary Possession of Land - by plot number**

Land plans plot ref.	DCO Work No(s).	Purpose for which the land is required:
04-16	MU9	Acquisition of rights required for: Utility works, including the installation or diversion of underground utilities within a multi-utility corridor, and the rights and restrictive covenants to construct, protect, operate, access and maintain those utility works
04-17	E5	Acquisition of rights required for: Implementation of environmental mitigation works to create a site for protected species, and the rights and restrictive covenants to construct, protect, operate, access and maintain those environmental mitigation works
04-38	CA2 and G1b	Acquisition of rights required for: Temporary construction compound at surface for facilitating main works Installation of a medium-pressure gas pipeline, and the rights and restrictive covenants to construct, protect, operate, access and maintain the pipeline
04-42	CA2, G1b, MU10 and OH2	Acquisition of rights required for: Temporary construction compound at surface for facilitating main works Installation of a medium-pressure gas pipeline, and the rights and restrictive covenants to construct, protect, operate, access and maintain the pipeline Utility works, including the installation or diversion of underground utilities within a multi-utility corridor, and the rights and restrictive covenants to construct, protect, operate, access and maintain those utility works Overhead lines diversion works, including the removal of existing overhead lines and supports
04-45	E5	Acquisition of rights required for: Implementation of environmental mitigation works to create a site for protected species, and the rights and restrictive covenants to construct, protect, operate, access and maintain those environmental mitigation works
04-58	G1b, MU10 and OH2	Acquisition of rights required for: Installation of a medium-pressure gas pipeline, and the rights and restrictive covenants to construct, protect, operate, access and maintain the pipeline Utility works, including the installation or diversion of underground utilities within a multi-utility corridor, and the rights and restrictive covenants to construct, protect, operate, access and maintain those utility works Overhead lines diversion works, including the removal of existing overhead lines and supports

**Table 2: Acquisition of Rights and Temporary Possession of Land - by plot number**

Land plans plot ref.	DCO Work No(s).	Purpose for which the land is required:
04-61	MU9	Acquisition of rights required for: Utility works, including the installation or diversion of underground utilities within a multi-utility corridor, and the rights and restrictive covenants to construct, protect, operate, access and maintain those utility works
04-63	G1b and OH2	Acquisition of rights required for: Installation of a medium-pressure gas pipeline, and the rights and restrictive covenants to construct, protect, operate, access and maintain the pipeline Overhead lines diversion works, including the removal of existing overhead lines and supports
04-72	MU9	Acquisition of rights required for: Utility works, including the installation or diversion of underground utilities within a multi-utility corridor, and the rights and restrictive covenants to construct, protect, operate, access and maintain those utility works
04-89	E4, G1a, G1b, MU10, MU11 and MUT1	Acquisition of rights required for: Implementation of environmental mitigation works to create a site for protected species, and the rights and restrictive covenants to construct, protect, operate, access and maintain those environmental mitigation works Installation of a medium-pressure gas pipeline, and the rights and restrictive covenants to construct, protect, operate, access and maintain the pipeline Utility works, including the installation or diversion of underground utilities within a multi-utility corridor, and the rights and restrictive covenants to construct, protect, operate, access and maintain those utility works
04-92	G1b, MU10 and OH2	Acquisition of rights required for: Installation of a medium-pressure gas pipeline, and the rights and restrictive covenants to construct, protect, operate, access and maintain the pipeline Utility works, including the installation or diversion of underground utilities within a multi-utility corridor, and the rights and restrictive covenants to construct, protect, operate, access and maintain those utility works Overhead lines diversion works, including the removal of existing overhead lines and supports
04-93	G1b and OH2	Acquisition of rights required for: Installation of a medium-pressure gas pipeline, and the rights and restrictive covenants to construct, protect, operate, access and maintain the pipeline Overhead lines diversion works, including the removal of existing overhead lines and supports
04-94	G1b and OH2	Acquisition of rights required for: Installation of a medium-pressure gas pipeline, and the rights and restrictive covenants to construct, protect, operate, access and maintain the pipeline

**Table 2: Acquisition of Rights and Temporary Possession of Land - by plot number**

Land plans plot ref.	DCO Work No(s).	Purpose for which the land is required:
04-94 Cont'd		Overhead lines diversion works, including the removal of existing overhead lines and supports
04-98	G1b and OH2	Acquisition of rights required for: Installation of a medium-pressure gas pipeline, and the rights and restrictive covenants to construct, protect, operate, access and maintain the pipeline Overhead lines diversion works, including the removal of existing overhead lines and supports
04-99	E4	Acquisition of rights required for: Implementation of environmental mitigation works to create a site for protected species, and the rights and restrictive covenants to construct, protect, operate, access and maintain those environmental mitigation works
04-101	E5	Acquisition of rights required for: Implementation of environmental mitigation works to create a site for protected species, and the rights and restrictive covenants to construct, protect, operate, access and maintain those environmental mitigation works
04-109	MU9	Acquisition of rights required for: Utility works, including the installation or diversion of underground utilities within a multi-utility corridor, and the rights and restrictive covenants to construct, protect, operate, access and maintain those utility works
04-122	E5	Acquisition of rights required for: Implementation of environmental mitigation works to create a site for protected species, and the rights and restrictive covenants to construct, protect, operate, access and maintain those environmental mitigation works
04-128	MU9	Acquisition of rights required for: Utility works, including the installation or diversion of underground utilities within a multi-utility corridor, and the rights and restrictive covenants to construct, protect, operate, access and maintain those utility works
04-138	MU10	Acquisition of rights required for: Utility works, including the installation or diversion of underground utilities within a multi-utility corridor, and the rights and restrictive covenants to construct, protect, operate, access and maintain those utility works
04-140	G1a	Acquisition of rights required for: Installation of a medium-pressure gas pipeline, and the rights and restrictive covenants to construct, protect, operate, access and maintain the pipeline

**Table 2: Acquisition of Rights and Temporary Possession of Land - by plot number**

Land plans plot ref.	DCO Work No(s).	Purpose for which the land is required:
04-145	E4	Acquisition of rights required for: Implementation of environmental mitigation works to create a site for protected species, and the rights and restrictive covenants to construct, protect, operate, access and maintain those environmental mitigation works
04-148	MU8	Acquisition of rights required for: Utility works, including the installation or diversion of underground utilities within a multi-utility corridor, and the rights and restrictive covenants to construct, protect, operate, access and maintain those utility works
04-149	MU8	Acquisition of rights required for: Utility works, including the installation or diversion of underground utilities within a multi-utility corridor, and the rights and restrictive covenants to construct, protect, operate, access and maintain those utility works
04-151	MU8	Acquisition of rights required for: Utility works, including the installation or diversion of underground utilities within a multi-utility corridor, and the rights and restrictive covenants to construct, protect, operate, access and maintain those utility works
04-152	MU8	Acquisition of rights required for: Utility works, including the installation or diversion of underground utilities within a multi-utility corridor, and the rights and restrictive covenants to construct, protect, operate, access and maintain those utility works
04-153	MU8	Acquisition of rights required for: Utility works, including the installation or diversion of underground utilities within a multi-utility corridor, and the rights and restrictive covenants to construct, protect, operate, access and maintain those utility works
04-154	MU9	Acquisition of rights required for: Utility works, including the installation or diversion of underground utilities within a multi-utility corridor, and the rights and restrictive covenants to construct, protect, operate, access and maintain those utility works
04-215	MU4	Acquisition of rights required for: Utility works, including the installation or diversion of underground utilities within a multi-utility corridor, and the rights and restrictive covenants to construct, protect, operate, access and maintain those utility works

**Table 2: Acquisition of Rights and Temporary Possession of Land - by plot number**

Land plans plot ref.	DCO Work No(s).	Purpose for which the land is required:
04-223	G1a	Acquisition of rights required for: Installation of a medium-pressure gas pipeline, and the rights and restrictive covenants to construct, protect, operate, access and maintain the pipeline
04-225	MU5	Acquisition of rights required for: Utility works, including the installation or diversion of underground utilities within a multi-utility corridor, and the rights and restrictive covenants to construct, protect, operate, access and maintain those utility works
04-226	G1a and MU5	Acquisition of rights required for: Installation of a medium-pressure gas pipeline, and the rights and restrictive covenants to construct, protect, operate, access and maintain the pipeline Utility works, including the installation or diversion of underground utilities within a multi-utility corridor, and the rights and restrictive covenants to construct, protect, operate, access and maintain those utility works
04-227	G1a and MU5	Acquisition of rights required for: Installation of a medium-pressure gas pipeline, and the rights and restrictive covenants to construct, protect, operate, access and maintain the pipeline Utility works, including the installation or diversion of underground utilities within a multi-utility corridor, and the rights and restrictive covenants to construct, protect, operate, access and maintain those utility works
04-228	G1a	Acquisition of rights required for: Installation of a medium-pressure gas pipeline, and the rights and restrictive covenants to construct, protect, operate, access and maintain the pipeline
04-229	MU4	Acquisition of rights required for: Utility works, including the installation or diversion of underground utilities within a multi-utility corridor, and the rights and restrictive covenants to construct, protect, operate, access and maintain those utility works
04-243	MU4	Acquisition of rights required for: Utility works, including the installation or diversion of underground utilities within a multi-utility corridor, and the rights and restrictive covenants to construct, protect, operate, access and maintain those utility works
04-244	G1a	Acquisition of rights required for: Installation of a medium-pressure gas pipeline, and the rights and restrictive covenants to construct, protect, operate, access and maintain the pipeline
04-246	G1a	Acquisition of rights required for: Installation of a medium-pressure gas pipeline, and the rights and restrictive covenants to construct, protect, operate, access and maintain the pipeline

**Table 2: Acquisition of Rights and Temporary Possession of Land - by plot number**

Land plans plot ref.	DCO Work No(s).	Purpose for which the land is required:
04-247	G1a	Acquisition of rights required for: Installation of a medium-pressure gas pipeline, and the rights and restrictive covenants to construct, protect, operate, access and maintain the pipeline
04-249	G1a	Acquisition of rights required for: Installation of a medium-pressure gas pipeline, and the rights and restrictive covenants to construct, protect, operate, access and maintain the pipeline
04-251	G1a	Acquisition of rights required for: Installation of a medium-pressure gas pipeline, and the rights and restrictive covenants to construct, protect, operate, access and maintain the pipeline
04-252	G1a	Acquisition of rights required for: Installation of a medium-pressure gas pipeline, and the rights and restrictive covenants to construct, protect, operate, access and maintain the pipeline
04-259	MU4	Acquisition of rights required for: Utility works, including the installation or diversion of underground utilities within a multi-utility corridor, and the rights and restrictive covenants to construct, protect, operate, access and maintain those utility works
04-266	G1a	Acquisition of rights required for: Installation of a medium-pressure gas pipeline, and the rights and restrictive covenants to construct, protect, operate, access and maintain the pipeline
04-268	G1a	Acquisition of rights required for: Installation of a medium-pressure gas pipeline, and the rights and restrictive covenants to construct, protect, operate, access and maintain the pipeline
04-274	E4 and G1a	Acquisition of rights required for: Implementation of environmental mitigation works to create a site for protected species, and the rights and restrictive covenants to construct, protect, operate, access and maintain those environmental mitigation works Installation of a medium-pressure gas pipeline, and the rights and restrictive covenants to construct, protect, operate, access and maintain the pipeline
05-07	MU8	Acquisition of rights required for: Utility works, including the installation or diversion of underground utilities within a multi-utility corridor, and the rights and restrictive covenants to construct, protect, operate, access and maintain those utility works

**Table 2: Acquisition of Rights and Temporary Possession of Land - by plot number**

Land plans plot ref.	DCO Work No(s).	Purpose for which the land is required:
05-08	MU8	Acquisition of rights required for: Utility works, including the installation or diversion of underground utilities within a multi-utility corridor, and the rights and restrictive covenants to construct, protect, operate, access and maintain those utility works
05-09	MU8	Acquisition of rights required for: Utility works, including the installation or diversion of underground utilities within a multi-utility corridor, and the rights and restrictive covenants to construct, protect, operate, access and maintain those utility works
05-10	MU8	Acquisition of rights required for: Utility works, including the installation or diversion of underground utilities within a multi-utility corridor, and the rights and restrictive covenants to construct, protect, operate, access and maintain those utility works
05-11	MU8	Acquisition of rights required for: Utility works, including the installation or diversion of underground utilities within a multi-utility corridor, and the rights and restrictive covenants to construct, protect, operate, access and maintain those utility works
05-12	MU8	Acquisition of rights required for: Utility works, including the installation or diversion of underground utilities within a multi-utility corridor, and the rights and restrictive covenants to construct, protect, operate, access and maintain those utility works
05-13	MU8	Acquisition of rights required for: Utility works, including the installation or diversion of underground utilities within a multi-utility corridor, and the rights and restrictive covenants to construct, protect, operate, access and maintain those utility works
05-14	MU8	Acquisition of rights required for: Utility works, including the installation or diversion of underground utilities within a multi-utility corridor, and the rights and restrictive covenants to construct, protect, operate, access and maintain those utility works
05-15	MU8	Acquisition of rights required for: Utility works, including the installation or diversion of underground utilities within a multi-utility corridor, and the rights and restrictive covenants to construct, protect, operate, access and maintain those utility works

**Table 2: Acquisition of Rights and Temporary Possession of Land - by plot number**

Land plans plot ref.	DCO Work No(s).	Purpose for which the land is required:
05-16	MU8	Acquisition of rights required for: Utility works, including the installation or diversion of underground utilities within a multi-utility corridor, and the rights and restrictive covenants to construct, protect, operate, access and maintain those utility works
05-17	MU8	Acquisition of rights required for: Utility works, including the installation or diversion of underground utilities within a multi-utility corridor, and the rights and restrictive covenants to construct, protect, operate, access and maintain those utility works
05-18	MU8	Acquisition of rights required for: Utility works, including the installation or diversion of underground utilities within a multi-utility corridor, and the rights and restrictive covenants to construct, protect, operate, access and maintain those utility works
06-03	MU15 and MU16	Acquisition of rights required for: Utility works, including the installation or diversion of underground utilities within a multi-utility corridor, and the rights and restrictive covenants to construct, protect, operate, access and maintain those utility works
06-18	MU16	Acquisition of rights required for: Utility works, including the installation or diversion of underground utilities within a multi-utility corridor, and the rights and restrictive covenants to construct, protect, operate, access and maintain those utility works
06-19	MU16	Acquisition of rights required for: Utility works, including the installation or diversion of underground utilities within a multi-utility corridor, and the rights and restrictive covenants to construct, protect, operate, access and maintain those utility works
06-46	OH1	Acquisition of rights required for: Overhead lines diversion works, including the removal of existing overhead lines and pylons, construction of new overhead lines and pylons and works to existing overhead lines and pylons, and the rights and restrictive covenants to construct, protect, operate, access and maintain those overhead lines diversion works
06-54	OH1	Acquisition of rights required for: Provision for access for Overhead lines diversion works, and the rights for access to maintain those overhead line diversion works



**Table 2: Acquisition of Rights and Temporary Possession of Land - by plot number**

Land plans plot ref.	DCO Work No(s).	Purpose for which the land is required:
06-55	MU14	Acquisition of rights required for: Utility works, including the installation or diversion of underground utilities within a multi-utility corridor, and the rights and restrictive covenants to construct, protect, operate, access and maintain those utility works
06-56	1L, E5 and OH1	Acquisition of rights required for: Construction of a new permissive path between the improved public right of way and Jeskyns Community woodland Implementation of environmental mitigation works to create a site for protected species, and the rights and restrictive covenants to construct, protect, operate, access and maintain those environmental mitigation works Overhead lines diversion works, including the removal of existing overhead lines and pylons, construction of new overhead lines and pylons and works to existing overhead lines and pylons, and the rights and restrictive covenants to construct, protect, operate, access and maintain those overhead lines diversion works
06-64	MU14	Acquisition of rights required for: Utility works, including the installation or diversion of underground utilities within a multi-utility corridor, and the rights and restrictive covenants to construct, protect, operate, access and maintain those utility works
06-67	MU14 and MU9	Acquisition of rights required for: Utility works, including the installation or diversion of underground utilities within a multi-utility corridor, and the rights and restrictive covenants to construct, protect, operate, access and maintain those utility works
06-72	G1b and MU16	Acquisition of rights required for: Installation of a medium-pressure gas pipeline, and the rights and restrictive covenants to construct, protect, operate, access and maintain the pipeline Utility works, including the installation or diversion of underground utilities within a multi-utility corridor, and the rights and restrictive covenants to construct, protect, operate, access and maintain those utility works
06-78	G1b and MU16	Acquisition of rights required for: Installation of a medium-pressure gas pipeline, and the rights and restrictive covenants to construct, protect, operate, access and maintain the pipeline Utility works, including the installation or diversion of underground utilities within a multi-utility corridor, and the rights and restrictive covenants to construct, protect, operate, access and maintain those utility works
06-91	2Q and MU16	Acquisition of rights required for: Construction of a new public right of way from Valley Drive to the existing public right of way footpath NS174 Utility works, including the installation or diversion of underground utilities within a multi-utility corridor, and the rights and restrictive covenants to construct, protect, operate, access and maintain those utility works

**Table 2: Acquisition of Rights and Temporary Possession of Land - by plot number**

Land plans plot ref.	DCO Work No(s).	Purpose for which the land is required:
06-96	2Q and MU16	Acquisition of rights required for: Construction of a new public right of way from Valley Drive to the existing public right of way footpath NS174 Utility works, including the installation or diversion of underground utilities within a multi-utility corridor, and the rights and restrictive covenants to construct, protect, operate, access and maintain those utility works
06-98	MU16	Acquisition of rights required for: Utility works, including the installation or diversion of underground utilities within a multi-utility corridor, and the rights and restrictive covenants to construct, protect, operate, access and maintain those utility works
06-99	2Q and MU16	Acquisition of rights required for: Construction of a new public right of way from Valley Drive to the existing public right of way footpath NS174 Utility works, including the installation or diversion of underground utilities within a multi-utility corridor, and the rights and restrictive covenants to construct, protect, operate, access and maintain those utility works
06-102	MU16	Acquisition of rights required for: Utility works, including the installation or diversion of underground utilities within a multi-utility corridor, and the rights and restrictive covenants to construct, protect, operate, access and maintain those utility works
06-104	MU16	Acquisition of rights required for: Utility works, including the installation or diversion of underground utilities within a multi-utility corridor, and the rights and restrictive covenants to construct, protect, operate, access and maintain those utility works
06-107	MU16	Acquisition of rights required for: Utility works, including the installation or diversion of underground utilities within a multi-utility corridor, and the rights and restrictive covenants to construct, protect, operate, access and maintain those utility works
06-111	MU16	Acquisition of rights required for: Utility works, including the installation or diversion of underground utilities within a multi-utility corridor, and the rights and restrictive covenants to construct, protect, operate, access and maintain those utility works
06-112	MU16	Acquisition of rights required for: Utility works, including the installation or diversion of underground utilities within a multi-utility corridor, and the rights and restrictive covenants to construct, protect, operate, access and maintain those utility works

**Table 2: Acquisition of Rights and Temporary Possession of Land - by plot number**

Land plans plot ref.	DCO Work No(s).	Purpose for which the land is required:
06-113	MU16	Acquisition of rights required for: Utility works, including the installation or diversion of underground utilities within a multi-utility corridor, and the rights and restrictive covenants to construct, protect, operate, access and maintain those utility works
06-114	MU16	Acquisition of rights required for: Utility works, including the installation or diversion of underground utilities within a multi-utility corridor, and the rights and restrictive covenants to construct, protect, operate, access and maintain those utility works
06-115	MU16	Acquisition of rights required for: Utility works, including the installation or diversion of underground utilities within a multi-utility corridor, and the rights and restrictive covenants to construct, protect, operate, access and maintain those utility works
06-117	MU14 and MU9	Acquisition of rights required for: Utility works, including the installation or diversion of underground utilities within a multi-utility corridor, and the rights and restrictive covenants to construct, protect, operate, access and maintain those utility works
06-121	E5, MU14, MU9, OH1 and OHT1	Acquisition of rights required for: Implementation of environmental mitigation works to create a site for protected species, and the rights and restrictive covenants to construct, protect, operate, access and maintain those environmental mitigation works Utility works, including the installation or diversion of underground utilities within a multi-utility corridor, and the rights and restrictive covenants to construct, protect, operate, access and maintain those utility works Overhead lines diversion works, including the removal of existing overhead lines and pylons, construction of new overhead lines and pylons and works to existing overhead lines and pylons, and the rights and restrictive covenants to construct, protect, operate, access and maintain those overhead lines diversion works
06-131	G1b and MU16	Acquisition of rights required for: Installation of a medium-pressure gas pipeline, and the rights and restrictive covenants to construct, protect, operate, access and maintain the pipeline Utility works, including the installation or diversion of underground utilities within a multi-utility corridor, and the rights and restrictive covenants to construct, protect, operate, access and maintain those utility works
06-132	G1b	Acquisition of rights required for: Installation of a medium-pressure gas pipeline, and the rights and restrictive covenants to construct, protect, operate, access and maintain the pipeline
06-136	G1b	Acquisition of rights required for: Installation of a medium-pressure gas pipeline, and the rights and restrictive covenants to construct, protect, operate, access and maintain the pipeline

**Table 2: Acquisition of Rights and Temporary Possession of Land - by plot number**

Land plans plot ref.	DCO Work No(s).	Purpose for which the land is required:
06-137	G1b	Acquisition of rights required for: Installation of a medium-pressure gas pipeline, and the rights and restrictive covenants to construct, protect, operate, access and maintain the pipeline
06-139	G1b	Acquisition of rights required for: Installation of a medium-pressure gas pipeline, and the rights and restrictive covenants to construct, protect, operate, access and maintain the pipeline
06-144	G1b and G2	Acquisition of rights required for: Installation of a medium-pressure gas pipeline, and the rights and restrictive covenants to construct, protect, operate, access and maintain the pipeline Installation of a high-pressure gas pipeline, and the rights and restrictive covenants to construct, protect, operate, access and maintain the pipeline
06-151	G1b	Acquisition of rights required for: Installation of a medium-pressure gas pipeline, and the rights and restrictive covenants to construct, protect, operate, access and maintain the pipeline
06-152	G1b, G2, G3, MU17, OH1 and OHT1	Acquisition of rights required for: Installation of a medium-pressure gas pipeline, and the rights and restrictive covenants to construct, protect, operate, access and maintain the pipeline Installation of a high-pressure gas pipeline, and the rights and restrictive covenants to construct, protect, operate, access and maintain the pipeline Utility works, including the installation or diversion of underground utilities within a multi-utility corridor, and the rights and restrictive covenants to construct, protect, operate, access and maintain those utility works Overhead lines diversion works, including the removal of existing overhead lines and pylons, construction of new overhead lines and pylons and works to existing overhead lines and pylons, and the rights and restrictive covenants to construct, protect, operate, access and maintain those overhead lines diversion works
06-158	G1b, G2, G3, MU17 and OH1	Acquisition of rights required for: Installation of a medium-pressure gas pipeline, and the rights and restrictive covenants to construct, protect, operate, access and maintain the pipeline Installation of a high-pressure gas pipeline, and the rights and restrictive covenants to construct, protect, operate, access and maintain the pipeline Utility works, including the installation or diversion of underground utilities within a multi-utility corridor, and the rights and restrictive covenants to construct, protect, operate, access and maintain those utility works Overhead lines diversion works, including the removal of existing overhead lines and pylons, construction of new overhead lines and pylons and works to existing overhead lines and pylons, and the rights and restrictive covenants to construct, protect, operate, access and maintain those overhead lines diversion works
06-182	E5	Acquisition of rights required for: Implementation of environmental mitigation works to create a site for protected species, and the rights and restrictive covenants to construct, protect, operate, access and maintain those environmental mitigation works

**Table 2: Acquisition of Rights and Temporary Possession of Land - by plot number**

Land plans plot ref.	DCO Work No(s).	Purpose for which the land is required:
06-187	MU9	Acquisition of rights required for: Utility works, including the installation or diversion of underground utilities within a multi-utility corridor, and the rights and restrictive covenants to construct, protect, operate, access and maintain those utility works
06-188	E5	Acquisition of rights required for: Implementation of environmental mitigation works to create a site for protected species, and the rights and restrictive covenants to construct, protect, operate, access and maintain those environmental mitigation works
06-204	E5	Acquisition of rights required for: Implementation of environmental mitigation works to create a site for protected species, and the rights and restrictive covenants to construct, protect, operate, access and maintain those environmental mitigation works
06-205	MU9	Acquisition of rights required for: Utility works, including the installation or diversion of underground utilities within a multi-utility corridor, and the rights and restrictive covenants to construct, protect, operate, access and maintain those utility works
06-207	G1b	Acquisition of rights required for: Installation of a medium-pressure gas pipeline, and the rights and restrictive covenants to construct, protect, operate, access and maintain the pipeline
06-208	G1b	Acquisition of rights required for: Installation of a medium-pressure gas pipeline, and the rights and restrictive covenants to construct, protect, operate, access and maintain the pipeline
06-209	G1b	Acquisition of rights required for: Installation of a medium-pressure gas pipeline, and the rights and restrictive covenants to construct, protect, operate, access and maintain the pipeline
07-01	MU15	Acquisition of rights required for: Utility works, including the installation or diversion of underground utilities within a multi-utility corridor, and the rights and restrictive covenants to construct, protect, operate, access and maintain those utility works
07-02	MU15	Acquisition of rights required for: Utility works, including the installation or diversion of underground utilities within a multi-utility corridor, and the rights and restrictive covenants to construct, protect, operate, access and maintain those utility works

**Table 2: Acquisition of Rights and Temporary Possession of Land - by plot number**

Land plans plot ref.	DCO Work No(s).	Purpose for which the land is required:
07-04	MU15	Acquisition of rights required for: Utility works, including the installation or diversion of underground utilities within a multi-utility corridor, and the rights and restrictive covenants to construct, protect, operate, access and maintain those utility works
07-05	MU15	Acquisition of rights required for: Utility works, including the installation or diversion of underground utilities within a multi-utility corridor, and the rights and restrictive covenants to construct, protect, operate, access and maintain those utility works
07-09	MU15	Acquisition of rights required for: Utility works, including the installation or diversion of underground utilities within a multi-utility corridor, and the rights and restrictive covenants to construct, protect, operate, access and maintain those utility works
07-11	MU15	Acquisition of rights required for: Utility works, including the installation or diversion of underground utilities within a multi-utility corridor, and the rights and restrictive covenants to construct, protect, operate, access and maintain those utility works
07-15	MU15	Acquisition of rights required for: Utility works, including the installation or diversion of underground utilities within a multi-utility corridor, and the rights and restrictive covenants to construct, protect, operate, access and maintain those utility works
07-17	MU15	Acquisition of rights over bridge surface required for: Utility works, including the installation or diversion of underground utilities within a multi-utility corridor, and the rights and restrictive covenants to construct, protect, operate, access and maintain those utility works
07-20	MU15	Acquisition of rights over bridge surface required for: Utility works, including the installation or diversion of underground utilities within a multi-utility corridor, and the rights and restrictive covenants to construct, protect, operate, access and maintain those utility works
07-22	MU15	Acquisition of rights over bridge surface required for: Utility works, including the installation or diversion of underground utilities within a multi-utility corridor, and the rights and restrictive covenants to construct, protect, operate, access and maintain those utility works

**Table 2: Acquisition of Rights and Temporary Possession of Land - by plot number**

Land plans plot ref.	DCO Work No(s).	Purpose for which the land is required:
07-23	MU15	Acquisition of rights over bridge surface required for: Utility works, including the installation or diversion of underground utilities within a multi-utility corridor, and the rights and restrictive covenants to construct, protect, operate, access and maintain those utility works
07-26	MU15	Acquisition of rights required for: Utility works, including the installation or diversion of underground utilities within a multi-utility corridor, and the rights and restrictive covenants to construct, protect, operate, access and maintain those utility works
07-27	MU15	Acquisition of rights required for: Utility works, including the installation or diversion of underground utilities within a multi-utility corridor, and the rights and restrictive covenants to construct, protect, operate, access and maintain those utility works
07-28	MU15	Acquisition of rights over bridge surface required for: Utility works, including the installation or diversion of underground utilities within a multi-utility corridor, and the rights and restrictive covenants to construct, protect, operate, access and maintain those utility works
07-29	MU15	Acquisition of rights required for: Utility works, including the installation or diversion of underground utilities within a multi-utility corridor, and the rights and restrictive covenants to construct, protect, operate, access and maintain those utility works
07-40	MU15	Acquisition of rights required for: Utility works, including the installation or diversion of underground utilities within a multi-utility corridor, and the rights and restrictive covenants to construct, protect, operate, access and maintain those utility works
07-41	MU15	Acquisition of rights required for: Utility works, including the installation or diversion of underground utilities within a multi-utility corridor, and the rights and restrictive covenants to construct, protect, operate, access and maintain those utility works
07-42	MU15	Acquisition of rights required for: Utility works, including the installation or diversion of underground utilities within a multi-utility corridor, and the rights and restrictive covenants to construct, protect, operate, access and maintain those utility works

**Table 2: Acquisition of Rights and Temporary Possession of Land - by plot number**

Land plans plot ref.	DCO Work No(s).	Purpose for which the land is required:
08-06	MU15	Acquisition of rights required for: Utility works, including the installation or diversion of underground utilities within a multi-utility corridor, and the rights and restrictive covenants to construct, protect, operate, access and maintain those utility works
08-07	MU15	Acquisition of rights required for: Utility works, including the installation or diversion of underground utilities within a multi-utility corridor, and the rights and restrictive covenants to construct, protect, operate, access and maintain those utility works
08-08	MU15	Acquisition of rights required for: Utility works, including the installation or diversion of underground utilities within a multi-utility corridor, and the rights and restrictive covenants to construct, protect, operate, access and maintain those utility works
08-09	MU15	Acquisition of rights required for: Utility works, including the installation or diversion of underground utilities within a multi-utility corridor, and the rights and restrictive covenants to construct, protect, operate, access and maintain those utility works
08-10	MU15	Acquisition of rights required for: Utility works, including the installation or diversion of underground utilities within a multi-utility corridor, and the rights and restrictive covenants to construct, protect, operate, access and maintain those utility works
08-11	MU15	Acquisition of rights required for: Utility works, including the installation or diversion of underground utilities within a multi-utility corridor, and the rights and restrictive covenants to construct, protect, operate, access and maintain those utility works
08-12	MU15	Acquisition of rights required for: Utility works, including the installation or diversion of underground utilities within a multi-utility corridor, and the rights and restrictive covenants to construct, protect, operate, access and maintain those utility works
08-13	MU15	Acquisition of rights required for: Utility works, including the installation or diversion of underground utilities within a multi-utility corridor, and the rights and restrictive covenants to construct, protect, operate, access and maintain those utility works



**Table 2: Acquisition of Rights and Temporary Possession of Land - by plot number**

Land plans plot ref.	DCO Work No(s).	Purpose for which the land is required:
08-14	MU15	Acquisition of rights required for: Utility works, including the installation or diversion of underground utilities within a multi-utility corridor, and the rights and restrictive covenants to construct, protect, operate, access and maintain those utility works
08-15	MU15	Acquisition of rights required for: Utility works, including the installation or diversion of underground utilities within a multi-utility corridor, and the rights and restrictive covenants to construct, protect, operate, access and maintain those utility works
10-05	E13	Acquisition of rights required for: Provision for access for environmental works to create a compensatory habitat site for nitrogen deposition, and the rights for access to maintain those environmental works
10-06	E13	Acquisition of rights required for: Provision for access for environmental works to create a compensatory habitat site for nitrogen deposition, and the rights for access to maintain those environmental works
10-07	E13	Acquisition of rights required for: Provision for access for environmental works to create a compensatory habitat site for nitrogen deposition, and the rights for access to maintain those environmental works
10-08	E13	Acquisition of rights required for: Provision for access for environmental works to create a compensatory habitat site for nitrogen deposition, and the rights for access to maintain those environmental works
10-09	E13	Acquisition of rights required for: Provision for access for environmental works to create a compensatory habitat site for nitrogen deposition, and the rights for access to maintain those environmental works
10-10	E13	Acquisition of rights required for: Provision for access for environmental works to create a compensatory habitat site for nitrogen deposition, and the rights for access to maintain those environmental works

**Table 2: Acquisition of Rights and Temporary Possession of Land - by plot number**

Land plans plot ref.	DCO Work No(s).	Purpose for which the land is required:
11-15	G1b and OH1	Acquisition of rights required for: Installation of a medium-pressure gas pipeline, and the rights and restrictive covenants to construct, protect, operate, access and maintain the pipeline Overhead lines diversion works, including the removal of existing overhead lines and pylons, construction of new overhead lines and pylons and works to existing overhead lines and pylons, and the rights and restrictive covenants to construct, protect, operate, access and maintain those overhead lines diversion works
11-24	G3 and OH1	Acquisition of rights required for: Installation of a high-pressure gas pipeline, and the rights and restrictive covenants to construct, protect, operate, access and maintain the pipeline Overhead lines diversion works, including the removal of existing overhead lines and pylons, construction of new overhead lines and pylons and works to existing overhead lines and pylons, and the rights and restrictive covenants to construct, protect, operate, access and maintain those overhead lines diversion works
11-38	MU18 and OH1	Acquisition of rights required for: Utility works, including the installation or diversion of underground utilities within a multi-utility corridor, and the rights and restrictive covenants to construct, protect, operate, access and maintain those utility works Overhead lines diversion works, including the removal of existing overhead lines and pylons, construction of new overhead lines and pylons and works to existing overhead lines and pylons, and the rights and restrictive covenants to construct, protect, operate, access and maintain those overhead lines diversion works
11-39	G3, MU18 and OH1	Acquisition of rights required for: Installation of a high-pressure gas pipeline, and the rights and restrictive covenants to construct, protect, operate, access and maintain the pipeline Utility works, including the installation or diversion of underground utilities within a multi-utility corridor, and the rights and restrictive covenants to construct, protect, operate, access and maintain those utility works Overhead lines diversion works, including the removal of existing overhead lines and pylons, construction of new overhead lines and pylons and works to existing overhead lines and pylons, and the rights and restrictive covenants to construct, protect, operate, access and maintain those overhead lines diversion works
11-40	OH1	Acquisition of rights required for: Overhead lines diversion works, including the removal of existing overhead lines and pylons, construction of new overhead lines and pylons and works to existing overhead lines and pylons, and the rights and restrictive covenants to construct, protect, operate, access and maintain those overhead lines diversion works
11-43	MU18	Acquisition of rights required for: Utility works, including the installation or diversion of underground utilities within a multi-utility corridor, and the rights and restrictive covenants to construct, protect, operate, access and maintain those utility works
11-46	MU18	Acquisition of rights required for: Utility works, including the installation or diversion of underground utilities within a multi-utility corridor, and the rights and restrictive covenants to construct, protect, operate, access and maintain those utility works

**Table 2: Acquisition of Rights and Temporary Possession of Land - by plot number**

Land plans plot ref.	DCO Work No(s).	Purpose for which the land is required:
11-47	MU18	Acquisition of rights required for: Utility works, including the installation or diversion of underground utilities within a multi-utility corridor, and the rights and restrictive covenants to construct, protect, operate, access and maintain those utility works
11-48	MU18	Acquisition of rights required for: Utility works, including the installation or diversion of underground utilities within a multi-utility corridor, and the rights and restrictive covenants to construct, protect, operate, access and maintain those utility works
11-50	G3 and MU18	Acquisition of rights required for: Installation of a high-pressure gas pipeline, and the rights and restrictive covenants to construct, protect, operate, access and maintain the pipeline Utility works, including the installation or diversion of underground utilities within a multi-utility corridor, and the rights and restrictive covenants to construct, protect, operate, access and maintain those utility works
11-64	G4	Acquisition of rights required for: Installation of a high-pressure gas pipeline, and the rights and restrictive covenants to construct, protect, operate, access and maintain the pipeline
11-70	G4	Acquisition of rights required for: Installation of a high-pressure gas pipeline, and the rights and restrictive covenants to construct, protect, operate, access and maintain the pipeline
11-73	CA3, G4 and OH1	Acquisition of rights required for: Temporary construction compound at surface for facilitating main works at the A122 Lower Thames Crossing south portal and tunnel approach Installation of a high-pressure gas pipeline, and the rights and restrictive covenants to construct, protect, operate, access and maintain the pipeline Overhead lines diversion works, including the removal of existing overhead lines and pylons, construction of new overhead lines and pylons and works to existing overhead lines and pylons, and the rights and restrictive covenants to construct, protect, operate, access and maintain those overhead lines diversion works
12-02	G4 and OH1	Acquisition of rights required for: Installation of a high-pressure gas pipeline, and the rights and restrictive covenants to construct, protect, operate, access and maintain the pipeline Overhead lines diversion works, including the removal of existing overhead lines and pylons, construction of new overhead lines and pylons and works to existing overhead lines and pylons, and the rights and restrictive covenants to construct, protect, operate, access and maintain those overhead lines diversion works
12-06	MU20 and OH1	Acquisition of rights required for: Utility works, including the installation or diversion of underground utilities within a multi-utility corridor, and the rights and restrictive covenants to construct, protect, operate, access and maintain those utility works

**Table 2: Acquisition of Rights and Temporary Possession of Land - by plot number**

Land plans plot ref.	DCO Work No(s).	Purpose for which the land is required:
12-06 Cont'd		Provision for access for Overhead lines diversion works, and the rights for access to maintain those overhead line diversion works
12-08	CA3 and MU20	Acquisition of rights required for: Provision for temporary access and traffic management for the temporary construction compound facilitating main works at the A122 Lower Thames Crossing south portal and tunnel approach Utility works, including the installation or diversion of underground utilities within a multi-utility corridor, and the rights and restrictive covenants to construct, protect, operate, access and maintain those utility works
12-09	CA3 and MU20	Acquisition of rights required for: Provision for temporary access and traffic management for the temporary construction compound facilitating main works at the A122 Lower Thames Crossing south portal and tunnel approach Utility works, including the installation or diversion of underground utilities within a multi-utility corridor, and the rights and restrictive covenants to construct, protect, operate, access and maintain those utility works
12-12	CA3 and MU20	Acquisition of rights required for: Provision for temporary access and traffic management for the temporary construction compound facilitating main works at the A122 Lower Thames Crossing south portal and tunnel approach Utility works, including the installation or diversion of underground utilities within a multi-utility corridor, and the rights and restrictive covenants to construct, protect, operate, access and maintain those utility works
12-13	MU20	Acquisition of rights required for: Utility works, including the installation or diversion of underground utilities within a multi-utility corridor, and the rights and restrictive covenants to construct, protect, operate, access and maintain those utility works
12-14	CA3 and MU20	Acquisition of rights required for: Provision for temporary access and traffic management for the temporary construction compound facilitating main works at the A122 Lower Thames Crossing south portal and tunnel approach Utility works, including the installation or diversion of underground utilities within a multi-utility corridor, and the rights and restrictive covenants to construct, protect, operate, access and maintain those utility works
12-15	CA3 and MU20	Acquisition of rights required for: Provision for temporary access and traffic management for the temporary construction compound facilitating main works at the A122 Lower Thames Crossing south portal and tunnel approach

**Table 2: Acquisition of Rights and Temporary Possession of Land - by plot number**

Land plans plot ref.	DCO Work No(s).	Purpose for which the land is required:
12-15 Cont'd		Utility works, including the installation or diversion of underground utilities within a multi-utility corridor, and the rights and restrictive covenants to construct, protect, operate, access and maintain those utility works
12-16	MU20	Acquisition of rights required for: Utility works, including the installation or diversion of underground utilities within a multi-utility corridor, and the rights and restrictive covenants to construct, protect, operate, access and maintain those utility works
12-17	CA3 and MU20	Acquisition of rights required for: Provision for temporary access and traffic management for the temporary construction compound facilitating main works at the A122 Lower Thames Crossing south portal and tunnel approach Utility works, including the installation or diversion of underground utilities within a multi-utility corridor, and the rights and restrictive covenants to construct, protect, operate, access and maintain those utility works
12-18	CA3 and MU20	Acquisition of rights required for: Provision for temporary access and traffic management for the temporary construction compound facilitating main works at the A122 Lower Thames Crossing south portal and tunnel approach Utility works, including the installation or diversion of underground utilities within a multi-utility corridor, and the rights and restrictive covenants to construct, protect, operate, access and maintain those utility works
12-19	CA3 and MU20	Acquisition of rights required for: Provision for temporary access and traffic management for the temporary construction compound facilitating main works at the A122 Lower Thames Crossing south portal and tunnel approach Utility works, including the installation or diversion of underground utilities within a multi-utility corridor, and the rights and restrictive covenants to construct, protect, operate, access and maintain those utility works
12-20	MU20 and OH2	Acquisition of rights required for: Utility works, including the installation or diversion of underground utilities within a multi-utility corridor, and the rights and restrictive covenants to construct, protect, operate, access and maintain those utility works Overhead lines diversion works, including the removal of existing overhead lines and supports
13-12	MU23 and MUT3	Acquisition of rights required for: Utility works, including the installation or diversion of underground utilities within a multi-utility corridor, and the rights and restrictive covenants to construct, protect, operate, access and maintain those utility works

**Table 2: Acquisition of Rights and Temporary Possession of Land - by plot number**

Land plans plot ref.	DCO Work No(s).	Purpose for which the land is required:
13-13	MU23	Acquisition of rights required for: Utility works, including the installation or diversion of underground utilities within a multi-utility corridor, and the rights and restrictive covenants to construct, protect, operate, access and maintain those utility works
13-14	MU23	Acquisition of rights required for: Utility works, including the installation or diversion of underground utilities within a multi-utility corridor, and the rights and restrictive covenants to construct, protect, operate, access and maintain those utility works
13-15	MU23	Acquisition of rights required for: Utility works, including the installation or diversion of underground utilities within a multi-utility corridor, and the rights and restrictive covenants to construct, protect, operate, access and maintain those utility works
13-16	MU23	Acquisition of rights required for: Utility works, including the installation or diversion of underground utilities within a multi-utility corridor, and the rights and restrictive covenants to construct, protect, operate, access and maintain those utility works
13-17	MU23	Acquisition of rights required for: Utility works, including the installation or diversion of underground utilities within a multi-utility corridor, and the rights and restrictive covenants to construct, protect, operate, access and maintain those utility works
13-18	MU23	Acquisition of rights required for: Utility works, including the installation or diversion of underground utilities within a multi-utility corridor, and the rights and restrictive covenants to construct, protect, operate, access and maintain those utility works
13-19	MUT3	Acquisition of rights required for: Utility works, including the installation or diversion of underground utilities within a multi-utility corridor, and the rights and restrictive covenants to construct, protect, operate, access and maintain those utility works
13-20	CA3 and MUT3	Acquisition of rights required for: Temporary construction compound at surface for facilitating main works at the A122 Lower Thames Crossing south portal and tunnel approach Utility works, including the installation or diversion of underground utilities within a multi-utility corridor, and the rights and restrictive covenants to construct, protect, operate, access and maintain those utility works

**Table 2: Acquisition of Rights and Temporary Possession of Land - by plot number**

Land plans plot ref.	DCO Work No(s).	Purpose for which the land is required:
13-21	MUT3	Acquisition of rights required for: Utility works, including the installation or diversion of underground utilities within a multi-utility corridor, and the rights and restrictive covenants to construct, protect, operate, access and maintain those utility works
13-24	MUT3	Acquisition of rights required for: Utility works, including the installation or diversion of underground utilities within a multi-utility corridor, and the rights and restrictive covenants to construct, protect, operate, access and maintain those utility works
13-25	MUT3	Acquisition of rights required for: Utility works, including the installation or diversion of underground utilities within a multi-utility corridor, and the rights and restrictive covenants to construct, protect, operate, access and maintain those utility works
13-26	MUT3	Acquisition of rights required for: Utility works, including the installation or diversion of underground utilities within a multi-utility corridor, and the rights and restrictive covenants to construct, protect, operate, access and maintain those utility works
13-27	MUT3	Acquisition of rights required for: Utility works, including the installation or diversion of underground utilities within a multi-utility corridor, and the rights and restrictive covenants to construct, protect, operate, access and maintain those utility works
13-28	MUT3	Acquisition of rights required for: Utility works, including the installation or diversion of underground utilities within a multi-utility corridor, and the rights and restrictive covenants to construct, protect, operate, access and maintain those utility works
13-29	MUT3	Acquisition of rights required for: Utility works, including the installation or diversion of underground utilities within a multi-utility corridor, and the rights and restrictive covenants to construct, protect, operate, access and maintain those utility works
13-30	MUT3	Acquisition of rights required for: Utility works, including the installation or diversion of underground utilities within a multi-utility corridor, and the rights and restrictive covenants to construct, protect, operate, access and maintain those utility works

**Table 2: Acquisition of Rights and Temporary Possession of Land - by plot number**

Land plans plot ref.	DCO Work No(s).	Purpose for which the land is required:
13-31	MUT3	Acquisition of rights required for: Utility works, including the installation or diversion of underground utilities within a multi-utility corridor, and the rights and restrictive covenants to construct, protect, operate, access and maintain those utility works
13-32	MUT3	Acquisition of rights required for: Utility works, including the installation or diversion of underground utilities within a multi-utility corridor, and the rights and restrictive covenants to construct, protect, operate, access and maintain those utility works
13-33	MUT3	Acquisition of rights required for: Utility works, including the installation or diversion of underground utilities within a multi-utility corridor, and the rights and restrictive covenants to construct, protect, operate, access and maintain those utility works
13-34	MUT3	Acquisition of rights required for: Utility works, including the installation or diversion of underground utilities within a multi-utility corridor, and the rights and restrictive covenants to construct, protect, operate, access and maintain those utility works
13-40	MUT3	Acquisition of rights required for: Utility works, including the installation or diversion of underground utilities within a multi-utility corridor, and the rights and restrictive covenants to construct, protect, operate, access and maintain those utility works
13-42	CA3 and MUT3	Acquisition of rights required for: Temporary construction compound at surface for facilitating main works at the A122 Lower Thames Crossing south portal and tunnel approach Utility works, including the installation or diversion of underground utilities within a multi-utility corridor, and the rights and restrictive covenants to construct, protect, operate, access and maintain those utility works
13-45	MUT3	Acquisition of rights required for: Utility works, including the installation or diversion of underground utilities within a multi-utility corridor, and the rights and restrictive covenants to construct, protect, operate, access and maintain those utility works
13-54	CA3 and MU20	Acquisition of rights required for: Temporary construction compound at surface for facilitating main works at the A122 Lower Thames Crossing south portal and tunnel approach Utility works, including the installation or diversion of underground utilities within a multi-utility corridor, and the rights and restrictive covenants to construct, protect, operate, access and maintain those utility works



**Table 2: Acquisition of Rights and Temporary Possession of Land - by plot number**

Land plans plot ref.	DCO Work No(s).	Purpose for which the land is required:
13-55	CA3 and MU20	Acquisition of rights required for: Temporary construction compound at surface for facilitating main works at the A122 Lower Thames Crossing south portal and tunnel approach Utility works, including the installation or diversion of underground utilities within a multi-utility corridor, and the rights and restrictive covenants to construct, protect, operate, access and maintain those utility works
13-56	CA3 and MU20	Acquisition of rights required for: Temporary construction compound at surface for facilitating main works at the A122 Lower Thames Crossing south portal and tunnel approach Utility works, including the installation or diversion of underground utilities within a multi-utility corridor, and the rights and restrictive covenants to construct, protect, operate, access and maintain those utility works
13-63	CA3 and MU20	Acquisition of rights required for: Provision for temporary access and traffic management for the temporary construction compound facilitating main works at the A122 Lower Thames Crossing south portal and tunnel approach Utility works, including the installation or diversion of underground utilities within a multi-utility corridor, and the rights and restrictive covenants to construct, protect, operate, access and maintain those utility works
13-65	CA3, G4 and OH1	Acquisition of rights required for: Temporary construction compound at surface for facilitating main works at the A122 Lower Thames Crossing south portal and tunnel approach Installation of a high-pressure gas pipeline, and the rights and restrictive covenants to construct, protect, operate, access and maintain the pipeline Overhead lines diversion works, including the removal of existing overhead lines and pylons, construction of new overhead lines and pylons and works to existing overhead lines and pylons, and the rights and restrictive covenants to construct, protect, operate, access and maintain those overhead lines diversion works
13-67	CA3, G4 and OH1	Acquisition of rights required for: Temporary construction compound at surface for facilitating main works at the A122 Lower Thames Crossing south portal and tunnel approach Installation of a high-pressure gas pipeline, and the rights and restrictive covenants to construct, protect, operate, access and maintain the pipeline Provision for temporary access for overhead lines diversion works
13-70	CA3 and MU20	Acquisition of rights required for: Temporary construction compound at surface for facilitating main works at the A122 Lower Thames Crossing south portal and tunnel approach Utility works, including the installation or diversion of underground utilities within a multi-utility corridor, and the rights and restrictive covenants to construct, protect, operate, access and maintain those utility works

**Table 2: Acquisition of Rights and Temporary Possession of Land - by plot number**

Land plans plot ref.	DCO Work No(s).	Purpose for which the land is required:
13-71	CA3 and MU20	Acquisition of rights required for: Temporary construction compound at surface for facilitating main works at the A122 Lower Thames Crossing south portal and tunnel approach Utility works, including the installation or diversion of underground utilities within a multi-utility corridor, and the rights and restrictive covenants to construct, protect, operate, access and maintain those utility works
13-72	CA3 and MU20	Acquisition of rights required for: Provision for temporary access and traffic management for the temporary construction compound facilitating main works at the A122 Lower Thames Crossing south portal and tunnel approach Utility works, including the installation or diversion of underground utilities within a multi-utility corridor, and the rights and restrictive covenants to construct, protect, operate, access and maintain those utility works
13-74	CA3 and OH1	Acquisition of rights required for: Temporary construction compound at surface for facilitating main works at the A122 Lower Thames Crossing south portal and tunnel approach Overhead lines diversion works, including the removal of existing overhead lines and pylons, construction of new overhead lines and pylons and works to existing overhead lines and pylons, and the rights and restrictive covenants to construct, protect, operate, access and maintain those overhead lines diversion works
13-75	CA3 and OH1	Acquisition of rights required for: Temporary construction compound at surface for facilitating main works at the A122 Lower Thames Crossing south portal and tunnel approach Overhead lines diversion works, including the removal of existing overhead lines and pylons, construction of new overhead lines and pylons and works to existing overhead lines and pylons, and the rights and restrictive covenants to construct, protect, operate, access and maintain those overhead lines diversion works
13-79	CA3 and OH1	Acquisition of rights required for: Temporary construction compound at surface for facilitating main works at the A122 Lower Thames Crossing south portal and tunnel approach Provision for access for Overhead lines diversion works, and the rights for access to maintain those overhead line diversion works
13-85	CA3 and MU20	Acquisition of rights required for: Provision for temporary access and traffic management for the temporary construction compound facilitating main works at the A122 Lower Thames Crossing south portal and tunnel approach Utility works, including the installation or diversion of underground utilities within a multi-utility corridor, and the rights and restrictive covenants to construct, protect, operate, access and maintain those utility works

**Table 2: Acquisition of Rights and Temporary Possession of Land - by plot number**

Land plans plot ref.	DCO Work No(s).	Purpose for which the land is required:
13-89	CA3 and MU20	Acquisition of rights required for: Provision for temporary access and traffic management for the temporary construction compound facilitating main works at the A122 Lower Thames Crossing south portal and tunnel approach Utility works, including the installation or diversion of underground utilities within a multi-utility corridor, and the rights and restrictive covenants to construct, protect, operate, access and maintain those utility works
13-90	CA3 and MU20	Acquisition of rights required for: Provision for temporary access and traffic management for the temporary construction compound facilitating main works at the A122 Lower Thames Crossing south portal and tunnel approach Utility works, including the installation or diversion of underground utilities within a multi-utility corridor, and the rights and restrictive covenants to construct, protect, operate, access and maintain those utility works
16-02	CA5, MU27 and MUT4	Acquisition of rights required for: Temporary construction compound at surface for facilitating main works at the A122 Lower Thames Crossing north portal and tunnel approach, including workers accommodation, batch plants and segment cast factory Utility works, including the installation or diversion of underground utilities within a multi-utility corridor, and the rights and restrictive covenants to construct, protect, operate, access and maintain those utility works
16-04	CA5, MU27 and MUT4	Acquisition of rights required for: Temporary construction compound at surface for facilitating main works at the A122 Lower Thames Crossing north portal and tunnel approach, including workers accommodation, batch plants and segment cast factory Utility works, including the installation or diversion of underground utilities within a multi-utility corridor, and the rights and restrictive covenants to construct, protect, operate, access and maintain those utility works
16-05	CA5, MU27 and MUT4	Acquisition of rights required for: Temporary construction compound at surface for facilitating main works at the A122 Lower Thames Crossing north portal and tunnel approach, including workers accommodation, batch plants and segment cast factory Utility works, including the installation or diversion of underground utilities within a multi-utility corridor, and the rights and restrictive covenants to construct, protect, operate, access and maintain those utility works
16-10	CA5, MU27 and MUT4	Acquisition of rights required for: Temporary construction compound at surface for facilitating main works at the A122 Lower Thames Crossing north portal and tunnel approach, including workers accommodation, batch plants and segment cast factory

**Table 2: Acquisition of Rights and Temporary Possession of Land - by plot number**

Land plans plot ref.	DCO Work No(s).	Purpose for which the land is required:
16-10 Cont'd		Utility works, including the installation or diversion of underground utilities within a multi-utility corridor, and the rights and restrictive covenants to construct, protect, operate, access and maintain those utility works
16-11	CA5, MU27 and MUT4	Acquisition of rights required for: Temporary construction compound at surface for facilitating main works at the A122 Lower Thames Crossing north portal and tunnel approach, including workers accommodation, batch plants and segment cast factory Utility works, including the installation or diversion of underground utilities within a multi-utility corridor, and the rights and restrictive covenants to construct, protect, operate, access and maintain those utility works
16-12	CA5, MU27 and MUT4	Acquisition of rights required for: Temporary construction compound at surface for facilitating main works at the A122 Lower Thames Crossing north portal and tunnel approach, including workers accommodation, batch plants and segment cast factory Utility works, including the installation or diversion of underground utilities within a multi-utility corridor, and the rights and restrictive covenants to construct, protect, operate, access and maintain those utility works
16-17	CA5, MU27 and MUT4	Acquisition of rights required for: Temporary construction compound at surface for facilitating main works at the A122 Lower Thames Crossing north portal and tunnel approach, including workers accommodation, batch plants and segment cast factory Utility works, including the installation or diversion of underground utilities within a multi-utility corridor, and the rights and restrictive covenants to construct, protect, operate, access and maintain those utility works
16-18	CA5, MU27 and MUT4	Acquisition of rights required for: Temporary construction compound at surface for facilitating main works at the A122 Lower Thames Crossing north portal and tunnel approach, including workers accommodation, batch plants and segment cast factory Utility works, including the installation or diversion of underground utilities within a multi-utility corridor, and the rights and restrictive covenants to construct, protect, operate, access and maintain those utility works
16-19	CA5, MU27 and MUT4	Acquisition of rights required for: Temporary construction compound at surface for facilitating main works at the A122 Lower Thames Crossing north portal and tunnel approach, including workers accommodation, batch plants and segment cast factory Utility works, including the installation or diversion of underground utilities within a multi-utility corridor, and the rights and restrictive covenants to construct, protect, operate, access and maintain those utility works

**Table 2: Acquisition of Rights and Temporary Possession of Land - by plot number**

Land plans plot ref.	DCO Work No(s).	Purpose for which the land is required:
16-20	CA5, MU27 and MUT4	<p>Acquisition of rights required for:</p> <p>Temporary construction compound at surface for facilitating main works at the A122 Lower Thames Crossing north portal and tunnel approach, including workers accommodation, batch plants and segment cast factory</p> <p>Utility works, including the installation or diversion of underground utilities within a multi-utility corridor, and the rights and restrictive covenants to construct, protect, operate, access and maintain those utility works</p>
16-21	CA5, MU27 and MUT4	<p>Acquisition of rights required for:</p> <p>Temporary construction compound at surface for facilitating main works at the A122 Lower Thames Crossing north portal and tunnel approach, including workers accommodation, batch plants and segment cast factory</p> <p>Utility works, including the installation or diversion of underground utilities within a multi-utility corridor, and the rights and restrictive covenants to construct, protect, operate, access and maintain those utility works</p>
16-22	CA5, MU27, MUT4 and MUT5	<p>Acquisition of rights required for:</p> <p>Temporary construction compound at surface for facilitating main works at the A122 Lower Thames Crossing north portal and tunnel approach, including workers accommodation, batch plants and segment cast factory</p> <p>Utility works, including the installation or diversion of underground utilities within a multi-utility corridor, and the rights and restrictive covenants to construct, protect, operate, access and maintain those utility works</p> <p>Utility works, including the installation of a substation to power the tunnel boring machine at the northern portal, and the rights and restrictive covenants to construct, protect, operate, access and maintain those utility works</p>
16-30	CA5, MU27 and MUT4	<p>Acquisition of rights required for:</p> <p>Temporary construction compound at surface for facilitating main works at the A122 Lower Thames Crossing north portal and tunnel approach, including workers accommodation, batch plants and segment cast factory</p> <p>Utility works, including the installation or diversion of underground utilities within a multi-utility corridor, and the rights and restrictive covenants to construct, protect, operate, access and maintain those utility works</p>
16-31	CA5, MU27 and MUT4	<p>Acquisition of rights required for:</p> <p>Temporary construction compound at surface for facilitating main works at the A122 Lower Thames Crossing north portal and tunnel approach, including workers accommodation, batch plants and segment cast factory</p> <p>Utility works, including the installation or diversion of underground utilities within a multi-utility corridor, and the rights and restrictive covenants to construct, protect, operate, access and maintain those utility works</p>

**Table 2: Acquisition of Rights and Temporary Possession of Land - by plot number**

Land plans plot ref.	DCO Work No(s).	Purpose for which the land is required:
16-32	CA5, MU27 and MUT4	<p>Acquisition of rights required for:</p> <p>Temporary construction compound at surface for facilitating main works at the A122 Lower Thames Crossing north portal and tunnel approach, including workers accommodation, batch plants and segment cast factory</p> <p>Utility works, including the installation or diversion of underground utilities within a multi-utility corridor, and the rights and restrictive covenants to construct, protect, operate, access and maintain those utility works</p>
16-44	5A, 5O and CA5	<p>Acquisition of rights required for:</p> <p>Construction of a new outfall from the north portal to the River Thames, including rights to construct, operate, protect and maintain the outfall</p> <p>Construction a new public right of way along the existing footpath FP146</p> <p>Temporary construction compound at surface for facilitating main works at the A122 Lower Thames Crossing north portal and tunnel approach, including workers accommodation, batch plants and segment cast factory</p>
16-49	5A and CA5	<p>Acquisition of rights required for:</p> <p>Construction of a new outfall from the north portal to the River Thames, including rights to construct, operate, protect and maintain the outfall</p> <p>Temporary construction compound at surface for facilitating main works at the A122 Lower Thames Crossing north portal and tunnel approach, including workers accommodation, batch plants and segment cast factory</p>
16-54	5A and CA5	<p>Acquisition of rights required for:</p> <p>Construction of a new outfall from the north portal to the River Thames, including rights to construct, operate, protect and maintain the outfall</p> <p>Temporary construction compound at surface for facilitating main works at the A122 Lower Thames Crossing north portal and tunnel approach, including workers accommodation, batch plants and segment cast factory</p>
16-55	5A and CA5	<p>Acquisition of rights required for:</p> <p>Construction of a new outfall from the north portal to the River Thames, including rights to construct, operate, protect and maintain the outfall</p> <p>Temporary construction compound at surface for facilitating main works at the A122 Lower Thames Crossing north portal and tunnel approach, including workers accommodation, batch plants and segment cast factory</p>
16-56	5A and CA5	<p>Acquisition of rights required for:</p> <p>Construction of a new outfall from the north portal to the River Thames, including rights to construct, operate, protect and maintain the outfall</p> <p>Temporary construction compound at surface for facilitating main works at the A122 Lower Thames Crossing north portal and tunnel approach, including workers accommodation, batch plants and segment cast factory</p>

**Table 2: Acquisition of Rights and Temporary Possession of Land - by plot number**

Land plans plot ref.	DCO Work No(s).	Purpose for which the land is required:
16-57	5A and CA5	<p>Acquisition of rights required for:</p> <p>Construction of a new outfall from the north portal to the River Thames, including rights to construct, operate, protect and maintain the outfall</p> <p>Temporary construction compound at surface for facilitating main works at the A122 Lower Thames Crossing north portal and tunnel approach, including workers accommodation, batch plants and segment cast factory</p>
16-58	5A and CA5	<p>Acquisition of rights required for:</p> <p>Construction of a new outfall from the north portal to the River Thames, including rights to construct, operate, protect and maintain the outfall</p> <p>Temporary construction compound at surface for facilitating main works at the A122 Lower Thames Crossing north portal and tunnel approach, including workers accommodation, batch plants and segment cast factory</p>
16-59	5A and CA5	<p>Acquisition of rights required for:</p> <p>Construction of a new outfall from the north portal to the River Thames, including rights to construct, operate, protect and maintain the outfall</p> <p>Temporary construction compound at surface for facilitating main works at the A122 Lower Thames Crossing north portal and tunnel approach, including workers accommodation, batch plants and segment cast factory</p>
16-60	5A, 5O and CA5	<p>Acquisition of rights required for:</p> <p>Construction of a new outfall from the north portal to the River Thames, including rights to construct, operate, protect and maintain the outfall</p> <p>Construction a new public right of way along the existing footpath FP146</p> <p>Temporary construction compound at surface for facilitating main works at the A122 Lower Thames Crossing north portal and tunnel approach, including workers accommodation, batch plants and segment cast factory</p>
16-62	5A, 5O and CA5	<p>Acquisition of rights required for:</p> <p>Construction of a new outfall from the north portal to the River Thames, including rights to construct, operate, protect and maintain the outfall</p> <p>Construction a new public right of way along the existing footpath FP146</p> <p>Temporary construction compound at surface for facilitating main works at the A122 Lower Thames Crossing north portal and tunnel approach, including workers accommodation, batch plants and segment cast factory</p>
16-63	5A, 5O and CA5	<p>Acquisition of rights required for:</p> <p>Construction of a new outfall from the north portal to the River Thames, including rights to construct, operate, protect and maintain the outfall</p> <p>Construction a new public right of way along the existing footpath FP146</p> <p>Temporary construction compound at surface for facilitating main works at the A122 Lower Thames Crossing north portal and tunnel approach, including workers accommodation, batch plants and segment cast factory</p>

**Table 2: Acquisition of Rights and Temporary Possession of Land - by plot number**

Land plans plot ref.	DCO Work No(s).	Purpose for which the land is required:
16-68	5A	Acquisition of rights required for: Construction of a new outfall from the north portal to the River Thames, including rights to construct, operate, protect and maintain the outfall
19-05	E17	Acquisition of rights required for: Implementation of environmental mitigation works to create a site for protected species, including the construction of a new bat barn structure, and the rights and restrictive covenants to construct, protect, operate, access and maintain those environmental mitigation works
20-01	MU27	Acquisition of rights required for: Utility works, including the installation or diversion of underground utilities within a multi-utility corridor, and the rights and restrictive covenants to construct, protect, operate, access and maintain those utility works
20-06	CA5, MU27 and MUT4	Acquisition of rights required for: Temporary construction compound at surface for facilitating main works at the A122 Lower Thames Crossing north portal and tunnel approach, including workers accommodation, batch plants and segment cast factory Utility works, including the installation or diversion of underground utilities within a multi-utility corridor, and the rights and restrictive covenants to construct, protect, operate, access and maintain those utility works
20-07	CA5, MU27 and MUT4	Acquisition of rights required for: Temporary construction compound at surface for facilitating main works at the A122 Lower Thames Crossing north portal and tunnel approach, including workers accommodation, batch plants and segment cast factory Utility works, including the installation or diversion of underground utilities within a multi-utility corridor, and the rights and restrictive covenants to construct, protect, operate, access and maintain those utility works
20-08	CA5, MU27 and MUT4	Acquisition of rights required for: Temporary construction compound at surface for facilitating main works at the A122 Lower Thames Crossing north portal and tunnel approach, including workers accommodation, batch plants and segment cast factory Utility works, including the installation or diversion of underground utilities within a multi-utility corridor, and the rights and restrictive covenants to construct, protect, operate, access and maintain those utility works
20-09	CA5, MU27 and MUT4	Acquisition of rights required for: Temporary construction compound at surface for facilitating main works at the A122 Lower Thames Crossing north portal and tunnel approach, including workers accommodation, batch plants and segment cast factory Utility works, including the installation or diversion of underground utilities within a multi-utility corridor, and the rights and restrictive covenants to construct, protect, operate, access and maintain those utility works



**Table 2: Acquisition of Rights and Temporary Possession of Land - by plot number**

Land plans plot ref.	DCO Work No(s).	Purpose for which the land is required:
20-10	OH3	Acquisition of rights required for: Overhead lines diversion works, including the removal of existing overhead lines and pylons, construction of new overhead lines and pylons and works to existing overhead lines and pylons, and the rights and restrictive covenants to construct, protect, operate, access and maintain those overhead lines diversion works
20-11	CA5 and OH3	Acquisition of rights required for: Temporary construction compound at surface for facilitating main works at the A122 Lower Thames Crossing north portal and tunnel approach, including workers accommodation, batch plants and segment cast factory Overhead lines diversion works, including the removal of existing overhead lines and pylons, construction of new overhead lines and pylons and works to existing overhead lines and pylons, and the rights and restrictive covenants to construct, protect, operate, access and maintain those overhead lines diversion works
20-12	OH3	Acquisition of rights required for: Overhead lines diversion works, including the removal of existing overhead lines and pylons, construction of new overhead lines and pylons and works to existing overhead lines and pylons, and the rights and restrictive covenants to construct, protect, operate, access and maintain those overhead lines diversion works
20-13	MU27	Acquisition of rights required for: Utility works, including the installation or diversion of underground utilities within a multi-utility corridor, and the rights and restrictive covenants to construct, protect, operate, access and maintain those utility works
20-14	MU27 and OH4	Acquisition of rights required for: Utility works, including the installation or diversion of underground utilities within a multi-utility corridor, and the rights and restrictive covenants to construct, protect, operate, access and maintain those utility works Overhead lines diversion works, including the removal of existing overhead lines and pylons, construction of new overhead lines and pylons and works to existing overhead lines and pylons, and the rights and restrictive covenants to construct, protect, operate, access and maintain those overhead lines diversion works
20-15	OH3	Acquisition of rights required for: Overhead lines diversion works, including the removal of existing overhead lines and pylons, construction of new overhead lines and pylons and works to existing overhead lines and pylons, and the rights and restrictive covenants to construct, protect, operate, access and maintain those overhead lines diversion works
20-16	OH3	Acquisition of rights required for: Overhead lines diversion works, including the removal of existing overhead lines and pylons, construction of new overhead lines and pylons and works to existing overhead lines and pylons, and the rights and restrictive covenants to construct, protect, operate, access and maintain those overhead lines diversion works

**Table 2: Acquisition of Rights and Temporary Possession of Land - by plot number**

Land plans plot ref.	DCO Work No(s).	Purpose for which the land is required:
20-17	OH3	Acquisition of rights required for: Overhead lines diversion works, including the removal of existing overhead lines and pylons, construction of new overhead lines and pylons and works to existing overhead lines and pylons, and the rights and restrictive covenants to construct, protect, operate, access and maintain those overhead lines diversion works
20-18	CA5, MU28, OH3 and OH4	Acquisition of rights required for: Temporary construction compound at surface for facilitating main works at the A122 Lower Thames Crossing north portal and tunnel approach, including workers accommodation, batch plants and segment cast factory Utility works, including the installation or diversion of underground utilities within a multi-utility corridor, and the rights and restrictive covenants to construct, protect, operate, access and maintain those utility works Overhead lines diversion works, including the removal of existing overhead lines and pylons, construction of new overhead lines and pylons and works to existing overhead lines and pylons, and the rights and restrictive covenants to construct, protect, operate, access and maintain those overhead lines diversion works
20-19	OH4	Acquisition of rights required for: Overhead lines diversion works, including the removal of existing overhead lines and pylons, construction of new overhead lines and pylons and works to existing overhead lines and pylons, and the rights and restrictive covenants to construct, protect, operate, access and maintain those overhead lines diversion works
20-20	OH4	Acquisition of rights required for: Overhead lines diversion works, including the removal of existing overhead lines and pylons, construction of new overhead lines and pylons and works to existing overhead lines and pylons, and the rights and restrictive covenants to construct, protect, operate, access and maintain those overhead lines diversion works
20-21	MU28 and OH4	Acquisition of rights required for: Utility works, including the installation or diversion of underground utilities within a multi-utility corridor, and the rights and restrictive covenants to construct, protect, operate, access and maintain those utility works Overhead lines diversion works, including the removal of existing overhead lines and pylons, construction of new overhead lines and pylons and works to existing overhead lines and pylons, and the rights and restrictive covenants to construct, protect, operate, access and maintain those overhead lines diversion works
20-22	MU28 and OH4	Acquisition of rights required for: Utility works, including the installation or diversion of underground utilities within a multi-utility corridor, and the rights and restrictive covenants to construct, protect, operate, access and maintain those utility works Overhead lines diversion works, including the removal of existing overhead lines and pylons, construction of new overhead lines and pylons and works to existing overhead lines and pylons, and the rights and restrictive covenants to construct, protect, operate, access and maintain those overhead lines diversion works

**Table 2: Acquisition of Rights and Temporary Possession of Land - by plot number**

Land plans plot ref.	DCO Work No(s).	Purpose for which the land is required:
20-23	CA5 and OH3	Acquisition of rights required for: Temporary construction compound at surface for facilitating main works at the A122 Lower Thames Crossing north portal and tunnel approach, including workers accommodation, batch plants and segment cast factory Overhead lines diversion works, including the removal of existing overhead lines and pylons, construction of new overhead lines and pylons and works to existing overhead lines and pylons, and the rights and restrictive covenants to construct, protect, operate, access and maintain those overhead lines diversion works
20-24	CA5 and OH3	Acquisition of rights required for: Temporary construction compound at surface for facilitating main works at the A122 Lower Thames Crossing north portal and tunnel approach, including workers accommodation, batch plants and segment cast factory Overhead lines diversion works, including the removal of existing overhead lines and pylons, construction of new overhead lines and pylons and works to existing overhead lines and pylons, and the rights and restrictive covenants to construct, protect, operate, access and maintain those overhead lines diversion works
20-25	CA5 and OH3	Acquisition of rights required for: Temporary construction compound at surface for facilitating main works at the A122 Lower Thames Crossing north portal and tunnel approach, including workers accommodation, batch plants and segment cast factory Overhead lines diversion works, including the removal of existing overhead lines and pylons, construction of new overhead lines and pylons and works to existing overhead lines and pylons, and the rights and restrictive covenants to construct, protect, operate, access and maintain those overhead lines diversion works
20-28	OH3	Acquisition of rights required for: Overhead lines diversion works, including the removal of existing overhead lines and pylons, construction of new overhead lines and pylons and works to existing overhead lines and pylons, and the rights and restrictive covenants to construct, protect, operate, access and maintain those overhead lines diversion works
20-32	OH3	Acquisition of rights required for: Overhead lines diversion works, including the removal of existing overhead lines and pylons, construction of new overhead lines and pylons and works to existing overhead lines and pylons, and the rights and restrictive covenants to construct, protect, operate, access and maintain those overhead lines diversion works
20-41	CA5, MU27, MU29, MUT7, MUT8 and MUT9	Acquisition of rights required for: Temporary construction compound at surface for facilitating main works at the A122 Lower Thames Crossing north portal and tunnel approach, including workers accommodation, batch plants and segment cast factory Utility works, including the installation or diversion of underground utilities within a multi-utility corridor, and the rights and restrictive covenants to construct, protect, operate, access and maintain those utility works

**Table 2: Acquisition of Rights and Temporary Possession of Land - by plot number**

Land plans plot ref.	DCO Work No(s).	Purpose for which the land is required:
20-42	CA5, MU27, MUT4 and MUT5	Acquisition of rights required for: Temporary construction compound at surface for facilitating main works at the A122 Lower Thames Crossing north portal and tunnel approach, including workers accommodation, batch plants and segment cast factory Utility works, including the installation or diversion of underground utilities within a multi-utility corridor, and the rights and restrictive covenants to construct, protect, operate, access and maintain those utility works Utility works, including the installation of a substation to power the tunnel boring machine at the northern portal, and the rights and restrictive covenants to construct, protect, operate, access and maintain those utility works
20-47	CA5 and MU27	Acquisition of rights required for: Temporary construction compound at surface for facilitating main works at the A122 Lower Thames Crossing north portal and tunnel approach, including workers accommodation, batch plants and segment cast factory Utility works, including the installation or diversion of underground utilities within a multi-utility corridor, and the rights and restrictive covenants to construct, protect, operate, access and maintain those utility works
20-48	CA5 and MU27	Acquisition of rights required for: Temporary construction compound at surface for facilitating main works at the A122 Lower Thames Crossing north portal and tunnel approach, including workers accommodation, batch plants and segment cast factory Utility works, including the installation or diversion of underground utilities within a multi-utility corridor, and the rights and restrictive covenants to construct, protect, operate, access and maintain those utility works
20-49	CA5 and MU27	Acquisition of rights required for: Temporary construction compound at surface for facilitating main works at the A122 Lower Thames Crossing north portal and tunnel approach, including workers accommodation, batch plants and segment cast factory Utility works, including the installation or diversion of underground utilities within a multi-utility corridor, and the rights and restrictive covenants to construct, protect, operate, access and maintain those utility works
20-50	CA5 and MU27	Acquisition of rights required for: Temporary construction compound at surface for facilitating main works at the A122 Lower Thames Crossing north portal and tunnel approach, including workers accommodation, batch plants and segment cast factory Utility works, including the installation or diversion of underground utilities within a multi-utility corridor, and the rights and restrictive covenants to construct, protect, operate, access and maintain those utility works

**Table 2: Acquisition of Rights and Temporary Possession of Land - by plot number**

Land plans plot ref.	DCO Work No(s).	Purpose for which the land is required:
20-55	CA5 and MU27	Acquisition of rights required for: Temporary construction compound at surface for facilitating main works at the A122 Lower Thames Crossing north portal and tunnel approach, including workers accommodation, batch plants and segment cast factory Utility works, including the installation or diversion of underground utilities within a multi-utility corridor, and the rights and restrictive covenants to construct, protect, operate, access and maintain those utility works
20-56	CA5 and MU27	Acquisition of rights required for: Temporary construction compound at surface for facilitating main works at the A122 Lower Thames Crossing north portal and tunnel approach, including workers accommodation, batch plants and segment cast factory Utility works, including the installation or diversion of underground utilities within a multi-utility corridor, and the rights and restrictive covenants to construct, protect, operate, access and maintain those utility works
20-57	CA5 and MU27	Acquisition of rights required for: Temporary construction compound at surface for facilitating main works at the A122 Lower Thames Crossing north portal and tunnel approach, including workers accommodation, batch plants and segment cast factory Utility works, including the installation or diversion of underground utilities within a multi-utility corridor, and the rights and restrictive covenants to construct, protect, operate, access and maintain those utility works
20-61	CA5 and MU27	Acquisition of rights required for: Temporary construction compound at surface for facilitating main works at the A122 Lower Thames Crossing north portal and tunnel approach, including workers accommodation, batch plants and segment cast factory Utility works, including the installation or diversion of underground utilities within a multi-utility corridor, and the rights and restrictive covenants to construct, protect, operate, access and maintain those utility works
20-75	5U, CA5 and MU27	Acquisition of rights required for: Construction of a new public rights of way along the existing footpath FP200 Temporary construction compound at surface for facilitating main works at the A122 Lower Thames Crossing north portal and tunnel approach, including workers accommodation, batch plants and segment cast factory Utility works, including the installation or diversion of underground utilities within a multi-utility corridor, and the rights and restrictive covenants to construct, protect, operate, access and maintain those utility works
20-76	5U, CA5 and MU27	Acquisition of rights required for: Construction of a new public rights of way along the existing footpath FP200

**Table 2: Acquisition of Rights and Temporary Possession of Land - by plot number**

Land plans plot ref.	DCO Work No(s).	Purpose for which the land is required:
20-76 Cont'd		Temporary construction compound at surface for facilitating main works at the A122 Lower Thames Crossing north portal and tunnel approach, including workers accommodation, batch plants and segment cast factory Utility works, including the installation or diversion of underground utilities within a multi-utility corridor, and the rights and restrictive covenants to construct, protect, operate, access and maintain those utility works
20-99	5A and CA5	Acquisition of rights required for: Construction of a new outfall from the north portal to the River Thames, including rights to construct, operate, protect and maintain the outfall Temporary construction compound at surface for facilitating main works at the A122 Lower Thames Crossing north portal and tunnel approach, including workers accommodation, batch plants and segment cast factory
21-13	MU27	Acquisition of rights required for: Utility works, including the installation or diversion of underground utilities within a multi-utility corridor, and the rights and restrictive covenants to construct, protect, operate, access and maintain those utility works
21-14	CA5 and MU27	Acquisition of rights required for: Provision for temporary access and traffic management for temporary construction compound facilitating main works at the A122 Lower Thames Crossing north portal and tunnel approach Utility works, including the installation or diversion of underground utilities within a multi-utility corridor, and the rights and restrictive covenants to construct, protect, operate, access and maintain those utility works
21-15	MU27	Acquisition of rights required for: Utility works, including the installation or diversion of underground utilities within a multi-utility corridor, and the rights and restrictive covenants to construct, protect, operate, access and maintain those utility works
21-16	MU27	Acquisition of rights required for: Utility works, including the installation or diversion of underground utilities within a multi-utility corridor, and the rights and restrictive covenants to construct, protect, operate, access and maintain those utility works
21-17	MU27	Acquisition of rights required for: Utility works, including the installation or diversion of underground utilities within a multi-utility corridor, and the rights and restrictive covenants to construct, protect, operate, access and maintain those utility works
21-20	CA5 and MU27	Acquisition of rights required for: Provision for temporary access and traffic management for temporary construction compound facilitating main works at the A122 Lower Thames Crossing north portal and tunnel approach

**Table 2: Acquisition of Rights and Temporary Possession of Land - by plot number**

Land plans plot ref.	DCO Work No(s).	Purpose for which the land is required:
21-20 Cont'd		Utility works, including the installation or diversion of underground utilities within a multi-utility corridor, and the rights and restrictive covenants to construct, protect, operate, access and maintain those utility works
21-23	MU27	Acquisition of rights required for: Utility works, including the installation or diversion of underground utilities within a multi-utility corridor, and the rights and restrictive covenants to construct, protect, operate, access and maintain those utility works
21-24	CA5, MU27 and MUT4	Acquisition of rights required for: Provision for temporary access and traffic management for temporary construction compound facilitating main works at the A122 Lower Thames Crossing north portal and tunnel approach Utility works, including the installation or diversion of underground utilities within a multi-utility corridor, and the rights and restrictive covenants to construct, protect, operate, access and maintain those utility works
21-25	MU27	Acquisition of rights required for: Utility works, including the installation or diversion of underground utilities within a multi-utility corridor, and the rights and restrictive covenants to construct, protect, operate, access and maintain those utility works
21-26	MU27	Acquisition of rights required for: Utility works, including the installation or diversion of underground utilities within a multi-utility corridor, and the rights and restrictive covenants to construct, protect, operate, access and maintain those utility works
21-28	MU27	Acquisition of rights required for: Utility works, including the installation or diversion of underground utilities within a multi-utility corridor, and the rights and restrictive covenants to construct, protect, operate, access and maintain those utility works
21-29	MU27	Acquisition of rights required for: Utility works, including the installation or diversion of underground utilities within a multi-utility corridor, and the rights and restrictive covenants to construct, protect, operate, access and maintain those utility works
21-33	CA5, MU27 and MUT4	Acquisition of rights required for: Temporary construction compound at surface for facilitating main works at the A122 Lower Thames Crossing north portal and tunnel approach, including workers accommodation, batch plants and segment cast factory Utility works, including the installation or diversion of underground utilities within a multi-utility corridor, and the rights and restrictive covenants to construct, protect, operate, access and maintain those utility works

**Table 2: Acquisition of Rights and Temporary Possession of Land - by plot number**

Land plans plot ref.	DCO Work No(s).	Purpose for which the land is required:
21-33 Cont'd		Acquisition of rights required for:
21-35		Temporary construction compound at surface for facilitating main works at the A122 Lower Thames Crossing north portal and tunnel approach, including workers accommodation, batch plants and segment cast factory  Utility works, including the installation or diversion of underground utilities within a multi-utility corridor, and the rights and restrictive covenants to construct, protect, operate, access and maintain those utility works
21-36	CA5, MU27 and MUT4	Acquisition of rights required for:  Temporary construction compound at surface for facilitating main works at the A122 Lower Thames Crossing north portal and tunnel approach, including workers accommodation, batch plants and segment cast factory  Utility works, including the installation or diversion of underground utilities within a multi-utility corridor, and the rights and restrictive covenants to construct, protect, operate, access and maintain those utility works
22-04	CA5 and MUT6	Acquisition of rights required for:  Temporary construction compound at surface for facilitating main works at the A122 Lower Thames Crossing north portal and tunnel approach, including workers accommodation, batch plants and segment cast factory  Utility works, including the installation or diversion of underground utilities within a multi-utility corridor, and the rights and restrictive covenants to construct, protect, operate, access and maintain those utility works
22-05	CA5 and MUT6	Acquisition of rights required for:  Temporary construction compound at surface for facilitating main works at the A122 Lower Thames Crossing north portal and tunnel approach, including workers accommodation, batch plants and segment cast factory  Utility works, including the installation or diversion of underground utilities within a multi-utility corridor, and the rights and restrictive covenants to construct, protect, operate, access and maintain those utility works
22-06	CA5 and MUT6	Acquisition of rights required for:  Temporary construction compound at surface for facilitating main works at the A122 Lower Thames Crossing north portal and tunnel approach, including workers accommodation, batch plants and segment cast factory  Utility works, including the installation or diversion of underground utilities within a multi-utility corridor, and the rights and restrictive covenants to construct, protect, operate, access and maintain those utility works
22-08	CA5 and MUT6	Acquisition of rights required for:  Temporary construction compound at surface for facilitating main works at the A122 Lower Thames Crossing north portal and tunnel approach, including workers accommodation, batch plants and segment cast factory



**Table 2: Acquisition of Rights and Temporary Possession of Land - by plot number**

Land plans plot ref.	DCO Work No(s).	Purpose for which the land is required:
22-08 Cont'd		Utility works, including the installation or diversion of underground utilities within a multi-utility corridor, and the rights and restrictive covenants to construct, protect, operate, access and maintain those utility works
22-10	CA5 and MUT6	Acquisition of rights required for: Temporary construction compound at surface for facilitating main works at the A122 Lower Thames Crossing north portal and tunnel approach, including workers accommodation, batch plants and segment cast factory Utility works, including the installation or diversion of underground utilities within a multi-utility corridor, and the rights and restrictive covenants to construct, protect, operate, access and maintain those utility works
22-14	CA5 and MUT6	Acquisition of rights required for: Temporary construction compound at surface for facilitating main works at the A122 Lower Thames Crossing north portal and tunnel approach, including workers accommodation, batch plants and segment cast factory Utility works, including the installation or diversion of underground utilities within a multi-utility corridor, and the rights and restrictive covenants to construct, protect, operate, access and maintain those utility works
22-25	E16 and MUT11	Acquisition of rights required for: Provision for temporary access for environmental mitigation works to create a site for protected species Utility works, including the installation or diversion of underground utilities within a multi-utility corridor, and the rights and restrictive covenants to construct, protect, operate, access and maintain those utility works
22-27	E16 and MUT11	Acquisition of rights required for: Provision for temporary access for environmental mitigation works to create a site for protected species Utility works, including the installation or diversion of underground utilities within a multi-utility corridor, and the rights and restrictive covenants to construct, protect, operate, access and maintain those utility works
22-29	E16 and MUT11	Acquisition of rights required for: Provision for temporary access for environmental mitigation works to create a site for protected species Utility works, including the installation or diversion of underground utilities within a multi-utility corridor, and the rights and restrictive covenants to construct, protect, operate, access and maintain those utility works
22-30	E16 and MUT11	Acquisition of rights required for: Provision for temporary access for environmental mitigation works to create a site for protected species Utility works, including the installation or diversion of underground utilities within a multi-utility corridor, and the rights and restrictive covenants to construct, protect, operate, access and maintain those utility works

**Table 2: Acquisition of Rights and Temporary Possession of Land - by plot number**

Land plans plot ref.	DCO Work No(s).	Purpose for which the land is required:
22-31	E16 and MUT11	Acquisition of rights required for: Provision for temporary access for environmental mitigation works to create a site for protected species Utility works, including the installation or diversion of underground utilities within a multi-utility corridor, and the rights and restrictive covenants to construct, protect, operate, access and maintain those utility works
22-32	E16 and MUT11	Acquisition of rights required for: Provision for temporary access for environmental mitigation works to create a site for protected species Utility works, including the installation or diversion of underground utilities within a multi-utility corridor, and the rights and restrictive covenants to construct, protect, operate, access and maintain those utility works
22-33	MUT11	Acquisition of rights required for: Utility works, including the installation or diversion of underground utilities within a multi-utility corridor, and the rights and restrictive covenants to construct, protect, operate, access and maintain those utility works
22-34	E16 and MUT11	Acquisition of rights required for: Provision for temporary access for environmental mitigation works to create a site for protected species Utility works, including the installation or diversion of underground utilities within a multi-utility corridor, and the rights and restrictive covenants to construct, protect, operate, access and maintain those utility works
22-36	MUT11	Acquisition of rights required for: Utility works, including the installation or diversion of underground utilities within a multi-utility corridor, and the rights and restrictive covenants to construct, protect, operate, access and maintain those utility works
22-37	E16 and MUT11	Acquisition of rights required for: Provision for temporary access for environmental mitigation works to create a site for protected species Utility works, including the installation or diversion of underground utilities within a multi-utility corridor, and the rights and restrictive covenants to construct, protect, operate, access and maintain those utility works
22-38	MUT11	Acquisition of rights required for: Utility works, including the installation or diversion of underground utilities within a multi-utility corridor, and the rights and restrictive covenants to construct, protect, operate, access and maintain those utility works

**Table 2: Acquisition of Rights and Temporary Possession of Land - by plot number**

Land plans plot ref.	DCO Work No(s).	Purpose for which the land is required:
22-41	MUT11	Acquisition of rights required for: Utility works, including the installation or diversion of underground utilities within a multi-utility corridor, and the rights and restrictive covenants to construct, protect, operate, access and maintain those utility works
22-42	MUT11	Acquisition of rights required for: Utility works, including the installation or diversion of underground utilities within a multi-utility corridor, and the rights and restrictive covenants to construct, protect, operate, access and maintain those utility works
22-43	MUT11	Acquisition of rights required for: Utility works, including the installation or diversion of underground utilities within a multi-utility corridor, and the rights and restrictive covenants to construct, protect, operate, access and maintain those utility works
22-44	MUT11	Acquisition of rights required for: Utility works, including the installation or diversion of underground utilities within a multi-utility corridor, and the rights and restrictive covenants to construct, protect, operate, access and maintain those utility works
22-49	MUT11	Acquisition of rights required for: Utility works, including the installation or diversion of underground utilities within a multi-utility corridor, and the rights and restrictive covenants to construct, protect, operate, access and maintain those utility works
22-50	MUT11	Acquisition of rights required for: Utility works, including the installation or diversion of underground utilities within a multi-utility corridor, and the rights and restrictive covenants to construct, protect, operate, access and maintain those utility works
22-51	MUT11	Acquisition of rights required for: Utility works, including the installation or diversion of underground utilities within a multi-utility corridor, and the rights and restrictive covenants to construct, protect, operate, access and maintain those utility works
22-52	MUT11	Acquisition of rights required for: Utility works, including the installation or diversion of underground utilities within a multi-utility corridor, and the rights and restrictive covenants to construct, protect, operate, access and maintain those utility works

**Table 2: Acquisition of Rights and Temporary Possession of Land - by plot number**

Land plans plot ref.	DCO Work No(s).	Purpose for which the land is required:
22-53	MUT11	Acquisition of rights required for: Utility works, including the installation or diversion of underground utilities within a multi-utility corridor, and the rights and restrictive covenants to construct, protect, operate, access and maintain those utility works
22-54	MUT11	Acquisition of rights required for: Utility works, including the installation or diversion of underground utilities within a multi-utility corridor, and the rights and restrictive covenants to construct, protect, operate, access and maintain those utility works
22-55	MUT11	Acquisition of rights required for: Utility works, including the installation or diversion of underground utilities within a multi-utility corridor, and the rights and restrictive covenants to construct, protect, operate, access and maintain those utility works
23-01	MU29	Acquisition of rights required for: Utility works, including the installation or diversion of underground utilities within a multi-utility corridor, and the rights and restrictive covenants to construct, protect, operate, access and maintain those utility works
23-02	MU29	Acquisition of rights required for: Utility works, including the installation or diversion of underground utilities within a multi-utility corridor, and the rights and restrictive covenants to construct, protect, operate, access and maintain those utility works
23-03	MU29	Acquisition of rights required for: Utility works, including the installation or diversion of underground utilities within a multi-utility corridor, and the rights and restrictive covenants to construct, protect, operate, access and maintain those utility works
23-04	MU29	Acquisition of rights required for: Utility works, including the installation or diversion of underground utilities within a multi-utility corridor, and the rights and restrictive covenants to construct, protect, operate, access and maintain those utility works
23-05	MU29	Acquisition of rights required for: Utility works, including the installation or diversion of underground utilities within a multi-utility corridor, and the rights and restrictive covenants to construct, protect, operate, access and maintain those utility works

**Table 2: Acquisition of Rights and Temporary Possession of Land - by plot number**

Land plans plot ref.	DCO Work No(s).	Purpose for which the land is required:
23-06	MU29	Acquisition of rights required for: Utility works, including the installation or diversion of underground utilities within a multi-utility corridor, and the rights and restrictive covenants to construct, protect, operate, access and maintain those utility works
23-07	MU29	Acquisition of rights required for: Utility works, including the installation or diversion of underground utilities within a multi-utility corridor, and the rights and restrictive covenants to construct, protect, operate, access and maintain those utility works
23-08	MU29	Acquisition of rights required for: Utility works, including the installation or diversion of underground utilities within a multi-utility corridor, and the rights and restrictive covenants to construct, protect, operate, access and maintain those utility works
23-09	MU29	Acquisition of rights required for: Utility works, including the installation or diversion of underground utilities within a multi-utility corridor, and the rights and restrictive covenants to construct, protect, operate, access and maintain those utility works
23-10	MU29	Acquisition of rights required for: Utility works, including the installation or diversion of underground utilities within a multi-utility corridor, and the rights and restrictive covenants to construct, protect, operate, access and maintain those utility works
23-11	MU29	Acquisition of rights required for: Utility works, including the installation or diversion of underground utilities within a multi-utility corridor, and the rights and restrictive covenants to construct, protect, operate, access and maintain those utility works
23-12	MU29	Acquisition of rights required for: Utility works, including the installation or diversion of underground utilities within a multi-utility corridor, and the rights and restrictive covenants to construct, protect, operate, access and maintain those utility works
23-13	MU29	Acquisition of rights required for: Utility works, including the installation or diversion of underground utilities within a multi-utility corridor, and the rights and restrictive covenants to construct, protect, operate, access and maintain those utility works

**Table 2: Acquisition of Rights and Temporary Possession of Land - by plot number**

Land plans plot ref.	DCO Work No(s).	Purpose for which the land is required:
23-14	MU29	Acquisition of rights required for: Utility works, including the installation or diversion of underground utilities within a multi-utility corridor, and the rights and restrictive covenants to construct, protect, operate, access and maintain those utility works
23-15	MU29	Acquisition of rights required for: Utility works, including the installation or diversion of underground utilities within a multi-utility corridor, and the rights and restrictive covenants to construct, protect, operate, access and maintain those utility works
23-16	E18 and MU29	Acquisition of rights required for: Implementation of environmental mitigation works to create a site for protected species, and the rights and restrictive covenants to construct, protect, operate, access and maintain those environmental mitigation works Utility works, including the installation or diversion of underground utilities within a multi-utility corridor, and the rights and restrictive covenants to construct, protect, operate, access and maintain those utility works
23-17	E18	Acquisition of rights required for: Provision for access for environmental mitigation works to create a site for protected species, and the rights for access to maintain those environmental works
23-18	MU29	Acquisition of rights required for: Utility works, including the installation or diversion of underground utilities within a multi-utility corridor, and the rights and restrictive covenants to construct, protect, operate, access and maintain those utility works
23-20	E18	Acquisition of rights required for: Provision for access for environmental mitigation works to create a site for protected species, and the rights for access to maintain those environmental works
23-21	E18	Acquisition of rights required for: Implementation of environmental mitigation works to create a site for protected species, and the rights and restrictive covenants to construct, protect, operate, access and maintain those environmental mitigation works
23-22	E18	Acquisition of rights required for: Implementation of environmental mitigation works to create a site for protected species, and the rights and restrictive covenants to construct, protect, operate, access and maintain those environmental mitigation works

**Table 2: Acquisition of Rights and Temporary Possession of Land - by plot number**

Land plans plot ref.	DCO Work No(s).	Purpose for which the land is required:
23-24	MU27	Acquisition of rights required for: Utility works, including the installation or diversion of underground utilities within a multi-utility corridor, and the rights and restrictive covenants to construct, protect, operate, access and maintain those utility works
23-25	MU27	Acquisition of rights required for: Utility works, including the installation or diversion of underground utilities within a multi-utility corridor, and the rights and restrictive covenants to construct, protect, operate, access and maintain those utility works
23-26	MU27 and OH4	Acquisition of rights required for: Utility works, including the installation or diversion of underground utilities within a multi-utility corridor, and the rights and restrictive covenants to construct, protect, operate, access and maintain those utility works  Overhead lines diversion works, including the removal of existing overhead lines and pylons, construction of new overhead lines and pylons and works to existing overhead lines and pylons, and the rights and restrictive covenants to construct, protect, operate, access and maintain those overhead lines diversion works
23-28	MU27 and OH4	Acquisition of rights required for: Utility works, including the installation or diversion of underground utilities within a multi-utility corridor, and the rights and restrictive covenants to construct, protect, operate, access and maintain those utility works  Overhead lines diversion works, including the removal of existing overhead lines and pylons, construction of new overhead lines and pylons and works to existing overhead lines and pylons, and the rights and restrictive covenants to construct, protect, operate, access and maintain those overhead lines diversion works
23-29	MU27, MU28 and OH4	Acquisition of rights required for: Utility works, including the installation or diversion of underground utilities within a multi-utility corridor, and the rights and restrictive covenants to construct, protect, operate, access and maintain those utility works  Overhead lines diversion works, including the removal of existing overhead lines and pylons, construction of new overhead lines and pylons and works to existing overhead lines and pylons, and the rights and restrictive covenants to construct, protect, operate, access and maintain those overhead lines diversion works
23-30	CA5, CA5A, MU27, MU28, MU29, MU30, MUT7, MUT8, MUT9, OH3, OH4 and TFGP1	Acquisition of rights required for:  Temporary construction compound at surface for facilitating main works at the A122 Lower Thames Crossing north portal and tunnel approach, including workers accommodation, batch plants and segment cast factory  Temporary satellite construction compound at surface for facilitating main works  Utility works, including the installation or diversion of underground utilities within a multi-utility corridor, and the rights and restrictive covenants to construct, protect, operate, access and maintain those utility works

**Table 2: Acquisition of Rights and Temporary Possession of Land - by plot number**

Land plans plot ref.	DCO Work No(s).	Purpose for which the land is required:
23-30 Cont'd		Overhead lines diversion works, including the removal of existing overhead lines and pylons, construction of new overhead lines and pylons and works to existing overhead lines and pylons, and the rights and restrictive covenants to construct, protect, operate, access and maintain those overhead lines diversion works Installation of a high-pressure gas pipeline, and the rights and restrictive covenants to construct, protect, operate, access and maintain
23-32	MUT8	Acquisition of rights required for: Utility works, including the installation or diversion of underground utilities within a multi-utility corridor, and the rights and restrictive covenants to construct, protect, operate, access and maintain those utility works
23-33	MU28, MU29 and MUT8	Acquisition of rights required for: Utility works, including the installation or diversion of underground utilities within a multi-utility corridor, and the rights and restrictive covenants to construct, protect, operate, access and maintain those utility works
23-41	OH5	Acquisition of rights required for: Overhead lines diversion works, including the removal of existing overhead lines and pylons, construction of new overhead lines and pylons and works to existing overhead lines and pylons, and the rights and restrictive covenants to construct, protect, operate, access and maintain those overhead lines diversion works
23-44	OH4	Acquisition of rights required for: Provision for access for Overhead lines diversion works, and the rights for access to maintain those overhead line diversion works
23-45	OH4	Acquisition of rights required for: Provision for access for Overhead lines diversion works, and the rights for access to maintain those overhead line diversion works
23-46	OH5	Acquisition of rights required for: Overhead lines diversion works, including the removal of existing overhead lines and pylons, construction of new overhead lines and pylons and works to existing overhead lines and pylons, and the rights and restrictive covenants to construct, protect, operate, access and maintain those overhead lines diversion works
23-47	5K, FCA1, MU33 and OH4	Acquisition of rights required for: Modification of an existing irrigation reservoir and the diversion and modification of irrigation infrastructure, including possible provision of a new groundwater abstraction well Construction of a new flood compensation area, including rights and restrictive covenants to construct, protect, operate, access and maintain the flood compensation area Utility works, including the installation or diversion of underground utilities within a multi-utility corridor, and the rights and restrictive covenants to construct, protect, operate, access and maintain those utility works



**Table 2: Acquisition of Rights and Temporary Possession of Land - by plot number**

Land plans plot ref.	DCO Work No(s).	Purpose for which the land is required:
23-47 Cont'd		Overhead lines diversion works, including the removal of existing overhead lines and pylons, construction of new overhead lines and pylons and works to existing overhead lines and pylons, and the rights and restrictive covenants to construct, protect, operate, access and maintain those overhead lines diversion works
23-48	OH5	Acquisition of rights required for: Overhead lines diversion works, including the removal of existing overhead lines and pylons, construction of new overhead lines and pylons and works to existing overhead lines and pylons, and the rights and restrictive covenants to construct, protect, operate, access and maintain those overhead lines diversion works
23-49	OH4	Acquisition of rights required for: Provision for access for Overhead lines diversion works, and the rights for access to maintain those overhead line diversion works
23-50	FCA1, MU33, OH4, OH5, OHT2 and ULH12	Acquisition of rights required for: Construction of a new flood compensation area, including rights and restrictive covenants to construct, protect, operate, access and maintain the flood compensation area Utility works, including the installation or diversion of underground utilities within a multi-utility corridor, and the rights and restrictive covenants to construct, protect, operate, access and maintain those utility works Overhead lines diversion works, including the removal of existing overhead lines and pylons, construction of new overhead lines and pylons and works to existing overhead lines and pylons, and the rights and restrictive covenants to construct, protect, operate, access and maintain those overhead lines diversion works The establishment of a temporary utilities logistic hub for facilitating utility works
23-53	OH4	Acquisition of rights required for: Provision for access for Overhead lines diversion works, and the rights for access to maintain those overhead line diversion works
23-54	OH4	Acquisition of rights required for: Overhead lines diversion works, including the removal of existing overhead lines and pylons, construction of new overhead lines and pylons and works to existing overhead lines and pylons, and the rights and restrictive covenants to construct, protect, operate, access and maintain those overhead lines diversion works
23-55	OH4	Acquisition of rights required for: Provision for access for Overhead lines diversion works, and the rights for access to maintain those overhead line diversion works
23-56	OH4	Acquisition of rights required for: Overhead lines diversion works, including the removal of existing overhead lines and pylons, construction of new overhead lines and pylons and works to existing overhead lines and pylons, and the rights and restrictive covenants to construct, protect, operate, access and maintain those overhead lines diversion works

**Table 2: Acquisition of Rights and Temporary Possession of Land - by plot number**

Land plans plot ref.	DCO Work No(s).	Purpose for which the land is required:
23-57	MU33 and OH4	Acquisition of rights required for: Utility works, including the installation or diversion of underground utilities within a multi-utility corridor, and the rights and restrictive covenants to construct, protect, operate, access and maintain those utility works Overhead lines diversion works, including the removal of existing overhead lines and pylons, construction of new overhead lines and pylons and works to existing overhead lines and pylons, and the rights and restrictive covenants to construct, protect, operate, access and maintain those overhead lines diversion works
23-58	OH4	Acquisition of rights required for: Provision for access for Overhead lines diversion works, and the rights for access to maintain those overhead line diversion works
23-59	MU28	Acquisition of rights required for: Utility works, including the installation or diversion of underground utilities within a multi-utility corridor, and the rights and restrictive covenants to construct, protect, operate, access and maintain those utility works
23-60	OH4	Acquisition of rights required for: Overhead lines diversion works, including the removal of existing overhead lines and pylons, construction of new overhead lines and pylons and works to existing overhead lines and pylons, and the rights and restrictive covenants to construct, protect, operate, access and maintain those overhead lines diversion works
23-61	MU28, MU33 and OH4	Acquisition of rights required for: Utility works, including the installation or diversion of underground utilities within a multi-utility corridor, and the rights and restrictive covenants to construct, protect, operate, access and maintain those utility works Overhead lines diversion works, including the removal of existing overhead lines and pylons, construction of new overhead lines and pylons and works to existing overhead lines and pylons, and the rights and restrictive covenants to construct, protect, operate, access and maintain those overhead lines diversion works
23-62	MU28	Acquisition of rights required for: Utility works, including the installation or diversion of underground utilities within a multi-utility corridor, and the rights and restrictive covenants to construct, protect, operate, access and maintain those utility works
23-63	MU27, MU28, MU30, MUT9 and OH4	Acquisition of rights required for: Utility works, including the installation or diversion of underground utilities within a multi-utility corridor, and the rights and restrictive covenants to construct, protect, operate, access and maintain those utility works Overhead lines diversion works, including the removal of existing overhead lines and pylons, construction of new overhead lines and pylons and works to existing overhead lines and pylons, and the rights and restrictive covenants to construct, protect, operate, access and maintain those overhead lines diversion works

**Table 2: Acquisition of Rights and Temporary Possession of Land - by plot number**

Land plans plot ref.	DCO Work No(s).	Purpose for which the land is required:
23-64	MU27, MU28, MU30, MU32, MUT9 and OH4	Acquisition of rights required for: Utility works, including the installation or diversion of underground utilities within a multi-utility corridor, and the rights and restrictive covenants to construct, protect, operate, access and maintain those utility works Overhead lines diversion works, including the removal of existing overhead lines and pylons, construction of new overhead lines and pylons and works to existing overhead lines and pylons, and the rights and restrictive covenants to construct, protect, operate, access and maintain those overhead lines diversion works
23-65	MU27, MU28, MU30, MUT9 and OH4	Acquisition of rights required for: Utility works, including the installation or diversion of underground utilities within a multi-utility corridor, and the rights and restrictive covenants to construct, protect, operate, access and maintain those utility works Overhead lines diversion works, including the removal of existing overhead lines and pylons, construction of new overhead lines and pylons and works to existing overhead lines and pylons, and the rights and restrictive covenants to construct, protect, operate, access and maintain those overhead lines diversion works
23-66	OH4	Acquisition of rights required for: Overhead lines diversion works, including the removal of existing overhead lines and pylons, construction of new overhead lines and pylons and works to existing overhead lines and pylons, and the rights and restrictive covenants to construct, protect, operate, access and maintain those overhead lines diversion works
23-67	OH4	Acquisition of rights required for: Overhead lines diversion works, including the removal of existing overhead lines and pylons, construction of new overhead lines and pylons and works to existing overhead lines and pylons, and the rights and restrictive covenants to construct, protect, operate, access and maintain those overhead lines diversion works
23-69	OH4	Acquisition of rights required for: Overhead lines diversion works, including the removal of existing overhead lines and pylons, construction of new overhead lines and pylons and works to existing overhead lines and pylons, and the rights and restrictive covenants to construct, protect, operate, access and maintain those overhead lines diversion works
23-71	OH4	Acquisition of rights required for: Overhead lines diversion works, including the removal of existing overhead lines and pylons, construction of new overhead lines and pylons and works to existing overhead lines and pylons, and the rights and restrictive covenants to construct, protect, operate, access and maintain those overhead lines diversion works
23-72	MU28, OH3 and OH4	Acquisition of rights required for: Utility works, including the installation or diversion of underground utilities within a multi-utility corridor, and the rights and restrictive covenants to construct, protect, operate, access and maintain those utility works Overhead lines diversion works, including the removal of existing overhead lines and pylons, construction of new overhead lines and pylons and works to existing overhead lines and pylons, and the rights and restrictive covenants to construct, protect, operate, access and maintain those overhead lines diversion works

**Table 2: Acquisition of Rights and Temporary Possession of Land - by plot number**

Land plans plot ref.	DCO Work No(s).	Purpose for which the land is required:
23-76	5K, FCA1, MU28, MU33 and OH3	Acquisition of rights required for: Modification of an existing irrigation reservoir and the diversion and modification of irrigation infrastructure, including possible provision of a new groundwater abstraction well Construction of a new flood compensation area, including rights and restrictive covenants to construct, protect, operate, access and maintain the flood compensation area Utility works, including the installation or diversion of underground utilities within a multi-utility corridor, and the rights and restrictive covenants to construct, protect, operate, access and maintain those utility works Overhead lines diversion works, including the removal of existing overhead lines and pylons, construction of new overhead lines and pylons and works to existing overhead lines and pylons, and the rights and restrictive covenants to construct, protect, operate, access and maintain those overhead lines diversion works
23-88	MU28 and OH3	Acquisition of rights required for: Utility works, including the installation or diversion of underground utilities within a multi-utility corridor, and the rights and restrictive covenants to construct, protect, operate, access and maintain those utility works Overhead lines diversion works, including the removal of existing overhead lines and pylons, construction of new overhead lines and pylons and works to existing overhead lines and pylons, and the rights and restrictive covenants to construct, protect, operate, access and maintain those overhead lines diversion works
23-90	MU28 and OH3	Acquisition of rights required for: Utility works, including the installation or diversion of underground utilities within a multi-utility corridor, and the rights and restrictive covenants to construct, protect, operate, access and maintain those utility works Overhead lines diversion works, including the removal of existing overhead lines and pylons, construction of new overhead lines and pylons and works to existing overhead lines and pylons, and the rights and restrictive covenants to construct, protect, operate, access and maintain those overhead lines diversion works
23-91	MU28 and OH3	Acquisition of rights required for: Utility works, including the installation or diversion of underground utilities within a multi-utility corridor, and the rights and restrictive covenants to construct, protect, operate, access and maintain those utility works Overhead lines diversion works, including the removal of existing overhead lines and pylons, construction of new overhead lines and pylons and works to existing overhead lines and pylons, and the rights and restrictive covenants to construct, protect, operate, access and maintain those overhead lines diversion works
23-95	MU28, MU30, MU31, MU32 and OH3	Acquisition of rights required for: Utility works, including the installation or diversion of underground utilities within a multi-utility corridor, and the rights and restrictive covenants to construct, protect, operate, access and maintain those utility works Overhead lines diversion works, including the removal of existing overhead lines and pylons, construction of new overhead lines and pylons and works to existing overhead lines and pylons, and the rights and restrictive covenants to construct, protect, operate, access and maintain those overhead lines diversion works

**Table 2: Acquisition of Rights and Temporary Possession of Land - by plot number**

Land plans plot ref.	DCO Work No(s).	Purpose for which the land is required:
23-97	MU30 and OH3	Acquisition of rights required for: Utility works, including the installation or diversion of underground utilities within a multi-utility corridor, and the rights and restrictive covenants to construct, protect, operate, access and maintain those utility works Overhead lines diversion works, including the removal of existing overhead lines and pylons, construction of new overhead lines and pylons and works to existing overhead lines and pylons, and the rights and restrictive covenants to construct, protect, operate, access and maintain those overhead lines diversion works
23-104	MU33	Acquisition of rights required for: Utility works, including the installation or diversion of underground utilities within a multi-utility corridor, and the rights and restrictive covenants to construct, protect, operate, access and maintain those utility works
23-105	MU33	Acquisition of rights required for: Utility works, including the installation or diversion of underground utilities within a multi-utility corridor, and the rights and restrictive covenants to construct, protect, operate, access and maintain those utility works
23-107	MU33	Acquisition of rights required for: Utility works, including the installation or diversion of underground utilities within a multi-utility corridor, and the rights and restrictive covenants to construct, protect, operate, access and maintain those utility works
23-108	5U and MU27	Acquisition of rights required for: Construction of a new public rights of way along the existing footpath FP200 Utility works, including the installation or diversion of underground utilities within a multi-utility corridor, and the rights and restrictive covenants to construct, protect, operate, access and maintain those utility works
23-109	MU33	Acquisition of rights required for: Utility works, including the installation or diversion of underground utilities within a multi-utility corridor, and the rights and restrictive covenants to construct, protect, operate, access and maintain those utility works
23-110	MU27	Acquisition of rights required for: Utility works, including the installation or diversion of underground utilities within a multi-utility corridor, and the rights and restrictive covenants to construct, protect, operate, access and maintain those utility works

**Table 2: Acquisition of Rights and Temporary Possession of Land - by plot number**

Land plans plot ref.	DCO Work No(s).	Purpose for which the land is required:
23-112	MU27	Acquisition of rights required for: Utility works, including the installation or diversion of underground utilities within a multi-utility corridor, and the rights and restrictive covenants to construct, protect, operate, access and maintain those utility works
23-120	5U and MU27	Acquisition of rights required for: Construction of a new public rights of way along the existing footpath FP200 Utility works, including the installation or diversion of underground utilities within a multi-utility corridor, and the rights and restrictive covenants to construct, protect, operate, access and maintain those utility works
23-123	MU27	Acquisition of rights required for: Utility works, including the installation or diversion of underground utilities within a multi-utility corridor, and the rights and restrictive covenants to construct, protect, operate, access and maintain those utility works
23-125	CA5 and MU31	Acquisition of rights required for: Temporary construction compound at surface for facilitating main works at the A122 Lower Thames Crossing north portal and tunnel approach, including workers accommodation, batch plants and segment cast factory Utility works, including the installation or diversion of underground utilities within a multi-utility corridor, and the rights and restrictive covenants to construct, protect, operate, access and maintain those utility works
23-127	MU27	Acquisition of rights required for: Utility works, including the installation or diversion of underground utilities within a multi-utility corridor, and the rights and restrictive covenants to construct, protect, operate, access and maintain those utility works
23-128	CA5 and MUT6	Acquisition of rights required for: Temporary construction compound at surface for facilitating main works at the A122 Lower Thames Crossing north portal and tunnel approach, including workers accommodation, batch plants and segment cast factory Utility works, including the installation or diversion of underground utilities within a multi-utility corridor, and the rights and restrictive covenants to construct, protect, operate, access and maintain those utility works
23-129	CA5 and MUT6	Acquisition of rights required for: Temporary construction compound at surface for facilitating main works at the A122 Lower Thames Crossing north portal and tunnel approach, including workers accommodation, batch plants and segment cast factory Utility works, including the installation or diversion of underground utilities within a multi-utility corridor, and the rights and restrictive covenants to construct, protect, operate, access and maintain those utility works

**Table 2: Acquisition of Rights and Temporary Possession of Land - by plot number**

Land plans plot ref.	DCO Work No(s).	Purpose for which the land is required:
23-130	CA5 and MUT6	Acquisition of rights required for: Temporary construction compound at surface for facilitating main works at the A122 Lower Thames Crossing north portal and tunnel approach, including workers accommodation, batch plants and segment cast factory Utility works, including the installation or diversion of underground utilities within a multi-utility corridor, and the rights and restrictive covenants to construct, protect, operate, access and maintain those utility works
23-132	CA5 and MUT6	Acquisition of rights required for: Temporary construction compound at surface for facilitating main works at the A122 Lower Thames Crossing north portal and tunnel approach, including workers accommodation, batch plants and segment cast factory Utility works, including the installation or diversion of underground utilities within a multi-utility corridor, and the rights and restrictive covenants to construct, protect, operate, access and maintain those utility works
23-133	CA5, MU27, MUT10 and MUT6	Acquisition of rights required for: Temporary construction compound at surface for facilitating main works at the A122 Lower Thames Crossing north portal and tunnel approach, including workers accommodation, batch plants and segment cast factory Utility works, including the installation or diversion of underground utilities within a multi-utility corridor, and the rights and restrictive covenants to construct, protect, operate, access and maintain those utility works
23-135	CA5 and MUT6	Acquisition of rights required for: Temporary construction compound at surface for facilitating main works at the A122 Lower Thames Crossing north portal and tunnel approach, including workers accommodation, batch plants and segment cast factory Utility works, including the installation or diversion of underground utilities within a multi-utility corridor, and the rights and restrictive covenants to construct, protect, operate, access and maintain those utility works
23-136	CA5 and MUT6	Acquisition of rights required for: Temporary construction compound at surface for facilitating main works at the A122 Lower Thames Crossing north portal and tunnel approach, including workers accommodation, batch plants and segment cast factory Utility works, including the installation or diversion of underground utilities within a multi-utility corridor, and the rights and restrictive covenants to construct, protect, operate, access and maintain those utility works
23-138	MU27	Acquisition of rights required for: Utility works, including the installation or diversion of underground utilities within a multi-utility corridor, and the rights and restrictive covenants to construct, protect, operate, access and maintain those utility works

**Table 2: Acquisition of Rights and Temporary Possession of Land - by plot number**

Land plans plot ref.	DCO Work No(s).	Purpose for which the land is required:
23-139	CA5 and MUT6	<p>Acquisition of rights required for:</p> <p>Temporary construction compound at surface for facilitating main works at the A122 Lower Thames Crossing north portal and tunnel approach, including workers accommodation, batch plants and segment cast factory</p> <p>Utility works, including the installation or diversion of underground utilities within a multi-utility corridor, and the rights and restrictive covenants to construct, protect, operate, access and maintain those utility works</p>
23-142	MU27	<p>Acquisition of rights required for:</p> <p>Utility works, including the installation or diversion of underground utilities within a multi-utility corridor, and the rights and restrictive covenants to construct, protect, operate, access and maintain those utility works</p>
23-143	MU27	<p>Acquisition of rights required for:</p> <p>Utility works, including the installation or diversion of underground utilities within a multi-utility corridor, and the rights and restrictive covenants to construct, protect, operate, access and maintain those utility works</p>
23-146	MU27	<p>Acquisition of rights required for:</p> <p>Utility works, including the installation or diversion of underground utilities within a multi-utility corridor, and the rights and restrictive covenants to construct, protect, operate, access and maintain those utility works</p>
23-148	CA5, MU27, MUT10 and MUT6	<p>Acquisition of rights required for:</p> <p>Temporary construction compound at surface for facilitating main works at the A122 Lower Thames Crossing north portal and tunnel approach, including workers accommodation, batch plants and segment cast factory</p> <p>Utility works, including the installation or diversion of underground utilities within a multi-utility corridor, and the rights and restrictive covenants to construct, protect, operate, access and maintain those utility works</p>
23-150	CA5 and MUT6	<p>Acquisition of rights required for:</p> <p>Temporary construction compound at surface for facilitating main works at the A122 Lower Thames Crossing north portal and tunnel approach, including workers accommodation, batch plants and segment cast factory</p> <p>Utility works, including the installation or diversion of underground utilities within a multi-utility corridor, and the rights and restrictive covenants to construct, protect, operate, access and maintain those utility works</p>
23-151	CA5 and MUT6	<p>Acquisition of rights required for:</p> <p>Temporary construction compound at surface for facilitating main works at the A122 Lower Thames Crossing north portal and tunnel approach, including workers accommodation, batch plants and segment cast factory</p>



**Table 2: Acquisition of Rights and Temporary Possession of Land - by plot number**

Land plans plot ref.	DCO Work No(s).	Purpose for which the land is required:
23-151 Cont'd		Utility works, including the installation or diversion of underground utilities within a multi-utility corridor, and the rights and restrictive covenants to construct, protect, operate, access and maintain those utility works
23-153	CA5 and MUT6	Acquisition of rights required for: Temporary construction compound at surface for facilitating main works at the A122 Lower Thames Crossing north portal and tunnel approach, including workers accommodation, batch plants and segment cast factory Utility works, including the installation or diversion of underground utilities within a multi-utility corridor, and the rights and restrictive covenants to construct, protect, operate, access and maintain those utility works
23-154	CA5, MUT10 and MUT6	Acquisition of rights required for: Temporary construction compound at surface for facilitating main works at the A122 Lower Thames Crossing north portal and tunnel approach, including workers accommodation, batch plants and segment cast factory Utility works, including the installation or diversion of underground utilities within a multi-utility corridor, and the rights and restrictive covenants to construct, protect, operate, access and maintain those utility works
23-157	CA5, MUT10 and MUT6	Acquisition of rights required for: Temporary construction compound at surface for facilitating main works at the A122 Lower Thames Crossing north portal and tunnel approach, including workers accommodation, batch plants and segment cast factory Utility works, including the installation or diversion of underground utilities within a multi-utility corridor, and the rights and restrictive covenants to construct, protect, operate, access and maintain those utility works
23-161	CA5 and MUT6	Acquisition of rights required for: Temporary construction compound at surface for facilitating main works at the A122 Lower Thames Crossing north portal and tunnel approach, including workers accommodation, batch plants and segment cast factory Utility works, including the installation or diversion of underground utilities within a multi-utility corridor, and the rights and restrictive covenants to construct, protect, operate, access and maintain those utility works
23-162	CA5 and MUT6	Acquisition of rights required for: Temporary construction compound at surface for facilitating main works at the A122 Lower Thames Crossing north portal and tunnel approach, including workers accommodation, batch plants and segment cast factory Utility works, including the installation or diversion of underground utilities within a multi-utility corridor, and the rights and restrictive covenants to construct, protect, operate, access and maintain those utility works

**Table 2: Acquisition of Rights and Temporary Possession of Land - by plot number**

Land plans plot ref.	DCO Work No(s).	Purpose for which the land is required:
23-169	MUT6	Acquisition of rights required for: Utility works, including the installation or diversion of underground utilities within a multi-utility corridor, and the rights and restrictive covenants to construct, protect, operate, access and maintain those utility works
23-170	MU29	Acquisition of rights required for: Utility works, including the installation or diversion of underground utilities within a multi-utility corridor, and the rights and restrictive covenants to construct, protect, operate, access and maintain those utility works
23-175	MUT6	Acquisition of rights required for: Utility works, including the installation or diversion of underground utilities within a multi-utility corridor, and the rights and restrictive covenants to construct, protect, operate, access and maintain those utility works
23-176	MUT6	Acquisition of rights required for: Utility works, including the installation or diversion of underground utilities within a multi-utility corridor, and the rights and restrictive covenants to construct, protect, operate, access and maintain those utility works
23-177	MUT6	Acquisition of rights required for: Utility works, including the installation or diversion of underground utilities within a multi-utility corridor, and the rights and restrictive covenants to construct, protect, operate, access and maintain those utility works
23-178	MU33	Acquisition of rights required for: Utility works, including the installation or diversion of underground utilities within a multi-utility corridor, and the rights and restrictive covenants to construct, protect, operate, access and maintain those utility works
23-179	MU33	Acquisition of rights required for: Utility works, including the installation or diversion of underground utilities within a multi-utility corridor, and the rights and restrictive covenants to construct, protect, operate, access and maintain those utility works
23-181	E18, MU29 and MUT8	Acquisition of rights required for: Implementation of environmental mitigation works to create a site for protected species, and the rights and restrictive covenants to construct, protect, operate, access and maintain those environmental mitigation works  Utility works, including the installation or diversion of underground utilities within a multi-utility corridor, and the rights and restrictive covenants to construct, protect, operate, access and maintain those utility works

**Table 2: Acquisition of Rights and Temporary Possession of Land - by plot number**

Land plans plot ref.	DCO Work No(s).	Purpose for which the land is required:
23-182	MUT8	Acquisition of rights required for: Utility works, including the installation or diversion of underground utilities within a multi-utility corridor, and the rights and restrictive covenants to construct, protect, operate, access and maintain those utility works
23-183	MUT8	Acquisition of rights required for: Utility works, including the installation or diversion of underground utilities within a multi-utility corridor, and the rights and restrictive covenants to construct, protect, operate, access and maintain those utility works
23-184	MUT8	Acquisition of rights required for: Utility works, including the installation or diversion of underground utilities within a multi-utility corridor, and the rights and restrictive covenants to construct, protect, operate, access and maintain those utility works
24-01	MU35	Acquisition of rights required for: Utility works, including the installation or diversion of underground utilities within a multi-utility corridor, and the rights and restrictive covenants to construct, protect, operate, access and maintain those utility works
24-03	MU35	Acquisition of rights required for: Utility works, including the installation or diversion of underground utilities within a multi-utility corridor, and the rights and restrictive covenants to construct, protect, operate, access and maintain those utility works
24-05	MU35	Acquisition of rights required for: Utility works, including the installation or diversion of underground utilities within a multi-utility corridor, and the rights and restrictive covenants to construct, protect, operate, access and maintain those utility works
24-06	MU37, OH6 and OH7	Acquisition of rights required for: Provision for access for utility works, and the rights for access to maintain those utility works Provision for access for overhead lines diversion works, and the rights for access to maintain those overhead line diversion works
24-07	MU37, OH6 and OH7	Acquisition of rights required for: Provision for access for utility works, and the rights for access to maintain those utility works Provision for access for Overhead lines diversion works, and the rights for access to maintain those overhead line diversion works

**Table 2: Acquisition of Rights and Temporary Possession of Land - by plot number**

Land plans plot ref.	DCO Work No(s).	Purpose for which the land is required:
24-08	MU37, OH6 and OH7	Acquisition of rights required for: Utility works, including the installation or diversion of underground utilities within a multi-utility corridor, and the rights and restrictive covenants to construct, protect, operate, access and maintain those utility works Overhead lines diversion works, including the removal of existing overhead lines and pylons, construction of new overhead lines and pylons and works to existing overhead lines and pylons, and the rights and restrictive covenants to construct, protect, operate, access and maintain those overhead lines diversion works
24-12	MU37, OH6 and OH7	Acquisition of rights required for: Provision for access for utility works, and the rights for access to maintain those utility works Provision for access for overhead lines diversion works, and the rights for access to maintain those overhead line diversion works
24-17	OH5	Acquisition of rights required for: Provision for access for Overhead lines diversion works, and the rights for access to maintain those overhead line diversion works
24-22	OH5	Acquisition of rights required for: Provision for access for Overhead lines diversion works, and the rights for access to maintain those overhead line diversion works
24-23	OH5	Acquisition of rights required for: Provision for access for Overhead lines diversion works, and the rights for access to maintain those overhead line diversion works
24-25	MU37, OH6 and OH7	Acquisition of rights required for: Utility works, including the installation or diversion of underground utilities within a multi-utility corridor, and the rights and restrictive covenants to construct, protect, operate, access and maintain those utility works Overhead lines diversion works, including the removal of existing overhead lines and pylons, construction of new overhead lines and pylons and works to existing overhead lines and pylons, and the rights and restrictive covenants to construct, protect, operate, access and maintain those overhead lines diversion works
24-27	OH5	Acquisition of rights required for: Provision for access for Overhead lines diversion works, and the rights for access to maintain those overhead line diversion works
24-28	OH5	Acquisition of rights required for: Provision for access for Overhead lines diversion works, and the rights for access to maintain those overhead line diversion works
24-29	OH5	Acquisition of rights required for: Provision for access for Overhead lines diversion works, and the rights for access to maintain those overhead line diversion works

**Table 2: Acquisition of Rights and Temporary Possession of Land - by plot number**

Land plans plot ref.	DCO Work No(s).	Purpose for which the land is required:
24-30	MU37, OH6 and OH7	<p>Acquisition of rights required for:</p> <p>Utility works, including the installation or diversion of underground utilities within a multi-utility corridor, and the rights and restrictive covenants to construct, protect, operate, access and maintain those utility works</p> <p>Overhead lines diversion works, including the removal of existing overhead lines and pylons, construction of new overhead lines and pylons and works to existing overhead lines and pylons, and the rights and restrictive covenants to construct, protect, operate, access and maintain those overhead lines diversion works</p>
24-31	OH5	<p>Acquisition of rights required for:</p> <p>Provision for access for Overhead lines diversion works, and the rights for access to maintain those overhead line diversion works</p>
24-32	MU37, OH6 and OH7	<p>Acquisition of rights required for:</p> <p>Utility works, including the installation or diversion of underground utilities within a multi-utility corridor, and the rights and restrictive covenants to construct, protect, operate, access and maintain those utility works</p> <p>Overhead lines diversion works, including the removal of existing overhead lines and pylons, construction of new overhead lines and pylons and works to existing overhead lines and pylons, and the rights and restrictive covenants to construct, protect, operate, access and maintain those overhead lines diversion works</p>
24-34	OH6 and OH7	<p>Acquisition of rights required for:</p> <p>Overhead lines diversion works, including the removal of existing overhead lines and pylons, construction of new overhead lines and pylons and works to existing overhead lines and pylons, and the rights and restrictive covenants to construct, protect, operate, access and maintain those overhead lines diversion works</p>
24-42	OH5	<p>Acquisition of rights required for:</p> <p>Provision for access for Overhead lines diversion works, and the rights for access to maintain those overhead line diversion works</p>
24-43	MU36 and OH5	<p>Acquisition of rights required for:</p> <p>Utility works, including the installation or diversion of underground utilities within a multi-utility corridor, and the rights and restrictive covenants to construct, protect, operate, access and maintain those utility works</p> <p>Provision for access for Overhead lines diversion works, and the rights for access to maintain those overhead line diversion works</p>
24-45	MU34, MU36 and OH5	<p>Acquisition of rights required for:</p> <p>Utility works, including the installation or diversion of underground utilities within a multi-utility corridor, and the rights and restrictive covenants to construct, protect, operate, access and maintain those utility works</p> <p>Overhead lines diversion works, including the removal of existing overhead lines and pylons, construction of new overhead lines and pylons and works to existing overhead lines and pylons, and the rights and restrictive covenants to construct, protect, operate, access and maintain those overhead lines diversion works</p>

**Table 2: Acquisition of Rights and Temporary Possession of Land - by plot number**

Land plans plot ref.	DCO Work No(s).	Purpose for which the land is required:
24-46	MU36	Acquisition of rights required for: Utility works, including the installation or diversion of underground utilities within a multi-utility corridor, and the rights and restrictive covenants to construct, protect, operate, access and maintain those utility works
24-49	MU36 and OH5	Acquisition of rights required for: Utility works, including the installation or diversion of underground utilities within a multi-utility corridor, and the rights and restrictive covenants to construct, protect, operate, access and maintain those utility works  Provision for access for Overhead lines diversion works, and the rights for access to maintain those overhead line diversion works
24-53	OH5	Acquisition of rights required for: Overhead lines diversion works, including the removal of existing overhead lines and pylons, construction of new overhead lines and pylons and works to existing overhead lines and pylons, and the rights and restrictive covenants to construct, protect, operate, access and maintain those overhead lines diversion works
24-56	MU36	Acquisition of rights required for: Utility works, including the installation or diversion of underground utilities within a multi-utility corridor, and the rights and restrictive covenants to construct, protect, operate, access and maintain those utility works
24-59	MU36	Acquisition of rights required for: Utility works, including the installation or diversion of underground utilities within a multi-utility corridor, and the rights and restrictive covenants to construct, protect, operate, access and maintain those utility works
24-62	MU34, MU36 and OH5	Acquisition of rights required for: Utility works, including the installation or diversion of underground utilities within a multi-utility corridor, and the rights and restrictive covenants to construct, protect, operate, access and maintain those utility works  Overhead lines diversion works, including the removal of existing overhead lines and pylons, construction of new overhead lines and pylons and works to existing overhead lines and pylons, and the rights and restrictive covenants to construct, protect, operate, access and maintain those overhead lines diversion works
24-63	OH5	Acquisition of rights required for: Overhead lines diversion works, including the removal of existing overhead lines and pylons, construction of new overhead lines and pylons and works to existing overhead lines and pylons, and the rights and restrictive covenants to construct, protect, operate, access and maintain those overhead lines diversion works

**Table 2: Acquisition of Rights and Temporary Possession of Land - by plot number**

Land plans plot ref.	DCO Work No(s).	Purpose for which the land is required:
24-67	OH5	Acquisition of rights required for: Overhead lines diversion works, including the removal of existing overhead lines and pylons, construction of new overhead lines and pylons and works to existing overhead lines and pylons, and the rights and restrictive covenants to construct, protect, operate, access and maintain those overhead lines diversion works
24-68	MU36	Acquisition of rights required for: Utility works, including the installation or diversion of underground utilities within a multi-utility corridor, and the rights and restrictive covenants to construct, protect, operate, access and maintain those utility works
24-69	OH5	Acquisition of rights required for: Overhead lines diversion works, including the removal of existing overhead lines and pylons, construction of new overhead lines and pylons and works to existing overhead lines and pylons, and the rights and restrictive covenants to construct, protect, operate, access and maintain those overhead lines diversion works
24-80	OH5	Acquisition of rights required for: Overhead lines diversion works, including the removal of existing overhead lines and pylons, construction of new overhead lines and pylons and works to existing overhead lines and pylons, and the rights and restrictive covenants to construct, protect, operate, access and maintain those overhead lines diversion works
24-81	OH5	Acquisition of rights required for: Overhead lines diversion works, including the removal of existing overhead lines and pylons, construction of new overhead lines and pylons and works to existing overhead lines and pylons, and the rights and restrictive covenants to construct, protect, operate, access and maintain those overhead lines diversion works
24-82	OH5 and ULH12	Acquisition of rights required for: Overhead lines diversion works, including the removal of existing overhead lines and pylons, construction of new overhead lines and pylons and works to existing overhead lines and pylons, and the rights and restrictive covenants to construct, protect, operate, access and maintain those overhead lines diversion works The establishment of a temporary utilities logistic hub for facilitating utility works
24-83	OH3, OH4, OHT2 and OHT3	Acquisition of rights required for: Overhead lines diversion works, including the removal of existing overhead lines and pylons, construction of new overhead lines and pylons and works to existing overhead lines and pylons, and the rights and restrictive covenants to construct, protect, operate, access and maintain those overhead lines diversion works
24-84	OH3, OH4 and OHT2	Acquisition of rights required for: Overhead lines diversion works, including the removal of existing overhead lines and pylons, construction of new overhead lines and pylons and works to existing overhead lines and pylons, and the rights and restrictive covenants to construct, protect, operate, access and maintain those overhead lines diversion works

**Table 2: Acquisition of Rights and Temporary Possession of Land - by plot number**

Land plans plot ref.	DCO Work No(s).	Purpose for which the land is required:
24-90	MU36	Acquisition of rights required for: Utility works, including the installation or diversion of underground utilities within a multi-utility corridor, and the rights and restrictive covenants to construct, protect, operate, access and maintain those utility works
24-91	MU36, OH3, OH4 and OHT2	Acquisition of rights required for: Utility works, including the installation or diversion of underground utilities within a multi-utility corridor, and the rights and restrictive covenants to construct, protect, operate, access and maintain those utility works  Overhead lines diversion works, including the removal of existing overhead lines and pylons, construction of new overhead lines and pylons and works to existing overhead lines and pylons, and the rights and restrictive covenants to construct, protect, operate, access and maintain those overhead lines diversion works
24-92	OH3, OH4, OHT2 and OHT3	Acquisition of rights required for: Overhead lines diversion works, including the removal of existing overhead lines and pylons, construction of new overhead lines and pylons and works to existing overhead lines and pylons, and the rights and restrictive covenants to construct, protect, operate, access and maintain those overhead lines diversion works
24-93	OH3, OH4, OHT2 and OHT3	Acquisition of rights required for: Overhead lines diversion works, including the removal of existing overhead lines and pylons, construction of new overhead lines and pylons and works to existing overhead lines and pylons, and the rights and restrictive covenants to construct, protect, operate, access and maintain those overhead lines diversion works
24-95	MU28, MU36, MUT6, OH3, OH4, OHT2 and OHT3	Acquisition of rights required for: Utility works, including the installation or diversion of underground utilities within a multi-utility corridor, and the rights and restrictive covenants to construct, protect, operate, access and maintain those utility works  Overhead lines diversion works, including the removal of existing overhead lines and pylons, construction of new overhead lines and pylons and works to existing overhead lines and pylons, and the rights and restrictive covenants to construct, protect, operate, access and maintain those overhead lines diversion works
24-96	MU36, OH4 and OHT2	Acquisition of rights required for: Utility works, including the installation or diversion of underground utilities within a multi-utility corridor, and the rights and restrictive covenants to construct, protect, operate, access and maintain those utility works  Overhead lines diversion works, including the removal of existing overhead lines and pylons, construction of new overhead lines and pylons and works to existing overhead lines and pylons, and the rights and restrictive covenants to construct, protect, operate, access and maintain those overhead lines diversion works
24-98	OH3, OH4, OHT2 and OHT3	Acquisition of rights required for: Overhead lines diversion works, including the removal of existing overhead lines and pylons, construction of new overhead lines and pylons and works to existing overhead lines and pylons, and the rights and restrictive covenants to construct, protect, operate, access and maintain those overhead lines diversion works



**Table 2: Acquisition of Rights and Temporary Possession of Land - by plot number**

Land plans plot ref.	DCO Work No(s).	Purpose for which the land is required:
24-99	OH3, OH4, OHT2 and OHT3	Acquisition of rights required for: Overhead lines diversion works, including the removal of existing overhead lines and pylons, construction of new overhead lines and pylons and works to existing overhead lines and pylons, and the rights and restrictive covenants to construct, protect, operate, access and maintain those overhead lines diversion works
24-100	MU28, MU36, OH3, OH4, OHT2 and OHT3	Acquisition of rights required for: Utility works, including the installation or diversion of underground utilities within a multi-utility corridor, and the rights and restrictive covenants to construct, protect, operate, access and maintain those utility works  Overhead lines diversion works, including the removal of existing overhead lines and pylons, construction of new overhead lines and pylons and works to existing overhead lines and pylons, and the rights and restrictive covenants to construct, protect, operate, access and maintain those overhead lines diversion works
24-103	MU36, OH4 and OHT2	Acquisition of rights required for: Utility works, including the installation or diversion of underground utilities within a multi-utility corridor, and the rights and restrictive covenants to construct, protect, operate, access and maintain those utility works  Overhead lines diversion works, including the removal of existing overhead lines and pylons, construction of new overhead lines and pylons and works to existing overhead lines and pylons, and the rights and restrictive covenants to construct, protect, operate, access and maintain those overhead lines diversion works
24-105	MU36, OH4 and OHT2	Acquisition of rights required for: Utility works, including the installation or diversion of underground utilities within a multi-utility corridor, and the rights and restrictive covenants to construct, protect, operate, access and maintain those utility works  Overhead lines diversion works, including the removal of existing overhead lines and pylons, construction of new overhead lines and pylons and works to existing overhead lines and pylons, and the rights and restrictive covenants to construct, protect, operate, access and maintain those overhead lines diversion works
24-109	MU36, OH4, OHT2 and OHT3	Acquisition of rights required for: Utility works, including the installation or diversion of underground utilities within a multi-utility corridor, and the rights and restrictive covenants to construct, protect, operate, access and maintain those utility works  Overhead lines diversion works, including the removal of existing overhead lines and pylons, construction of new overhead lines and pylons and works to existing overhead lines and pylons, and the rights and restrictive covenants to construct, protect, operate, access and maintain those overhead lines diversion works
24-112	MU34 and OH4	Acquisition of rights required for: Utility works, including the installation or diversion of underground utilities within a multi-utility corridor, and the rights and restrictive covenants to construct, protect, operate, access and maintain those utility works  Overhead lines diversion works, including the removal of existing overhead lines and pylons, construction of new overhead lines and pylons and works to existing overhead lines and pylons, and the rights and restrictive covenants to construct, protect, operate, access and maintain those overhead lines diversion works

**Table 2: Acquisition of Rights and Temporary Possession of Land - by plot number**

Land plans plot ref.	DCO Work No(s).	Purpose for which the land is required:
24-113	MU34 and OH4	<p>Acquisition of rights required for:</p> <p>Utility works, including the installation or diversion of underground utilities within a multi-utility corridor, and the rights and restrictive covenants to construct, protect, operate, access and maintain those utility works</p> <p>Overhead lines diversion works, including the removal of existing overhead lines and pylons, construction of new overhead lines and pylons and works to existing overhead lines and pylons, and the rights and restrictive covenants to construct, protect, operate, access and maintain those overhead lines diversion works</p>
24-120	5W and OH4	<p>Acquisition of rights required for:</p> <p>Construction of a new public right of way between the new public right of way underneath the Tilbury viaduct and footpath FP61</p> <p>Overhead lines diversion works, including the removal of existing overhead lines and pylons, construction of new overhead lines and pylons and works to existing overhead lines and pylons, and the rights and restrictive covenants to construct, protect, operate, access and maintain those overhead lines diversion works</p>
24-121	5W and OH4	<p>Acquisition of rights required for:</p> <p>Construction of a new public right of way between the new public right of way underneath the Tilbury viaduct and footpath FP61</p> <p>Overhead lines diversion works, including the removal of existing overhead lines and pylons, construction of new overhead lines and pylons and works to existing overhead lines and pylons, and the rights and restrictive covenants to construct, protect, operate, access and maintain those overhead lines diversion works</p>
24-123	5W and OH4	<p>Acquisition of rights required for:</p> <p>Construction of a new public right of way between the new public right of way underneath the Tilbury viaduct and footpath FP61</p> <p>Overhead lines diversion works, including the removal of existing overhead lines and pylons, construction of new overhead lines and pylons and works to existing overhead lines and pylons, and the rights and restrictive covenants to construct, protect, operate, access and maintain those overhead lines diversion works</p>
24-124	5W, MU28, OH3 and OH4	<p>Acquisition of rights required for:</p> <p>Construction of a new public right of way between the new public right of way underneath the Tilbury viaduct and footpath FP61</p> <p>Utility works, including the installation or diversion of underground utilities within a multi-utility corridor, and the rights and restrictive covenants to construct, protect, operate, access and maintain those utility works</p> <p>Overhead lines diversion works, including the removal of existing overhead lines and pylons, construction of new overhead lines and pylons and works to existing overhead lines and pylons, and the rights and restrictive covenants to construct, protect, operate, access and maintain those overhead lines diversion works</p>
24-126	MU36	<p>Acquisition of rights required for:</p> <p>Utility works, including the installation or diversion of underground utilities within a multi-utility corridor, and the rights and restrictive covenants to construct, protect, operate, access and maintain those utility works</p>

**Table 2: Acquisition of Rights and Temporary Possession of Land - by plot number**

Land plans plot ref.	DCO Work No(s).	Purpose for which the land is required:
24-129	MU36	Acquisition of rights required for: Utility works, including the installation or diversion of underground utilities within a multi-utility corridor, and the rights and restrictive covenants to construct, protect, operate, access and maintain those utility works
24-130	MU36	Acquisition of rights required for: Utility works, including the installation or diversion of underground utilities within a multi-utility corridor, and the rights and restrictive covenants to construct, protect, operate, access and maintain those utility works
24-133	MUT6	Acquisition of rights required for: Utility works, including the installation or diversion of underground utilities within a multi-utility corridor, and the rights and restrictive covenants to construct, protect, operate, access and maintain those utility works
24-136	MU34, MU35, MU36, MUT6 and OH4	Acquisition of rights required for: Utility works, including the installation or diversion of underground utilities within a multi-utility corridor, and the rights and restrictive covenants to construct, protect, operate, access and maintain those utility works  Provision for access for Overhead lines diversion works, and the rights for access to maintain those overhead line diversion works
24-153	MU34	Acquisition of rights required for: Utility works, including the installation or diversion of underground utilities within a multi-utility corridor, and the rights and restrictive covenants to construct, protect, operate, access and maintain those utility works
24-160	MU35	Acquisition of rights required for: Utility works, including the installation or diversion of underground utilities within a multi-utility corridor, and the rights and restrictive covenants to construct, protect, operate, access and maintain those utility works
24-161	MU35	Acquisition of rights required for: Utility works, including the installation or diversion of underground utilities within a multi-utility corridor, and the rights and restrictive covenants to construct, protect, operate, access and maintain those utility works
24-162	MU35	Acquisition of rights required for: Utility works, including the installation or diversion of underground utilities within a multi-utility corridor, and the rights and restrictive covenants to construct, protect, operate, access and maintain those utility works

**Table 2: Acquisition of Rights and Temporary Possession of Land - by plot number**

Land plans plot ref.	DCO Work No(s).	Purpose for which the land is required:
24-163	MU35	Acquisition of rights required for: Utility works, including the installation or diversion of underground utilities within a multi-utility corridor, and the rights and restrictive covenants to construct, protect, operate, access and maintain those utility works
24-191	5W, MU28, MU34, MUT6, OH3 and OH4	Acquisition of rights required for: Construction of a new public right of way between the new public right of way underneath the Tilbury viaduct and footpath FP61 Utility works, including the installation or diversion of underground utilities within a multi-utility corridor, and the rights and restrictive covenants to construct, protect, operate, access and maintain those utility works Overhead lines diversion works, including the removal of existing overhead lines and pylons, construction of new overhead lines and pylons and works to existing overhead lines and pylons, and the rights and restrictive covenants to construct, protect, operate, access and maintain those overhead lines diversion works
24-192	5W and MUT6	Acquisition of rights required for: Construction of a new public right of way between the new public right of way underneath the Tilbury viaduct and footpath FP61 Utility works, including the installation or diversion of underground utilities within a multi-utility corridor, and the rights and restrictive covenants to construct, protect, operate, access and maintain those utility works
24-193	5W and MUT6	Acquisition of rights required for: Construction of a new public right of way between the new public right of way underneath the Tilbury viaduct and footpath FP61 Utility works, including the installation or diversion of underground utilities within a multi-utility corridor, and the rights and restrictive covenants to construct, protect, operate, access and maintain those utility works
25-01	MUT14	Acquisition of rights required for: Utility works, including the installation or diversion of underground utilities within a multi-utility corridor, and the rights and restrictive covenants to construct, protect, operate, access and maintain those utility works
25-02	MUT14	Acquisition of rights required for: Utility works, including the installation or diversion of underground utilities within a multi-utility corridor, and the rights and restrictive covenants to construct, protect, operate, access and maintain those utility works
25-03	MUT14	Acquisition of rights required for: Utility works, including the installation or diversion of underground utilities within a multi-utility corridor, and the rights and restrictive covenants to construct, protect, operate, access and maintain those utility works

**Table 2: Acquisition of Rights and Temporary Possession of Land - by plot number**

Land plans plot ref.	DCO Work No(s).	Purpose for which the land is required:
25-04	MUT14	Acquisition of rights required for: Utility works, including the installation or diversion of underground utilities within a multi-utility corridor, and the rights and restrictive covenants to construct, protect, operate, access and maintain those utility works
25-05	MUT14	Acquisition of rights required for: Utility works, including the installation or diversion of underground utilities within a multi-utility corridor, and the rights and restrictive covenants to construct, protect, operate, access and maintain those utility works
25-06	MUT14	Acquisition of rights required for: Utility works, including the installation or diversion of underground utilities within a multi-utility corridor, and the rights and restrictive covenants to construct, protect, operate, access and maintain those utility works
25-07	MUT14	Acquisition of rights required for: Utility works, including the installation or diversion of underground utilities within a multi-utility corridor, and the rights and restrictive covenants to construct, protect, operate, access and maintain those utility works
25-08	MUT14	Acquisition of rights required for: Utility works, including the installation or diversion of underground utilities within a multi-utility corridor, and the rights and restrictive covenants to construct, protect, operate, access and maintain those utility works
25-09	MUT14	Acquisition of rights required for: Utility works, including the installation or diversion of underground utilities within a multi-utility corridor, and the rights and restrictive covenants to construct, protect, operate, access and maintain those utility works
25-10	MUT14	Acquisition of rights required for: Utility works, including the installation or diversion of underground utilities within a multi-utility corridor, and the rights and restrictive covenants to construct, protect, operate, access and maintain those utility works
25-11	MUT14	Acquisition of rights required for: Utility works, including the installation or diversion of underground utilities within a multi-utility corridor, and the rights and restrictive covenants to construct, protect, operate, access and maintain those utility works

**Table 2: Acquisition of Rights and Temporary Possession of Land - by plot number**

Land plans plot ref.	DCO Work No(s).	Purpose for which the land is required:
25-12	MUT14	Acquisition of rights required for: Utility works, including the installation or diversion of underground utilities within a multi-utility corridor, and the rights and restrictive covenants to construct, protect, operate, access and maintain those utility works
25-13	MUT14	Acquisition of rights required for: Utility works, including the installation or diversion of underground utilities within a multi-utility corridor, and the rights and restrictive covenants to construct, protect, operate, access and maintain those utility works
25-14	MUT14	Acquisition of rights required for: Utility works, including the installation or diversion of underground utilities within a multi-utility corridor, and the rights and restrictive covenants to construct, protect, operate, access and maintain those utility works
25-15	MUT14	Acquisition of rights required for: Utility works, including the installation or diversion of underground utilities within a multi-utility corridor, and the rights and restrictive covenants to construct, protect, operate, access and maintain those utility works
25-16	MUT14	Acquisition of rights required for: Utility works, including the installation or diversion of underground utilities within a multi-utility corridor, and the rights and restrictive covenants to construct, protect, operate, access and maintain those utility works
25-17	MUT14	Acquisition of rights required for: Utility works, including the installation or diversion of underground utilities within a multi-utility corridor, and the rights and restrictive covenants to construct, protect, operate, access and maintain those utility works
25-18	MUT14	Acquisition of rights required for: Utility works, including the installation or diversion of underground utilities within a multi-utility corridor, and the rights and restrictive covenants to construct, protect, operate, access and maintain those utility works
25-19	MUT14	Acquisition of rights required for: Utility works, including the installation or diversion of underground utilities within a multi-utility corridor, and the rights and restrictive covenants to construct, protect, operate, access and maintain those utility works

**Table 2: Acquisition of Rights and Temporary Possession of Land - by plot number**

Land plans plot ref.	DCO Work No(s).	Purpose for which the land is required:
25-20	MUT14	Acquisition of rights required for: Utility works, including the installation or diversion of underground utilities within a multi-utility corridor, and the rights and restrictive covenants to construct, protect, operate, access and maintain those utility works
25-21	MUT14	Acquisition of rights required for: Utility works, including the installation or diversion of underground utilities within a multi-utility corridor, and the rights and restrictive covenants to construct, protect, operate, access and maintain those utility works
25-22	MUT14	Acquisition of rights required for: Utility works, including the installation or diversion of underground utilities within a multi-utility corridor, and the rights and restrictive covenants to construct, protect, operate, access and maintain those utility works
25-23	MUT14	Acquisition of rights required for: Utility works, including the installation or diversion of underground utilities within a multi-utility corridor, and the rights and restrictive covenants to construct, protect, operate, access and maintain those utility works
25-24	MUT14	Acquisition of rights required for: Utility works, including the installation or diversion of underground utilities within a multi-utility corridor, and the rights and restrictive covenants to construct, protect, operate, access and maintain those utility works
25-25	MUT14	Acquisition of rights required for: Utility works, including the installation or diversion of underground utilities within a multi-utility corridor, and the rights and restrictive covenants to construct, protect, operate, access and maintain those utility works
25-26	MUT14	Acquisition of rights required for: Utility works, including the installation or diversion of underground utilities within a multi-utility corridor, and the rights and restrictive covenants to construct, protect, operate, access and maintain those utility works
25-27	MUT14	Acquisition of rights required for: Utility works, including the installation or diversion of underground utilities within a multi-utility corridor, and the rights and restrictive covenants to construct, protect, operate, access and maintain those utility works

**Table 2: Acquisition of Rights and Temporary Possession of Land - by plot number**

Land plans plot ref.	DCO Work No(s).	Purpose for which the land is required:
25-28	MUT14	Acquisition of rights required for: Utility works, including the installation or diversion of underground utilities within a multi-utility corridor, and the rights and restrictive covenants to construct, protect, operate, access and maintain those utility works
25-29	MUT14	Acquisition of rights required for: Utility works, including the installation or diversion of underground utilities within a multi-utility corridor, and the rights and restrictive covenants to construct, protect, operate, access and maintain those utility works
25-30	MUT14	Acquisition of rights required for: Utility works, including the installation or diversion of underground utilities within a multi-utility corridor, and the rights and restrictive covenants to construct, protect, operate, access and maintain those utility works
25-31	MUT14	Acquisition of rights required for: Utility works, including the installation or diversion of underground utilities within a multi-utility corridor, and the rights and restrictive covenants to construct, protect, operate, access and maintain those utility works
25-32	MUT14	Acquisition of rights required for: Utility works, including the installation or diversion of underground utilities within a multi-utility corridor, and the rights and restrictive covenants to construct, protect, operate, access and maintain those utility works
25-33	MUT14	Acquisition of rights required for: Utility works, including the installation or diversion of underground utilities within a multi-utility corridor, and the rights and restrictive covenants to construct, protect, operate, access and maintain those utility works
25-34	MUT14	Acquisition of rights required for: Utility works, including the installation or diversion of underground utilities within a multi-utility corridor, and the rights and restrictive covenants to construct, protect, operate, access and maintain those utility works
25-35	MUT14	Acquisition of rights required for: Utility works, including the installation or diversion of underground utilities within a multi-utility corridor, and the rights and restrictive covenants to construct, protect, operate, access and maintain those utility works



**Table 2: Acquisition of Rights and Temporary Possession of Land - by plot number**

Land plans plot ref.	DCO Work No(s).	Purpose for which the land is required:
25-36	MUT14	Acquisition of rights required for: Utility works, including the installation or diversion of underground utilities within a multi-utility corridor, and the rights and restrictive covenants to construct, protect, operate, access and maintain those utility works
25-37	MUT14	Acquisition of rights required for: Utility works, including the installation or diversion of underground utilities within a multi-utility corridor, and the rights and restrictive covenants to construct, protect, operate, access and maintain those utility works
25-38	MUT14	Acquisition of rights required for: Utility works, including the installation or diversion of underground utilities within a multi-utility corridor, and the rights and restrictive covenants to construct, protect, operate, access and maintain those utility works
25-39	MUT14	Acquisition of rights required for: Utility works, including the installation or diversion of underground utilities within a multi-utility corridor, and the rights and restrictive covenants to construct, protect, operate, access and maintain those utility works
25-40	MUT14	Acquisition of rights required for: Utility works, including the installation or diversion of underground utilities within a multi-utility corridor, and the rights and restrictive covenants to construct, protect, operate, access and maintain those utility works
25-41	MUT14	Acquisition of rights required for: Utility works, including the installation or diversion of underground utilities within a multi-utility corridor, and the rights and restrictive covenants to construct, protect, operate, access and maintain those utility works
25-42	MUT14	Acquisition of rights required for: Utility works, including the installation or diversion of underground utilities within a multi-utility corridor, and the rights and restrictive covenants to construct, protect, operate, access and maintain those utility works
25-43	MUT14	Acquisition of rights required for: Utility works, including the installation or diversion of underground utilities within a multi-utility corridor, and the rights and restrictive covenants to construct, protect, operate, access and maintain those utility works

**Table 2: Acquisition of Rights and Temporary Possession of Land - by plot number**

Land plans plot ref.	DCO Work No(s).	Purpose for which the land is required:
25-44	MUT14	Acquisition of rights required for: Utility works, including the installation or diversion of underground utilities within a multi-utility corridor, and the rights and restrictive covenants to construct, protect, operate, access and maintain those utility works
25-45	MUT14	Acquisition of rights required for: Utility works, including the installation or diversion of underground utilities within a multi-utility corridor, and the rights and restrictive covenants to construct, protect, operate, access and maintain those utility works
25-46	MUT14	Acquisition of rights required for: Utility works, including the installation or diversion of underground utilities within a multi-utility corridor, and the rights and restrictive covenants to construct, protect, operate, access and maintain those utility works
25-47	MUT14	Acquisition of rights required for: Utility works, including the installation or diversion of underground utilities within a multi-utility corridor, and the rights and restrictive covenants to construct, protect, operate, access and maintain those utility works
25-48	MUT14	Acquisition of rights required for: Utility works, including the installation or diversion of underground utilities within a multi-utility corridor, and the rights and restrictive covenants to construct, protect, operate, access and maintain those utility works
25-49	MUT14	Acquisition of rights required for: Utility works, including the installation or diversion of underground utilities within a multi-utility corridor, and the rights and restrictive covenants to construct, protect, operate, access and maintain those utility works
25-50	MUT14	Acquisition of rights required for: Utility works, including the installation or diversion of underground utilities within a multi-utility corridor, and the rights and restrictive covenants to construct, protect, operate, access and maintain those utility works
25-51	MUT14	Acquisition of rights required for: Utility works, including the installation or diversion of underground utilities within a multi-utility corridor, and the rights and restrictive covenants to construct, protect, operate, access and maintain those utility works

**Table 2: Acquisition of Rights and Temporary Possession of Land - by plot number**

Land plans plot ref.	DCO Work No(s).	Purpose for which the land is required:
25-52	MUT14	Acquisition of rights required for: Utility works, including the installation or diversion of underground utilities within a multi-utility corridor, and the rights and restrictive covenants to construct, protect, operate, access and maintain those utility works
25-53	MUT14	Acquisition of rights required for: Utility works, including the installation or diversion of underground utilities within a multi-utility corridor, and the rights and restrictive covenants to construct, protect, operate, access and maintain those utility works
25-54	MUT14	Acquisition of rights required for: Utility works, including the installation or diversion of underground utilities within a multi-utility corridor, and the rights and restrictive covenants to construct, protect, operate, access and maintain those utility works
25-55	MUT14	Acquisition of rights required for: Utility works, including the installation or diversion of underground utilities within a multi-utility corridor, and the rights and restrictive covenants to construct, protect, operate, access and maintain those utility works
25-56	MUT14	Acquisition of rights required for: Utility works, including the installation or diversion of underground utilities within a multi-utility corridor, and the rights and restrictive covenants to construct, protect, operate, access and maintain those utility works
25-57	MUT14	Acquisition of rights required for: Utility works, including the installation or diversion of underground utilities within a multi-utility corridor, and the rights and restrictive covenants to construct, protect, operate, access and maintain those utility works
25-58	MUT14	Acquisition of rights required for: Utility works, including the installation or diversion of underground utilities within a multi-utility corridor, and the rights and restrictive covenants to construct, protect, operate, access and maintain those utility works
25-59	MUT14	Acquisition of rights required for: Utility works, including the installation or diversion of underground utilities within a multi-utility corridor, and the rights and restrictive covenants to construct, protect, operate, access and maintain those utility works

**Table 2: Acquisition of Rights and Temporary Possession of Land - by plot number**

Land plans plot ref.	DCO Work No(s).	Purpose for which the land is required:
25-60	MUT14	Acquisition of rights required for: Utility works, including the installation or diversion of underground utilities within a multi-utility corridor, and the rights and restrictive covenants to construct, protect, operate, access and maintain those utility works
25-61	MUT14	Acquisition of rights required for: Utility works, including the installation or diversion of underground utilities within a multi-utility corridor, and the rights and restrictive covenants to construct, protect, operate, access and maintain those utility works
25-62	MUT14	Acquisition of rights required for: Utility works, including the installation or diversion of underground utilities within a multi-utility corridor, and the rights and restrictive covenants to construct, protect, operate, access and maintain those utility works
25-63	MUT14	Acquisition of rights required for: Utility works, including the installation or diversion of underground utilities within a multi-utility corridor, and the rights and restrictive covenants to construct, protect, operate, access and maintain those utility works
25-64	MUT14	Acquisition of rights required for: Utility works, including the installation or diversion of underground utilities within a multi-utility corridor, and the rights and restrictive covenants to construct, protect, operate, access and maintain those utility works
25-65	MUT14	Acquisition of rights required for: Utility works, including the installation or diversion of underground utilities within a multi-utility corridor, and the rights and restrictive covenants to construct, protect, operate, access and maintain those utility works
25-66	MUT14	Acquisition of rights required for: Utility works, including the installation or diversion of underground utilities within a multi-utility corridor, and the rights and restrictive covenants to construct, protect, operate, access and maintain those utility works
25-67	MUT14	Acquisition of rights required for: Utility works, including the installation or diversion of underground utilities within a multi-utility corridor, and the rights and restrictive covenants to construct, protect, operate, access and maintain those utility works

**Table 2: Acquisition of Rights and Temporary Possession of Land - by plot number**

Land plans plot ref.	DCO Work No(s).	Purpose for which the land is required:
25-68	MUT14	Acquisition of rights required for: Utility works, including the installation or diversion of underground utilities within a multi-utility corridor, and the rights and restrictive covenants to construct, protect, operate, access and maintain those utility works
25-69	MUT14	Acquisition of rights required for: Utility works, including the installation or diversion of underground utilities within a multi-utility corridor, and the rights and restrictive covenants to construct, protect, operate, access and maintain those utility works
25-70	MUT14	Acquisition of rights required for: Utility works, including the installation or diversion of underground utilities within a multi-utility corridor, and the rights and restrictive covenants to construct, protect, operate, access and maintain those utility works
25-71	MUT14	Acquisition of rights required for: Utility works, including the installation or diversion of underground utilities within a multi-utility corridor, and the rights and restrictive covenants to construct, protect, operate, access and maintain those utility works
25-72	MUT14	Acquisition of rights required for: Utility works, including the installation or diversion of underground utilities within a multi-utility corridor, and the rights and restrictive covenants to construct, protect, operate, access and maintain those utility works
25-73	MUT14	Acquisition of rights required for: Utility works, including the installation or diversion of underground utilities within a multi-utility corridor, and the rights and restrictive covenants to construct, protect, operate, access and maintain those utility works
25-74	MUT14	Acquisition of rights required for: Utility works, including the installation or diversion of underground utilities within a multi-utility corridor, and the rights and restrictive covenants to construct, protect, operate, access and maintain those utility works
25-75	MUT14	Acquisition of rights required for: Utility works, including the installation or diversion of underground utilities within a multi-utility corridor, and the rights and restrictive covenants to construct, protect, operate, access and maintain those utility works

**Table 2: Acquisition of Rights and Temporary Possession of Land - by plot number**

Land plans plot ref.	DCO Work No(s).	Purpose for which the land is required:
25-76	MUT14	Acquisition of rights required for: Utility works, including the installation or diversion of underground utilities within a multi-utility corridor, and the rights and restrictive covenants to construct, protect, operate, access and maintain those utility works
25-77	MUT14	Acquisition of rights required for: Utility works, including the installation or diversion of underground utilities within a multi-utility corridor, and the rights and restrictive covenants to construct, protect, operate, access and maintain those utility works
25-78	MUT14	Acquisition of rights required for: Utility works, including the installation or diversion of underground utilities within a multi-utility corridor, and the rights and restrictive covenants to construct, protect, operate, access and maintain those utility works
25-81	MUT14	Acquisition of rights required for: Utility works, including the installation or diversion of underground utilities within a multi-utility corridor, and the rights and restrictive covenants to construct, protect, operate, access and maintain those utility works
25-82	MUT14	Acquisition of rights required for: Utility works, including the installation or diversion of underground utilities within a multi-utility corridor, and the rights and restrictive covenants to construct, protect, operate, access and maintain those utility works
25-83	MUT14	Acquisition of rights required for: Utility works, including the installation or diversion of underground utilities within a multi-utility corridor, and the rights and restrictive covenants to construct, protect, operate, access and maintain those utility works
25-84	MUT14	Acquisition of rights required for: Utility works, including the installation or diversion of underground utilities within a multi-utility corridor, and the rights and restrictive covenants to construct, protect, operate, access and maintain those utility works
25-85	MUT14	Acquisition of rights required for: Utility works, including the installation or diversion of underground utilities within a multi-utility corridor, and the rights and restrictive covenants to construct, protect, operate, access and maintain those utility works

**Table 2: Acquisition of Rights and Temporary Possession of Land - by plot number**

Land plans plot ref.	DCO Work No(s).	Purpose for which the land is required:
25-86	MUT14	Acquisition of rights required for: Utility works, including the installation or diversion of underground utilities within a multi-utility corridor, and the rights and restrictive covenants to construct, protect, operate, access and maintain those utility works
25-87	MUT14	Acquisition of rights required for: Utility works, including the installation or diversion of underground utilities within a multi-utility corridor, and the rights and restrictive covenants to construct, protect, operate, access and maintain those utility works
25-88	MUT14	Acquisition of rights required for: Utility works, including the installation or diversion of underground utilities within a multi-utility corridor, and the rights and restrictive covenants to construct, protect, operate, access and maintain those utility works
25-89	MUT14	Acquisition of rights required for: Utility works, including the installation or diversion of underground utilities within a multi-utility corridor, and the rights and restrictive covenants to construct, protect, operate, access and maintain those utility works
25-90	MUT14	Acquisition of rights required for: Utility works, including the installation or diversion of underground utilities within a multi-utility corridor, and the rights and restrictive covenants to construct, protect, operate, access and maintain those utility works
25-91	MUT14	Acquisition of rights required for: Utility works, including the installation or diversion of underground utilities within a multi-utility corridor, and the rights and restrictive covenants to construct, protect, operate, access and maintain those utility works
25-92	MUT14	Acquisition of rights required for: Utility works, including the installation or diversion of underground utilities within a multi-utility corridor, and the rights and restrictive covenants to construct, protect, operate, access and maintain those utility works
25-93	MU35	Acquisition of rights required for: Utility works, including the installation or diversion of underground utilities within a multi-utility corridor, and the rights and restrictive covenants to construct, protect, operate, access and maintain those utility works

**Table 2: Acquisition of Rights and Temporary Possession of Land - by plot number**

Land plans plot ref.	DCO Work No(s).	Purpose for which the land is required:
25-95	MU35	Acquisition of rights required for: Utility works, including the installation or diversion of underground utilities within a multi-utility corridor, and the rights and restrictive covenants to construct, protect, operate, access and maintain those utility works
25-98	MU35	Acquisition of rights required for: Utility works, including the installation or diversion of underground utilities within a multi-utility corridor, and the rights and restrictive covenants to construct, protect, operate, access and maintain those utility works
25-99	MU35	Acquisition of rights required for: Utility works, including the installation or diversion of underground utilities within a multi-utility corridor, and the rights and restrictive covenants to construct, protect, operate, access and maintain those utility works
25-101	MU35	Acquisition of rights required for: Utility works, including the installation or diversion of underground utilities within a multi-utility corridor, and the rights and restrictive covenants to construct, protect, operate, access and maintain those utility works
25-102	MU35	Acquisition of rights required for: Utility works, including the installation or diversion of underground utilities within a multi-utility corridor, and the rights and restrictive covenants to construct, protect, operate, access and maintain those utility works
25-106	MU35	Acquisition of rights required for: Utility works, including the installation or diversion of underground utilities within a multi-utility corridor, and the rights and restrictive covenants to construct, protect, operate, access and maintain those utility works
25-109	MU35	Acquisition of rights required for: Utility works, including the installation or diversion of underground utilities within a multi-utility corridor, and the rights and restrictive covenants to construct, protect, operate, access and maintain those utility works
25-111	MU35	Acquisition of rights required for: Utility works, including the installation or diversion of underground utilities within a multi-utility corridor, and the rights and restrictive covenants to construct, protect, operate, access and maintain those utility works



**Table 2: Acquisition of Rights and Temporary Possession of Land - by plot number**

Land plans plot ref.	DCO Work No(s).	Purpose for which the land is required:
26-17	MUT14	Acquisition of rights required for: Utility works, including the installation or diversion of underground utilities within a multi-utility corridor, and the rights and restrictive covenants to construct, protect, operate, access and maintain those utility works
26-18	MUT14	Acquisition of rights required for: Utility works, including the installation or diversion of underground utilities within a multi-utility corridor, and the rights and restrictive covenants to construct, protect, operate, access and maintain those utility works
26-19	MUT14	Acquisition of rights required for: Utility works, including the installation or diversion of underground utilities within a multi-utility corridor, and the rights and restrictive covenants to construct, protect, operate, access and maintain those utility works
26-20	MUT14	Acquisition of rights required for: Utility works, including the installation or diversion of underground utilities within a multi-utility corridor, and the rights and restrictive covenants to construct, protect, operate, access and maintain those utility works
26-21	MUT14	Acquisition of rights required for: Utility works, including the installation or diversion of underground utilities within a multi-utility corridor, and the rights and restrictive covenants to construct, protect, operate, access and maintain those utility works
26-22	MUT14	Acquisition of rights required for: Utility works, including the installation or diversion of underground utilities within a multi-utility corridor, and the rights and restrictive covenants to construct, protect, operate, access and maintain those utility works
26-23	MUT14	Acquisition of rights required for: Utility works, including the installation or diversion of underground utilities within a multi-utility corridor, and the rights and restrictive covenants to construct, protect, operate, access and maintain those utility works
26-25	MUT14	Acquisition of rights required for: Utility works, including the installation or diversion of underground utilities within a multi-utility corridor, and the rights and restrictive covenants to construct, protect, operate, access and maintain those utility works

**Table 2: Acquisition of Rights and Temporary Possession of Land - by plot number**

Land plans plot ref.	DCO Work No(s).	Purpose for which the land is required:
26-26	MUT14	Acquisition of rights required for: Utility works, including the installation or diversion of underground utilities within a multi-utility corridor, and the rights and restrictive covenants to construct, protect, operate, access and maintain those utility works
26-27	MUT14	Acquisition of rights required for: Utility works, including the installation or diversion of underground utilities within a multi-utility corridor, and the rights and restrictive covenants to construct, protect, operate, access and maintain those utility works
26-28	MUT14	Acquisition of rights required for: Utility works, including the installation or diversion of underground utilities within a multi-utility corridor, and the rights and restrictive covenants to construct, protect, operate, access and maintain those utility works
26-29	MUT14	Acquisition of rights required for: Utility works, including the installation or diversion of underground utilities within a multi-utility corridor, and the rights and restrictive covenants to construct, protect, operate, access and maintain those utility works
26-30	MUT14	Acquisition of rights required for: Utility works, including the installation or diversion of underground utilities within a multi-utility corridor, and the rights and restrictive covenants to construct, protect, operate, access and maintain those utility works
26-31	MUT14	Acquisition of rights required for: Utility works, including the installation or diversion of underground utilities within a multi-utility corridor, and the rights and restrictive covenants to construct, protect, operate, access and maintain those utility works
26-32	MUT14	Acquisition of rights required for: Utility works, including the installation or diversion of underground utilities within a multi-utility corridor, and the rights and restrictive covenants to construct, protect, operate, access and maintain those utility works
26-33	MUT14	Acquisition of rights required for: Utility works, including the installation or diversion of underground utilities within a multi-utility corridor, and the rights and restrictive covenants to construct, protect, operate, access and maintain those utility works

**Table 2: Acquisition of Rights and Temporary Possession of Land - by plot number**

Land plans plot ref.	DCO Work No(s).	Purpose for which the land is required:
26-35	MUT14	Acquisition of rights required for: Utility works, including the installation or diversion of underground utilities within a multi-utility corridor, and the rights and restrictive covenants to construct, protect, operate, access and maintain those utility works
26-36	MUT14	Acquisition of rights required for: Utility works, including the installation or diversion of underground utilities within a multi-utility corridor, and the rights and restrictive covenants to construct, protect, operate, access and maintain those utility works
26-37	MUT14	Acquisition of rights required for: Utility works, including the installation or diversion of underground utilities within a multi-utility corridor, and the rights and restrictive covenants to construct, protect, operate, access and maintain those utility works
26-38	MUT14	Acquisition of rights required for: Utility works, including the installation or diversion of underground utilities within a multi-utility corridor, and the rights and restrictive covenants to construct, protect, operate, access and maintain those utility works
26-39	MUT14	Acquisition of rights required for: Utility works, including the installation or diversion of underground utilities within a multi-utility corridor, and the rights and restrictive covenants to construct, protect, operate, access and maintain those utility works
26-40	MUT14	Acquisition of rights required for: Utility works, including the installation or diversion of underground utilities within a multi-utility corridor, and the rights and restrictive covenants to construct, protect, operate, access and maintain those utility works
26-41	MUT14	Acquisition of rights required for: Utility works, including the installation or diversion of underground utilities within a multi-utility corridor, and the rights and restrictive covenants to construct, protect, operate, access and maintain those utility works
26-42	MUT14	Acquisition of rights required for: Utility works, including the installation or diversion of underground utilities within a multi-utility corridor, and the rights and restrictive covenants to construct, protect, operate, access and maintain those utility works

**Table 2: Acquisition of Rights and Temporary Possession of Land - by plot number**

Land plans plot ref.	DCO Work No(s).	Purpose for which the land is required:
26-44	MUT14	Acquisition of rights required for: Utility works, including the installation or diversion of underground utilities within a multi-utility corridor, and the rights and restrictive covenants to construct, protect, operate, access and maintain those utility works
26-45	MUT14	Acquisition of rights required for: Utility works, including the installation or diversion of underground utilities within a multi-utility corridor, and the rights and restrictive covenants to construct, protect, operate, access and maintain those utility works
26-46	MUT14	Acquisition of rights required for: Utility works, including the installation or diversion of underground utilities within a multi-utility corridor, and the rights and restrictive covenants to construct, protect, operate, access and maintain those utility works
26-47	MUT14	Acquisition of rights required for: Utility works, including the installation or diversion of underground utilities within a multi-utility corridor, and the rights and restrictive covenants to construct, protect, operate, access and maintain those utility works
26-48	MUT14	Acquisition of rights required for: Utility works, including the installation or diversion of underground utilities within a multi-utility corridor, and the rights and restrictive covenants to construct, protect, operate, access and maintain those utility works
26-49	MUT14	Acquisition of rights required for: Utility works, including the installation or diversion of underground utilities within a multi-utility corridor, and the rights and restrictive covenants to construct, protect, operate, access and maintain those utility works
26-50	MUT14	Acquisition of rights required for: Utility works, including the installation or diversion of underground utilities within a multi-utility corridor, and the rights and restrictive covenants to construct, protect, operate, access and maintain those utility works
26-51	MUT14	Acquisition of rights required for: Utility works, including the installation or diversion of underground utilities within a multi-utility corridor, and the rights and restrictive covenants to construct, protect, operate, access and maintain those utility works

**Table 2: Acquisition of Rights and Temporary Possession of Land - by plot number**

Land plans plot ref.	DCO Work No(s).	Purpose for which the land is required:
26-52	MUT14	Acquisition of rights required for: Utility works, including the installation or diversion of underground utilities within a multi-utility corridor, and the rights and restrictive covenants to construct, protect, operate, access and maintain those utility works
26-53	MUT14	Acquisition of rights required for: Utility works, including the installation or diversion of underground utilities within a multi-utility corridor, and the rights and restrictive covenants to construct, protect, operate, access and maintain those utility works
26-54	MUT14	Acquisition of rights required for: Utility works, including the installation or diversion of underground utilities within a multi-utility corridor, and the rights and restrictive covenants to construct, protect, operate, access and maintain those utility works
26-55	MUT14	Acquisition of rights required for: Utility works, including the installation or diversion of underground utilities within a multi-utility corridor, and the rights and restrictive covenants to construct, protect, operate, access and maintain those utility works
26-56	MUT14	Acquisition of rights required for: Utility works, including the installation or diversion of underground utilities within a multi-utility corridor, and the rights and restrictive covenants to construct, protect, operate, access and maintain those utility works
26-57	MUT14	Acquisition of rights required for: Utility works, including the installation or diversion of underground utilities within a multi-utility corridor, and the rights and restrictive covenants to construct, protect, operate, access and maintain those utility works
26-58	MUT14	Acquisition of rights required for: Utility works, including the installation or diversion of underground utilities within a multi-utility corridor, and the rights and restrictive covenants to construct, protect, operate, access and maintain those utility works
26-59	MUT14	Acquisition of rights required for: Utility works, including the installation or diversion of underground utilities within a multi-utility corridor, and the rights and restrictive covenants to construct, protect, operate, access and maintain those utility works

**Table 2: Acquisition of Rights and Temporary Possession of Land - by plot number**

Land plans plot ref.	DCO Work No(s).	Purpose for which the land is required:
26-60	MUT14	Acquisition of rights required for: Utility works, including the installation or diversion of underground utilities within a multi-utility corridor, and the rights and restrictive covenants to construct, protect, operate, access and maintain those utility works
26-61	MUT14	Acquisition of rights required for: Utility works, including the installation or diversion of underground utilities within a multi-utility corridor, and the rights and restrictive covenants to construct, protect, operate, access and maintain those utility works
26-62	MUT14	Acquisition of rights required for: Utility works, including the installation or diversion of underground utilities within a multi-utility corridor, and the rights and restrictive covenants to construct, protect, operate, access and maintain those utility works
26-63	MUT14	Acquisition of rights required for: Utility works, including the installation or diversion of underground utilities within a multi-utility corridor, and the rights and restrictive covenants to construct, protect, operate, access and maintain those utility works
26-64	MUT14	Acquisition of rights required for: Utility works, including the installation or diversion of underground utilities within a multi-utility corridor, and the rights and restrictive covenants to construct, protect, operate, access and maintain those utility works
26-65	MUT14	Acquisition of rights required for: Utility works, including the installation or diversion of underground utilities within a multi-utility corridor, and the rights and restrictive covenants to construct, protect, operate, access and maintain those utility works
26-66	MUT14	Acquisition of rights required for: Utility works, including the installation or diversion of underground utilities within a multi-utility corridor, and the rights and restrictive covenants to construct, protect, operate, access and maintain those utility works
27-01	E21 and E22	Acquisition of rights required for: Implementation of environmental mitigation works to create a site for protected species, and the rights and restrictive covenants to construct, protect, operate, access and maintain those environmental mitigation works

**Table 2: Acquisition of Rights and Temporary Possession of Land - by plot number**

Land plans plot ref.	DCO Work No(s).	Purpose for which the land is required:
27-02	MU37, OH6 and OH7	Acquisition of rights required for: Utility works, including the installation or diversion of underground utilities within a multi-utility corridor, and the rights and restrictive covenants to construct, protect, operate, access and maintain those utility works Overhead lines diversion works, including the removal of existing overhead lines and pylons, construction of new overhead lines and pylons and works to existing overhead lines and pylons, and the rights and restrictive covenants to construct, protect, operate, access and maintain those overhead lines diversion works
27-06	OH6 and OH7	Acquisition of rights required for: Overhead lines diversion works, including the removal of existing overhead lines and pylons, construction of new overhead lines and pylons and works to existing overhead lines and pylons, and the rights and restrictive covenants to construct, protect, operate, access and maintain those overhead lines diversion works
27-09	MU37, OH6 and OH7	Acquisition of rights required for: Utility works, including the installation or diversion of underground utilities within a multi-utility corridor, and the rights and restrictive covenants to construct, protect, operate, access and maintain those utility works Overhead lines diversion works, including the removal of existing overhead lines and pylons, construction of new overhead lines and pylons and works to existing overhead lines and pylons, and the rights and restrictive covenants to construct, protect, operate, access and maintain those overhead lines diversion works
27-11	MU37, OH6 and OH7	Acquisition of rights required for: Utility works, including the installation or diversion of underground utilities within a multi-utility corridor, and the rights and restrictive covenants to construct, protect, operate, access and maintain those utility works Overhead lines diversion works, including the removal of existing overhead lines and pylons, construction of new overhead lines and pylons and works to existing overhead lines and pylons, and the rights and restrictive covenants to construct, protect, operate, access and maintain those overhead lines diversion works
27-12	MU37, OH6 and OH7	Acquisition of rights required for: Utility works, including the installation or diversion of underground utilities within a multi-utility corridor, and the rights and restrictive covenants to construct, protect, operate, access and maintain those utility works Overhead lines diversion works, including the removal of existing overhead lines and pylons, construction of new overhead lines and pylons and works to existing overhead lines and pylons, and the rights and restrictive covenants to construct, protect, operate, access and maintain those overhead lines diversion works
27-16	OH6 and OH7	Acquisition of rights required for: Overhead lines diversion works, including the removal of existing overhead lines and pylons, construction of new overhead lines and pylons and works to existing overhead lines and pylons, and the rights and restrictive covenants to construct, protect, operate, access and maintain those overhead lines diversion works

**Table 2: Acquisition of Rights and Temporary Possession of Land - by plot number**

Land plans plot ref.	DCO Work No(s).	Purpose for which the land is required:
27-25	MU37	Acquisition of rights required for: Utility works, including the installation or diversion of underground utilities within a multi-utility corridor, and the rights and restrictive covenants to construct, protect, operate, access and maintain those utility works
27-27	MU37	Acquisition of rights required for: Utility works, including the installation or diversion of underground utilities within a multi-utility corridor, and the rights and restrictive covenants to construct, protect, operate, access and maintain those utility works
27-36	MU37	Acquisition of rights required for: Utility works, including the installation or diversion of underground utilities within a multi-utility corridor, and the rights and restrictive covenants to construct, protect, operate, access and maintain those utility works
27-37	MU37	Acquisition of rights required for: Utility works, including the installation or diversion of underground utilities within a multi-utility corridor, and the rights and restrictive covenants to construct, protect, operate, access and maintain those utility works
27-38	MU37	Acquisition of rights required for: Utility works, including the installation or diversion of underground utilities within a multi-utility corridor, and the rights and restrictive covenants to construct, protect, operate, access and maintain those utility works
27-39	MU37	Acquisition of rights required for: Utility works, including the installation or diversion of underground utilities within a multi-utility corridor, and the rights and restrictive covenants to construct, protect, operate, access and maintain those utility works
27-41	OH5	Acquisition of rights required for: Overhead lines diversion works, including the removal of existing overhead lines and pylons, construction of new overhead lines and pylons and works to existing overhead lines and pylons, and the rights and restrictive covenants to construct, protect, operate, access and maintain those overhead lines diversion works
27-42	OH5	Acquisition of rights required for: Overhead lines diversion works, including the removal of existing overhead lines and pylons, construction of new overhead lines and pylons and works to existing overhead lines and pylons, and the rights and restrictive covenants to construct, protect, operate, access and maintain those overhead lines diversion works



**Table 2: Acquisition of Rights and Temporary Possession of Land - by plot number**

Land plans plot ref.	DCO Work No(s).	Purpose for which the land is required:
27-44	OH5	Acquisition of rights required for: Overhead lines diversion works, including the removal of existing overhead lines and pylons, construction of new overhead lines and pylons and works to existing overhead lines and pylons, and the rights and restrictive covenants to construct, protect, operate, access and maintain those overhead lines diversion works
27-45	E21	Acquisition of rights required for: Implementation of environmental mitigation works to create a site for protected species, and the rights and restrictive covenants to construct, protect, operate, access and maintain those environmental mitigation works
27-47	E21	Acquisition of rights required for: Implementation of environmental mitigation works to create a site for protected species, and the rights and restrictive covenants to construct, protect, operate, access and maintain those environmental mitigation works
27-48	E21	Acquisition of rights required for: Implementation of environmental mitigation works to create a site for protected species, and the rights and restrictive covenants to construct, protect, operate, access and maintain those environmental mitigation works
27-50	E21	Acquisition of rights required for: Implementation of environmental mitigation works to create a site for protected species, and the rights and restrictive covenants to construct, protect, operate, access and maintain those environmental mitigation works
27-51	OH5	Acquisition of rights required for: Overhead lines diversion works, including the removal of existing overhead lines and pylons, construction of new overhead lines and pylons and works to existing overhead lines and pylons, and the rights and restrictive covenants to construct, protect, operate, access and maintain those overhead lines diversion works
27-53	OH5	Acquisition of rights required for: Overhead lines diversion works, including the removal of existing overhead lines and pylons, construction of new overhead lines and pylons and works to existing overhead lines and pylons, and the rights and restrictive covenants to construct, protect, operate, access and maintain those overhead lines diversion works
27-54	OH5	Acquisition of rights required for: Overhead lines diversion works, including the removal of existing overhead lines and pylons, construction of new overhead lines and pylons and works to existing overhead lines and pylons, and the rights and restrictive covenants to construct, protect, operate, access and maintain those overhead lines diversion works

**Table 2: Acquisition of Rights and Temporary Possession of Land - by plot number**

Land plans plot ref.	DCO Work No(s).	Purpose for which the land is required:
27-57	E21	Acquisition of rights required for: Implementation of environmental mitigation works to create a site for protected species, and the rights and restrictive covenants to construct, protect, operate, access and maintain those environmental mitigation works
27-58	E21	Acquisition of rights required for: Implementation of environmental mitigation works to create a site for protected species, and the rights and restrictive covenants to construct, protect, operate, access and maintain those environmental mitigation works
27-59	E21	Acquisition of rights required for: Implementation of environmental mitigation works to create a site for protected species, and the rights and restrictive covenants to construct, protect, operate, access and maintain those environmental mitigation works
27-60	E21	Acquisition of rights required for: Implementation of environmental mitigation works to create a site for protected species, and the rights and restrictive covenants to construct, protect, operate, access and maintain those environmental mitigation works
27-61	E21	Acquisition of rights required for: Implementation of environmental mitigation works to create a site for protected species, and the rights and restrictive covenants to construct, protect, operate, access and maintain those environmental mitigation works
27-62	E21	Acquisition of rights required for: Implementation of environmental mitigation works to create a site for protected species, and the rights and restrictive covenants to construct, protect, operate, access and maintain those environmental mitigation works
27-67	OH4	Acquisition of rights required for: Overhead lines diversion works, including the removal of existing overhead lines and pylons, construction of new overhead lines and pylons and works to existing overhead lines and pylons, and the rights and restrictive covenants to construct, protect, operate, access and maintain those overhead lines diversion works
27-68	OH4	Acquisition of rights required for: Overhead lines diversion works, including the removal of existing overhead lines and pylons, construction of new overhead lines and pylons and works to existing overhead lines and pylons, and the rights and restrictive covenants to construct, protect, operate, access and maintain those overhead lines diversion works

**Table 2: Acquisition of Rights and Temporary Possession of Land - by plot number**

Land plans plot ref.	DCO Work No(s).	Purpose for which the land is required:
27-69	OH4	Acquisition of rights required for: Overhead lines diversion works, including the removal of existing overhead lines and pylons, construction of new overhead lines and pylons and works to existing overhead lines and pylons, and the rights and restrictive covenants to construct, protect, operate, access and maintain those overhead lines diversion works
27-70	OH4 and OH5	Acquisition of rights required for: Overhead lines diversion works, including the removal of existing overhead lines and pylons, construction of new overhead lines and pylons and works to existing overhead lines and pylons, and the rights and restrictive covenants to construct, protect, operate, access and maintain those overhead lines diversion works Provision for temporary access for overhead lines diversion works
27-71	OH4	Acquisition of rights required for: Overhead lines diversion works, including the removal of existing overhead lines and pylons, construction of new overhead lines and pylons and works to existing overhead lines and pylons, and the rights and restrictive covenants to construct, protect, operate, access and maintain those overhead lines diversion works
27-74	OH4	Acquisition of rights required for: Overhead lines diversion works, including the removal of existing overhead lines and pylons, construction of new overhead lines and pylons and works to existing overhead lines and pylons, and the rights and restrictive covenants to construct, protect, operate, access and maintain those overhead lines diversion works
27-75	OH4	Acquisition of rights required for: Overhead lines diversion works, including the removal of existing overhead lines and pylons, construction of new overhead lines and pylons and works to existing overhead lines and pylons, and the rights and restrictive covenants to construct, protect, operate, access and maintain those overhead lines diversion works
27-76	OH4	Acquisition of rights required for: Overhead lines diversion works, including the removal of existing overhead lines and pylons, construction of new overhead lines and pylons and works to existing overhead lines and pylons, and the rights and restrictive covenants to construct, protect, operate, access and maintain those overhead lines diversion works
27-77	OH4	Acquisition of rights required for: Provision for access for Overhead lines diversion works, and the rights for access to maintain those overhead line diversion works
27-78	OH4	Acquisition of rights required for: Provision for access for Overhead lines diversion works, and the rights for access to maintain those overhead line diversion works
27-79	OH4	Acquisition of rights required for: Provision for access for Overhead lines diversion works, and the rights for access to maintain those overhead line diversion works

**Table 2: Acquisition of Rights and Temporary Possession of Land - by plot number**

Land plans plot ref.	DCO Work No(s).	Purpose for which the land is required:
27-80	OH4	Acquisition of rights required for: Overhead lines diversion works, including the removal of existing overhead lines and pylons, construction of new overhead lines and pylons and works to existing overhead lines and pylons, and the rights and restrictive covenants to construct, protect, operate, access and maintain those overhead lines diversion works
27-81	OH4	Acquisition of rights required for: Provision for access for Overhead lines diversion works, and the rights for access to maintain those overhead line diversion works
27-82	OH4	Acquisition of rights required for: Overhead lines diversion works, including the removal of existing overhead lines and pylons, construction of new overhead lines and pylons and works to existing overhead lines and pylons, and the rights and restrictive covenants to construct, protect, operate, access and maintain those overhead lines diversion works
27-83	OH4	Acquisition of rights required for: Provision for access for Overhead lines diversion works, and the rights for access to maintain those overhead line diversion works
27-84	OH4	Acquisition of rights required for: Provision for access for Overhead lines diversion works, and the rights for access to maintain those overhead line diversion works
27-86	OH4	Acquisition of rights required for: Provision for access for Overhead lines diversion works, and the rights for access to maintain those overhead line diversion works
27-88	OH4	Acquisition of rights required for: Provision for access for Overhead lines diversion works, and the rights for access to maintain those overhead line diversion works
27-89	OH4	Acquisition of rights required for: Provision for access for Overhead lines diversion works, and the rights for access to maintain those overhead line diversion works
27-91	OH4	Acquisition of rights required for: Provision for access for Overhead lines diversion works, and the rights for access to maintain those overhead line diversion works
27-92	OH4	Acquisition of rights required for: Provision for access for Overhead lines diversion works, and the rights for access to maintain those overhead line diversion works
27-93	OH4	Acquisition of rights required for: Provision for access for Overhead lines diversion works, and the rights for access to maintain those overhead line diversion works

**Table 2: Acquisition of Rights and Temporary Possession of Land - by plot number**

Land plans plot ref.	DCO Work No(s).	Purpose for which the land is required:
27-94	OH4	Acquisition of rights required for: Provision for access for Overhead lines diversion works, and the rights for access to maintain those overhead line diversion works
27-95	OH4	Acquisition of rights required for: Provision for access for Overhead lines diversion works, and the rights for access to maintain those overhead line diversion works
27-96	OH4	Acquisition of rights required for: Overhead lines diversion works, including the removal of existing overhead lines and pylons, construction of new overhead lines and pylons and works to existing overhead lines and pylons, and the rights and restrictive covenants to construct, protect, operate, access and maintain those overhead lines diversion works
27-98	OH4	Acquisition of rights required for: Provision for access for Overhead lines diversion works, and the rights for access to maintain those overhead line diversion works
27-99	OH4	Acquisition of rights required for: Provision for access for Overhead lines diversion works, and the rights for access to maintain those overhead line diversion works
27-100	OH4	Acquisition of rights required for: Provision for access for Overhead lines diversion works, and the rights for access to maintain those overhead line diversion works
27-101	OH4	Acquisition of rights required for: Overhead lines diversion works, including the removal of existing overhead lines and pylons, construction of new overhead lines and pylons and works to existing overhead lines and pylons, and the rights and restrictive covenants to construct, protect, operate, access and maintain those overhead lines diversion works
27-102	OH4	Acquisition of rights required for: Provision for access for Overhead lines diversion works, and the rights for access to maintain those overhead line diversion works
27-103	OH4	Acquisition of rights required for: Provision for access for Overhead lines diversion works, and the rights for access to maintain those overhead line diversion works
28-01	MU47, MUT16, MUT18, OH6, OH7, OHT4, OHT5 and ULH9	Acquisition of rights required for: Utility works, including the installation or diversion of underground utilities within a multi-utility corridor, and the rights and restrictive covenants to construct, protect, operate, access and maintain those utility works  Overhead lines diversion works, including the removal of existing overhead lines and pylons, construction of new overhead lines and pylons and works to existing overhead lines and pylons, and the rights and restrictive covenants to construct, protect, operate, access and maintain those overhead lines diversion works

**Table 2: Acquisition of Rights and Temporary Possession of Land - by plot number**

Land plans plot ref.	DCO Work No(s).	Purpose for which the land is required:
28-01 Cont'd		The establishment of a temporary utilities logistic hub for facilitating utility works
28-02	MU47, MU48 and MUT16	Acquisition of rights required for: Utility works, including the installation or diversion of underground utilities within a multi-utility corridor, and the rights and restrictive covenants to construct, protect, operate, access and maintain those utility works
28-03	MU47, MUT16, MUT18, OH6 and OHT5	Acquisition of rights required for: Utility works, including the installation or diversion of underground utilities within a multi-utility corridor, and the rights and restrictive covenants to construct, protect, operate, access and maintain those utility works  Overhead lines diversion works, including the removal of existing overhead lines and pylons, construction of new overhead lines and pylons and works to existing overhead lines and pylons, and the rights and restrictive covenants to construct, protect, operate, access and maintain those overhead lines diversion works
28-04	MU47, MU48, MUT16, MUT18, OH6 and OHT5	Acquisition of rights required for: Utility works, including the installation or diversion of underground utilities within a multi-utility corridor, and the rights and restrictive covenants to construct, protect, operate, access and maintain those utility works  Overhead lines diversion works, including the removal of existing overhead lines and pylons, construction of new overhead lines and pylons and works to existing overhead lines and pylons, and the rights and restrictive covenants to construct, protect, operate, access and maintain those overhead lines diversion works
28-05	7S, CA7, MU40, MU41, MU47, MUT13, MUT16, MUT17 and MUT18	Acquisition of rights required for: Construction of a new Hornsby Lane turning heads to the north of the new A122 Lower Thames Crossing, including improvement to Hornsby Lane  Temporary construction compound at surface for facilitating main works  Utility works, including the installation or diversion of underground utilities within a multi-utility corridor, and the rights and restrictive covenants to construct, protect, operate, access and maintain those utility works
28-06	MU47, MUT16, MUT18, OH6, OH7, OHT4 and OHT5	Acquisition of rights required for: Utility works, including the installation or diversion of underground utilities within a multi-utility corridor, and the rights and restrictive covenants to construct, protect, operate, access and maintain those utility works  Overhead lines diversion works, including the removal of existing overhead lines and pylons, construction of new overhead lines and pylons and works to existing overhead lines and pylons, and the rights and restrictive covenants to construct, protect, operate, access and maintain those overhead lines diversion works
28-08	CA7, E28 and MU41	Acquisition of rights required for:  Temporary construction compound at surface for facilitating main works

**Table 2: Acquisition of Rights and Temporary Possession of Land - by plot number**

Land plans plot ref.	DCO Work No(s).	Purpose for which the land is required:
28-08 Cont'd		Implementation of environmental mitigation works to create a site for protected species, including the construction of new ecological ponds, and the rights and restrictive covenants to construct, protect, operate, access and maintain those environmental mitigation works  Utility works, including the installation or diversion of underground utilities within a multi-utility corridor, and the rights and restrictive covenants to construct, protect, operate, access and maintain those utility works
28-09	MU47, MU48, MUT16, MUT18, OH6, OH7 and OHT5	Acquisition of rights required for:  Utility works, including the installation or diversion of underground utilities within a multi-utility corridor, and the rights and restrictive covenants to construct, protect, operate, access and maintain those utility works  Overhead lines diversion works, including the removal of existing overhead lines and pylons, construction of new overhead lines and pylons and works to existing overhead lines and pylons, and the rights and restrictive covenants to construct, protect, operate, access and maintain those overhead lines diversion works
28-11	MU47, MU48, MUT16, MUT18 and OHT5	Acquisition of rights required for:  Utility works, including the installation or diversion of underground utilities within a multi-utility corridor, and the rights and restrictive covenants to construct, protect, operate, access and maintain those utility works  Overhead lines diversion works, including the removal of existing overhead lines and pylons, construction of new overhead lines and pylons and works to existing overhead lines and pylons, and the rights and restrictive covenants to construct, protect, operate, access and maintain those overhead lines diversion works
28-12	MU47, MU48, MUT16 and MUT18	Acquisition of rights required for:  Utility works, including the installation or diversion of underground utilities within a multi-utility corridor, and the rights and restrictive covenants to construct, protect, operate, access and maintain those utility works
28-13	MU47, MUT16, MUT18, OH6 and OHT5	Acquisition of rights required for:  Utility works, including the installation or diversion of underground utilities within a multi-utility corridor, and the rights and restrictive covenants to construct, protect, operate, access and maintain those utility works  Overhead lines diversion works, including the removal of existing overhead lines and pylons, construction of new overhead lines and pylons and works to existing overhead lines and pylons, and the rights and restrictive covenants to construct, protect, operate, access and maintain those overhead lines diversion works
28-14	MU47, MUT16 and MUT18	Acquisition of rights required for:  Utility works, including the installation or diversion of underground utilities within a multi-utility corridor, and the rights and restrictive covenants to construct, protect, operate, access and maintain those utility works
28-15	MU47, MUT16, MUT18, OH6 and OHT5	Acquisition of rights required for:  Utility works, including the installation or diversion of underground utilities within a multi-utility corridor, and the rights and restrictive covenants to construct, protect, operate, access and maintain those utility works

**Table 2: Acquisition of Rights and Temporary Possession of Land - by plot number**

Land plans plot ref.	DCO Work No(s).	Purpose for which the land is required:
28-15 Cont'd		Overhead lines diversion works, including the removal of existing overhead lines and pylons, construction of new overhead lines and pylons and works to existing overhead lines and pylons, and the rights and restrictive covenants to construct, protect, operate, access and maintain those overhead lines diversion works
28-21	MU47, OH6 and OHT5	Acquisition of rights required for: Utility works, including the installation or diversion of underground utilities within a multi-utility corridor, and the rights and restrictive covenants to construct, protect, operate, access and maintain those utility works Overhead lines diversion works, including the removal of existing overhead lines and pylons, construction of new overhead lines and pylons and works to existing overhead lines and pylons, and the rights and restrictive covenants to construct, protect, operate, access and maintain those overhead lines diversion works
28-27	7S, MU41 and MU47	Acquisition of rights required for: Construction of a new Hornsby Lane turning heads to the north of the new A122 Lower Thames Crossing, including improvement to Hornsby Lane Utility works, including the installation or diversion of underground utilities within a multi-utility corridor, and the rights and restrictive covenants to construct, protect, operate, access and maintain those utility works
28-30	7S, MU41 and MU47	Acquisition of rights required for: Construction of a new Hornsby Lane turning heads to the north of the new A122 Lower Thames Crossing, including improvement to Hornsby Lane Utility works, including the installation or diversion of underground utilities within a multi-utility corridor, and the rights and restrictive covenants to construct, protect, operate, access and maintain those utility works
28-35	7S, MU41 and MU47	Acquisition of rights required for: Construction of a new private means of access from the new Hornsby Lane turning head north of the new A122 Lower Thames Crossing to Heath Place Utility works, including the installation or diversion of underground utilities within a multi-utility corridor, and the rights and restrictive covenants to construct, protect, operate, access and maintain those utility works
28-37	7S and MU47	Acquisition of rights required for: Construction of a new Hornsby Lane turning heads to the north of the new A122 Lower Thames Crossing, including improvement to Hornsby Lane Utility works, including the installation or diversion of underground utilities within a multi-utility corridor, and the rights and restrictive covenants to construct, protect, operate, access and maintain those utility works
28-38	MU40 and MUT13	Acquisition of rights required for: Utility works, including the installation or diversion of underground utilities within a multi-utility corridor, and the rights and restrictive covenants to construct, protect, operate, access and maintain those utility works
28-39	7S and MU47	Acquisition of rights required for: Construction of a new Hornsby Lane turning heads to the north of the new A122 Lower Thames Crossing, including improvement to Hornsby Lane



**Table 2: Acquisition of Rights and Temporary Possession of Land - by plot number**

Land plans plot ref.	DCO Work No(s).	Purpose for which the land is required:
28-39 Cont'd		Utility works, including the installation or diversion of underground utilities within a multi-utility corridor, and the rights and restrictive covenants to construct, protect, operate, access and maintain those utility works
28-42	CA6, E27, MU41 and MU47	Acquisition of rights required for: Temporary construction compound at surface for facilitating main works Implementation of environmental mitigation works to create a site for protected species, including the construction of new ecological ponds, and the rights and restrictive covenants to construct, protect, operate, access and maintain those environmental mitigation works Utility works, including the installation or diversion of underground utilities within a multi-utility corridor, and the rights and restrictive covenants to construct, protect, operate, access and maintain those utility works
28-45	MU41	Acquisition of rights required for: Utility works, including the installation or diversion of underground utilities within a multi-utility corridor, and the rights and restrictive covenants to construct, protect, operate, access and maintain those utility works
28-46	MU41	Acquisition of rights required for: Utility works, including the installation or diversion of underground utilities within a multi-utility corridor, and the rights and restrictive covenants to construct, protect, operate, access and maintain those utility works
28-49	MUT14	Acquisition of rights required for: Utility works, including the installation or diversion of underground utilities within a multi-utility corridor, and the rights and restrictive covenants to construct, protect, operate, access and maintain those utility works
28-50	MU39 and MUT14	Acquisition of rights required for: Utility works, including the installation or diversion of underground utilities within a multi-utility corridor, and the rights and restrictive covenants to construct, protect, operate, access and maintain those utility works
28-51	MU39 and MUT14	Acquisition of rights required for: Utility works, including the installation or diversion of underground utilities within a multi-utility corridor, and the rights and restrictive covenants to construct, protect, operate, access and maintain those utility works
28-52	MUT14	Acquisition of rights required for: Utility works, including the installation or diversion of underground utilities within a multi-utility corridor, and the rights and restrictive covenants to construct, protect, operate, access and maintain those utility works

**Table 2: Acquisition of Rights and Temporary Possession of Land - by plot number**

Land plans plot ref.	DCO Work No(s).	Purpose for which the land is required:
28-53	MUT14	Acquisition of rights required for: Utility works, including the installation or diversion of underground utilities within a multi-utility corridor, and the rights and restrictive covenants to construct, protect, operate, access and maintain those utility works
28-54	MUT14	Acquisition of rights required for: Utility works, including the installation or diversion of underground utilities within a multi-utility corridor, and the rights and restrictive covenants to construct, protect, operate, access and maintain those utility works
28-56	MUT14	Acquisition of rights required for: Utility works, including the installation or diversion of underground utilities within a multi-utility corridor, and the rights and restrictive covenants to construct, protect, operate, access and maintain those utility works
28-57	MUT14	Acquisition of rights required for: Utility works, including the installation or diversion of underground utilities within a multi-utility corridor, and the rights and restrictive covenants to construct, protect, operate, access and maintain those utility works
28-59	MUT14	Acquisition of rights required for: Utility works, including the installation or diversion of underground utilities within a multi-utility corridor, and the rights and restrictive covenants to construct, protect, operate, access and maintain those utility works
28-60	MU40, MUT13, OH6 and OH7	Acquisition of rights required for: Utility works, including the installation or diversion of underground utilities within a multi-utility corridor, and the rights and restrictive covenants to construct, protect, operate, access and maintain those utility works  Overhead lines diversion works, including the removal of existing overhead lines and pylons, construction of new overhead lines and pylons and works to existing overhead lines and pylons, and the rights and restrictive covenants to construct, protect, operate, access and maintain those overhead lines diversion works
28-61	MUT14	Acquisition of rights required for: Utility works, including the installation or diversion of underground utilities within a multi-utility corridor, and the rights and restrictive covenants to construct, protect, operate, access and maintain those utility works
28-64	CA6, E27 and MU41	Acquisition of rights required for: Temporary construction compound at surface for facilitating main works

**Table 2: Acquisition of Rights and Temporary Possession of Land - by plot number**

Land plans plot ref.	DCO Work No(s).	Purpose for which the land is required:
28-64 Cont'd		Implementation of environmental mitigation works to create a site for protected species, including the construction of new ecological ponds, and the rights and restrictive covenants to construct, protect, operate, access and maintain those environmental mitigation works  Utility works, including the installation or diversion of underground utilities within a multi-utility corridor, and the rights and restrictive covenants to construct, protect, operate, access and maintain those utility works
28-67	7B, CA6, MU40, MU41, MUT12, MUT13, MUT15 and ULH10	Acquisition of rights required for:  Construction of a new private means of access from the improved Brentwood Road  Temporary construction compound at surface for facilitating main works  Utility works, including the installation or diversion of underground utilities within a multi-utility corridor, and the rights and restrictive covenants to construct, protect, operate, access and maintain those utility works  The establishment of a temporary utilities logistic hub for facilitating utility works
28-69	MUT14	Acquisition of rights required for:  Utility works, including the installation or diversion of underground utilities within a multi-utility corridor, and the rights and restrictive covenants to construct, protect, operate, access and maintain those utility works
28-70	MUT14	Acquisition of rights required for:  Utility works, including the installation or diversion of underground utilities within a multi-utility corridor, and the rights and restrictive covenants to construct, protect, operate, access and maintain those utility works
28-71	MUT14	Acquisition of rights required for:  Utility works, including the installation or diversion of underground utilities within a multi-utility corridor, and the rights and restrictive covenants to construct, protect, operate, access and maintain those utility works
28-72	MUT14	Acquisition of rights required for:  Utility works, including the installation or diversion of underground utilities within a multi-utility corridor, and the rights and restrictive covenants to construct, protect, operate, access and maintain those utility works
28-73	MUT14	Acquisition of rights required for:  Utility works, including the installation or diversion of underground utilities within a multi-utility corridor, and the rights and restrictive covenants to construct, protect, operate, access and maintain those utility works

**Table 2: Acquisition of Rights and Temporary Possession of Land - by plot number**

Land plans plot ref.	DCO Work No(s).	Purpose for which the land is required:
28-98	MU40 and MUT13	Acquisition of rights required for: Utility works, including the installation or diversion of underground utilities within a multi-utility corridor, and the rights and restrictive covenants to construct, protect, operate, access and maintain those utility works
28-100	MU40 and MUT13	Acquisition of rights required for: Utility works, including the installation or diversion of underground utilities within a multi-utility corridor, and the rights and restrictive covenants to construct, protect, operate, access and maintain those utility works
28-103	MU40 and MUT13	Acquisition of rights required for: Utility works, including the installation or diversion of underground utilities within a multi-utility corridor, and the rights and restrictive covenants to construct, protect, operate, access and maintain those utility works
28-106	MU38, MU40, OH6 and OH7	Acquisition of rights required for: Utility works, including the installation or diversion of underground utilities within a multi-utility corridor, and the rights and restrictive covenants to construct, protect, operate, access and maintain those utility works  Overhead lines diversion works, including the removal of existing overhead lines and pylons, construction of new overhead lines and pylons and works to existing overhead lines and pylons, and the rights and restrictive covenants to construct, protect, operate, access and maintain those overhead lines diversion works
28-124	G5, MU39, MU40, MUT12 and MUT15	Acquisition of rights required for: Installation of a high-pressure gas pipeline, and the rights and restrictive covenants to construct, protect, operate, access and maintain the pipeline  Utility works, including the installation or diversion of underground utilities within a multi-utility corridor, and the rights and restrictive covenants to construct, protect, operate, access and maintain those utility works
28-125	MU39, MU40 and MUT12	Acquisition of rights required for: Utility works, including the installation or diversion of underground utilities within a multi-utility corridor, and the rights and restrictive covenants to construct, protect, operate, access and maintain those utility works
28-127	MU40 and MUT12	Acquisition of rights required for: Utility works, including the installation or diversion of underground utilities within a multi-utility corridor, and the rights and restrictive covenants to construct, protect, operate, access and maintain those utility works
28-128	G5, MU40 and MUT12	Acquisition of rights required for: Installation of a high-pressure gas pipeline, and the rights and restrictive covenants to construct, protect, operate, access and maintain the pipeline

**Table 2: Acquisition of Rights and Temporary Possession of Land - by plot number**

Land plans plot ref.	DCO Work No(s).	Purpose for which the land is required:
28-128 Cont'd		Utility works, including the installation or diversion of underground utilities within a multi-utility corridor, and the rights and restrictive covenants to construct, protect, operate, access and maintain those utility works
28-129	MU39 and MU40	Acquisition of rights required for: Utility works, including the installation or diversion of underground utilities within a multi-utility corridor, and the rights and restrictive covenants to construct, protect, operate, access and maintain those utility works
28-131	MU39, MU40 and MUT15	Acquisition of rights required for: Utility works, including the installation or diversion of underground utilities within a multi-utility corridor, and the rights and restrictive covenants to construct, protect, operate, access and maintain those utility works
28-132	G5, MU39, MU40 and MUT15	Acquisition of rights required for: Installation of a high-pressure gas pipeline, and the rights and restrictive covenants to construct, protect, operate, access and maintain the pipeline Utility works, including the installation or diversion of underground utilities within a multi-utility corridor, and the rights and restrictive covenants to construct, protect, operate, access and maintain those utility works
28-133	MU39 and MUT15	Acquisition of rights required for: Utility works, including the installation or diversion of underground utilities within a multi-utility corridor, and the rights and restrictive covenants to construct, protect, operate, access and maintain those utility works
28-134	MU40, MU41 and MUT12	Acquisition of rights required for: Utility works, including the installation or diversion of underground utilities within a multi-utility corridor, and the rights and restrictive covenants to construct, protect, operate, access and maintain those utility works
28-135	MU40	Acquisition of rights required for: Provision for access for utility works, and the rights for access to maintain those utility works
28-137	MU38 and MUT12	Acquisition of rights required for: Utility works, including the installation or diversion of underground utilities within a multi-utility corridor, and the rights and restrictive covenants to construct, protect, operate, access and maintain those utility works
28-139	MU38	Acquisition of rights required for: Utility works, including the installation or diversion of underground utilities within a multi-utility corridor, and the rights and restrictive covenants to construct, protect, operate, access and maintain those utility works

**Table 2: Acquisition of Rights and Temporary Possession of Land - by plot number**

Land plans plot ref.	DCO Work No(s).	Purpose for which the land is required:
28-141	MU38	Acquisition of rights required for: Utility works, including the installation or diversion of underground utilities within a multi-utility corridor, and the rights and restrictive covenants to construct, protect, operate, access and maintain those utility works
28-143	OH6 and OH7	Acquisition of rights required for: Overhead lines diversion works, including the removal of existing overhead lines and pylons, construction of new overhead lines and pylons and works to existing overhead lines and pylons, and the rights and restrictive covenants to construct, protect, operate, access and maintain those overhead lines diversion works
28-144	G5	Acquisition of rights required for: Installation of a high-pressure gas pipeline, and the rights and restrictive covenants to construct, protect, operate, access and maintain the pipeline
29-03	CA8A, E30, MU54, MU55, MU56, MUT20, OH6, OH7 and OHT6	Acquisition of rights required for: Temporary construction compound at surface for facilitating main works Implementation of environmental mitigation works to create a site for protected species, including the construction of new ecological ponds, and the rights and restrictive covenants to construct, protect, operate, access and maintain those environmental mitigation works Utility works, including the installation or diversion of underground utilities within a multi-utility corridor, and the rights and restrictive covenants to construct, protect, operate, access and maintain those utility works Overhead lines diversion works, including the removal of existing overhead lines and pylons, construction of new overhead lines and pylons and works to existing overhead lines and pylons, and the rights and restrictive covenants to construct, protect, operate, access and maintain those overhead lines diversion works
29-04	E30, MU55, MU56, MUT20, OH6 and OH7	Acquisition of rights required for: Implementation of environmental mitigation works to create a site for protected species, including the construction of new ecological ponds, and the rights and restrictive covenants to construct, protect, operate, access and maintain those environmental mitigation works Utility works, including the installation or diversion of underground utilities within a multi-utility corridor, and the rights and restrictive covenants to construct, protect, operate, access and maintain those utility works Overhead lines diversion works, including the removal of existing overhead lines and pylons, construction of new overhead lines and pylons and works to existing overhead lines and pylons, and the rights and restrictive covenants to construct, protect, operate, access and maintain those overhead lines diversion works
29-10	MU56	Acquisition of rights required for: Utility works, including the installation or diversion of underground utilities within a multi-utility corridor, and the rights and restrictive covenants to construct, protect, operate, access and maintain those utility works

**Table 2: Acquisition of Rights and Temporary Possession of Land - by plot number**

Land plans plot ref.	DCO Work No(s).	Purpose for which the land is required:
29-11	MU55, MU56, MUT16, OH6, OH7 and OHT6	Acquisition of rights required for: Utility works, including the installation or diversion of underground utilities within a multi-utility corridor, and the rights and restrictive covenants to construct, protect, operate, access and maintain those utility works Overhead lines diversion works, including the removal of existing overhead lines and pylons, construction of new overhead lines and pylons and works to existing overhead lines and pylons, and the rights and restrictive covenants to construct, protect, operate, access and maintain those overhead lines diversion works
29-13	MU56, OH6 and OHT6	Acquisition of rights required for: Utility works, including the installation or diversion of underground utilities within a multi-utility corridor, and the rights and restrictive covenants to construct, protect, operate, access and maintain those utility works Overhead lines diversion works, including the removal of existing overhead lines and pylons, construction of new overhead lines and pylons and works to existing overhead lines and pylons, and the rights and restrictive covenants to construct, protect, operate, access and maintain those overhead lines diversion works
29-17	MU55, MU56, MUT16, MUT20, OH6, OH7 and OHT6	Acquisition of rights required for: Utility works, including the installation or diversion of underground utilities within a multi-utility corridor, and the rights and restrictive covenants to construct, protect, operate, access and maintain those utility works Overhead lines diversion works, including the removal of existing overhead lines and pylons, construction of new overhead lines and pylons and works to existing overhead lines and pylons, and the rights and restrictive covenants to construct, protect, operate, access and maintain those overhead lines diversion works
29-20	CA8A, MU55, MU56, MUT16, MUT20, OH6, OH7 and OHT6	Acquisition of rights required for: Temporary construction compound at surface for facilitating main works Utility works, including the installation or diversion of underground utilities within a multi-utility corridor, and the rights and restrictive covenants to construct, protect, operate, access and maintain those utility works Overhead lines diversion works, including the removal of existing overhead lines and pylons, construction of new overhead lines and pylons and works to existing overhead lines and pylons, and the rights and restrictive covenants to construct, protect, operate, access and maintain those overhead lines diversion works
29-26	OH6	Acquisition of rights required for: Overhead lines diversion works, including the removal of existing overhead lines and pylons, construction of new overhead lines and pylons and works to existing overhead lines and pylons, and the rights and restrictive covenants to construct, protect, operate, access and maintain those overhead lines diversion works
29-49	MU47, MU55, MUT16, MUT20, OH6 and OH7	Acquisition of rights required for: Utility works, including the installation or diversion of underground utilities within a multi-utility corridor, and the rights and restrictive covenants to construct, protect, operate, access and maintain those utility works Overhead lines diversion works, including the removal of existing overhead lines and pylons, construction of new overhead lines and pylons and works to existing overhead lines and pylons, and the rights and restrictive covenants to construct, protect, operate, access and maintain those overhead lines diversion works

**Table 2: Acquisition of Rights and Temporary Possession of Land - by plot number**

Land plans plot ref.	DCO Work No(s).	Purpose for which the land is required:
29-61	MU52 and MUT13	Acquisition of rights required for: Utility works, including the installation or diversion of underground utilities within a multi-utility corridor, and the rights and restrictive covenants to construct, protect, operate, access and maintain those utility works
29-62	MU52 and MUT13	Acquisition of rights required for: Utility works, including the installation or diversion of underground utilities within a multi-utility corridor, and the rights and restrictive covenants to construct, protect, operate, access and maintain those utility works
29-63	MU52 and MUT13	Acquisition of rights required for: Utility works, including the installation or diversion of underground utilities within a multi-utility corridor, and the rights and restrictive covenants to construct, protect, operate, access and maintain those utility works
29-65	MU52 and MUT13	Acquisition of rights required for: Utility works, including the installation or diversion of underground utilities within a multi-utility corridor, and the rights and restrictive covenants to construct, protect, operate, access and maintain those utility works
29-113	7G	Acquisition of rights required for: Improvements to Woolings Close, and the rights and restrictive covenants to construct, protect, operate, access and maintain the improvements
29-115	7G and MU53	Acquisition of rights required for: Improvements to Woolings Close, and the rights and restrictive covenants to construct, protect, operate, access and maintain the improvements Utility works, including the installation or diversion of underground utilities within a multi-utility corridor, and the rights and restrictive covenants to construct, protect, operate, access and maintain those utility works
29-140	MU53	Acquisition of rights required for: Utility works, including the installation or diversion of underground utilities within a multi-utility corridor, and the rights and restrictive covenants to construct, protect, operate, access and maintain those utility works
29-202	MU50	Acquisition of rights required for: Utility works, including the installation or diversion of underground utilities within a multi-utility corridor, and the rights and restrictive covenants to construct, protect, operate, access and maintain those utility works



**Table 2: Acquisition of Rights and Temporary Possession of Land - by plot number**

Land plans plot ref.	DCO Work No(s).	Purpose for which the land is required:
29-205	MU50	Acquisition of rights required for: Utility works, including the installation or diversion of underground utilities within a multi-utility corridor, and the rights and restrictive covenants to construct, protect, operate, access and maintain those utility works
29-211	MU53	Acquisition of rights required for: Utility works, including the installation or diversion of underground utilities within a multi-utility corridor, and the rights and restrictive covenants to construct, protect, operate, access and maintain those utility works
29-212	OH7	Acquisition of rights required for: Overhead lines diversion works, including the removal of existing overhead lines and pylons, construction of new overhead lines and pylons and works to existing overhead lines and pylons, and the rights and restrictive covenants to construct, protect, operate, access and maintain those overhead lines diversion works
29-213	MU47, MU49, MUT16, OH6 and OH7	Acquisition of rights required for: Utility works, including the installation or diversion of underground utilities within a multi-utility corridor, and the rights and restrictive covenants to construct, protect, operate, access and maintain those utility works Overhead lines diversion works, including the removal of existing overhead lines and pylons, construction of new overhead lines and pylons and works to existing overhead lines and pylons, and the rights and restrictive covenants to construct, protect, operate, access and maintain those overhead lines diversion works
29-215	OH7	Acquisition of rights required for: Overhead lines diversion works, including the removal of existing overhead lines and pylons, construction of new overhead lines and pylons and works to existing overhead lines and pylons, and the rights and restrictive covenants to construct, protect, operate, access and maintain those overhead lines diversion works
29-231	MU47, MU49, MUT16, MUT18, OH6 and OH7	Acquisition of rights required for: Utility works, including the installation or diversion of underground utilities within a multi-utility corridor, and the rights and restrictive covenants to construct, protect, operate, access and maintain those utility works Overhead lines diversion works, including the removal of existing overhead lines and pylons, construction of new overhead lines and pylons and works to existing overhead lines and pylons, and the rights and restrictive covenants to construct, protect, operate, access and maintain those overhead lines diversion works
29-236	MU49 and OH7	Acquisition of rights required for: Utility works, including the installation or diversion of underground utilities within a multi-utility corridor, and the rights and restrictive covenants to construct, protect, operate, access and maintain those utility works Overhead lines diversion works, including the removal of existing overhead lines and pylons, construction of new overhead lines and pylons and works to existing overhead lines and pylons, and the rights and restrictive covenants to construct, protect, operate, access and maintain those overhead lines diversion works

**Table 2: Acquisition of Rights and Temporary Possession of Land - by plot number**

Land plans plot ref.	DCO Work No(s).	Purpose for which the land is required:
29-237	MU49 and OH7	Acquisition of rights required for: Utility works, including the installation or diversion of underground utilities within a multi-utility corridor, and the rights and restrictive covenants to construct, protect, operate, access and maintain those utility works Overhead lines diversion works, including the removal of existing overhead lines and pylons, construction of new overhead lines and pylons and works to existing overhead lines and pylons, and the rights and restrictive covenants to construct, protect, operate, access and maintain those overhead lines diversion works
29-238	MU47, MU49, MUT16, MUT18, OH6 and OH7	Acquisition of rights required for: Utility works, including the installation or diversion of underground utilities within a multi-utility corridor, and the rights and restrictive covenants to construct, protect, operate, access and maintain those utility works Overhead lines diversion works, including the removal of existing overhead lines and pylons, construction of new overhead lines and pylons and works to existing overhead lines and pylons, and the rights and restrictive covenants to construct, protect, operate, access and maintain those overhead lines diversion works
29-242	MU47, MU49, MUT16, MUT18, OH6 and OH7	Acquisition of rights required for: Utility works, including the installation or diversion of underground utilities within a multi-utility corridor, and the rights and restrictive covenants to construct, protect, operate, access and maintain those utility works Overhead lines diversion works, including the removal of existing overhead lines and pylons, construction of new overhead lines and pylons and works to existing overhead lines and pylons, and the rights and restrictive covenants to construct, protect, operate, access and maintain those overhead lines diversion works
29-247	MU49 and MUT18	Acquisition of rights required for: Utility works, including the installation or diversion of underground utilities within a multi-utility corridor, and the rights and restrictive covenants to construct, protect, operate, access and maintain those utility works
29-248	MU47, MU48, MUT16, MUT18, OH6, OH7, OHT4 and OHT5	Acquisition of rights required for: Utility works, including the installation or diversion of underground utilities within a multi-utility corridor, and the rights and restrictive covenants to construct, protect, operate, access and maintain those utility works Overhead lines diversion works, including the removal of existing overhead lines and pylons, construction of new overhead lines and pylons and works to existing overhead lines and pylons, and the rights and restrictive covenants to construct, protect, operate, access and maintain those overhead lines diversion works
29-249	MU49	Acquisition of rights required for: Utility works, including the installation or diversion of underground utilities within a multi-utility corridor, and the rights and restrictive covenants to construct, protect, operate, access and maintain those utility works

**Table 2: Acquisition of Rights and Temporary Possession of Land - by plot number**

Land plans plot ref.	DCO Work No(s).	Purpose for which the land is required:
29-250	MU49	Acquisition of rights required for: Utility works, including the installation or diversion of underground utilities within a multi-utility corridor, and the rights and restrictive covenants to construct, protect, operate, access and maintain those utility works
29-258	MU41 and MUT13	Acquisition of rights required for: Utility works, including the installation or diversion of underground utilities within a multi-utility corridor, and the rights and restrictive covenants to construct, protect, operate, access and maintain those utility works
29-262	MU47 and MUT16	Acquisition of rights required for: Utility works, including the installation or diversion of underground utilities within a multi-utility corridor, and the rights and restrictive covenants to construct, protect, operate, access and maintain those utility works
29-263	MU47	Acquisition of rights required for: Utility works, including the installation or diversion of underground utilities within a multi-utility corridor, and the rights and restrictive covenants to construct, protect, operate, access and maintain those utility works
29-264	MU46	Acquisition of rights required for: Utility works, including the installation or diversion of underground utilities within a multi-utility corridor, and the rights and restrictive covenants to construct, protect, operate, access and maintain those utility works
29-266	MU47	Acquisition of rights required for: Utility works, including the installation or diversion of underground utilities within a multi-utility corridor, and the rights and restrictive covenants to construct, protect, operate, access and maintain those utility works
29-267	MU47 and MUT16	Acquisition of rights required for: Utility works, including the installation or diversion of underground utilities within a multi-utility corridor, and the rights and restrictive covenants to construct, protect, operate, access and maintain those utility works
29-268	MU41 and MUT13	Acquisition of rights required for: Utility works, including the installation or diversion of underground utilities within a multi-utility corridor, and the rights and restrictive covenants to construct, protect, operate, access and maintain those utility works

**Table 2: Acquisition of Rights and Temporary Possession of Land - by plot number**

Land plans plot ref.	DCO Work No(s).	Purpose for which the land is required:
29-277	OH6, OH7, OHT4 and OHT5	Acquisition of rights required for: Overhead lines diversion works, including the removal of existing overhead lines and pylons, construction of new overhead lines and pylons and works to existing overhead lines and pylons, and the rights and restrictive covenants to construct, protect, operate, access and maintain those overhead lines diversion works
29-282	E30 and MU57	Acquisition of rights required for: Implementation of environmental mitigation works to create a site for protected species, including the construction of new ecological ponds, and the rights and restrictive covenants to construct, protect, operate, access and maintain those environmental mitigation works Utility works, including the installation or diversion of underground utilities within a multi-utility corridor, and the rights and restrictive covenants to construct, protect, operate, access and maintain those utility works
29-283	E30, MU54, MU55, MU57, MUT20 and OH6	Acquisition of rights required for: Implementation of environmental mitigation works to create a site for protected species, including the construction of new ecological ponds, and the rights and restrictive covenants to construct, protect, operate, access and maintain those environmental mitigation works Utility works, including the installation or diversion of underground utilities within a multi-utility corridor, and the rights and restrictive covenants to construct, protect, operate, access and maintain those utility works Overhead lines diversion works, including the removal of existing overhead lines and pylons, construction of new overhead lines and pylons and works to existing overhead lines and pylons, and the rights and restrictive covenants to construct, protect, operate, access and maintain those overhead lines diversion works
30-01	CA13, E38, OH6 and OH7	Acquisition of rights required for: Provision for temporary access and traffic management for the temporary construction compound Provision for access for environmental mitigation works to create a site for protected species, and the rights for access to maintain those environmental works Provision for temporary access for overhead lines diversion works
30-02	CA13, E38, OH6 and OH7	Acquisition of rights required for: Provision for temporary access and traffic management for the temporary construction compound Provision for access for environmental mitigation works to create a site for protected species, and the rights for access to maintain those environmental works Provision for temporary access for overhead lines diversion works
30-04	CA13, E38, OH6 and OH7	Acquisition of rights required for: Provision for temporary access and traffic management for the temporary construction compound

**Table 2: Acquisition of Rights and Temporary Possession of Land - by plot number**

Land plans plot ref.	DCO Work No(s).	Purpose for which the land is required:
30-04 Cont'd		Provision for access for environmental mitigation works to create a site for protected species, and the rights for access to maintain those environmental works Provision for temporary access for overhead lines diversion works
30-05	CA13, E38, OH6 and OH7	Acquisition of rights required for: Provision for temporary access and traffic management for the temporary construction compound Provision for access for environmental mitigation works to create a site for protected species, and the rights for access to maintain those environmental works Provision for temporary access for overhead lines diversion works
30-06	CA13, E38, OH6 and OH7	Acquisition of rights required for: Provision for temporary access and traffic management for the temporary construction compound Provision for access for environmental mitigation works to create a site for protected species, and the rights for access to maintain those environmental works Provision for temporary access for overhead lines diversion works
30-07	CA13, E38, OH6 and OH7	Acquisition of rights required for: Provision for temporary access and traffic management for the temporary construction compound Provision for access for environmental mitigation works to create a site for protected species, and the rights for access to maintain those environmental works Provision for temporary access for overhead lines diversion works
30-08	CA13, E38, OH6 and OH7	Acquisition of rights required for: Provision for temporary access and traffic management for the temporary construction compound Provision for access for environmental mitigation works to create a site for protected species, and the rights for access to maintain those environmental works Provision for temporary access for overhead lines diversion works
30-09	CA13, E38, OH6 and OH7	Acquisition of rights required for: Provision for temporary access and traffic management for the temporary construction compound Provision for access for environmental mitigation works to create a site for protected species, and the rights for access to maintain those environmental works Provision for temporary access for overhead lines diversion works

**Table 2: Acquisition of Rights and Temporary Possession of Land - by plot number**

Land plans plot ref.	DCO Work No(s).	Purpose for which the land is required:
30-10	CA13, E38, OH6 and OH7	Acquisition of rights required for: Provision for temporary access and traffic management for the temporary construction compound Provision for access for environmental mitigation works to create a site for protected species, and the rights for access to maintain those environmental works Provision for temporary access for overhead lines diversion works
30-11	CA13, E38, OH6 and OH7	Acquisition of rights required for: Provision for temporary access and traffic management for the temporary construction compound Provision for access for environmental mitigation works to create a site for protected species, and the rights for access to maintain those environmental works Provision for temporary access for overhead lines diversion works
30-74	MUT23	Acquisition of rights required for: Utility works, including the installation or diversion of underground utilities within a multi-utility corridor, and the rights and restrictive covenants to construct, protect, operate, access and maintain those utility works
30-75	MUT23	Acquisition of rights required for: Utility works, including the installation or diversion of underground utilities within a multi-utility corridor, and the rights and restrictive covenants to construct, protect, operate, access and maintain those utility works
30-76	MUT23	Acquisition of rights required for: Utility works, including the installation or diversion of underground utilities within a multi-utility corridor, and the rights and restrictive covenants to construct, protect, operate, access and maintain those utility works
30-77	MUT23	Acquisition of rights required for: Utility works, including the installation or diversion of underground utilities within a multi-utility corridor, and the rights and restrictive covenants to construct, protect, operate, access and maintain those utility works
30-78	MUT23	Acquisition of rights required for: Utility works, including the installation or diversion of underground utilities within a multi-utility corridor, and the rights and restrictive covenants to construct, protect, operate, access and maintain those utility works

**Table 2: Acquisition of Rights and Temporary Possession of Land - by plot number**

Land plans plot ref.	DCO Work No(s).	Purpose for which the land is required:
30-79	MUT23	Acquisition of rights required for: Utility works, including the installation or diversion of underground utilities within a multi-utility corridor, and the rights and restrictive covenants to construct, protect, operate, access and maintain those utility works
30-80	MUT23	Acquisition of rights required for: Utility works, including the installation or diversion of underground utilities within a multi-utility corridor, and the rights and restrictive covenants to construct, protect, operate, access and maintain those utility works
31-07	G6	Acquisition of rights required for: Installation of a high-pressure gas pipeline, and the rights and restrictive covenants to construct, protect, operate, access and maintain the pipeline
31-10	MU42	Acquisition of rights required for: Utility works, including the installation or diversion of underground utilities within a multi-utility corridor, and the rights and restrictive covenants to construct, protect, operate, access and maintain those utility works
31-11	G6	Acquisition of rights required for: Installation of a high-pressure gas pipeline, and the rights and restrictive covenants to construct, protect, operate, access and maintain the pipeline
31-14	MU42	Acquisition of rights required for: Utility works, including the installation or diversion of underground utilities within a multi-utility corridor, and the rights and restrictive covenants to construct, protect, operate, access and maintain those utility works
31-15	G6 and MU42	Acquisition of rights required for: Installation of a high-pressure gas pipeline, and the rights and restrictive covenants to construct, protect, operate, access and maintain the pipeline Utility works, including the installation or diversion of underground utilities within a multi-utility corridor, and the rights and restrictive covenants to construct, protect, operate, access and maintain those utility works
31-16	MU42	Acquisition of rights required for: Utility works, including the installation or diversion of underground utilities within a multi-utility corridor, and the rights and restrictive covenants to construct, protect, operate, access and maintain those utility works

**Table 2: Acquisition of Rights and Temporary Possession of Land - by plot number**

Land plans plot ref.	DCO Work No(s).	Purpose for which the land is required:
31-17	MU42	Acquisition of rights required for: Utility works, including the installation or diversion of underground utilities within a multi-utility corridor, and the rights and restrictive covenants to construct, protect, operate, access and maintain those utility works
31-20	MU42	Acquisition of rights required for: Utility works, including the installation or diversion of underground utilities within a multi-utility corridor, and the rights and restrictive covenants to construct, protect, operate, access and maintain those utility works
31-21	MU42	Acquisition of rights required for: Utility works, including the installation or diversion of underground utilities within a multi-utility corridor, and the rights and restrictive covenants to construct, protect, operate, access and maintain those utility works
31-22	MU42	Acquisition of rights required for: Utility works, including the installation or diversion of underground utilities within a multi-utility corridor, and the rights and restrictive covenants to construct, protect, operate, access and maintain those utility works
32-05	MU46	Acquisition of rights required for: Utility works, including the installation or diversion of underground utilities within a multi-utility corridor, and the rights and restrictive covenants to construct, protect, operate, access and maintain those utility works
32-11	G6 and MU46	Acquisition of rights required for: Installation of a high-pressure gas pipeline, and the rights and restrictive covenants to construct, protect, operate, access and maintain the pipeline Utility works, including the installation or diversion of underground utilities within a multi-utility corridor, and the rights and restrictive covenants to construct, protect, operate, access and maintain those utility works
32-15	G6 and MU46	Acquisition of rights required for: Installation of a high-pressure gas pipeline, and the rights and restrictive covenants to construct, protect, operate, access and maintain the pipeline Utility works, including the installation or diversion of underground utilities within a multi-utility corridor, and the rights and restrictive covenants to construct, protect, operate, access and maintain those utility works
32-16	G6 and MU46	Acquisition of rights required for: Installation of a high-pressure gas pipeline, and the rights and restrictive covenants to construct, protect, operate, access and maintain the pipeline Utility works, including the installation or diversion of underground utilities within a multi-utility corridor, and the rights and restrictive covenants to construct, protect, operate, access and maintain those utility works



**Table 2: Acquisition of Rights and Temporary Possession of Land - by plot number**

Land plans plot ref.	DCO Work No(s).	Purpose for which the land is required:
32-17	G6 and MU46	Acquisition of rights required for: Installation of a high-pressure gas pipeline, and the rights and restrictive covenants to construct, protect, operate, access and maintain the pipeline Utility works, including the installation or diversion of underground utilities within a multi-utility corridor, and the rights and restrictive covenants to construct, protect, operate, access and maintain those utility works
32-18	MU46	Acquisition of rights required for: Utility works, including the installation or diversion of underground utilities within a multi-utility corridor, and the rights and restrictive covenants to construct, protect, operate, access and maintain those utility works
32-25	MU46, MU47 and MUT17	Acquisition of rights required for: Utility works, including the installation or diversion of underground utilities within a multi-utility corridor, and the rights and restrictive covenants to construct, protect, operate, access and maintain those utility works
32-33	MU47	Acquisition of rights required for: Utility works, including the installation or diversion of underground utilities within a multi-utility corridor, and the rights and restrictive covenants to construct, protect, operate, access and maintain those utility works
32-35	MU47	Acquisition of rights required for: Utility works, including the installation or diversion of underground utilities within a multi-utility corridor, and the rights and restrictive covenants to construct, protect, operate, access and maintain those utility works
32-36	MU47	Acquisition of rights required for: Utility works, including the installation or diversion of underground utilities within a multi-utility corridor, and the rights and restrictive covenants to construct, protect, operate, access and maintain those utility works
32-39	MU43	Acquisition of rights required for: Utility works, including the installation or diversion of underground utilities within a multi-utility corridor, and the rights and restrictive covenants to construct, protect, operate, access and maintain those utility works
32-44	MU43	Acquisition of rights required for: Utility works, including the installation or diversion of underground utilities within a multi-utility corridor, and the rights and restrictive covenants to construct, protect, operate, access and maintain those utility works

**Table 2: Acquisition of Rights and Temporary Possession of Land - by plot number**

Land plans plot ref.	DCO Work No(s).	Purpose for which the land is required:
32-48	MU43	Acquisition of rights required for: Utility works, including the installation or diversion of underground utilities within a multi-utility corridor, and the rights and restrictive covenants to construct, protect, operate, access and maintain those utility works
32-49	7X, MU41 and MU43	Acquisition of rights required for: Construction of a new public right of way between the new bridge to carry the new public right of way over the new A122 Lower Thames Crossing and the realigned A1013 Stanford Road Utility works, including the installation or diversion of underground utilities within a multi-utility corridor, and the rights and restrictive covenants to construct, protect, operate, access and maintain those utility works
32-55	MU43	Acquisition of rights required for: Utility works, including the installation or diversion of underground utilities within a multi-utility corridor, and the rights and restrictive covenants to construct, protect, operate, access and maintain those utility works
32-58	G6 and MU45	Acquisition of rights required for: To facilitate the installation of a high-pressure gas pipeline, and to provide temporary storage, laydown areas and working space Utility works, including the installation or diversion of underground utilities within a multi-utility corridor, and the rights and restrictive covenants to construct, protect, operate, access and maintain those utility works
32-59	G6 and MU45	Acquisition of rights required for: To facilitate the installation of a high-pressure gas pipeline, and to provide temporary storage, laydown areas and working space Utility works, including the installation or diversion of underground utilities within a multi-utility corridor, and the rights and restrictive covenants to construct, protect, operate, access and maintain those utility works
32-63	G6, MU45 and MUT19	Acquisition of rights required for: Installation of a high-pressure gas pipeline, and the rights and restrictive covenants to construct, protect, operate, access and maintain the pipeline Utility works, including the installation or diversion of underground utilities within a multi-utility corridor, and the rights and restrictive covenants to construct, protect, operate, access and maintain those utility works
32-84	7X and MU43	Acquisition of rights required for: Construction of a new public right of way between the new bridge to carry the new public right of way over the new A122 Lower Thames Crossing and the realigned A1013 Stanford Road Utility works, including the installation or diversion of underground utilities within a multi-utility corridor, and the rights and restrictive covenants to construct, protect, operate, access and maintain those utility works

**Table 2: Acquisition of Rights and Temporary Possession of Land - by plot number**

Land plans plot ref.	DCO Work No(s).	Purpose for which the land is required:
32-91	MU43 and MUT19	Acquisition of rights required for: Utility works, including the installation or diversion of underground utilities within a multi-utility corridor, and the rights and restrictive covenants to construct, protect, operate, access and maintain those utility works
32-93	G6 and MUT19	Acquisition of rights required for: Installation of a high-pressure gas pipeline, and the rights and restrictive covenants to construct, protect, operate, access and maintain the pipeline Utility works, including the installation or diversion of underground utilities within a multi-utility corridor, and the rights and restrictive covenants to construct, protect, operate, access and maintain those utility works
32-103	G6	Acquisition of rights required for: Installation of a high-pressure gas pipeline, and the rights and restrictive covenants to construct, protect, operate, access and maintain the pipeline
32-110	MUT19	Acquisition of rights required for: Utility works, including the installation or diversion of underground utilities within a multi-utility corridor, and the rights and restrictive covenants to construct, protect, operate, access and maintain those utility works
32-111	G6	Acquisition of rights required for: Provision for access for works involving the installation of a high-pressure gas pipeline, and rights for access to maintain the pipeline
32-116	G6	Acquisition of rights required for: Installation of a high-pressure gas pipeline, and the rights and restrictive covenants to construct, protect, operate, access and maintain the pipeline
32-118	G6	Acquisition of rights required for: Installation of a high-pressure gas pipeline, and the rights and restrictive covenants to construct, protect, operate, access and maintain the pipeline
32-120	G6	Acquisition of rights required for: Installation of a high-pressure gas pipeline, and the rights and restrictive covenants to construct, protect, operate, access and maintain the pipeline
32-122	G6	Acquisition of rights required for: Provision for access for works involving the installation of a high-pressure gas pipeline, and rights for access to maintain the pipeline
32-124	G6	Acquisition of rights required for: Provision for access for works involving the installation of a high-pressure gas pipeline, and rights for access to maintain the pipeline

**Table 2: Acquisition of Rights and Temporary Possession of Land - by plot number**

Land plans plot ref.	DCO Work No(s).	Purpose for which the land is required:
32-125	G6	Acquisition of rights required for: Provision for access for works involving the installation of a high-pressure gas pipeline, and rights for access to maintain the pipeline
32-128	G6	Acquisition of rights required for: Provision for access for works involving the installation of a high-pressure gas pipeline, and rights for access to maintain the pipeline
32-129	G6	Acquisition of rights required for: Provision for access for works involving the installation of a high-pressure gas pipeline, and rights for access to maintain the pipeline
32-130	G6	Acquisition of rights required for: Installation of a high-pressure gas pipeline, and the rights and restrictive covenants to construct, protect, operate, access and maintain the pipeline
32-133	G6	Acquisition of rights required for: Provision for access for works involving the installation of a high-pressure gas pipeline, and rights for access to maintain the pipeline
32-135	MU43	Acquisition of rights required for: Utility works, including the installation or diversion of underground utilities within a multi-utility corridor, and the rights and restrictive covenants to construct, protect, operate, access and maintain those utility works
32-136	MU39, MU43 and MUT15	Acquisition of rights required for: Utility works, including the installation or diversion of underground utilities within a multi-utility corridor, and the rights and restrictive covenants to construct, protect, operate, access and maintain those utility works
32-138	G6	Acquisition of rights required for: Installation of a high-pressure gas pipeline, and the rights and restrictive covenants to construct, protect, operate, access and maintain the pipeline
32-139	MU39 and MUT15	Acquisition of rights required for: Utility works, including the installation or diversion of underground utilities within a multi-utility corridor, and the rights and restrictive covenants to construct, protect, operate, access and maintain those utility works
32-140	MU39 and MUT15	Acquisition of rights required for: Utility works, including the installation or diversion of underground utilities within a multi-utility corridor, and the rights and restrictive covenants to construct, protect, operate, access and maintain those utility works

**Table 2: Acquisition of Rights and Temporary Possession of Land - by plot number**

Land plans plot ref.	DCO Work No(s).	Purpose for which the land is required:
32-141	MU39 and MUT15	Acquisition of rights required for: Utility works, including the installation or diversion of underground utilities within a multi-utility corridor, and the rights and restrictive covenants to construct, protect, operate, access and maintain those utility works
32-142	MU39 and MUT15	Acquisition of rights required for: Utility works, including the installation or diversion of underground utilities within a multi-utility corridor, and the rights and restrictive covenants to construct, protect, operate, access and maintain those utility works
32-143	G6	Acquisition of rights required for: Installation of a high-pressure gas pipeline, and the rights and restrictive covenants to construct, protect, operate, access and maintain the pipeline
32-144	G6	Acquisition of rights required for: Installation of a high-pressure gas pipeline, and the rights and restrictive covenants to construct, protect, operate, access and maintain the pipeline
32-145	MU39 and MUT15	Acquisition of rights required for: Utility works, including the installation or diversion of underground utilities within a multi-utility corridor, and the rights and restrictive covenants to construct, protect, operate, access and maintain those utility works
32-148	MU39 and MUT15	Acquisition of rights required for: Utility works, including the installation or diversion of underground utilities within a multi-utility corridor, and the rights and restrictive covenants to construct, protect, operate, access and maintain those utility works
32-155	MU39 and MUT15	Acquisition of rights required for: Utility works, including the installation or diversion of underground utilities within a multi-utility corridor, and the rights and restrictive covenants to construct, protect, operate, access and maintain those utility works
32-156	G6b	Acquisition of rights required for: Installation of a isolation valve, and the rights and restrictive covenants to construct, protect, operate, access and maintain the valve
32-157	MU43	Acquisition of rights required for: Utility works, including the installation or diversion of underground utilities within a multi-utility corridor, and the rights and restrictive covenants to construct, protect, operate, access and maintain those utility works

**Table 2: Acquisition of Rights and Temporary Possession of Land - by plot number**

Land plans plot ref.	DCO Work No(s).	Purpose for which the land is required:
32-159	MU39 and MUT15	Acquisition of rights required for: Utility works, including the installation or diversion of underground utilities within a multi-utility corridor, and the rights and restrictive covenants to construct, protect, operate, access and maintain those utility works
32-160	MU39 and MUT15	Acquisition of rights required for: Utility works, including the installation or diversion of underground utilities within a multi-utility corridor, and the rights and restrictive covenants to construct, protect, operate, access and maintain those utility works
32-163	G6b	Acquisition of rights required for: Installation of a isolation valve, and the rights and restrictive covenants to construct, protect, operate, access and maintain the valve
32-164	MU43	Acquisition of rights required for: Utility works, including the installation or diversion of underground utilities within a multi-utility corridor, and the rights and restrictive covenants to construct, protect, operate, access and maintain those utility works
32-168	MU39 and MUT15	Acquisition of rights required for: Utility works, including the installation or diversion of underground utilities within a multi-utility corridor, and the rights and restrictive covenants to construct, protect, operate, access and maintain those utility works
32-169	MU43	Acquisition of rights required for: Utility works, including the installation or diversion of underground utilities within a multi-utility corridor, and the rights and restrictive covenants to construct, protect, operate, access and maintain those utility works
32-170	MU39 and MUT15	Acquisition of rights required for: Utility works, including the installation or diversion of underground utilities within a multi-utility corridor, and the rights and restrictive covenants to construct, protect, operate, access and maintain those utility works
32-171	MU39 and MUT15	Acquisition of rights required for: Utility works, including the installation or diversion of underground utilities within a multi-utility corridor, and the rights and restrictive covenants to construct, protect, operate, access and maintain those utility works

**Table 2: Acquisition of Rights and Temporary Possession of Land - by plot number**

Land plans plot ref.	DCO Work No(s).	Purpose for which the land is required:
32-172	MU39 and MUT15	Acquisition of rights required for: Utility works, including the installation or diversion of underground utilities within a multi-utility corridor, and the rights and restrictive covenants to construct, protect, operate, access and maintain those utility works
32-173	MU39 and MUT15	Acquisition of rights required for: Utility works, including the installation or diversion of underground utilities within a multi-utility corridor, and the rights and restrictive covenants to construct, protect, operate, access and maintain those utility works
32-174	MU39 and MUT15	Acquisition of rights required for: Utility works, including the installation or diversion of underground utilities within a multi-utility corridor, and the rights and restrictive covenants to construct, protect, operate, access and maintain those utility works
32-177	E22	Acquisition of rights required for: Provision for access for environmental mitigation works to create a site for protected species, and the rights for access to maintain those environmental works
32-178	E22	Acquisition of rights required for: Provision for access for environmental mitigation works to create a site for protected species, and the rights for access to maintain those environmental works
32-179	MU39 and MUT15	Acquisition of rights required for: Utility works, including the installation or diversion of underground utilities within a multi-utility corridor, and the rights and restrictive covenants to construct, protect, operate, access and maintain those utility works
33-01	MUT24, OH6 and OH7	Acquisition of rights required for: Utility works, including the installation or diversion of underground utilities within a multi-utility corridor, and the rights and restrictive covenants to construct, protect, operate, access and maintain those utility works Provision for temporary access for overhead lines diversion works
33-02	CA9, MU60 and MUT23	Acquisition of rights required for: Provision for temporary access and traffic management for the temporary construction compound Utility works, including the installation or diversion of underground utilities within a multi-utility corridor, and the rights and restrictive covenants to construct, protect, operate, access and maintain those utility works

**Table 2: Acquisition of Rights and Temporary Possession of Land - by plot number**

Land plans plot ref.	DCO Work No(s).	Purpose for which the land is required:
33-03	MUT24, OH6 and OH7	<p>Acquisition of rights required for:</p> <p>Utility works, including the installation or diversion of underground utilities within a multi-utility corridor, and the rights and restrictive covenants to construct, protect, operate, access and maintain those utility works</p> <p>Provision for temporary access for overhead lines diversion works</p>
33-05	G6, MU55, MUT13, MUT24, OH6, OH7 and OHT7	<p>Acquisition of rights required for:</p> <p>Installation of a high-pressure gas pipeline, and the rights and restrictive covenants to construct, protect, operate, access and maintain the pipeline</p> <p>Utility works, including the installation or diversion of underground utilities within a multi-utility corridor, and the rights and restrictive covenants to construct, protect, operate, access and maintain those utility works</p> <p>Overhead lines diversion works, including the removal of existing overhead lines and pylons, construction of new overhead lines and pylons and works to existing overhead lines and pylons, and the rights and restrictive covenants to construct, protect, operate, access and maintain those overhead lines diversion works</p>
33-08	CA9, MU60 and MUT23	<p>Acquisition of rights required for:</p> <p>Provision for temporary access and traffic management for the temporary construction compound</p> <p>Utility works, including the installation or diversion of underground utilities within a multi-utility corridor, and the rights and restrictive covenants to construct, protect, operate, access and maintain those utility works</p>
33-17	OH6, OH7 and OHT7	<p>Acquisition of rights required for:</p> <p>Overhead lines diversion works, including the removal of existing overhead lines and pylons, construction of new overhead lines and pylons and works to existing overhead lines and pylons, and the rights and restrictive covenants to construct, protect, operate, access and maintain those overhead lines diversion works</p>
33-24	MUT23	<p>Acquisition of rights required for:</p> <p>Utility works, including the installation or diversion of underground utilities within a multi-utility corridor, and the rights and restrictive covenants to construct, protect, operate, access and maintain those utility works</p>
33-30	CA9, MU55, MU57, MU58, OH6, OH7 and ULH7	<p>Acquisition of rights required for:</p> <p>Temporary construction compound at surface for facilitating main works</p> <p>Utility works, including the installation or diversion of underground utilities within a multi-utility corridor, and the rights and restrictive covenants to construct, protect, operate, access and maintain those utility works</p> <p>Overhead lines diversion works, including the removal of existing overhead lines and pylons, construction of new overhead lines and pylons and works to existing overhead lines and pylons, and the rights and restrictive covenants to construct, protect, operate, access and maintain those overhead lines diversion works</p> <p>The establishment of a temporary utilities logistic hub for facilitating utility works</p>



**Table 2: Acquisition of Rights and Temporary Possession of Land - by plot number**

Land plans plot ref.	DCO Work No(s).	Purpose for which the land is required:
33-35	MU54, MU55, MU57, MUT20 and OH6	Acquisition of rights required for: Utility works, including the installation or diversion of underground utilities within a multi-utility corridor, and the rights and restrictive covenants to construct, protect, operate, access and maintain those utility works Overhead lines diversion works, including the removal of existing overhead lines and pylons, construction of new overhead lines and pylons and works to existing overhead lines and pylons, and the rights and restrictive covenants to construct, protect, operate, access and maintain those overhead lines diversion works
33-36	CA10, E34, G6, MU55, MU60, MUT13, MUT21 and MUT22	Acquisition of rights required for: Temporary construction compound at surface for facilitating main works Implementation of environmental mitigation works to create a site for protected species, and the rights and restrictive covenants to construct, protect, operate, access and maintain those environmental mitigation works Installation of a high-pressure gas pipeline, and the rights and restrictive covenants to construct, protect, operate, access and maintain the pipeline Utility works, including the installation or diversion of underground utilities within a multi-utility corridor, and the rights and restrictive covenants to construct, protect, operate, access and maintain those utility works
33-47	MUT22	Acquisition of rights required for: Utility works, including the installation or diversion of underground utilities within a multi-utility corridor, and the rights and restrictive covenants to construct, protect, operate, access and maintain those utility works
33-49	MUT22	Acquisition of rights required for: Utility works, including the installation or diversion of underground utilities within a multi-utility corridor, and the rights and restrictive covenants to construct, protect, operate, access and maintain those utility works
33-53	MUT22	Acquisition of rights required for: Utility works, including the installation or diversion of underground utilities within a multi-utility corridor, and the rights and restrictive covenants to construct, protect, operate, access and maintain those utility works
33-54	MUT22	Acquisition of rights required for: Utility works, including the installation or diversion of underground utilities within a multi-utility corridor, and the rights and restrictive covenants to construct, protect, operate, access and maintain those utility works
33-55	MUT22	Acquisition of rights required for: Utility works, including the installation or diversion of underground utilities within a multi-utility corridor, and the rights and restrictive covenants to construct, protect, operate, access and maintain those utility works

**Table 2: Acquisition of Rights and Temporary Possession of Land - by plot number**

Land plans plot ref.	DCO Work No(s).	Purpose for which the land is required:
33-66	MU59 and MUT13	Acquisition of rights required for: Utility works, including the installation or diversion of underground utilities within a multi-utility corridor, and the rights and restrictive covenants to construct, protect, operate, access and maintain those utility works
33-67	MU59 and MU60	Acquisition of rights required for: Utility works, including the installation or diversion of underground utilities within a multi-utility corridor, and the rights and restrictive covenants to construct, protect, operate, access and maintain those utility works
33-68	MUT21	Acquisition of rights required for: Utility works, including the installation or diversion of underground utilities within a multi-utility corridor, and the rights and restrictive covenants to construct, protect, operate, access and maintain those utility works
33-69	MU59, MU60 and MUT21	Acquisition of rights required for: Utility works, including the installation or diversion of underground utilities within a multi-utility corridor, and the rights and restrictive covenants to construct, protect, operate, access and maintain those utility works
33-70	MUT21	Acquisition of rights required for: Utility works, including the installation or diversion of underground utilities within a multi-utility corridor, and the rights and restrictive covenants to construct, protect, operate, access and maintain those utility works
33-71	MU59, MU60 and MUT21	Acquisition of rights required for: Utility works, including the installation or diversion of underground utilities within a multi-utility corridor, and the rights and restrictive covenants to construct, protect, operate, access and maintain those utility works
33-77	MU59, MU60 and MUT21	Acquisition of rights required for: Utility works, including the installation or diversion of underground utilities within a multi-utility corridor, and the rights and restrictive covenants to construct, protect, operate, access and maintain those utility works
33-78	MU59, MU60 and MUT21	Acquisition of rights required for: Utility works, including the installation or diversion of underground utilities within a multi-utility corridor, and the rights and restrictive covenants to construct, protect, operate, access and maintain those utility works

**Table 2: Acquisition of Rights and Temporary Possession of Land - by plot number**

Land plans plot ref.	DCO Work No(s).	Purpose for which the land is required:
33-79	MU59, MU60 and MUT21	Acquisition of rights required for: Utility works, including the installation or diversion of underground utilities within a multi-utility corridor, and the rights and restrictive covenants to construct, protect, operate, access and maintain those utility works
33-80	MU59, MU60 and MUT21	Acquisition of rights required for: Utility works, including the installation or diversion of underground utilities within a multi-utility corridor, and the rights and restrictive covenants to construct, protect, operate, access and maintain those utility works
33-81	MU59, MU60 and MUT21	Acquisition of rights required for: Utility works, including the installation or diversion of underground utilities within a multi-utility corridor, and the rights and restrictive covenants to construct, protect, operate, access and maintain those utility works
33-82	MUT22	Acquisition of rights required for: Utility works, including the installation or diversion of underground utilities within a multi-utility corridor, and the rights and restrictive covenants to construct, protect, operate, access and maintain those utility works
33-83	MUT22	Acquisition of rights required for: Utility works, including the installation or diversion of underground utilities within a multi-utility corridor, and the rights and restrictive covenants to construct, protect, operate, access and maintain those utility works
33-84	MUT22	Acquisition of rights required for: Utility works, including the installation or diversion of underground utilities within a multi-utility corridor, and the rights and restrictive covenants to construct, protect, operate, access and maintain those utility works
33-86	G6 and MUT22	Acquisition of rights required for: Installation of a high-pressure gas pipeline, and the rights and restrictive covenants to construct, protect, operate, access and maintain the pipeline Utility works, including the installation or diversion of underground utilities within a multi-utility corridor, and the rights and restrictive covenants to construct, protect, operate, access and maintain those utility works
33-87	E33 and MUT22	Acquisition of rights required for: Implementation of environmental mitigation works to create a site for protected species, and the rights and restrictive covenants to construct, protect, operate, access and maintain those environmental mitigation works

**Table 2: Acquisition of Rights and Temporary Possession of Land - by plot number**

Land plans plot ref.	DCO Work No(s).	Purpose for which the land is required:
33-87 Cont'd		Utility works, including the installation or diversion of underground utilities within a multi-utility corridor, and the rights and restrictive covenants to construct, protect, operate, access and maintain those utility works
33-88	G6 and MUT22	Acquisition of rights required for: Installation of a high-pressure gas pipeline, and the rights and restrictive covenants to construct, protect, operate, access and maintain the pipeline Utility works, including the installation or diversion of underground utilities within a multi-utility corridor, and the rights and restrictive covenants to construct, protect, operate, access and maintain those utility works
33-89	G6 and MUT22	Acquisition of rights required for: Installation of a high-pressure gas pipeline, and the rights and restrictive covenants to construct, protect, operate, access and maintain the pipeline Utility works, including the installation or diversion of underground utilities within a multi-utility corridor, and the rights and restrictive covenants to construct, protect, operate, access and maintain those utility works
33-90	MU60 and MUT21	Acquisition of rights required for: Utility works, including the installation or diversion of underground utilities within a multi-utility corridor, and the rights and restrictive covenants to construct, protect, operate, access and maintain those utility works
33-91	MU60 and MUT21	Acquisition of rights required for: Utility works, including the installation or diversion of underground utilities within a multi-utility corridor, and the rights and restrictive covenants to construct, protect, operate, access and maintain those utility works
33-93	MUT22	Acquisition of rights required for: Utility works, including the installation or diversion of underground utilities within a multi-utility corridor, and the rights and restrictive covenants to construct, protect, operate, access and maintain those utility works
33-94	MUT22	Acquisition of rights required for: Utility works, including the installation or diversion of underground utilities within a multi-utility corridor, and the rights and restrictive covenants to construct, protect, operate, access and maintain those utility works
33-98	MUT13	Acquisition of rights required for: Utility works, including the installation or diversion of underground utilities within a multi-utility corridor, and the rights and restrictive covenants to construct, protect, operate, access and maintain those utility works

**Table 2: Acquisition of Rights and Temporary Possession of Land - by plot number**

Land plans plot ref.	DCO Work No(s).	Purpose for which the land is required:
33-99	MU60 and MUT21	Acquisition of rights required for: Utility works, including the installation or diversion of underground utilities within a multi-utility corridor, and the rights and restrictive covenants to construct, protect, operate, access and maintain those utility works
33-100	MUT22	Acquisition of rights required for: Utility works, including the installation or diversion of underground utilities within a multi-utility corridor, and the rights and restrictive covenants to construct, protect, operate, access and maintain those utility works
33-101	MUT22	Acquisition of rights required for: Utility works, including the installation or diversion of underground utilities within a multi-utility corridor, and the rights and restrictive covenants to construct, protect, operate, access and maintain those utility works
33-103	MU60 and MUT21	Acquisition of rights required for: Utility works, including the installation or diversion of underground utilities within a multi-utility corridor, and the rights and restrictive covenants to construct, protect, operate, access and maintain those utility works
33-104	MUT22	Acquisition of rights required for: Utility works, including the installation or diversion of underground utilities within a multi-utility corridor, and the rights and restrictive covenants to construct, protect, operate, access and maintain those utility works
33-105	MU60 and MUT21	Acquisition of rights required for: Utility works, including the installation or diversion of underground utilities within a multi-utility corridor, and the rights and restrictive covenants to construct, protect, operate, access and maintain those utility works
33-106	MUT22	Acquisition of rights required for: Utility works, including the installation or diversion of underground utilities within a multi-utility corridor, and the rights and restrictive covenants to construct, protect, operate, access and maintain those utility works
33-107	MU60 and MUT21	Acquisition of rights required for: Utility works, including the installation or diversion of underground utilities within a multi-utility corridor, and the rights and restrictive covenants to construct, protect, operate, access and maintain those utility works

**Table 2: Acquisition of Rights and Temporary Possession of Land - by plot number**

Land plans plot ref.	DCO Work No(s).	Purpose for which the land is required:
33-108	MUT22	Acquisition of rights required for: Utility works, including the installation or diversion of underground utilities within a multi-utility corridor, and the rights and restrictive covenants to construct, protect, operate, access and maintain those utility works
33-109	MU52	Acquisition of rights required for: Utility works, including the installation or diversion of underground utilities within a multi-utility corridor, and the rights and restrictive covenants to construct, protect, operate, access and maintain those utility works
33-110	MU52, MU60, MUT21 and MUT22	Acquisition of rights required for: Utility works, including the installation or diversion of underground utilities within a multi-utility corridor, and the rights and restrictive covenants to construct, protect, operate, access and maintain those utility works
33-112	MU52, MU60, MUT21 and MUT22	Acquisition of rights required for: Utility works, including the installation or diversion of underground utilities within a multi-utility corridor, and the rights and restrictive covenants to construct, protect, operate, access and maintain those utility works
33-113	MU52	Acquisition of rights required for: Utility works, including the installation or diversion of underground utilities within a multi-utility corridor, and the rights and restrictive covenants to construct, protect, operate, access and maintain those utility works
33-114	MU60 and MUT21	Acquisition of rights required for: Utility works, including the installation or diversion of underground utilities within a multi-utility corridor, and the rights and restrictive covenants to construct, protect, operate, access and maintain those utility works
33-115	MUT22	Acquisition of rights required for: Utility works, including the installation or diversion of underground utilities within a multi-utility corridor, and the rights and restrictive covenants to construct, protect, operate, access and maintain those utility works
33-116	MUT22	Acquisition of rights required for: Utility works, including the installation or diversion of underground utilities within a multi-utility corridor, and the rights and restrictive covenants to construct, protect, operate, access and maintain those utility works

**Table 2: Acquisition of Rights and Temporary Possession of Land - by plot number**

Land plans plot ref.	DCO Work No(s).	Purpose for which the land is required:
33-117	MU52	Acquisition of rights required for: Utility works, including the installation or diversion of underground utilities within a multi-utility corridor, and the rights and restrictive covenants to construct, protect, operate, access and maintain those utility works
33-118	MUT22	Acquisition of rights required for: Utility works, including the installation or diversion of underground utilities within a multi-utility corridor, and the rights and restrictive covenants to construct, protect, operate, access and maintain those utility works
33-119	MU60 and MUT21	Acquisition of rights required for: Utility works, including the installation or diversion of underground utilities within a multi-utility corridor, and the rights and restrictive covenants to construct, protect, operate, access and maintain those utility works
33-120	MU52	Acquisition of rights required for: Utility works, including the installation or diversion of underground utilities within a multi-utility corridor, and the rights and restrictive covenants to construct, protect, operate, access and maintain those utility works
33-121	MU52	Acquisition of rights required for: Utility works, including the installation or diversion of underground utilities within a multi-utility corridor, and the rights and restrictive covenants to construct, protect, operate, access and maintain those utility works
33-122	MU52	Acquisition of rights required for: Utility works, including the installation or diversion of underground utilities within a multi-utility corridor, and the rights and restrictive covenants to construct, protect, operate, access and maintain those utility works
33-123	MU52	Acquisition of rights required for: Utility works, including the installation or diversion of underground utilities within a multi-utility corridor, and the rights and restrictive covenants to construct, protect, operate, access and maintain those utility works
33-124	MU52	Acquisition of rights required for: Utility works, including the installation or diversion of underground utilities within a multi-utility corridor, and the rights and restrictive covenants to construct, protect, operate, access and maintain those utility works

**Table 2: Acquisition of Rights and Temporary Possession of Land - by plot number**

Land plans plot ref.	DCO Work No(s).	Purpose for which the land is required:
33-125	MU52	Acquisition of rights required for: Utility works, including the installation or diversion of underground utilities within a multi-utility corridor, and the rights and restrictive covenants to construct, protect, operate, access and maintain those utility works
33-126	MU52	Acquisition of rights required for: Utility works, including the installation or diversion of underground utilities within a multi-utility corridor, and the rights and restrictive covenants to construct, protect, operate, access and maintain those utility works
33-127	MU52	Acquisition of rights required for: Utility works, including the installation or diversion of underground utilities within a multi-utility corridor, and the rights and restrictive covenants to construct, protect, operate, access and maintain those utility works
33-128	MU52	Acquisition of rights required for: Utility works, including the installation or diversion of underground utilities within a multi-utility corridor, and the rights and restrictive covenants to construct, protect, operate, access and maintain those utility works
33-129	MU60 and MUT21	Acquisition of rights required for: Utility works, including the installation or diversion of underground utilities within a multi-utility corridor, and the rights and restrictive covenants to construct, protect, operate, access and maintain those utility works
33-130	MU52	Acquisition of rights required for: Utility works, including the installation or diversion of underground utilities within a multi-utility corridor, and the rights and restrictive covenants to construct, protect, operate, access and maintain those utility works
33-131	MU52	Acquisition of rights required for: Utility works, including the installation or diversion of underground utilities within a multi-utility corridor, and the rights and restrictive covenants to construct, protect, operate, access and maintain those utility works
33-132	MU52	Acquisition of rights required for: Utility works, including the installation or diversion of underground utilities within a multi-utility corridor, and the rights and restrictive covenants to construct, protect, operate, access and maintain those utility works



**Table 2: Acquisition of Rights and Temporary Possession of Land - by plot number**

Land plans plot ref.	DCO Work No(s).	Purpose for which the land is required:
33-133	MU52	Acquisition of rights required for: Utility works, including the installation or diversion of underground utilities within a multi-utility corridor, and the rights and restrictive covenants to construct, protect, operate, access and maintain those utility works
33-134	MU60 and MUT21	Acquisition of rights required for: Utility works, including the installation or diversion of underground utilities within a multi-utility corridor, and the rights and restrictive covenants to construct, protect, operate, access and maintain those utility works
33-135	MU52	Acquisition of rights required for: Utility works, including the installation or diversion of underground utilities within a multi-utility corridor, and the rights and restrictive covenants to construct, protect, operate, access and maintain those utility works
33-136	MU52	Acquisition of rights required for: Utility works, including the installation or diversion of underground utilities within a multi-utility corridor, and the rights and restrictive covenants to construct, protect, operate, access and maintain those utility works
33-137	MU52	Acquisition of rights required for: Utility works, including the installation or diversion of underground utilities within a multi-utility corridor, and the rights and restrictive covenants to construct, protect, operate, access and maintain those utility works
33-138	MU52	Acquisition of rights required for: Utility works, including the installation or diversion of underground utilities within a multi-utility corridor, and the rights and restrictive covenants to construct, protect, operate, access and maintain those utility works
33-139	MU52	Acquisition of rights required for: Utility works, including the installation or diversion of underground utilities within a multi-utility corridor, and the rights and restrictive covenants to construct, protect, operate, access and maintain those utility works
33-140	MU52	Acquisition of rights required for: Utility works, including the installation or diversion of underground utilities within a multi-utility corridor, and the rights and restrictive covenants to construct, protect, operate, access and maintain those utility works

**Table 2: Acquisition of Rights and Temporary Possession of Land - by plot number**

Land plans plot ref.	DCO Work No(s).	Purpose for which the land is required:
33-141	MU52	Acquisition of rights required for: Utility works, including the installation or diversion of underground utilities within a multi-utility corridor, and the rights and restrictive covenants to construct, protect, operate, access and maintain those utility works
33-142	MU52	Acquisition of rights required for: Utility works, including the installation or diversion of underground utilities within a multi-utility corridor, and the rights and restrictive covenants to construct, protect, operate, access and maintain those utility works
33-143	MU52	Acquisition of rights required for: Utility works, including the installation or diversion of underground utilities within a multi-utility corridor, and the rights and restrictive covenants to construct, protect, operate, access and maintain those utility works
33-144	MU52	Acquisition of rights required for: Utility works, including the installation or diversion of underground utilities within a multi-utility corridor, and the rights and restrictive covenants to construct, protect, operate, access and maintain those utility works
33-145	MU52	Acquisition of rights required for: Utility works, including the installation or diversion of underground utilities within a multi-utility corridor, and the rights and restrictive covenants to construct, protect, operate, access and maintain those utility works
33-146	MU60 and MUT21	Acquisition of rights required for: Utility works, including the installation or diversion of underground utilities within a multi-utility corridor, and the rights and restrictive covenants to construct, protect, operate, access and maintain those utility works
33-147	MU52	Acquisition of rights required for: Utility works, including the installation or diversion of underground utilities within a multi-utility corridor, and the rights and restrictive covenants to construct, protect, operate, access and maintain those utility works
33-148	MU52	Acquisition of rights required for: Utility works, including the installation or diversion of underground utilities within a multi-utility corridor, and the rights and restrictive covenants to construct, protect, operate, access and maintain those utility works

**Table 2: Acquisition of Rights and Temporary Possession of Land - by plot number**

Land plans plot ref.	DCO Work No(s).	Purpose for which the land is required:
33-149	MU52	Acquisition of rights required for: Utility works, including the installation or diversion of underground utilities within a multi-utility corridor, and the rights and restrictive covenants to construct, protect, operate, access and maintain those utility works
33-150	MU52	Acquisition of rights required for: Utility works, including the installation or diversion of underground utilities within a multi-utility corridor, and the rights and restrictive covenants to construct, protect, operate, access and maintain those utility works
33-151	MU52	Acquisition of rights required for: Utility works, including the installation or diversion of underground utilities within a multi-utility corridor, and the rights and restrictive covenants to construct, protect, operate, access and maintain those utility works
33-152	MU60 and MUT21	Acquisition of rights required for: Utility works, including the installation or diversion of underground utilities within a multi-utility corridor, and the rights and restrictive covenants to construct, protect, operate, access and maintain those utility works
33-153	MU52	Acquisition of rights required for: Utility works, including the installation or diversion of underground utilities within a multi-utility corridor, and the rights and restrictive covenants to construct, protect, operate, access and maintain those utility works
33-154	MUT22	Acquisition of rights required for: Utility works, including the installation or diversion of underground utilities within a multi-utility corridor, and the rights and restrictive covenants to construct, protect, operate, access and maintain those utility works
33-155	MUT22	Acquisition of rights required for: Utility works, including the installation or diversion of underground utilities within a multi-utility corridor, and the rights and restrictive covenants to construct, protect, operate, access and maintain those utility works
33-156	MU52	Acquisition of rights required for: Utility works, including the installation or diversion of underground utilities within a multi-utility corridor, and the rights and restrictive covenants to construct, protect, operate, access and maintain those utility works

**Table 2: Acquisition of Rights and Temporary Possession of Land - by plot number**

Land plans plot ref.	DCO Work No(s).	Purpose for which the land is required:
33-157	MU60 and MUT21	Acquisition of rights required for: Utility works, including the installation or diversion of underground utilities within a multi-utility corridor, and the rights and restrictive covenants to construct, protect, operate, access and maintain those utility works
33-158	MU60 and MUT21	Acquisition of rights required for: Utility works, including the installation or diversion of underground utilities within a multi-utility corridor, and the rights and restrictive covenants to construct, protect, operate, access and maintain those utility works
33-159	MU60 and MUT21	Acquisition of rights required for: Utility works, including the installation or diversion of underground utilities within a multi-utility corridor, and the rights and restrictive covenants to construct, protect, operate, access and maintain those utility works
33-160	MU60 and MUT21	Acquisition of rights required for: Utility works, including the installation or diversion of underground utilities within a multi-utility corridor, and the rights and restrictive covenants to construct, protect, operate, access and maintain those utility works
33-161	MU52	Acquisition of rights required for: Utility works, including the installation or diversion of underground utilities within a multi-utility corridor, and the rights and restrictive covenants to construct, protect, operate, access and maintain those utility works
33-162	MU60 and MUT21	Acquisition of rights required for: Utility works, including the installation or diversion of underground utilities within a multi-utility corridor, and the rights and restrictive covenants to construct, protect, operate, access and maintain those utility works
33-163	MU52	Acquisition of rights required for: Utility works, including the installation or diversion of underground utilities within a multi-utility corridor, and the rights and restrictive covenants to construct, protect, operate, access and maintain those utility works
33-164	MU52	Acquisition of rights required for: Utility works, including the installation or diversion of underground utilities within a multi-utility corridor, and the rights and restrictive covenants to construct, protect, operate, access and maintain those utility works

**Table 2: Acquisition of Rights and Temporary Possession of Land - by plot number**

Land plans plot ref.	DCO Work No(s).	Purpose for which the land is required:
33-165	MU60 and MUT21	Acquisition of rights required for: Utility works, including the installation or diversion of underground utilities within a multi-utility corridor, and the rights and restrictive covenants to construct, protect, operate, access and maintain those utility works
33-166	MU52	Acquisition of rights required for: Utility works, including the installation or diversion of underground utilities within a multi-utility corridor, and the rights and restrictive covenants to construct, protect, operate, access and maintain those utility works
33-167	MU52	Acquisition of rights required for: Utility works, including the installation or diversion of underground utilities within a multi-utility corridor, and the rights and restrictive covenants to construct, protect, operate, access and maintain those utility works
33-168	MU60 and MUT21	Acquisition of rights required for: Utility works, including the installation or diversion of underground utilities within a multi-utility corridor, and the rights and restrictive covenants to construct, protect, operate, access and maintain those utility works
33-169	MU60 and MUT21	Acquisition of rights required for: Utility works, including the installation or diversion of underground utilities within a multi-utility corridor, and the rights and restrictive covenants to construct, protect, operate, access and maintain those utility works
33-170	MU60 and MUT21	Acquisition of rights required for: Utility works, including the installation or diversion of underground utilities within a multi-utility corridor, and the rights and restrictive covenants to construct, protect, operate, access and maintain those utility works
33-171	MU52	Acquisition of rights required for: Utility works, including the installation or diversion of underground utilities within a multi-utility corridor, and the rights and restrictive covenants to construct, protect, operate, access and maintain those utility works
33-172	MU60 and MUT21	Acquisition of rights required for: Utility works, including the installation or diversion of underground utilities within a multi-utility corridor, and the rights and restrictive covenants to construct, protect, operate, access and maintain those utility works

**Table 2: Acquisition of Rights and Temporary Possession of Land - by plot number**

Land plans plot ref.	DCO Work No(s).	Purpose for which the land is required:
33-173	MUT22	Acquisition of rights required for: Utility works, including the installation or diversion of underground utilities within a multi-utility corridor, and the rights and restrictive covenants to construct, protect, operate, access and maintain those utility works
33-174	MU60 and MUT21	Acquisition of rights required for: Utility works, including the installation or diversion of underground utilities within a multi-utility corridor, and the rights and restrictive covenants to construct, protect, operate, access and maintain those utility works
33-175	G6	Acquisition of rights required for: Installation of a high-pressure gas pipeline, and the rights and restrictive covenants to construct, protect, operate, access and maintain the pipeline
33-176	MU60 and MUT21	Acquisition of rights required for: Utility works, including the installation or diversion of underground utilities within a multi-utility corridor, and the rights and restrictive covenants to construct, protect, operate, access and maintain those utility works
33-177	MU60 and MUT21	Acquisition of rights required for: Utility works, including the installation or diversion of underground utilities within a multi-utility corridor, and the rights and restrictive covenants to construct, protect, operate, access and maintain those utility works
33-178	MUT22	Acquisition of rights required for: Utility works, including the installation or diversion of underground utilities within a multi-utility corridor, and the rights and restrictive covenants to construct, protect, operate, access and maintain those utility works
33-180	MU52	Acquisition of rights required for: Utility works, including the installation or diversion of underground utilities within a multi-utility corridor, and the rights and restrictive covenants to construct, protect, operate, access and maintain those utility works
33-181	MU60 and MUT21	Acquisition of rights required for: Utility works, including the installation or diversion of underground utilities within a multi-utility corridor, and the rights and restrictive covenants to construct, protect, operate, access and maintain those utility works

**Table 2: Acquisition of Rights and Temporary Possession of Land - by plot number**

Land plans plot ref.	DCO Work No(s).	Purpose for which the land is required:
33-182	MU52 and MUT13	Acquisition of rights required for: Utility works, including the installation or diversion of underground utilities within a multi-utility corridor, and the rights and restrictive covenants to construct, protect, operate, access and maintain those utility works
33-183	MU60 and MUT21	Acquisition of rights required for: Utility works, including the installation or diversion of underground utilities within a multi-utility corridor, and the rights and restrictive covenants to construct, protect, operate, access and maintain those utility works
33-184	MUT22	Acquisition of rights required for: Utility works, including the installation or diversion of underground utilities within a multi-utility corridor, and the rights and restrictive covenants to construct, protect, operate, access and maintain those utility works
33-185	MU52	Acquisition of rights required for: Utility works, including the installation or diversion of underground utilities within a multi-utility corridor, and the rights and restrictive covenants to construct, protect, operate, access and maintain those utility works
33-186	MU52	Acquisition of rights required for: Utility works, including the installation or diversion of underground utilities within a multi-utility corridor, and the rights and restrictive covenants to construct, protect, operate, access and maintain those utility works
33-187	MU60 and MUT21	Acquisition of rights required for: Utility works, including the installation or diversion of underground utilities within a multi-utility corridor, and the rights and restrictive covenants to construct, protect, operate, access and maintain those utility works
33-188	MUT22	Acquisition of rights required for: Utility works, including the installation or diversion of underground utilities within a multi-utility corridor, and the rights and restrictive covenants to construct, protect, operate, access and maintain those utility works
33-189	MU52 and MUT13	Acquisition of rights required for: Utility works, including the installation or diversion of underground utilities within a multi-utility corridor, and the rights and restrictive covenants to construct, protect, operate, access and maintain those utility works

**Table 2: Acquisition of Rights and Temporary Possession of Land - by plot number**

Land plans plot ref.	DCO Work No(s).	Purpose for which the land is required:
33-190	MU60 and MUT21	Acquisition of rights required for: Utility works, including the installation or diversion of underground utilities within a multi-utility corridor, and the rights and restrictive covenants to construct, protect, operate, access and maintain those utility works
33-191	MU52 and MUT13	Acquisition of rights required for: Utility works, including the installation or diversion of underground utilities within a multi-utility corridor, and the rights and restrictive covenants to construct, protect, operate, access and maintain those utility works
33-192	MU60 and MUT21	Acquisition of rights required for: Utility works, including the installation or diversion of underground utilities within a multi-utility corridor, and the rights and restrictive covenants to construct, protect, operate, access and maintain those utility works
33-194	E32	Acquisition of rights required for: Implementation of environmental mitigation works to create a site for protected species, and the rights and restrictive covenants to construct, protect, operate, access and maintain those environmental mitigation works
33-195	MU60 and MUT21	Acquisition of rights required for: Utility works, including the installation or diversion of underground utilities within a multi-utility corridor, and the rights and restrictive covenants to construct, protect, operate, access and maintain those utility works
33-196	MU60 and MUT21	Acquisition of rights required for: Utility works, including the installation or diversion of underground utilities within a multi-utility corridor, and the rights and restrictive covenants to construct, protect, operate, access and maintain those utility works
33-197	MU60 and MUT21	Acquisition of rights required for: Utility works, including the installation or diversion of underground utilities within a multi-utility corridor, and the rights and restrictive covenants to construct, protect, operate, access and maintain those utility works
33-199	MU60 and MUT21	Acquisition of rights required for: Utility works, including the installation or diversion of underground utilities within a multi-utility corridor, and the rights and restrictive covenants to construct, protect, operate, access and maintain those utility works



**Table 2: Acquisition of Rights and Temporary Possession of Land - by plot number**

Land plans plot ref.	DCO Work No(s).	Purpose for which the land is required:
33-200	MU60 and MUT21	Acquisition of rights required for: Utility works, including the installation or diversion of underground utilities within a multi-utility corridor, and the rights and restrictive covenants to construct, protect, operate, access and maintain those utility works
33-201	7G	Acquisition of rights required for: Improvements to Woolings Close, and the rights and restrictive covenants to construct, protect, operate, access and maintain the improvements
33-202	MU60 and MUT21	Acquisition of rights required for: Utility works, including the installation or diversion of underground utilities within a multi-utility corridor, and the rights and restrictive covenants to construct, protect, operate, access and maintain those utility works
33-203	MU60 and MUT21	Acquisition of rights required for: Utility works, including the installation or diversion of underground utilities within a multi-utility corridor, and the rights and restrictive covenants to construct, protect, operate, access and maintain those utility works
33-205	MU60 and MUT21	Acquisition of rights required for: Utility works, including the installation or diversion of underground utilities within a multi-utility corridor, and the rights and restrictive covenants to construct, protect, operate, access and maintain those utility works
33-206	MU60 and MUT21	Acquisition of rights required for: Utility works, including the installation or diversion of underground utilities within a multi-utility corridor, and the rights and restrictive covenants to construct, protect, operate, access and maintain those utility works
33-207	7G	Acquisition of rights required for: Improvements to Woolings Close, and the rights and restrictive covenants to construct, protect, operate, access and maintain the improvements
33-208	MU60 and MUT21	Acquisition of rights required for: Utility works, including the installation or diversion of underground utilities within a multi-utility corridor, and the rights and restrictive covenants to construct, protect, operate, access and maintain those utility works
33-209	MU60 and MUT21	Acquisition of rights required for: Utility works, including the installation or diversion of underground utilities within a multi-utility corridor, and the rights and restrictive covenants to construct, protect, operate, access and maintain those utility works

**Table 2: Acquisition of Rights and Temporary Possession of Land - by plot number**

Land plans plot ref.	DCO Work No(s).	Purpose for which the land is required:
33-210	MU60 and MUT21	Acquisition of rights required for: Utility works, including the installation or diversion of underground utilities within a multi-utility corridor, and the rights and restrictive covenants to construct, protect, operate, access and maintain those utility works
33-211	MU60 and MUT21	Acquisition of rights required for: Utility works, including the installation or diversion of underground utilities within a multi-utility corridor, and the rights and restrictive covenants to construct, protect, operate, access and maintain those utility works
33-212	MU60 and MUT21	Acquisition of rights required for: Utility works, including the installation or diversion of underground utilities within a multi-utility corridor, and the rights and restrictive covenants to construct, protect, operate, access and maintain those utility works
33-215	MU60 and MUT21	Acquisition of rights required for: Utility works, including the installation or diversion of underground utilities within a multi-utility corridor, and the rights and restrictive covenants to construct, protect, operate, access and maintain those utility works
33-217	MU60 and MUT21	Acquisition of rights required for: Utility works, including the installation or diversion of underground utilities within a multi-utility corridor, and the rights and restrictive covenants to construct, protect, operate, access and maintain those utility works
33-219	MU60 and MUT21	Acquisition of rights required for: Utility works, including the installation or diversion of underground utilities within a multi-utility corridor, and the rights and restrictive covenants to construct, protect, operate, access and maintain those utility works
33-220	MU60 and MUT21	Acquisition of rights required for: Utility works, including the installation or diversion of underground utilities within a multi-utility corridor, and the rights and restrictive covenants to construct, protect, operate, access and maintain those utility works
33-221	MUT22	Acquisition of rights required for: Utility works, including the installation or diversion of underground utilities within a multi-utility corridor, and the rights and restrictive covenants to construct, protect, operate, access and maintain those utility works

**Table 2: Acquisition of Rights and Temporary Possession of Land - by plot number**

Land plans plot ref.	DCO Work No(s).	Purpose for which the land is required:
33-222	MU60 and MUT21	Acquisition of rights required for: Utility works, including the installation or diversion of underground utilities within a multi-utility corridor, and the rights and restrictive covenants to construct, protect, operate, access and maintain those utility works
33-225	MU60 and MUT21	Acquisition of rights required for: Utility works, including the installation or diversion of underground utilities within a multi-utility corridor, and the rights and restrictive covenants to construct, protect, operate, access and maintain those utility works
33-227	MU60 and MUT21	Acquisition of rights required for: Utility works, including the installation or diversion of underground utilities within a multi-utility corridor, and the rights and restrictive covenants to construct, protect, operate, access and maintain those utility works
33-228	MU60 and MUT21	Acquisition of rights required for: Utility works, including the installation or diversion of underground utilities within a multi-utility corridor, and the rights and restrictive covenants to construct, protect, operate, access and maintain those utility works
33-229	E32	Acquisition of rights required for: Implementation of environmental mitigation works to create a site for protected species, and the rights and restrictive covenants to construct, protect, operate, access and maintain those environmental mitigation works
33-230	MU60 and MUT21	Acquisition of rights required for: Utility works, including the installation or diversion of underground utilities within a multi-utility corridor, and the rights and restrictive covenants to construct, protect, operate, access and maintain those utility works
33-231	MU60 and MUT21	Acquisition of rights required for: Utility works, including the installation or diversion of underground utilities within a multi-utility corridor, and the rights and restrictive covenants to construct, protect, operate, access and maintain those utility works
33-232	MU60 and MUT21	Acquisition of rights required for: Utility works, including the installation or diversion of underground utilities within a multi-utility corridor, and the rights and restrictive covenants to construct, protect, operate, access and maintain those utility works

**Table 2: Acquisition of Rights and Temporary Possession of Land - by plot number**

Land plans plot ref.	DCO Work No(s).	Purpose for which the land is required:
33-233	MU60 and MUT21	Acquisition of rights required for: Utility works, including the installation or diversion of underground utilities within a multi-utility corridor, and the rights and restrictive covenants to construct, protect, operate, access and maintain those utility works
33-236	MU60 and MUT21	Acquisition of rights required for: Utility works, including the installation or diversion of underground utilities within a multi-utility corridor, and the rights and restrictive covenants to construct, protect, operate, access and maintain those utility works
33-238	MU60 and MUT21	Acquisition of rights required for: Utility works, including the installation or diversion of underground utilities within a multi-utility corridor, and the rights and restrictive covenants to construct, protect, operate, access and maintain those utility works
33-239	MU60 and MUT21	Acquisition of rights required for: Utility works, including the installation or diversion of underground utilities within a multi-utility corridor, and the rights and restrictive covenants to construct, protect, operate, access and maintain those utility works
33-240	MU60 and MUT21	Acquisition of rights required for: Utility works, including the installation or diversion of underground utilities within a multi-utility corridor, and the rights and restrictive covenants to construct, protect, operate, access and maintain those utility works
33-241	MU60 and MUT21	Acquisition of rights required for: Utility works, including the installation or diversion of underground utilities within a multi-utility corridor, and the rights and restrictive covenants to construct, protect, operate, access and maintain those utility works
33-243	MU60 and MUT21	Acquisition of rights required for: Utility works, including the installation or diversion of underground utilities within a multi-utility corridor, and the rights and restrictive covenants to construct, protect, operate, access and maintain those utility works
33-244	MU60 and MUT21	Acquisition of rights required for: Utility works, including the installation or diversion of underground utilities within a multi-utility corridor, and the rights and restrictive covenants to construct, protect, operate, access and maintain those utility works

**Table 2: Acquisition of Rights and Temporary Possession of Land - by plot number**

Land plans plot ref.	DCO Work No(s).	Purpose for which the land is required:
33-245	MU60 and MUT21	Acquisition of rights required for: Utility works, including the installation or diversion of underground utilities within a multi-utility corridor, and the rights and restrictive covenants to construct, protect, operate, access and maintain those utility works
33-246	MU60 and MUT21	Acquisition of rights required for: Utility works, including the installation or diversion of underground utilities within a multi-utility corridor, and the rights and restrictive covenants to construct, protect, operate, access and maintain those utility works
33-247	MU60 and MUT21	Acquisition of rights required for: Utility works, including the installation or diversion of underground utilities within a multi-utility corridor, and the rights and restrictive covenants to construct, protect, operate, access and maintain those utility works
33-248	G6	Acquisition of rights required for: Installation of a high-pressure gas pipeline, and the rights and restrictive covenants to construct, protect, operate, access and maintain the pipeline
33-250	G6	Acquisition of rights required for: Installation of a high-pressure gas pipeline, and the rights and restrictive covenants to construct, protect, operate, access and maintain the pipeline
33-251	MU60 and MUT21	Acquisition of rights required for: Utility works, including the installation or diversion of underground utilities within a multi-utility corridor, and the rights and restrictive covenants to construct, protect, operate, access and maintain those utility works
33-252	MU60 and MUT21	Acquisition of rights required for: Utility works, including the installation or diversion of underground utilities within a multi-utility corridor, and the rights and restrictive covenants to construct, protect, operate, access and maintain those utility works
33-253	G6, MU60 and MUT21	Acquisition of rights required for: Installation of a high-pressure gas pipeline, and the rights and restrictive covenants to construct, protect, operate, access and maintain the pipeline  Utility works, including the installation or diversion of underground utilities within a multi-utility corridor, and the rights and restrictive covenants to construct, protect, operate, access and maintain those utility works

**Table 2: Acquisition of Rights and Temporary Possession of Land - by plot number**

Land plans plot ref.	DCO Work No(s).	Purpose for which the land is required:
33-256	MU60 and MUT21	Acquisition of rights required for: Utility works, including the installation or diversion of underground utilities within a multi-utility corridor, and the rights and restrictive covenants to construct, protect, operate, access and maintain those utility works
33-258	MU60 and MUT21	Acquisition of rights required for: Utility works, including the installation or diversion of underground utilities within a multi-utility corridor, and the rights and restrictive covenants to construct, protect, operate, access and maintain those utility works
33-260	MU60 and MUT21	Acquisition of rights required for: Utility works, including the installation or diversion of underground utilities within a multi-utility corridor, and the rights and restrictive covenants to construct, protect, operate, access and maintain those utility works
33-261	MU60 and MUT21	Acquisition of rights required for: Utility works, including the installation or diversion of underground utilities within a multi-utility corridor, and the rights and restrictive covenants to construct, protect, operate, access and maintain those utility works
33-262	G6, MU60 and MUT21	Acquisition of rights required for: Installation of a high-pressure gas pipeline, and the rights and restrictive covenants to construct, protect, operate, access and maintain the pipeline Utility works, including the installation or diversion of underground utilities within a multi-utility corridor, and the rights and restrictive covenants to construct, protect, operate, access and maintain those utility works
33-264	G6, MU60 and MUT21	Acquisition of rights required for: Installation of a high-pressure gas pipeline, and the rights and restrictive covenants to construct, protect, operate, access and maintain the pipeline Utility works, including the installation or diversion of underground utilities within a multi-utility corridor, and the rights and restrictive covenants to construct, protect, operate, access and maintain those utility works
33-266	G6	Acquisition of rights required for: Installation of a high-pressure gas pipeline, and the rights and restrictive covenants to construct, protect, operate, access and maintain the pipeline
33-267	MU60 and MUT21	Acquisition of rights required for: Utility works, including the installation or diversion of underground utilities within a multi-utility corridor, and the rights and restrictive covenants to construct, protect, operate, access and maintain those utility works

**Table 2: Acquisition of Rights and Temporary Possession of Land - by plot number**

Land plans plot ref.	DCO Work No(s).	Purpose for which the land is required:
33-269	MU60 and MUT21	Acquisition of rights required for: Utility works, including the installation or diversion of underground utilities within a multi-utility corridor, and the rights and restrictive covenants to construct, protect, operate, access and maintain those utility works
33-270	G6	Acquisition of rights required for: Installation of a high-pressure gas pipeline, and the rights and restrictive covenants to construct, protect, operate, access and maintain the pipeline
33-271	MU60 and MUT21	Acquisition of rights required for: Utility works, including the installation or diversion of underground utilities within a multi-utility corridor, and the rights and restrictive covenants to construct, protect, operate, access and maintain those utility works
33-272	MU60 and MUT21	Acquisition of rights required for: Utility works, including the installation or diversion of underground utilities within a multi-utility corridor, and the rights and restrictive covenants to construct, protect, operate, access and maintain those utility works
33-273	G6	Acquisition of rights required for: Installation of a high-pressure gas pipeline, and the rights and restrictive covenants to construct, protect, operate, access and maintain the pipeline
33-274	MU60 and MUT21	Acquisition of rights required for: Utility works, including the installation or diversion of underground utilities within a multi-utility corridor, and the rights and restrictive covenants to construct, protect, operate, access and maintain those utility works
33-275	MU60 and MUT21	Acquisition of rights required for: Utility works, including the installation or diversion of underground utilities within a multi-utility corridor, and the rights and restrictive covenants to construct, protect, operate, access and maintain those utility works
33-277	G6	Acquisition of rights required for: Installation of a high-pressure gas pipeline, and the rights and restrictive covenants to construct, protect, operate, access and maintain the pipeline
33-278	G6 and MU46	Acquisition of rights required for: Installation of a high-pressure gas pipeline, and the rights and restrictive covenants to construct, protect, operate, access and maintain the pipeline Utility works, including the installation or diversion of underground utilities within a multi-utility corridor, and the rights and restrictive covenants to construct, protect, operate, access and maintain those utility works

**Table 2: Acquisition of Rights and Temporary Possession of Land - by plot number**

Land plans plot ref.	DCO Work No(s).	Purpose for which the land is required:
33-279	MU60 and MUT21	Acquisition of rights required for: Utility works, including the installation or diversion of underground utilities within a multi-utility corridor, and the rights and restrictive covenants to construct, protect, operate, access and maintain those utility works
33-283	MU60 and MUT21	Acquisition of rights required for: Utility works, including the installation or diversion of underground utilities within a multi-utility corridor, and the rights and restrictive covenants to construct, protect, operate, access and maintain those utility works
33-284	MU60 and MUT21	Acquisition of rights required for: Utility works, including the installation or diversion of underground utilities within a multi-utility corridor, and the rights and restrictive covenants to construct, protect, operate, access and maintain those utility works
33-286	MU60 and MUT21	Acquisition of rights required for: Utility works, including the installation or diversion of underground utilities within a multi-utility corridor, and the rights and restrictive covenants to construct, protect, operate, access and maintain those utility works
33-287	MU60 and MUT21	Acquisition of rights required for: Utility works, including the installation or diversion of underground utilities within a multi-utility corridor, and the rights and restrictive covenants to construct, protect, operate, access and maintain those utility works
33-290	MU46	Acquisition of rights required for: Utility works, including the installation or diversion of underground utilities within a multi-utility corridor, and the rights and restrictive covenants to construct, protect, operate, access and maintain those utility works
33-300	MUT22	Acquisition of rights required for: Utility works, including the installation or diversion of underground utilities within a multi-utility corridor, and the rights and restrictive covenants to construct, protect, operate, access and maintain those utility works
33-301	MUT22	Acquisition of rights required for: Utility works, including the installation or diversion of underground utilities within a multi-utility corridor, and the rights and restrictive covenants to construct, protect, operate, access and maintain those utility works



**Table 2: Acquisition of Rights and Temporary Possession of Land - by plot number**

Land plans plot ref.	DCO Work No(s).	Purpose for which the land is required:
33-302	MUT22	<p>Acquisition of rights required for:</p> <p>Utility works, including the installation or diversion of underground utilities within a multi-utility corridor, and the rights and restrictive covenants to construct, protect, operate, access and maintain those utility works</p>
34-01	CA13, E38, MUT24, OH6 and OH7	<p>Acquisition of rights required for:</p> <p>Provision for temporary access and traffic management for the temporary construction compound</p> <p>Provision for access for environmental mitigation works to create a site for protected species, and the rights for access to maintain those environmental works</p> <p>Utility works, including the installation or diversion of underground utilities within a multi-utility corridor, and the rights and restrictive covenants to construct, protect, operate, access and maintain those utility works</p> <p>Provision for temporary access for overhead lines diversion works</p>
34-02	MUT24	<p>Acquisition of rights required for:</p> <p>Utility works, including the installation or diversion of underground utilities within a multi-utility corridor, and the rights and restrictive covenants to construct, protect, operate, access and maintain those utility works</p>
34-03	CA13, E38, MUT24, OH6 and OH7	<p>Acquisition of rights required for:</p> <p>Provision for temporary access and traffic management for the temporary construction compound</p> <p>Provision for access for environmental mitigation works to create a site for protected species, and the rights for access to maintain those environmental works</p> <p>Utility works, including the installation or diversion of underground utilities within a multi-utility corridor, and the rights and restrictive covenants to construct, protect, operate, access and maintain those utility works</p> <p>Provision for temporary access for overhead lines diversion works</p>
34-05	CA13, E38, MUT24, OH6 and OH7	<p>Acquisition of rights required for:</p> <p>Provision for temporary access and traffic management for the temporary construction compound</p> <p>Provision for access for environmental mitigation works to create a site for protected species, and the rights for access to maintain those environmental works</p> <p>Utility works, including the installation or diversion of underground utilities within a multi-utility corridor, and the rights and restrictive covenants to construct, protect, operate, access and maintain those utility works</p> <p>Provision for temporary access for overhead lines diversion works</p>

**Table 2: Acquisition of Rights and Temporary Possession of Land - by plot number**

Land plans plot ref.	DCO Work No(s).	Purpose for which the land is required:
34-06	MUT24, OH6 and OH7	Acquisition of rights required for: Utility works, including the installation or diversion of underground utilities within a multi-utility corridor, and the rights and restrictive covenants to construct, protect, operate, access and maintain those utility works Provision for temporary access for overhead lines diversion works
34-15	MUT24, OH6 and OH7	Acquisition of rights required for: Utility works, including the installation or diversion of underground utilities within a multi-utility corridor, and the rights and restrictive covenants to construct, protect, operate, access and maintain those utility works Provision for temporary access for overhead lines diversion works
34-17	MUT24, OH6 and OH7	Acquisition of rights required for: Utility works, including the installation or diversion of underground utilities within a multi-utility corridor, and the rights and restrictive covenants to construct, protect, operate, access and maintain those utility works Provision for temporary access for overhead lines diversion works
34-19	MUT24, OH6 and OH7	Acquisition of rights required for: Utility works, including the installation or diversion of underground utilities within a multi-utility corridor, and the rights and restrictive covenants to construct, protect, operate, access and maintain those utility works Provision for temporary access for overhead lines diversion works
34-23	MUT24, OH6 and OH7	Acquisition of rights required for: Utility works, including the installation or diversion of underground utilities within a multi-utility corridor, and the rights and restrictive covenants to construct, protect, operate, access and maintain those utility works Provision for temporary access for overhead lines diversion works
34-24	MUT24	Acquisition of rights required for: Utility works, including the installation or diversion of underground utilities within a multi-utility corridor, and the rights and restrictive covenants to construct, protect, operate, access and maintain those utility works

**Table 2: Acquisition of Rights and Temporary Possession of Land - by plot number**

Land plans plot ref.	DCO Work No(s).	Purpose for which the land is required:
34-25	MUT24, OH6 and OH7	<p>Acquisition of rights required for:</p> <p>Utility works, including the installation or diversion of underground utilities within a multi-utility corridor, and the rights and restrictive covenants to construct, protect, operate, access and maintain those utility works</p> <p>Provision for temporary access for overhead lines diversion works</p>
34-26	MUT24, OH6 and OH7	<p>Acquisition of rights required for:</p> <p>Utility works, including the installation or diversion of underground utilities within a multi-utility corridor, and the rights and restrictive covenants to construct, protect, operate, access and maintain those utility works</p> <p>Provision for temporary access for overhead lines diversion works</p>
34-30	G6	<p>Acquisition of rights required for:</p> <p>Installation of a high-pressure gas pipeline, and the rights and restrictive covenants to construct, protect, operate, access and maintain the pipeline</p>
34-31	G6	<p>Acquisition of rights required for:</p> <p>Installation of a high-pressure gas pipeline, and the rights and restrictive covenants to construct, protect, operate, access and maintain the pipeline</p>
34-33	MUT23	<p>Acquisition of rights required for:</p> <p>Utility works, including the installation or diversion of underground utilities within a multi-utility corridor, and the rights and restrictive covenants to construct, protect, operate, access and maintain those utility works</p>
34-38	MUT23	<p>Acquisition of rights required for:</p> <p>Utility works, including the installation or diversion of underground utilities within a multi-utility corridor, and the rights and restrictive covenants to construct, protect, operate, access and maintain those utility works</p>
34-39	MUT23	<p>Acquisition of rights required for:</p> <p>Utility works, including the installation or diversion of underground utilities within a multi-utility corridor, and the rights and restrictive covenants to construct, protect, operate, access and maintain those utility works</p>
34-40	MUT23	<p>Acquisition of rights required for:</p> <p>Utility works, including the installation or diversion of underground utilities within a multi-utility corridor, and the rights and restrictive covenants to construct, protect, operate, access and maintain those utility works</p>

**Table 2: Acquisition of Rights and Temporary Possession of Land - by plot number**

Land plans plot ref.	DCO Work No(s).	Purpose for which the land is required:
34-41	MUT24, OH6 and OH7	Acquisition of rights required for: Utility works, including the installation or diversion of underground utilities within a multi-utility corridor, and the rights and restrictive covenants to construct, protect, operate, access and maintain those utility works Provision for temporary access for overhead lines diversion works
34-42	MUT24	Acquisition of rights required for: Utility works, including the installation or diversion of underground utilities within a multi-utility corridor, and the rights and restrictive covenants to construct, protect, operate, access and maintain those utility works
34-43	MUT24, OH6 and OH7	Acquisition of rights required for: Utility works, including the installation or diversion of underground utilities within a multi-utility corridor, and the rights and restrictive covenants to construct, protect, operate, access and maintain those utility works Provision for temporary access for overhead lines diversion works
34-44	CA9, MU60 and MUT23	Acquisition of rights required for: Provision for temporary access and traffic management for the temporary construction compound Utility works, including the installation or diversion of underground utilities within a multi-utility corridor, and the rights and restrictive covenants to construct, protect, operate, access and maintain those utility works
34-45	G6	Acquisition of rights required for: Installation of a high-pressure gas pipeline, and the rights and restrictive covenants to construct, protect, operate, access and maintain the pipeline
34-47	MUT24, OH6 and OH7	Acquisition of rights required for: Utility works, including the installation or diversion of underground utilities within a multi-utility corridor, and the rights and restrictive covenants to construct, protect, operate, access and maintain those utility works Provision for temporary access for overhead lines diversion works
34-48	MUT24, OH6 and OH7	Acquisition of rights required for: Utility works, including the installation or diversion of underground utilities within a multi-utility corridor, and the rights and restrictive covenants to construct, protect, operate, access and maintain those utility works Provision for temporary access for overhead lines diversion works

**Table 2: Acquisition of Rights and Temporary Possession of Land - by plot number**

Land plans plot ref.	DCO Work No(s).	Purpose for which the land is required:
35-01	MUT24	Acquisition of rights required for: Utility works, including the installation or diversion of underground utilities within a multi-utility corridor, and the rights and restrictive covenants to construct, protect, operate, access and maintain those utility works
35-02	OH7	Acquisition of rights required for: Overhead lines diversion works, including the removal of existing overhead lines and pylons, construction of new overhead lines and pylons and works to existing overhead lines and pylons, and the rights and restrictive covenants to construct, protect, operate, access and maintain those overhead lines diversion works
35-03	MUT24	Acquisition of rights required for: Utility works, including the installation or diversion of underground utilities within a multi-utility corridor, and the rights and restrictive covenants to construct, protect, operate, access and maintain those utility works
35-05	E36	Acquisition of rights required for: Implementation of environmental mitigation works to create a site for protected species, including the construction of a new bat barn structure and new ecological ponds, and the rights and restrictive covenants to construct, protect, operate, access and maintain those environmental mitigation works
35-06	E36	Acquisition of rights required for: Implementation of environmental mitigation works to create a site for protected species, including the construction of a new bat barn structure and new ecological ponds, and the rights and restrictive covenants to construct, protect, operate, access and maintain those environmental mitigation works
35-07	MUT24	Acquisition of rights required for: Utility works, including the installation or diversion of underground utilities within a multi-utility corridor, and the rights and restrictive covenants to construct, protect, operate, access and maintain those utility works
35-09	E36 and OH7	Acquisition of rights required for: Implementation of environmental mitigation works to create a site for protected species, including the construction of a new bat barn structure and new ecological ponds, and the rights and restrictive covenants to construct, protect, operate, access and maintain those environmental mitigation works  Overhead lines diversion works, including the removal of existing overhead lines and pylons, construction of new overhead lines and pylons and works to existing overhead lines and pylons, and the rights and restrictive covenants to construct, protect, operate, access and maintain those overhead lines diversion works
35-13	E36, FCA3 and OH7	Acquisition of rights required for: Implementation of environmental mitigation works to create a site for protected species, including the construction of a new bat barn structure and new ecological ponds, and the rights and restrictive covenants to construct, protect, operate, access and maintain those environmental mitigation works

**Table 2: Acquisition of Rights and Temporary Possession of Land - by plot number**

Land plans plot ref.	DCO Work No(s).	Purpose for which the land is required:
35-13 Cont'd		Construction of a new flood compensation area, including rights and restrictive covenants to construct, protect, operate, access and maintain the flood compensation area Overhead lines diversion works, including the removal of existing overhead lines and pylons, construction of new overhead lines and pylons and works to existing overhead lines and pylons, and the rights and restrictive covenants to construct, protect, operate, access and maintain those overhead lines diversion works
35-19	E36	Acquisition of rights required for: Implementation of environmental mitigation works to create a site for protected species, including the construction of a new bat barn structure and new ecological ponds, and the rights and restrictive covenants to construct, protect, operate, access and maintain those environmental mitigation works
35-20	E36	Acquisition of rights required for: Implementation of environmental mitigation works to create a site for protected species, including the construction of a new bat barn structure and new ecological ponds, and the rights and restrictive covenants to construct, protect, operate, access and maintain those environmental mitigation works
35-21	E36	Acquisition of rights required for: Implementation of environmental mitigation works to create a site for protected species, including the construction of a new bat barn structure and new ecological ponds, and the rights and restrictive covenants to construct, protect, operate, access and maintain those environmental mitigation works
35-32	CA11, MUT13, MUT22 and MUT25	Acquisition of rights required for: Temporary construction compound at surface for facilitating main works Utility works, including the installation or diversion of underground utilities within a multi-utility corridor, and the rights and restrictive covenants to construct, protect, operate, access and maintain those utility works
35-33	MUT22 and MUT25	Acquisition of rights required for: Utility works, including the installation or diversion of underground utilities within a multi-utility corridor, and the rights and restrictive covenants to construct, protect, operate, access and maintain those utility works
35-34	MUT25	Acquisition of rights required for: Utility works, including the installation or diversion of underground utilities within a multi-utility corridor, and the rights and restrictive covenants to construct, protect, operate, access and maintain those utility works
35-35	MUT25	Acquisition of rights required for: Utility works, including the installation or diversion of underground utilities within a multi-utility corridor, and the rights and restrictive covenants to construct, protect, operate, access and maintain those utility works

**Table 2: Acquisition of Rights and Temporary Possession of Land - by plot number**

Land plans plot ref.	DCO Work No(s).	Purpose for which the land is required:
35-36	MUT22	Acquisition of rights required for: Utility works, including the installation or diversion of underground utilities within a multi-utility corridor, and the rights and restrictive covenants to construct, protect, operate, access and maintain those utility works
35-42	MUT22	Acquisition of rights required for: Utility works, including the installation or diversion of underground utilities within a multi-utility corridor, and the rights and restrictive covenants to construct, protect, operate, access and maintain those utility works
35-53	E36	Acquisition of rights required for: Implementation of environmental mitigation works to create a site for protected species, including the construction of a new bat barn structure and new ecological ponds, and the rights and restrictive covenants to construct, protect, operate, access and maintain those environmental mitigation works
35-54	E36	Acquisition of rights required for: Implementation of environmental mitigation works to create a site for protected species, including the construction of a new bat barn structure and new ecological ponds, and the rights and restrictive covenants to construct, protect, operate, access and maintain those environmental mitigation works
35-55	E36 and OH7	Acquisition of rights required for: Implementation of environmental mitigation works to create a site for protected species, including the construction of a new bat barn structure and new ecological ponds, and the rights and restrictive covenants to construct, protect, operate, access and maintain those environmental mitigation works Overhead lines diversion works, including the removal of existing overhead lines and pylons, construction of new overhead lines and pylons and works to existing overhead lines and pylons, and the rights and restrictive covenants to construct, protect, operate, access and maintain those overhead lines diversion works
35-56	E36	Acquisition of rights required for: Implementation of environmental mitigation works to create a site for protected species, including the construction of a new bat barn structure and new ecological ponds, and the rights and restrictive covenants to construct, protect, operate, access and maintain those environmental mitigation works
35-58	MUT22	Acquisition of rights required for: Utility works, including the installation or diversion of underground utilities within a multi-utility corridor, and the rights and restrictive covenants to construct, protect, operate, access and maintain those utility works
35-59	MUT22	Acquisition of rights required for: Utility works, including the installation or diversion of underground utilities within a multi-utility corridor, and the rights and restrictive covenants to construct, protect, operate, access and maintain those utility works

**Table 2: Acquisition of Rights and Temporary Possession of Land - by plot number**

Land plans plot ref.	DCO Work No(s).	Purpose for which the land is required:
35-61	MUT22	Acquisition of rights required for: Utility works, including the installation or diversion of underground utilities within a multi-utility corridor, and the rights and restrictive covenants to construct, protect, operate, access and maintain those utility works
36-01	E38	Acquisition of rights required for: Implementation of environmental mitigation works to create a site for protected species, and the rights and restrictive covenants to construct, protect, operate, access and maintain those environmental mitigation works
36-02	CA13, E38 and MUT24	Acquisition of rights required for: Provision for temporary access and traffic management for the temporary construction compound Provision for access for environmental mitigation works to create a site for protected species, and the rights for access to maintain those environmental works Utility works, including the installation or diversion of underground utilities within a multi-utility corridor, and the rights and restrictive covenants to construct, protect, operate, access and maintain those utility works
36-03	E38	Acquisition of rights required for: Provision for access for environmental mitigation works to create a site for protected species, and the rights for access to maintain those environmental works
36-05	CA13 and E38	Acquisition of rights required for: Provision for temporary access and traffic management for the temporary construction compound Provision for access for environmental mitigation works to create a site for protected species, and the rights for access to maintain those environmental works
36-06	MUT24	Acquisition of rights required for: Utility works, including the installation or diversion of underground utilities within a multi-utility corridor, and the rights and restrictive covenants to construct, protect, operate, access and maintain those utility works
37-05	E37 and E39	Acquisition of rights required for: Implementation of environmental mitigation works to create a site for protected species, and the rights and restrictive covenants to construct, protect, operate, access and maintain those environmental mitigation works
37-06	E37 and E39	Acquisition of rights required for: Provision for access for environmental mitigation works to create a site for protected species, and the rights for access to maintain those environmental works



**Table 2: Acquisition of Rights and Temporary Possession of Land - by plot number**

Land plans plot ref.	DCO Work No(s).	Purpose for which the land is required:
37-07	E37 and E39	Acquisition of rights required for: Provision for access for environmental mitigation works to create a site for protected species, and the rights for access to maintain those environmental works
38-01	8M, CA13, MU64, MU65, MUT26 and MUT27	Acquisition of rights required for: Construction of a new public right of way between the new bridge to carry the realigned footpath FP136 and the new bridge to carry the realigned North Road Temporary construction compound at surface for facilitating main works Utility works, including the installation or diversion of underground utilities within a multi-utility corridor, and the rights and restrictive covenants to construct, protect, operate, access and maintain those utility works
38-03	MU64 and MUT27	Acquisition of rights required for: Utility works, including the installation or diversion of underground utilities within a multi-utility corridor, and the rights and restrictive covenants to construct, protect, operate, access and maintain those utility works
38-13	MU65	Acquisition of rights required for: Utility works, including the installation or diversion of underground utilities within a multi-utility corridor, and the rights and restrictive covenants to construct, protect, operate, access and maintain those utility works
38-14	CA13 and E40	Acquisition of rights required for: Provision for temporary access and traffic management for the temporary construction compound Implementation of environmental mitigation works to create a site for protected species, and the rights and restrictive covenants to construct, protect, operate, access and maintain those environmental mitigation works
38-15	MU64	Acquisition of rights required for: Utility works, including the installation or diversion of underground utilities within a multi-utility corridor, and the rights and restrictive covenants to construct, protect, operate, access and maintain those utility works
38-20	MU63	Acquisition of rights required for: Utility works, including the installation or diversion of underground utilities within a multi-utility corridor, and the rights and restrictive covenants to construct, protect, operate, access and maintain those utility works
38-22	8M, G8, MU63 and OH7	Acquisition of rights required for: Construction of a new public right of way between the public right of way along the Mardyke channel and the new bridge to carry the realigned footpath FP136

**Table 2: Acquisition of Rights and Temporary Possession of Land - by plot number**

Land plans plot ref.	DCO Work No(s).	Purpose for which the land is required:
38-22 Cont'd		Diversion of existing gas pipeline, and the rights and restrictive covenants to construct, protect, operate, access and maintain the pipeline  Utility works, including the installation or diversion of underground utilities within a multi-utility corridor, and the rights and restrictive covenants to construct, protect, operate, access and maintain those utility works  Overhead lines diversion works, including the removal of existing overhead lines and pylons, construction of new overhead lines and pylons and works to existing overhead lines and pylons, and the rights and restrictive covenants to construct, protect, operate, access and maintain those overhead lines diversion works
38-24	CA13 and E40	Acquisition of rights required for:  Provision for temporary access and traffic management for the temporary construction compound  Implementation of environmental mitigation works to create a site for protected species, and the rights and restrictive covenants to construct, protect, operate, access and maintain those environmental mitigation works
38-25	8M and OH7	Acquisition of rights required for:  Construction of a new public right of way between the public right of way along the Mardyke channel and the new bridge to carry the realigned footpath FP136  Overhead lines diversion works, including the removal of existing overhead lines and pylons, construction of new overhead lines and pylons and works to existing overhead lines and pylons, and the rights and restrictive covenants to construct, protect, operate, access and maintain those overhead lines diversion works
38-31	G8 and MU63	Acquisition of rights required for:  Diversion of existing gas pipeline, and the rights and restrictive covenants to construct, protect, operate, access and maintain the pipeline  Utility works, including the installation or diversion of underground utilities within a multi-utility corridor, and the rights and restrictive covenants to construct, protect, operate, access and maintain those utility works
38-32	G8, MU62, MU63, OH7, OHT8 and ULH4	Acquisition of rights required for:  Diversion of existing gas pipeline, and the rights and restrictive covenants to construct, protect, operate, access and maintain the pipeline  Utility works, including the installation or diversion of underground utilities within a multi-utility corridor, and the rights and restrictive covenants to construct, protect, operate, access and maintain those utility works  Overhead lines diversion works, including the removal of existing overhead lines and pylons, construction of new overhead lines and pylons and works to existing overhead lines and pylons, and the rights and restrictive covenants to construct, protect, operate, access and maintain those overhead lines diversion works  The establishment of a temporary utilities logistic hub for facilitating utility works
38-33	MU62, MU63 and OH7	Acquisition of rights required for:  Utility works, including the installation or diversion of underground utilities within a multi-utility corridor, and the rights and restrictive covenants to construct, protect, operate, access and maintain those utility works

**Table 2: Acquisition of Rights and Temporary Possession of Land - by plot number**

Land plans plot ref.	DCO Work No(s).	Purpose for which the land is required:
38-33 Cont'd		Overhead lines diversion works, including the removal of existing overhead lines and pylons, construction of new overhead lines and pylons and works to existing overhead lines and pylons, and the rights and restrictive covenants to construct, protect, operate, access and maintain those overhead lines diversion works
38-34	E40	Acquisition of rights required for: Provision for access for environmental mitigation works to create a site for protected species, and the rights for access to maintain those environmental works
38-35	OH7 and OHT8	Acquisition of rights required for: Overhead lines diversion works, including the removal of existing overhead lines and pylons, construction of new overhead lines and pylons and works to existing overhead lines and pylons, and the rights and restrictive covenants to construct, protect, operate, access and maintain those overhead lines diversion works
38-38	OH7	Acquisition of rights required for: Overhead lines diversion works, including the removal of existing overhead lines and pylons, construction of new overhead lines and pylons and works to existing overhead lines and pylons, and the rights and restrictive covenants to construct, protect, operate, access and maintain those overhead lines diversion works
38-40	E36	Acquisition of rights required for: Implementation of environmental mitigation works to create a site for protected species, including the construction of a new bat barn structure and new ecological ponds, and the rights and restrictive covenants to construct, protect, operate, access and maintain those environmental mitigation works
38-41	E36	Acquisition of rights required for: Implementation of environmental mitigation works to create a site for protected species, including the construction of a new bat barn structure and new ecological ponds, and the rights and restrictive covenants to construct, protect, operate, access and maintain those environmental mitigation works
38-42	E36	Acquisition of rights required for: Implementation of environmental mitigation works to create a site for protected species, including the construction of a new bat barn structure and new ecological ponds, and the rights and restrictive covenants to construct, protect, operate, access and maintain those environmental mitigation works
38-43	8J and E36	Acquisition of rights required for: Construction of a new public right of way along the Mardyke channel, between south of the new Mardyke viaduct and the new public right of way Implementation of environmental mitigation works to create a site for protected species, including the construction of a new bat barn structure and new ecological ponds, and the rights and restrictive covenants to construct, protect, operate, access and maintain those environmental mitigation works
38-44	E36	Acquisition of rights required for: Implementation of environmental mitigation works to create a site for protected species, including the construction of a new bat barn structure and new ecological ponds, and the rights and restrictive covenants to construct, protect, operate, access and maintain those environmental mitigation works

**Table 2: Acquisition of Rights and Temporary Possession of Land - by plot number**

Land plans plot ref.	DCO Work No(s).	Purpose for which the land is required:
38-46	E36	Acquisition of rights required for: Implementation of environmental mitigation works to create a site for protected species, including the construction of a new bat barn structure and new ecological ponds, and the rights and restrictive covenants to construct, protect, operate, access and maintain those environmental mitigation works
38-47	E36, FCA4 and MU61	Acquisition of rights required for: Implementation of environmental mitigation works to create a site for protected species, including the construction of a new bat barn structure and new ecological ponds, and the rights and restrictive covenants to construct, protect, operate, access and maintain those environmental mitigation works  Construction of a new flood compensation area, including rights and restrictive covenants to construct, protect, operate, access and maintain the flood compensation area  Utility works, including the installation or diversion of underground utilities within a multi-utility corridor, and the rights and restrictive covenants to construct, protect, operate, access and maintain those utility works
38-49	E36	Acquisition of rights required for: Implementation of environmental mitigation works to create a site for protected species, including the construction of a new bat barn structure and new ecological ponds, and the rights and restrictive covenants to construct, protect, operate, access and maintain those environmental mitigation works
38-51	E36	Acquisition of rights required for: Implementation of environmental mitigation works to create a site for protected species, including the construction of a new bat barn structure and new ecological ponds, and the rights and restrictive covenants to construct, protect, operate, access and maintain those environmental mitigation works
38-52	E36	Acquisition of rights required for: Implementation of environmental mitigation works to create a site for protected species, including the construction of a new bat barn structure and new ecological ponds, and the rights and restrictive covenants to construct, protect, operate, access and maintain those environmental mitigation works
38-53	E36 and FCA3	Acquisition of rights required for: Implementation of environmental mitigation works to create a site for protected species, including the construction of a new bat barn structure and new ecological ponds, and the rights and restrictive covenants to construct, protect, operate, access and maintain those environmental mitigation works  Construction of a new flood compensation area, including rights and restrictive covenants to construct, protect, operate, access and maintain the flood compensation area
38-54	E36 and FCA3	Acquisition of rights required for: Implementation of environmental mitigation works to create a site for protected species, including the construction of a new bat barn structure and new ecological ponds, and the rights and restrictive covenants to construct, protect, operate, access and maintain those environmental mitigation works

**Table 2: Acquisition of Rights and Temporary Possession of Land - by plot number**

Land plans plot ref.	DCO Work No(s).	Purpose for which the land is required:
38-54 Cont'd		Construction of a new flood compensation area, including rights and restrictive covenants to construct, protect, operate, access and maintain the flood compensation area
38-55	E36 and FCA3	Acquisition of rights required for: Implementation of environmental mitigation works to create a site for protected species, including the construction of a new bat barn structure and new ecological ponds, and the rights and restrictive covenants to construct, protect, operate, access and maintain those environmental mitigation works Construction of a new flood compensation area, including rights and restrictive covenants to construct, protect, operate, access and maintain the flood compensation area
38-59	E36	Acquisition of rights required for: Implementation of environmental mitigation works to create a site for protected species, including the construction of a new bat barn structure and new ecological ponds, and the rights and restrictive covenants to construct, protect, operate, access and maintain those environmental mitigation works
38-60	8J and E36	Acquisition of rights required for: Construction of a new public right of way along the Mardyke channel, between south of the new Mardyke viaduct and the new public right of way Implementation of environmental mitigation works to create a site for protected species, including the construction of a new bat barn structure and new ecological ponds, and the rights and restrictive covenants to construct, protect, operate, access and maintain those environmental mitigation works
38-61	8J and E36	Acquisition of rights required for: Construction of a new public right of way along the Mardyke channel, between south of the new Mardyke viaduct and the new public right of way Implementation of environmental mitigation works to create a site for protected species, including the construction of a new bat barn structure and new ecological ponds, and the rights and restrictive covenants to construct, protect, operate, access and maintain those environmental mitigation works
38-64	E36	Acquisition of rights required for: Implementation of environmental mitigation works to create a site for protected species, including the construction of a new bat barn structure and new ecological ponds, and the rights and restrictive covenants to construct, protect, operate, access and maintain those environmental mitigation works
38-65	8J and E36	Acquisition of rights required for: Construction of a new public right of way along the Mardyke channel, between south of the new Mardyke viaduct and the new public right of way Implementation of environmental mitigation works to create a site for protected species, including the construction of a new bat barn structure and new ecological ponds, and the rights and restrictive covenants to construct, protect, operate, access and maintain those environmental mitigation works
39-04	G9	Acquisition of rights required for: Diversion of existing gas pipeline, and the rights and restrictive covenants to construct, protect, operate, access and maintain the pipeline

**Table 2: Acquisition of Rights and Temporary Possession of Land - by plot number**

Land plans plot ref.	DCO Work No(s).	Purpose for which the land is required:
39-06	MU71	Acquisition of rights required for: Utility works, including the installation or diversion of underground utilities within a multi-utility corridor, and the rights and restrictive covenants to construct, protect, operate, access and maintain those utility works
39-13	CA14 and MUT29	Acquisition of rights required for: Temporary construction compound at surface for facilitating main works Utility works, including the installation or diversion of underground utilities within a multi-utility corridor, and the rights and restrictive covenants to construct, protect, operate, access and maintain those utility works
39-16	MU71	Acquisition of rights required for: Utility works, including the installation or diversion of underground utilities within a multi-utility corridor, and the rights and restrictive covenants to construct, protect, operate, access and maintain those utility works
39-17	MUT29	Acquisition of rights required for: Utility works, including the installation or diversion of underground utilities within a multi-utility corridor, and the rights and restrictive covenants to construct, protect, operate, access and maintain those utility works
39-18	MUT29	Acquisition of rights required for: Utility works, including the installation or diversion of underground utilities within a multi-utility corridor, and the rights and restrictive covenants to construct, protect, operate, access and maintain those utility works
39-20	8D and MUT29	Acquisition of rights required for: Construction of a new public right of way from the realigned North Road to the new public right of way to Church Lane Utility works, including the installation or diversion of underground utilities within a multi-utility corridor, and the rights and restrictive covenants to construct, protect, operate, access and maintain those utility works
39-21	MUT29	Acquisition of rights required for: Utility works, including the installation or diversion of underground utilities within a multi-utility corridor, and the rights and restrictive covenants to construct, protect, operate, access and maintain those utility works
39-23	G9, MU68, MU69 and MU70	Acquisition of rights required for: Diversion of existing gas pipeline, and the rights and restrictive covenants to construct, protect, operate, access and maintain the pipeline Utility works, including the installation or diversion of underground utilities within a multi-utility corridor, and the rights and restrictive covenants to construct, protect, operate, access and maintain those utility works

**Table 2: Acquisition of Rights and Temporary Possession of Land - by plot number**

Land plans plot ref.	DCO Work No(s).	Purpose for which the land is required:
39-27	MUT29	Acquisition of rights required for: Utility works, including the installation or diversion of underground utilities within a multi-utility corridor, and the rights and restrictive covenants to construct, protect, operate, access and maintain those utility works
39-28	MUT29	Acquisition of rights required for: Utility works, including the installation or diversion of underground utilities within a multi-utility corridor, and the rights and restrictive covenants to construct, protect, operate, access and maintain those utility works
39-29	MUT28 and MUT29	Acquisition of rights required for: Utility works, including the installation or diversion of underground utilities within a multi-utility corridor, and the rights and restrictive covenants to construct, protect, operate, access and maintain those utility works
39-30	MU69	Acquisition of rights required for: Utility works, including the installation or diversion of underground utilities within a multi-utility corridor, and the rights and restrictive covenants to construct, protect, operate, access and maintain those utility works
39-31	MUT28	Acquisition of rights required for: Utility works, including the installation or diversion of underground utilities within a multi-utility corridor, and the rights and restrictive covenants to construct, protect, operate, access and maintain those utility works
39-32	MUT28	Acquisition of rights required for: Utility works, including the installation or diversion of underground utilities within a multi-utility corridor, and the rights and restrictive covenants to construct, protect, operate, access and maintain those utility works
39-33	8D, MUT28 and MUT29	Acquisition of rights required for: Construction of a new public right of way from the realigned North Road to the new public right of way to Church Lane Utility works, including the installation or diversion of underground utilities within a multi-utility corridor, and the rights and restrictive covenants to construct, protect, operate, access and maintain those utility works
39-50	MU66	Acquisition of rights required for: Utility works, including the installation or diversion of underground utilities within a multi-utility corridor, and the rights and restrictive covenants to construct, protect, operate, access and maintain those utility works

**Table 2: Acquisition of Rights and Temporary Possession of Land - by plot number**

Land plans plot ref.	DCO Work No(s).	Purpose for which the land is required:
39-52	MU66	Acquisition of rights required for: Utility works, including the installation or diversion of underground utilities within a multi-utility corridor, and the rights and restrictive covenants to construct, protect, operate, access and maintain those utility works
39-54	MU66	Acquisition of rights required for: Utility works, including the installation or diversion of underground utilities within a multi-utility corridor, and the rights and restrictive covenants to construct, protect, operate, access and maintain those utility works
39-55	MU66	Acquisition of rights required for: Utility works, including the installation or diversion of underground utilities within a multi-utility corridor, and the rights and restrictive covenants to construct, protect, operate, access and maintain those utility works
39-57	MU66	Acquisition of rights required for: Utility works, including the installation or diversion of underground utilities within a multi-utility corridor, and the rights and restrictive covenants to construct, protect, operate, access and maintain those utility works
39-59	MU66	Acquisition of rights required for: Utility works, including the installation or diversion of underground utilities within a multi-utility corridor, and the rights and restrictive covenants to construct, protect, operate, access and maintain those utility works
39-65	8M, MU69 and MUT26	Acquisition of rights required for: Construction of a new public right of way between the new bridge to carry the realigned footpath FP136 and the new bridge to carry the realigned North Road Utility works, including the installation or diversion of underground utilities within a multi-utility corridor, and the rights and restrictive covenants to construct, protect, operate, access and maintain those utility works
39-66	MU69 and MUT26	Acquisition of rights required for: Utility works, including the installation or diversion of underground utilities within a multi-utility corridor, and the rights and restrictive covenants to construct, protect, operate, access and maintain those utility works
39-67	G9, MU69 and MUT27	Acquisition of rights required for: Diversion of existing gas pipeline, and the rights and restrictive covenants to construct, protect, operate, access and maintain the pipeline Utility works, including the installation or diversion of underground utilities within a multi-utility corridor, and the rights and restrictive covenants to construct, protect, operate, access and maintain those utility works



**Table 2: Acquisition of Rights and Temporary Possession of Land - by plot number**

Land plans plot ref.	DCO Work No(s).	Purpose for which the land is required:
39-72	MUT27	Acquisition of rights required for: Utility works, including the installation or diversion of underground utilities within a multi-utility corridor, and the rights and restrictive covenants to construct, protect, operate, access and maintain those utility works
39-78	G8, MU64 and MUT27	Acquisition of rights required for: Diversion of existing gas pipeline, and the rights and restrictive covenants to construct, protect, operate, access and maintain the pipeline Utility works, including the installation or diversion of underground utilities within a multi-utility corridor, and the rights and restrictive covenants to construct, protect, operate, access and maintain those utility works
39-82	E42	Acquisition of rights required for: Provision for access for environmental mitigation works to create a site for protected species, and the rights for access to maintain those environmental works
39-83	8M, E42 and MUT26	Acquisition of rights required for: Construction of a new public right of way between the new bridge to carry the realigned footpath FP136 and the new bridge to carry the realigned North Road Provision for access for environmental mitigation works to create a site for protected species, and the rights for access to maintain those environmental works Utility works, including the installation or diversion of underground utilities within a multi-utility corridor, and the rights and restrictive covenants to construct, protect, operate, access and maintain those utility works
40-22	G9 and MU71	Acquisition of rights required for: Diversion of existing gas pipeline, and the rights and restrictive covenants to construct, protect, operate, access and maintain the pipeline Utility works, including the installation or diversion of underground utilities within a multi-utility corridor, and the rights and restrictive covenants to construct, protect, operate, access and maintain those utility works
41-01	E42	Acquisition of rights required for: Provision for access for environmental mitigation works to create a site for protected species, and the rights for access to maintain those environmental works
41-02	E42	Acquisition of rights required for: Provision for access for environmental mitigation works to create a site for protected species, and the rights for access to maintain those environmental works
41-03	E42	Acquisition of rights required for: Implementation of environmental mitigation works to create a site for protected species, and the rights and restrictive covenants to construct, protect, operate, access and maintain those environmental mitigation works

**Table 2: Acquisition of Rights and Temporary Possession of Land - by plot number**

Land plans plot ref.	DCO Work No(s).	Purpose for which the land is required:
41-04	OH7	Acquisition of rights required for: Overhead lines diversion works, including the removal of existing overhead lines and pylons, construction of new overhead lines and pylons and works to existing overhead lines and pylons, and the rights and restrictive covenants to construct, protect, operate, access and maintain those overhead lines diversion works
41-05	OH7	Acquisition of rights required for: Overhead lines diversion works, including the removal of existing overhead lines and pylons, construction of new overhead lines and pylons and works to existing overhead lines and pylons, and the rights and restrictive covenants to construct, protect, operate, access and maintain those overhead lines diversion works
41-08	OH7	Acquisition of rights required for: Overhead lines diversion works, including the removal of existing overhead lines and pylons, construction of new overhead lines and pylons and works to existing overhead lines and pylons, and the rights and restrictive covenants to construct, protect, operate, access and maintain those overhead lines diversion works
41-10	MUT26 and OH7	Acquisition of rights required for: Utility works, including the installation or diversion of underground utilities within a multi-utility corridor, and the rights and restrictive covenants to construct, protect, operate, access and maintain those utility works Overhead lines diversion works, including the removal of existing overhead lines and pylons, construction of new overhead lines and pylons and works to existing overhead lines and pylons, and the rights and restrictive covenants to construct, protect, operate, access and maintain those overhead lines diversion works
41-11	8M and MUT26	Acquisition of rights required for: Construction of a new public right of way between the new bridge to carry the realigned footpath FP136 and the new bridge to carry the realigned North Road Utility works, including the installation or diversion of underground utilities within a multi-utility corridor, and the rights and restrictive covenants to construct, protect, operate, access and maintain those utility works
41-13	OH7	Acquisition of rights required for: Provision for access for Overhead lines diversion works, and the rights for access to maintain those overhead line diversion works
41-14	OH7	Acquisition of rights required for: Provision for access for Overhead lines diversion works, and the rights for access to maintain those overhead line diversion works
41-23	MU63, MUT26 and OH7	Acquisition of rights required for: Utility works, including the installation or diversion of underground utilities within a multi-utility corridor, and the rights and restrictive covenants to construct, protect, operate, access and maintain those utility works Overhead lines diversion works, including the removal of existing overhead lines and pylons, construction of new overhead lines and pylons and works to existing overhead lines and pylons, and the rights and restrictive covenants to construct, protect, operate, access and maintain those overhead lines diversion works

**Table 2: Acquisition of Rights and Temporary Possession of Land - by plot number**

Land plans plot ref.	DCO Work No(s).	Purpose for which the land is required:
41-24	MU63 and OH7	Acquisition of rights required for: Utility works, including the installation or diversion of underground utilities within a multi-utility corridor, and the rights and restrictive covenants to construct, protect, operate, access and maintain those utility works Overhead lines diversion works, including the removal of existing overhead lines and pylons, construction of new overhead lines and pylons and works to existing overhead lines and pylons, and the rights and restrictive covenants to construct, protect, operate, access and maintain those overhead lines diversion works
41-32	OH7	Acquisition of rights required for: Overhead lines diversion works, including the removal of existing overhead lines and pylons, construction of new overhead lines and pylons and works to existing overhead lines and pylons, and the rights and restrictive covenants to construct, protect, operate, access and maintain those overhead lines diversion works
41-33	E36	Acquisition of rights required for: Implementation of environmental mitigation works to create a site for protected species, including the construction of a new bat barn structure and new ecological ponds, and the rights and restrictive covenants to construct, protect, operate, access and maintain those environmental mitigation works
41-34	E36	Acquisition of rights required for: Implementation of environmental mitigation works to create a site for protected species, including the construction of a new bat barn structure and new ecological ponds, and the rights and restrictive covenants to construct, protect, operate, access and maintain those environmental mitigation works
41-35	E36	Acquisition of rights required for: Implementation of environmental mitigation works to create a site for protected species, including the construction of a new bat barn structure and new ecological ponds, and the rights and restrictive covenants to construct, protect, operate, access and maintain those environmental mitigation works
41-36	E36	Acquisition of rights required for: Implementation of environmental mitigation works to create a site for protected species, including the construction of a new bat barn structure and new ecological ponds, and the rights and restrictive covenants to construct, protect, operate, access and maintain those environmental mitigation works
41-37	E36	Acquisition of rights required for: Implementation of environmental mitigation works to create a site for protected species, including the construction of a new bat barn structure and new ecological ponds, and the rights and restrictive covenants to construct, protect, operate, access and maintain those environmental mitigation works
41-38	8J and E36	Acquisition of rights required for: Construction of a new public right of way along the Mardyke channel, between south of the new Mardyke viaduct and the new public right of way

**Table 2: Acquisition of Rights and Temporary Possession of Land - by plot number**

Land plans plot ref.	DCO Work No(s).	Purpose for which the land is required:
41-38 Cont'd		Implementation of environmental mitigation works to create a site for protected species, including the construction of a new bat barn structure and new ecological ponds, and the rights and restrictive covenants to construct, protect, operate, access and maintain those environmental mitigation works
41-40	8M and E36	Acquisition of rights required for: Construction of a new public right of way between the public right of way along the Mardyke channel and the new bridge to carry the realigned footpath FP136 Implementation of environmental mitigation works to create a site for protected species, including the construction of a new bat barn structure and new ecological ponds, and the rights and restrictive covenants to construct, protect, operate, access and maintain those environmental mitigation works
41-41	E36	Acquisition of rights required for: Implementation of environmental mitigation works to create a site for protected species, including the construction of a new bat barn structure and new ecological ponds, and the rights and restrictive covenants to construct, protect, operate, access and maintain those environmental mitigation works
41-42	E36	Acquisition of rights required for: Implementation of environmental mitigation works to create a site for protected species, including the construction of a new bat barn structure and new ecological ponds, and the rights and restrictive covenants to construct, protect, operate, access and maintain those environmental mitigation works
41-43	8J and E36	Acquisition of rights required for: Construction of a new public right of way along the Mardyke channel, between south of the new Mardyke viaduct and the new public right of way Implementation of environmental mitigation works to create a site for protected species, including the construction of a new bat barn structure and new ecological ponds, and the rights and restrictive covenants to construct, protect, operate, access and maintain those environmental mitigation works
41-44	OH7	Acquisition of rights required for: Provision for access for Overhead lines diversion works, and the rights for access to maintain those overhead line diversion works
41-48	OH7	Acquisition of rights required for: Provision for access for Overhead lines diversion works, and the rights for access to maintain those overhead line diversion works
41-49	OH7	Acquisition of rights required for: Provision for access for Overhead lines diversion works, and the rights for access to maintain those overhead line diversion works
42-01	E43	Acquisition of rights required for: Implementation of environmental mitigation works to create a site for protected species, and the rights and restrictive covenants to construct, protect, operate, access and maintain those environmental mitigation works

**Table 2: Acquisition of Rights and Temporary Possession of Land - by plot number**

Land plans plot ref.	DCO Work No(s).	Purpose for which the land is required:
42-02	E43	Acquisition of rights required for: Implementation of environmental mitigation works to create a site for protected species, and the rights and restrictive covenants to construct, protect, operate, access and maintain those environmental mitigation works
42-03	E43	Acquisition of rights required for: Implementation of environmental mitigation works to create a site for protected species, and the rights and restrictive covenants to construct, protect, operate, access and maintain those environmental mitigation works
42-05	MU72, MU75 and MU76	Acquisition of rights required for: Utility works, including the installation or diversion of underground utilities within a multi-utility corridor, and the rights and restrictive covenants to construct, protect, operate, access and maintain those utility works
42-06	MU72, MU75 and MU76	Acquisition of rights required for: Utility works, including the installation or diversion of underground utilities within a multi-utility corridor, and the rights and restrictive covenants to construct, protect, operate, access and maintain those utility works
42-08	MU72 and MU76	Acquisition of rights required for: Utility works, including the installation or diversion of underground utilities within a multi-utility corridor, and the rights and restrictive covenants to construct, protect, operate, access and maintain those utility works
42-09	MU72 and MU75	Acquisition of rights required for: Utility works, including the installation or diversion of underground utilities within a multi-utility corridor, and the rights and restrictive covenants to construct, protect, operate, access and maintain those utility works
42-10	MU72 and MU75	Acquisition of rights required for: Utility works, including the installation or diversion of underground utilities within a multi-utility corridor, and the rights and restrictive covenants to construct, protect, operate, access and maintain those utility works
42-11	MU72, MU75 and MU76	Acquisition of rights required for: Utility works, including the installation or diversion of underground utilities within a multi-utility corridor, and the rights and restrictive covenants to construct, protect, operate, access and maintain those utility works

**Table 2: Acquisition of Rights and Temporary Possession of Land - by plot number**

Land plans plot ref.	DCO Work No(s).	Purpose for which the land is required:
42-12	MU72 and MU76	Acquisition of rights required for: Utility works, including the installation or diversion of underground utilities within a multi-utility corridor, and the rights and restrictive covenants to construct, protect, operate, access and maintain those utility works
42-13	MU72 and MU75	Acquisition of rights required for: Utility works, including the installation or diversion of underground utilities within a multi-utility corridor, and the rights and restrictive covenants to construct, protect, operate, access and maintain those utility works
42-14	MU72, MU73 and MU75	Acquisition of rights required for: Utility works, including the installation or diversion of underground utilities within a multi-utility corridor, and the rights and restrictive covenants to construct, protect, operate, access and maintain those utility works
42-16	MU75	Acquisition of rights required for: Utility works, including the installation or diversion of underground utilities within a multi-utility corridor, and the rights and restrictive covenants to construct, protect, operate, access and maintain those utility works
42-17	MU72	Acquisition of rights required for: Utility works, including the installation or diversion of underground utilities within a multi-utility corridor, and the rights and restrictive covenants to construct, protect, operate, access and maintain those utility works
42-21	MU72	Acquisition of rights required for: Utility works, including the installation or diversion of underground utilities within a multi-utility corridor, and the rights and restrictive covenants to construct, protect, operate, access and maintain those utility works
42-22	MU75 and MU76	Acquisition of rights required for: Utility works, including the installation or diversion of underground utilities within a multi-utility corridor, and the rights and restrictive covenants to construct, protect, operate, access and maintain those utility works
42-23	MU75 and MUT30	Acquisition of rights required for: Utility works, including the installation or diversion of underground utilities within a multi-utility corridor, and the rights and restrictive covenants to construct, protect, operate, access and maintain those utility works

**Table 2: Acquisition of Rights and Temporary Possession of Land - by plot number**

Land plans plot ref.	DCO Work No(s).	Purpose for which the land is required:
42-24	MU76, MU77 and MUT30	Acquisition of rights required for: Utility works, including the installation or diversion of underground utilities within a multi-utility corridor, and the rights and restrictive covenants to construct, protect, operate, access and maintain those utility works
42-25	MU75, MU76 and MUT30	Acquisition of rights required for: Utility works, including the installation or diversion of underground utilities within a multi-utility corridor, and the rights and restrictive covenants to construct, protect, operate, access and maintain those utility works
42-34	MU73	Acquisition of rights required for: Utility works, including the installation or diversion of underground utilities within a multi-utility corridor, and the rights and restrictive covenants to construct, protect, operate, access and maintain those utility works
42-115	MU73, MU74 and MU76	Acquisition of rights required for: Utility works, including the installation or diversion of underground utilities within a multi-utility corridor, and the rights and restrictive covenants to construct, protect, operate, access and maintain those utility works
42-131	CA15A and MU76	Acquisition of rights required for: Provision for temporary access and traffic management for the temporary construction compound Utility works, including the installation or diversion of underground utilities within a multi-utility corridor, and the rights and restrictive covenants to construct, protect, operate, access and maintain those utility works
42-132	CA15A and MU76	Acquisition of rights required for: Provision for temporary access and traffic management for the temporary construction compound Utility works, including the installation or diversion of underground utilities within a multi-utility corridor, and the rights and restrictive covenants to construct, protect, operate, access and maintain those utility works
42-133	CA15A and MU76	Acquisition of rights required for: Provision for temporary access and traffic management for the temporary construction compound Utility works, including the installation or diversion of underground utilities within a multi-utility corridor, and the rights and restrictive covenants to construct, protect, operate, access and maintain those utility works
42-134	CA15A and MU76	Acquisition of rights required for: Provision for temporary access and traffic management for the temporary construction compound

**Table 2: Acquisition of Rights and Temporary Possession of Land - by plot number**

Land plans plot ref.	DCO Work No(s).	Purpose for which the land is required:
42-134 Cont'd		Utility works, including the installation or diversion of underground utilities within a multi-utility corridor, and the rights and restrictive covenants to construct, protect, operate, access and maintain those utility works
42-139	MUT28	Acquisition of rights required for: Utility works, including the installation or diversion of underground utilities within a multi-utility corridor, and the rights and restrictive covenants to construct, protect, operate, access and maintain those utility works
42-140	MUT28	Acquisition of rights required for: Utility works, including the installation or diversion of underground utilities within a multi-utility corridor, and the rights and restrictive covenants to construct, protect, operate, access and maintain those utility works
42-141	MUT28	Acquisition of rights required for: Utility works, including the installation or diversion of underground utilities within a multi-utility corridor, and the rights and restrictive covenants to construct, protect, operate, access and maintain those utility works
42-142	MUT28	Acquisition of rights required for: Utility works, including the installation or diversion of underground utilities within a multi-utility corridor, and the rights and restrictive covenants to construct, protect, operate, access and maintain those utility works
42-143	MUT28	Acquisition of rights required for: Utility works, including the installation or diversion of underground utilities within a multi-utility corridor, and the rights and restrictive covenants to construct, protect, operate, access and maintain those utility works
42-144	MUT28	Acquisition of rights required for: Utility works, including the installation or diversion of underground utilities within a multi-utility corridor, and the rights and restrictive covenants to construct, protect, operate, access and maintain those utility works
42-145	MUT28	Acquisition of rights required for: Utility works, including the installation or diversion of underground utilities within a multi-utility corridor, and the rights and restrictive covenants to construct, protect, operate, access and maintain those utility works
42-146	MUT28	Acquisition of rights required for: Utility works, including the installation or diversion of underground utilities within a multi-utility corridor, and the rights and restrictive covenants to construct, protect, operate, access and maintain those utility works



**Table 2: Acquisition of Rights and Temporary Possession of Land - by plot number**

Land plans plot ref.	DCO Work No(s).	Purpose for which the land is required:
42-147	MUT28	Acquisition of rights required for: Utility works, including the installation or diversion of underground utilities within a multi-utility corridor, and the rights and restrictive covenants to construct, protect, operate, access and maintain those utility works
42-148	MUT28	Acquisition of rights required for: Utility works, including the installation or diversion of underground utilities within a multi-utility corridor, and the rights and restrictive covenants to construct, protect, operate, access and maintain those utility works
42-149	MUT28	Acquisition of rights required for: Utility works, including the installation or diversion of underground utilities within a multi-utility corridor, and the rights and restrictive covenants to construct, protect, operate, access and maintain those utility works
42-150	MUT28	Acquisition of rights required for: Utility works, including the installation or diversion of underground utilities within a multi-utility corridor, and the rights and restrictive covenants to construct, protect, operate, access and maintain those utility works
42-151	MUT28	Acquisition of rights required for: Utility works, including the installation or diversion of underground utilities within a multi-utility corridor, and the rights and restrictive covenants to construct, protect, operate, access and maintain those utility works
42-152	MUT28	Acquisition of rights required for: Utility works, including the installation or diversion of underground utilities within a multi-utility corridor, and the rights and restrictive covenants to construct, protect, operate, access and maintain those utility works
42-153	MUT28	Acquisition of rights required for: Utility works, including the installation or diversion of underground utilities within a multi-utility corridor, and the rights and restrictive covenants to construct, protect, operate, access and maintain those utility works
42-154	MUT28	Acquisition of rights required for: Utility works, including the installation or diversion of underground utilities within a multi-utility corridor, and the rights and restrictive covenants to construct, protect, operate, access and maintain those utility works

**Table 2: Acquisition of Rights and Temporary Possession of Land - by plot number**

Land plans plot ref.	DCO Work No(s).	Purpose for which the land is required:
42-155	MUT28	Acquisition of rights required for: Utility works, including the installation or diversion of underground utilities within a multi-utility corridor, and the rights and restrictive covenants to construct, protect, operate, access and maintain those utility works
42-156	MUT28	Acquisition of rights required for: Utility works, including the installation or diversion of underground utilities within a multi-utility corridor, and the rights and restrictive covenants to construct, protect, operate, access and maintain those utility works
42-157	MUT28	Acquisition of rights required for: Utility works, including the installation or diversion of underground utilities within a multi-utility corridor, and the rights and restrictive covenants to construct, protect, operate, access and maintain those utility works
42-158	MUT28	Acquisition of rights required for: Utility works, including the installation or diversion of underground utilities within a multi-utility corridor, and the rights and restrictive covenants to construct, protect, operate, access and maintain those utility works
42-159	MUT28	Acquisition of rights required for: Utility works, including the installation or diversion of underground utilities within a multi-utility corridor, and the rights and restrictive covenants to construct, protect, operate, access and maintain those utility works
42-160	MUT28	Acquisition of rights required for: Utility works, including the installation or diversion of underground utilities within a multi-utility corridor, and the rights and restrictive covenants to construct, protect, operate, access and maintain those utility works
42-161	MUT28	Acquisition of rights required for: Utility works, including the installation or diversion of underground utilities within a multi-utility corridor, and the rights and restrictive covenants to construct, protect, operate, access and maintain those utility works
42-162	MUT28	Acquisition of rights required for: Utility works, including the installation or diversion of underground utilities within a multi-utility corridor, and the rights and restrictive covenants to construct, protect, operate, access and maintain those utility works

**Table 2: Acquisition of Rights and Temporary Possession of Land - by plot number**

Land plans plot ref.	DCO Work No(s).	Purpose for which the land is required:
42-163	MUT28	Acquisition of rights required for: Utility works, including the installation or diversion of underground utilities within a multi-utility corridor, and the rights and restrictive covenants to construct, protect, operate, access and maintain those utility works
42-164	MUT28	Acquisition of rights required for: Utility works, including the installation or diversion of underground utilities within a multi-utility corridor, and the rights and restrictive covenants to construct, protect, operate, access and maintain those utility works
42-165	MUT28	Acquisition of rights required for: Utility works, including the installation or diversion of underground utilities within a multi-utility corridor, and the rights and restrictive covenants to construct, protect, operate, access and maintain those utility works
42-166	MUT28	Acquisition of rights required for: Utility works, including the installation or diversion of underground utilities within a multi-utility corridor, and the rights and restrictive covenants to construct, protect, operate, access and maintain those utility works
42-167	MUT28	Acquisition of rights required for: Utility works, including the installation or diversion of underground utilities within a multi-utility corridor, and the rights and restrictive covenants to construct, protect, operate, access and maintain those utility works
42-168	MUT28	Acquisition of rights required for: Utility works, including the installation or diversion of underground utilities within a multi-utility corridor, and the rights and restrictive covenants to construct, protect, operate, access and maintain those utility works
42-169	MUT28	Acquisition of rights required for: Utility works, including the installation or diversion of underground utilities within a multi-utility corridor, and the rights and restrictive covenants to construct, protect, operate, access and maintain those utility works
42-170	MUT28	Acquisition of rights required for: Utility works, including the installation or diversion of underground utilities within a multi-utility corridor, and the rights and restrictive covenants to construct, protect, operate, access and maintain those utility works

**Table 2: Acquisition of Rights and Temporary Possession of Land - by plot number**

Land plans plot ref.	DCO Work No(s).	Purpose for which the land is required:
42-171	MUT28	Acquisition of rights required for: Utility works, including the installation or diversion of underground utilities within a multi-utility corridor, and the rights and restrictive covenants to construct, protect, operate, access and maintain those utility works
42-172	MUT28	Acquisition of rights required for: Utility works, including the installation or diversion of underground utilities within a multi-utility corridor, and the rights and restrictive covenants to construct, protect, operate, access and maintain those utility works
42-173	MUT28	Acquisition of rights required for: Utility works, including the installation or diversion of underground utilities within a multi-utility corridor, and the rights and restrictive covenants to construct, protect, operate, access and maintain those utility works
42-174	MUT28	Acquisition of rights required for: Utility works, including the installation or diversion of underground utilities within a multi-utility corridor, and the rights and restrictive covenants to construct, protect, operate, access and maintain those utility works
42-175	MUT28	Acquisition of rights required for: Utility works, including the installation or diversion of underground utilities within a multi-utility corridor, and the rights and restrictive covenants to construct, protect, operate, access and maintain those utility works
42-176	MUT28 and MUT29	Acquisition of rights required for: Utility works, including the installation or diversion of underground utilities within a multi-utility corridor, and the rights and restrictive covenants to construct, protect, operate, access and maintain those utility works
42-177	MUT28	Acquisition of rights required for: Utility works, including the installation or diversion of underground utilities within a multi-utility corridor, and the rights and restrictive covenants to construct, protect, operate, access and maintain those utility works
42-178	MUT28	Acquisition of rights required for: Utility works, including the installation or diversion of underground utilities within a multi-utility corridor, and the rights and restrictive covenants to construct, protect, operate, access and maintain those utility works

**Table 2: Acquisition of Rights and Temporary Possession of Land - by plot number**

Land plans plot ref.	DCO Work No(s).	Purpose for which the land is required:
42-179	MUT28	Acquisition of rights required for: Utility works, including the installation or diversion of underground utilities within a multi-utility corridor, and the rights and restrictive covenants to construct, protect, operate, access and maintain those utility works
42-180	MUT28	Acquisition of rights required for: Utility works, including the installation or diversion of underground utilities within a multi-utility corridor, and the rights and restrictive covenants to construct, protect, operate, access and maintain those utility works
42-181	MUT28	Acquisition of rights required for: Utility works, including the installation or diversion of underground utilities within a multi-utility corridor, and the rights and restrictive covenants to construct, protect, operate, access and maintain those utility works
42-182	MUT28	Acquisition of rights required for: Utility works, including the installation or diversion of underground utilities within a multi-utility corridor, and the rights and restrictive covenants to construct, protect, operate, access and maintain those utility works
42-183	MUT28 and MUT29	Acquisition of rights required for: Utility works, including the installation or diversion of underground utilities within a multi-utility corridor, and the rights and restrictive covenants to construct, protect, operate, access and maintain those utility works
42-184	MUT28	Acquisition of rights required for: Utility works, including the installation or diversion of underground utilities within a multi-utility corridor, and the rights and restrictive covenants to construct, protect, operate, access and maintain those utility works
42-185	MUT28	Acquisition of rights required for: Utility works, including the installation or diversion of underground utilities within a multi-utility corridor, and the rights and restrictive covenants to construct, protect, operate, access and maintain those utility works
43-01	MU72	Acquisition of rights required for: Utility works, including the installation or diversion of underground utilities within a multi-utility corridor, and the rights and restrictive covenants to construct, protect, operate, access and maintain those utility works

**Table 2: Acquisition of Rights and Temporary Possession of Land - by plot number**

Land plans plot ref.	DCO Work No(s).	Purpose for which the land is required:
43-02	MU72	Acquisition of rights required for: Utility works, including the installation or diversion of underground utilities within a multi-utility corridor, and the rights and restrictive covenants to construct, protect, operate, access and maintain those utility works
43-03	MU72	Acquisition of rights required for: Utility works, including the installation or diversion of underground utilities within a multi-utility corridor, and the rights and restrictive covenants to construct, protect, operate, access and maintain those utility works
43-05	MU72	Acquisition of rights required for: Utility works, including the installation or diversion of underground utilities within a multi-utility corridor, and the rights and restrictive covenants to construct, protect, operate, access and maintain those utility works
43-07	9O, MU72, MU78 and OH8	Acquisition of rights required for: Construction of a new permissive path over the new A122 Lower Thames Crossing and the improved section of the M25 Junction Utility works, including the installation or diversion of underground utilities within a multi-utility corridor, and the rights and restrictive covenants to construct, protect, operate, access and maintain those utility works Overhead lines diversion works, including the removal of existing overhead lines and pylons, construction of new overhead lines and pylons and works to existing overhead lines and pylons, and the rights and restrictive covenants to construct, protect, operate, access and maintain those overhead lines diversion works
43-09	MU72, MU78 and OH8	Acquisition of rights required for: Utility works, including the installation or diversion of underground utilities within a multi-utility corridor, and the rights and restrictive covenants to construct, protect, operate, access and maintain those utility works Overhead lines diversion works, including the removal of existing overhead lines and pylons, construction of new overhead lines and pylons and works to existing overhead lines and pylons, and the rights and restrictive covenants to construct, protect, operate, access and maintain those overhead lines diversion works
43-18	9O, MU72, MU78 and OH8	Acquisition of rights required for: Construction of a new permissive path from Thames Chase Forest, and a new private means of access from Thames Chase Forest to the new culvert Utility works, including the installation or diversion of underground utilities within a multi-utility corridor, and the rights and restrictive covenants to construct, protect, operate, access and maintain those utility works Overhead lines diversion works, including the removal of existing overhead lines and pylons, construction of new overhead lines and pylons and works to existing overhead lines and pylons, and the rights and restrictive covenants to construct, protect, operate, access and maintain those overhead lines diversion works
43-19	9O, E46, MU72 and OH8	Acquisition of rights required for: Construction of a new permissive path from Thames Chase Forest, and a new private means of access from Thames Chase Forest to the new culvert

**Table 2: Acquisition of Rights and Temporary Possession of Land - by plot number**

Land plans plot ref.	DCO Work No(s).	Purpose for which the land is required:
43-19 Cont'd		<p>Implementation of environmental mitigation works to create a site for protected species, and the rights and restrictive covenants to construct, protect, operate, access and maintain those environmental mitigation works</p> <p>Utility works, including the installation or diversion of underground utilities within a multi-utility corridor, and the rights and restrictive covenants to construct, protect, operate, access and maintain those utility works</p> <p>Overhead lines diversion works, including the removal of existing overhead lines and pylons, construction of new overhead lines and pylons and works to existing overhead lines and pylons, and the rights and restrictive covenants to construct, protect, operate, access and maintain those overhead lines diversion works</p>
43-35	OH8	<p>Acquisition of rights required for:</p> <p>Overhead lines diversion works, including the removal of existing overhead lines and pylons, construction of new overhead lines and pylons and works to existing overhead lines and pylons, and the rights and restrictive covenants to construct, protect, operate, access and maintain those overhead lines diversion works</p>
43-47	OH8	<p>Acquisition of rights required for:</p> <p>Overhead lines diversion works, including the removal of existing overhead lines and pylons, construction of new overhead lines and pylons and works to existing overhead lines and pylons, and the rights and restrictive covenants to construct, protect, operate, access and maintain those overhead lines diversion works</p>
43-53	OH8	<p>Acquisition of rights required for:</p> <p>Overhead lines diversion works, including the removal of existing overhead lines and pylons, construction of new overhead lines and pylons and works to existing overhead lines and pylons, and the rights and restrictive covenants to construct, protect, operate, access and maintain those overhead lines diversion works</p>
43-54	CA15A and MUT28	<p>Acquisition of rights required for:</p> <p>Provision for temporary access and traffic management for the temporary construction compound</p> <p>Utility works, including the installation or diversion of underground utilities within a multi-utility corridor, and the rights and restrictive covenants to construct, protect, operate, access and maintain those utility works</p>
43-55	CA15A and MUT28	<p>Acquisition of rights required for:</p> <p>Provision for temporary access and traffic management for the temporary construction compound</p> <p>Utility works, including the installation or diversion of underground utilities within a multi-utility corridor, and the rights and restrictive covenants to construct, protect, operate, access and maintain those utility works</p>
43-56	CA15A and MUT28	<p>Acquisition of rights required for:</p> <p>Provision for temporary access and traffic management for the temporary construction compound</p> <p>Utility works, including the installation or diversion of underground utilities within a multi-utility corridor, and the rights and restrictive covenants to construct, protect, operate, access and maintain those utility works</p>

**Table 2: Acquisition of Rights and Temporary Possession of Land - by plot number**

Land plans plot ref.	DCO Work No(s).	Purpose for which the land is required:
43-57	CA15A and MUT28	Acquisition of rights required for: Provision for temporary access and traffic management for the temporary construction compound Utility works, including the installation or diversion of underground utilities within a multi-utility corridor, and the rights and restrictive covenants to construct, protect, operate, access and maintain those utility works
43-58	CA15A and MUT28	Acquisition of rights required for: Provision for temporary access and traffic management for the temporary construction compound Utility works, including the installation or diversion of underground utilities within a multi-utility corridor, and the rights and restrictive covenants to construct, protect, operate, access and maintain those utility works
43-59	CA15A and MUT28	Acquisition of rights required for: Provision for temporary access and traffic management for the temporary construction compound Utility works, including the installation or diversion of underground utilities within a multi-utility corridor, and the rights and restrictive covenants to construct, protect, operate, access and maintain those utility works
43-60	CA15A and MUT28	Acquisition of rights required for: Provision for temporary access and traffic management for the temporary construction compound Utility works, including the installation or diversion of underground utilities within a multi-utility corridor, and the rights and restrictive covenants to construct, protect, operate, access and maintain those utility works
43-61	CA15A and MUT28	Acquisition of rights required for: Provision for temporary access and traffic management for the temporary construction compound Utility works, including the installation or diversion of underground utilities within a multi-utility corridor, and the rights and restrictive covenants to construct, protect, operate, access and maintain those utility works
43-62	CA15A and MUT28	Acquisition of rights required for: Provision for temporary access and traffic management for the temporary construction compound Utility works, including the installation or diversion of underground utilities within a multi-utility corridor, and the rights and restrictive covenants to construct, protect, operate, access and maintain those utility works
43-81	CA15A and MUT28	Acquisition of rights required for: Provision for temporary access and traffic management for the temporary construction compound Utility works, including the installation or diversion of underground utilities within a multi-utility corridor, and the rights and restrictive covenants to construct, protect, operate, access and maintain those utility works



<b>Table 2: Acquisition of Rights and Temporary Possession of Land - by plot number</b>		
<b>Land plans plot ref.</b>	<b>DCO Work No(s).</b>	<b>Purpose for which the land is required:</b>
43-89	CA15A and MUT28	Acquisition of rights required for: Provision for temporary access and traffic management for the temporary construction compound Utility works, including the installation or diversion of underground utilities within a multi-utility corridor, and the rights and restrictive covenants to construct, protect, operate, access and maintain those utility works
43-91	CA15A and MUT28	Acquisition of rights required for: Provision for temporary access and traffic management for the temporary construction compound Utility works, including the installation or diversion of underground utilities within a multi-utility corridor, and the rights and restrictive covenants to construct, protect, operate, access and maintain those utility works
43-92	CA15A and MUT28	Acquisition of rights required for: Provision for temporary access and traffic management for the temporary construction compound Utility works, including the installation or diversion of underground utilities within a multi-utility corridor, and the rights and restrictive covenants to construct, protect, operate, access and maintain those utility works
43-96	OH8	Acquisition of rights required for: Provision for access for Overhead lines diversion works, and the rights for access to maintain those overhead line diversion works
43-97	OH8	Acquisition of rights required for: Provision for access for Overhead lines diversion works, and the rights for access to maintain those overhead line diversion works
43-99	OH8	Acquisition of rights required for: Provision for access for Overhead lines diversion works, and the rights for access to maintain those overhead line diversion works
43-100	OH8	Acquisition of rights required for: Provision for access for Overhead lines diversion works, and the rights for access to maintain those overhead line diversion works
43-103	MUT28	Acquisition of rights required for: Utility works, including the installation or diversion of underground utilities within a multi-utility corridor, and the rights and restrictive covenants to construct, protect, operate, access and maintain those utility works
43-104	9O, MU72, MU78 and OH8	Acquisition of rights required for: Construction of a new permissive path from Thames Chase Forest, and a new private means of access from Thames Chase Forest to the new culvert

**Table 2: Acquisition of Rights and Temporary Possession of Land - by plot number**

Land plans plot ref.	DCO Work No(s).	Purpose for which the land is required:
43-104 Cont'd		Utility works, including the installation or diversion of underground utilities within a multi-utility corridor, and the rights and restrictive covenants to construct, protect, operate, access and maintain those utility works  Overhead lines diversion works, including the removal of existing overhead lines and pylons, construction of new overhead lines and pylons and works to existing overhead lines and pylons, and the rights and restrictive covenants to construct, protect, operate, access and maintain those overhead lines diversion works
43-105	MU72 and OH8	Acquisition of rights required for:  Utility works, including the installation or diversion of underground utilities within a multi-utility corridor, and the rights and restrictive covenants to construct, protect, operate, access and maintain those utility works  Overhead lines diversion works, including the removal of existing overhead lines and pylons, construction of new overhead lines and pylons and works to existing overhead lines and pylons, and the rights and restrictive covenants to construct, protect, operate, access and maintain those overhead lines diversion works
43-106	OH8	Acquisition of rights required for:  Overhead lines diversion works, including the removal of existing overhead lines and pylons, construction of new overhead lines and pylons and works to existing overhead lines and pylons, and the rights and restrictive covenants to construct, protect, operate, access and maintain those overhead lines diversion works
43-107	OH8	Acquisition of rights required for:  Overhead lines diversion works, including the removal of existing overhead lines and pylons, construction of new overhead lines and pylons and works to existing overhead lines and pylons, and the rights and restrictive covenants to construct, protect, operate, access and maintain those overhead lines diversion works
43-108	MU72, MU78 and OH8	Acquisition of rights required for:  Utility works, including the installation or diversion of underground utilities within a multi-utility corridor, and the rights and restrictive covenants to construct, protect, operate, access and maintain those utility works  Overhead lines diversion works, including the removal of existing overhead lines and pylons, construction of new overhead lines and pylons and works to existing overhead lines and pylons, and the rights and restrictive covenants to construct, protect, operate, access and maintain those overhead lines diversion works
43-109	OH8	Acquisition of rights required for:  Overhead lines diversion works, including the removal of existing overhead lines and pylons, construction of new overhead lines and pylons and works to existing overhead lines and pylons, and the rights and restrictive covenants to construct, protect, operate, access and maintain those overhead lines diversion works
43-110	OH8	Acquisition of rights required for:  Overhead lines diversion works, including the removal of existing overhead lines and pylons, construction of new overhead lines and pylons and works to existing overhead lines and pylons, and the rights and restrictive covenants to construct, protect, operate, access and maintain those overhead lines diversion works

**Table 2: Acquisition of Rights and Temporary Possession of Land - by plot number**

Land plans plot ref.	DCO Work No(s).	Purpose for which the land is required:
43-111	MU78	Acquisition of rights required for: Utility works, including the installation or diversion of underground utilities within a multi-utility corridor, and the rights and restrictive covenants to construct, protect, operate, access and maintain those utility works
44-01	FCA7	Acquisition of rights required for: Construction of a new flood compensation area, including rights and restrictive covenants to construct, protect, operate, access and maintain the flood compensation area
44-02	FCA7	Acquisition of rights required for: Construction of a new flood compensation area, including rights and restrictive covenants to construct, protect, operate, access and maintain the flood compensation area
44-03	FCA7	Acquisition of rights required for: Construction of a new flood compensation area, including rights and restrictive covenants to construct, protect, operate, access and maintain the flood compensation area
44-05	FCA7 and MU72	Acquisition of rights required for: Construction of a new flood compensation area, including rights and restrictive covenants to construct, protect, operate, access and maintain the flood compensation area Utility works, including the installation or diversion of underground utilities within a multi-utility corridor, and the rights and restrictive covenants to construct, protect, operate, access and maintain those utility works
44-06	FCA7	Acquisition of rights required for: Construction of a new flood compensation area, including rights and restrictive covenants to construct, protect, operate, access and maintain the flood compensation area
44-08	9O and MU72	Acquisition of rights required for: Construction of a new permissive path from Thames Chase Forest, a new permissive path to the new culvert and a new private means of access from Thames Chase Forest to the new culvert Utility works, including the installation or diversion of underground utilities within a multi-utility corridor, and the rights and restrictive covenants to construct, protect, operate, access and maintain those utility works

**Table 2: Acquisition of Rights and Temporary Possession of Land - by plot number**

Land plans plot ref.	DCO Work No(s).	Purpose for which the land is required:
44-09	MU79, MU80, MU82 and MU83	Acquisition of rights required for: Utility works, including the installation or diversion of underground utilities within a multi-utility corridor, and the rights and restrictive covenants to construct, protect, operate, access and maintain those utility works
44-10	MU80	Acquisition of rights required for: Utility works, including the installation or diversion of underground utilities within a multi-utility corridor, and the rights and restrictive covenants to construct, protect, operate, access and maintain those utility works
44-11	MU86	Acquisition of rights required for: Utility works, including the installation or diversion of underground utilities within a multi-utility corridor, and the rights and restrictive covenants to construct, protect, operate, access and maintain those utility works
44-13	MU72	Acquisition of rights required for: Utility works, including the installation or diversion of underground utilities within a multi-utility corridor, and the rights and restrictive covenants to construct, protect, operate, access and maintain those utility works
44-14	MU72	Acquisition of rights required for: Utility works, including the installation or diversion of underground utilities within a multi-utility corridor, and the rights and restrictive covenants to construct, protect, operate, access and maintain those utility works
44-16	MU84	Acquisition of rights required for: Utility works, including the installation or diversion of underground utilities within a multi-utility corridor, and the rights and restrictive covenants to construct, protect, operate, access and maintain those utility works
44-17	MU79, MU80, MU82 and MU83	Acquisition of rights required for: Utility works, including the installation or diversion of underground utilities within a multi-utility corridor, and the rights and restrictive covenants to construct, protect, operate, access and maintain those utility works
44-20	MU83	Acquisition of rights required for: Utility works, including the installation or diversion of underground utilities within a multi-utility corridor, and the rights and restrictive covenants to construct, protect, operate, access and maintain those utility works

**Table 2: Acquisition of Rights and Temporary Possession of Land - by plot number**

Land plans plot ref.	DCO Work No(s).	Purpose for which the land is required:
44-44	MU80	Acquisition of rights required for: Utility works, including the installation or diversion of underground utilities within a multi-utility corridor, and the rights and restrictive covenants to construct, protect, operate, access and maintain those utility works
44-68	MU81 and MU84	Acquisition of rights required for: Utility works, including the installation or diversion of underground utilities within a multi-utility corridor, and the rights and restrictive covenants to construct, protect, operate, access and maintain those utility works
44-80	MU81 and MU83	Acquisition of rights required for: Utility works, including the installation or diversion of underground utilities within a multi-utility corridor, and the rights and restrictive covenants to construct, protect, operate, access and maintain those utility works
44-81	MU72, MU79, MU81, MU82 and MU83	Acquisition of rights required for: Utility works, including the installation or diversion of underground utilities within a multi-utility corridor, and the rights and restrictive covenants to construct, protect, operate, access and maintain those utility works
44-84	MU80	Acquisition of rights required for: Utility works, including the installation or diversion of underground utilities within a multi-utility corridor, and the rights and restrictive covenants to construct, protect, operate, access and maintain those utility works
44-86	MU72, MU79, MU80, MU81, MU82 and MU83	Acquisition of rights required for: Utility works, including the installation or diversion of underground utilities within a multi-utility corridor, and the rights and restrictive covenants to construct, protect, operate, access and maintain those utility works
44-88	MU72, MU79, MU80 and MU82	Acquisition of rights required for: Utility works, including the installation or diversion of underground utilities within a multi-utility corridor, and the rights and restrictive covenants to construct, protect, operate, access and maintain those utility works
44-89	MU80 and MU81	Acquisition of rights required for: Utility works, including the installation or diversion of underground utilities within a multi-utility corridor, and the rights and restrictive covenants to construct, protect, operate, access and maintain those utility works

**Table 2: Acquisition of Rights and Temporary Possession of Land - by plot number**

Land plans plot ref.	DCO Work No(s).	Purpose for which the land is required:
44-90	MU84	Acquisition of rights required for: Utility works, including the installation or diversion of underground utilities within a multi-utility corridor, and the rights and restrictive covenants to construct, protect, operate, access and maintain those utility works
44-91	MU72, MU79, MU80, MU81, MU82 and MU83	Acquisition of rights required for: Utility works, including the installation or diversion of underground utilities within a multi-utility corridor, and the rights and restrictive covenants to construct, protect, operate, access and maintain those utility works
44-94	MU72	Acquisition of rights required for: Utility works, including the installation or diversion of underground utilities within a multi-utility corridor, and the rights and restrictive covenants to construct, protect, operate, access and maintain those utility works
44-95	MU80 and MU81	Acquisition of rights required for: Utility works, including the installation or diversion of underground utilities within a multi-utility corridor, and the rights and restrictive covenants to construct, protect, operate, access and maintain those utility works
44-96	MU80 and MU81	Acquisition of rights required for: Utility works, including the installation or diversion of underground utilities within a multi-utility corridor, and the rights and restrictive covenants to construct, protect, operate, access and maintain those utility works
44-98	MU81	Acquisition of rights required for: Utility works, including the installation or diversion of underground utilities within a multi-utility corridor, and the rights and restrictive covenants to construct, protect, operate, access and maintain those utility works
44-99	MU81	Acquisition of rights required for: Utility works, including the installation or diversion of underground utilities within a multi-utility corridor, and the rights and restrictive covenants to construct, protect, operate, access and maintain those utility works
44-100	MU81	Acquisition of rights required for: Utility works, including the installation or diversion of underground utilities within a multi-utility corridor, and the rights and restrictive covenants to construct, protect, operate, access and maintain those utility works

**Table 2: Acquisition of Rights and Temporary Possession of Land - by plot number**

Land plans plot ref.	DCO Work No(s).	Purpose for which the land is required:
44-112	MU84	Acquisition of rights required for: Provision for access for utility works, and the rights for access to maintain those utility works
44-120	MU84	Acquisition of rights required for: Provision for access for utility works, and the rights for access to maintain those utility works
44-121	MU84	Acquisition of rights required for: Provision for access for utility works, and the rights for access to maintain those utility works
44-122	MU84	Acquisition of rights required for: Provision for access for utility works, and the rights for access to maintain those utility works
44-123	MU84	Acquisition of rights required for: Provision for access for utility works, and the rights for access to maintain those utility works
44-124	MU84	Acquisition of rights required for: Provision for access for utility works, and the rights for access to maintain those utility works
45-10	MU91	Acquisition of rights required for: Utility works, including the installation or diversion of underground utilities within a multi-utility corridor, and the rights and restrictive covenants to construct, protect, operate, access and maintain those utility works
45-11	MU91	Acquisition of rights required for: Utility works, including the installation or diversion of underground utilities within a multi-utility corridor, and the rights and restrictive covenants to construct, protect, operate, access and maintain those utility works
45-19	MU91	Acquisition of rights required for: Utility works, including the installation or diversion of underground utilities within a multi-utility corridor, and the rights and restrictive covenants to construct, protect, operate, access and maintain those utility works
45-21	MU91	Acquisition of rights required for: Utility works, including the installation or diversion of underground utilities within a multi-utility corridor, and the rights and restrictive covenants to construct, protect, operate, access and maintain those utility works

**Table 2: Acquisition of Rights and Temporary Possession of Land - by plot number**

Land plans plot ref.	DCO Work No(s).	Purpose for which the land is required:
45-23	MU91	Acquisition of rights required for: Utility works, including the installation or diversion of underground utilities within a multi-utility corridor, and the rights and restrictive covenants to construct, protect, operate, access and maintain those utility works
45-24	MU91	Acquisition of rights required for: Utility works, including the installation or diversion of underground utilities within a multi-utility corridor, and the rights and restrictive covenants to construct, protect, operate, access and maintain those utility works
45-25	MU91	Acquisition of rights required for: Utility works, including the installation or diversion of underground utilities within a multi-utility corridor, and the rights and restrictive covenants to construct, protect, operate, access and maintain those utility works
45-26	MU91	Acquisition of rights required for: Utility works, including the installation or diversion of underground utilities within a multi-utility corridor, and the rights and restrictive covenants to construct, protect, operate, access and maintain those utility works
45-29	MU91	Acquisition of rights required for: Utility works, including the installation or diversion of underground utilities within a multi-utility corridor, and the rights and restrictive covenants to construct, protect, operate, access and maintain those utility works
45-31	MU91	Acquisition of rights required for: Utility works, including the installation or diversion of underground utilities within a multi-utility corridor, and the rights and restrictive covenants to construct, protect, operate, access and maintain those utility works
45-33	MU91	Acquisition of rights required for: Utility works, including the installation or diversion of underground utilities within a multi-utility corridor, and the rights and restrictive covenants to construct, protect, operate, access and maintain those utility works
45-38	MU91	Acquisition of rights required for: Utility works, including the installation or diversion of underground utilities within a multi-utility corridor, and the rights and restrictive covenants to construct, protect, operate, access and maintain those utility works



**Table 2: Acquisition of Rights and Temporary Possession of Land - by plot number**

Land plans plot ref.	DCO Work No(s).	Purpose for which the land is required:
45-42	MU91	Acquisition of rights required for: Utility works, including the installation or diversion of underground utilities within a multi-utility corridor, and the rights and restrictive covenants to construct, protect, operate, access and maintain those utility works
45-50	MU91	Acquisition of rights required for: Utility works, including the installation or diversion of underground utilities within a multi-utility corridor, and the rights and restrictive covenants to construct, protect, operate, access and maintain those utility works
45-52	MU91	Acquisition of rights required for: Utility works, including the installation or diversion of underground utilities within a multi-utility corridor, and the rights and restrictive covenants to construct, protect, operate, access and maintain those utility works
45-62	MU91	Acquisition of rights required for: Utility works, including the installation or diversion of underground utilities within a multi-utility corridor, and the rights and restrictive covenants to construct, protect, operate, access and maintain those utility works
45-66	9H and MU91	Acquisition of rights required for: Improvements to the existing two-lane link road between A127 eastbound and M25 junction 29 roundabout Utility works, including the installation or diversion of underground utilities within a multi-utility corridor, and the rights and restrictive covenants to construct, protect, operate, access and maintain those utility works
45-71	MU88	Acquisition of rights required for: Utility works, including the installation or diversion of underground utilities within a multi-utility corridor, and the rights and restrictive covenants to construct, protect, operate, access and maintain those utility works
45-72	9H and MU88	Acquisition of rights required for: Improvements to the existing two-lane link road between A127 eastbound and M25 junction 29 roundabout Utility works, including the installation or diversion of underground utilities within a multi-utility corridor, and the rights and restrictive covenants to construct, protect, operate, access and maintain those utility works
45-87	MU87	Acquisition of rights required for: Utility works, including the installation or diversion of underground utilities within a multi-utility corridor, the installation of poles and pole mounted transformers, and the rights and restrictive covenants to construct, protect, operate, access and maintain those utility works

**Table 2: Acquisition of Rights and Temporary Possession of Land - by plot number**

Land plans plot ref.	DCO Work No(s).	Purpose for which the land is required:
45-89	MU87	Acquisition of rights required for: Utility works, including the installation or diversion of underground utilities within a multi-utility corridor, the installation of poles and pole mounted transformers, and the rights and restrictive covenants to construct, protect, operate, access and maintain those utility works
45-99	9I and MU88	Acquisition of rights required for: Improvement works to the existing private means of access between the improved M25 junction 29 roundabout and Codham Hall Lane. Utility works, including the installation or diversion of underground utilities within a multi-utility corridor, and the rights and restrictive covenants to construct, protect, operate, access and maintain those utility works
45-100	9I and MU88	Acquisition of rights required for: Improvement works to the existing private means of access between the improved M25 junction 29 roundabout and Codham Hall Lane. Utility works, including the installation or diversion of underground utilities within a multi-utility corridor, and the rights and restrictive covenants to construct, protect, operate, access and maintain those utility works
45-108	MU87	Acquisition of rights required for: Utility works, including the installation or diversion of underground utilities within a multi-utility corridor, the installation of poles and pole mounted transformers, and the rights and restrictive covenants to construct, protect, operate, access and maintain those utility works
45-110	MU87	Acquisition of rights required for: Provision for access for utility works, and the rights for access to maintain those utility works
45-111	MU86 and MU87	Acquisition of rights required for: Utility works, including the installation or diversion of underground utilities within a multi-utility corridor, and the rights and restrictive covenants to construct, protect, operate, access and maintain those utility works Utility works, including the installation or diversion of underground utilities within a multi-utility corridor, the installation of poles and pole mounted transformers, and the rights and restrictive covenants to construct, protect, operate, access and maintain those utility works
45-112	MU87	Acquisition of rights required for: Provision for access for utility works, and the rights for access to maintain those utility works
45-120	9P	Acquisition of rights required for: Construction of protection measures for retention of the existing infrastructure, and the rights and restrictive covenants to construct, protect, operate, access and maintain those protection measures

**Table 2: Acquisition of Rights and Temporary Possession of Land - by plot number**

Land plans plot ref.	DCO Work No(s).	Purpose for which the land is required:
45-121	CA16, MU85, MU87 and MUT32	<p>Acquisition of rights required for:</p> <p>Temporary construction compound at surface for facilitating main works</p> <p>Utility works, including the installation or diversion of underground utilities within a multi-utility corridor, and the rights and restrictive covenants to construct, protect, operate, access and maintain those utility works</p> <p>Utility works, including the installation or diversion of underground utilities within a multi-utility corridor, the installation of poles and pole mounted transformers, and the rights and restrictive covenants to construct, protect, operate, access and maintain those utility works</p>
45-155	CA16, MU85 and MUT32	<p>Acquisition of rights required for:</p> <p>Provision for temporary access and traffic management for the temporary construction compound</p> <p>Utility works, including the installation or diversion of underground utilities within a multi-utility corridor, and the rights and restrictive covenants to construct, protect, operate, access and maintain those utility works</p>
45-158	CA16 and MU85	<p>Acquisition of rights required for:</p> <p>Provision for temporary access and traffic management for the temporary construction compound</p> <p>Utility works, including the installation or diversion of underground utilities within a multi-utility corridor, and the rights and restrictive covenants to construct, protect, operate, access and maintain those utility works</p>
45-160	CA16, MU85 and MUT32	<p>Acquisition of rights required for:</p> <p>Provision for temporary access and traffic management for the temporary construction compound</p> <p>Utility works, including the installation or diversion of underground utilities within a multi-utility corridor, and the rights and restrictive covenants to construct, protect, operate, access and maintain those utility works</p>
45-165	MU85	<p>Acquisition of rights required for:</p> <p>Utility works, including the installation or diversion of underground utilities within a multi-utility corridor, and the rights and restrictive covenants to construct, protect, operate, access and maintain those utility works</p>
45-168	MU85	<p>Acquisition of rights required for:</p> <p>Utility works, including the installation or diversion of underground utilities within a multi-utility corridor, and the rights and restrictive covenants to construct, protect, operate, access and maintain those utility works</p>
45-169	MU85 and MUT32	<p>Acquisition of rights required for:</p> <p>Utility works, including the installation or diversion of underground utilities within a multi-utility corridor, and the rights and restrictive covenants to construct, protect, operate, access and maintain those utility works</p>

**Table 2: Acquisition of Rights and Temporary Possession of Land - by plot number**

Land plans plot ref.	DCO Work No(s).	Purpose for which the land is required:
45-171	MU85	Acquisition of rights required for: Utility works, including the installation or diversion of underground utilities within a multi-utility corridor, and the rights and restrictive covenants to construct, protect, operate, access and maintain those utility works
45-172	MU85	Acquisition of rights required for: Utility works, including the installation or diversion of underground utilities within a multi-utility corridor, and the rights and restrictive covenants to construct, protect, operate, access and maintain those utility works
45-173	MU85	Acquisition of rights required for: Utility works, including the installation or diversion of underground utilities within a multi-utility corridor, and the rights and restrictive covenants to construct, protect, operate, access and maintain those utility works
45-174	MU85	Acquisition of rights required for: Utility works, including the installation or diversion of underground utilities within a multi-utility corridor, and the rights and restrictive covenants to construct, protect, operate, access and maintain those utility works
45-175	MU84	Acquisition of rights required for: Provision for access for utility works, and the rights for access to maintain those utility works
45-176	MU84	Acquisition of rights required for: Provision for access for utility works, and the rights for access to maintain those utility works
45-177	MU84	Acquisition of rights required for: Provision for access for utility works, and the rights for access to maintain those utility works
46-04	E51	Acquisition of rights required for: Implementation of environmental mitigation works to create a site for protected species, including the construction of new ecological ponds, and the rights and restrictive covenants to construct, protect, operate, access and maintain those environmental mitigation works
46-06	E51, G10 and ULH2	Acquisition of rights required for: Implementation of environmental mitigation works to create a site for protected species, including the construction of new ecological ponds, and the rights and restrictive covenants to construct, protect, operate, access and maintain those environmental mitigation works  Installation of a high-pressure gas pipeline, and the rights and restrictive covenants to construct, protect, operate, access and maintain the pipeline

**Table 2: Acquisition of Rights and Temporary Possession of Land - by plot number**

Land plans plot ref.	DCO Work No(s).	Purpose for which the land is required:
46-06 Cont'd		The establishment of a temporary utilities logistic hub for facilitating utility works
46-08	G10	Acquisition of rights required for: Installation of a high-pressure gas pipeline, and the rights and restrictive covenants to construct, protect, operate, access and maintain the pipeline
46-09	G10	Acquisition of rights required for: Installation of a high-pressure gas pipeline, and the rights and restrictive covenants to construct, protect, operate, access and maintain the pipeline
46-11	G10	Acquisition of rights required for: Installation of a high-pressure gas pipeline, and the rights and restrictive covenants to construct, protect, operate, access and maintain the pipeline
46-12	G10	Acquisition of rights required for: Installation of a high-pressure gas pipeline, and the rights and restrictive covenants to construct, protect, operate, access and maintain the pipeline
46-13	G10	Acquisition of rights required for: Installation of a high-pressure gas pipeline, and the rights and restrictive covenants to construct, protect, operate, access and maintain the pipeline
46-23	MU92	Acquisition of rights required for: Provision for access for utility works, and the rights for access to maintain those utility works
46-24	MU92	Acquisition of rights required for: Provision for access for utility works, and the rights for access to maintain those utility works
46-25	MU92	Acquisition of rights required for: Provision for access for utility works, and the rights for access to maintain those utility works
46-26	MU92	Acquisition of rights required for: Utility works, including the installation or diversion of underground utilities within a multi-utility corridor, and the rights and restrictive covenants to construct, protect, operate, access and maintain those utility works
46-55	G10 and ULH2	Acquisition of rights required for: Installation of a high-pressure gas pipeline, and the rights and restrictive covenants to construct, protect, operate, access and maintain the pipeline The establishment of a temporary utilities logistic hub for facilitating utility works

**Table 2: Acquisition of Rights and Temporary Possession of Land - by plot number**

Land plans plot ref.	DCO Work No(s).	Purpose for which the land is required:
47-26	E51	<p>Acquisition of rights required for:</p> <p>Implementation of environmental mitigation works to create a site for protected species, including the construction of new ecological ponds, and the rights and restrictive covenants to construct, protect, operate, access and maintain those environmental mitigation works</p>

**Table 3: Acquisition of Subsoil and Restrictive Covenants - by plot number**

Land plans plot ref.	DCO Work No(s).	Purpose for which the land is required:
14-04	4C	Acquisition of subsoil and restrictive covenants required for: Provision of a directional drill pipe from construction compound
14-05	4C	Acquisition of subsoil and restrictive covenants required for: Provision of a directional drill pipe from construction compound
14-06	4A and 4B	Acquisition of subsoil and restrictive covenants required for: Construction of a twin-bore tunnel, one tunnel bore for northbound traffic and one tunnel bore for southbound traffic, with a three-lane carriageway in each direction, between a portal on the north side of the river Thames in the borough of Thurrock, Essex, and a portal in Gravesham, Kent, including cross-passages connecting the two tunnels and associated tunnelling works Construction of a new permanent ground protection tunnel and access shafts to undertake ground treatment works above the new A122 Lower Thames Crossing tunnel
14-07	4C	Acquisition of subsoil and restrictive covenants required for: Provision of a directional drill pipe from construction compound
14-08	4C	Acquisition of subsoil and restrictive covenants required for: Provision of a directional drill pipe from construction compound
14-09	4C	Acquisition of subsoil and restrictive covenants required for: Provision of a directional drill pipe from construction compound
14-10	4C	Acquisition of subsoil and restrictive covenants required for: Provision of a directional drill pipe from construction compound
14-12	4C	Acquisition of subsoil and restrictive covenants required for: Provision of a directional drill pipe from construction compound
14-13	4C	Acquisition of subsoil and restrictive covenants required for: Provision of a directional drill pipe from construction compound
14-14	4C	Acquisition of subsoil and restrictive covenants required for: Provision of a directional drill pipe from construction compound

**Table 3: Acquisition of Subsoil and Restrictive Covenants - by plot number**

Land plans plot ref.	DCO Work No(s).	Purpose for which the land is required:
14-15	4A and 4B	<p>Acquisition of subsoil and restrictive covenants required for:</p> <p>Construction of a twin-bore tunnel, one tunnel bore for northbound traffic and one tunnel bore for southbound traffic, with a three-lane carriageway in each direction, between a portal on the north side of the river Thames in the borough of Thurrock, Essex, and a portal in Gravesham, Kent, including cross-passages connecting the two tunnels and associated tunnelling works</p> <p>Construction of a new permanent ground protection tunnel and access shafts to undertake ground treatment works above the new A122 Lower Thames Crossing tunnel</p>
15-10	4A	<p>Acquisition of subsoil and restrictive covenants required for:</p> <p>Construction of a twin-bore tunnel, one tunnel bore for northbound traffic and one tunnel bore for southbound traffic, with a three-lane carriageway in each direction, between a portal on the north side of the river Thames in the borough of Thurrock, Essex, and a portal in Gravesham, Kent, including cross-passages connecting the two tunnels and associated tunnelling works</p>
15-11	4A	<p>Acquisition of subsoil and restrictive covenants required for:</p> <p>Construction of a twin-bore tunnel, one tunnel bore for northbound traffic and one tunnel bore for southbound traffic, with a three-lane carriageway in each direction, between a portal on the north side of the river Thames in the borough of Thurrock, Essex, and a portal in Gravesham, Kent, including cross-passages connecting the two tunnels and associated tunnelling works</p>
15-12	4A	<p>Acquisition of subsoil and restrictive covenants required for:</p> <p>Construction of a twin-bore tunnel, one tunnel bore for northbound traffic and one tunnel bore for southbound traffic, with a three-lane carriageway in each direction, between a portal on the north side of the river Thames in the borough of Thurrock, Essex, and a portal in Gravesham, Kent, including cross-passages connecting the two tunnels and associated tunnelling works</p>
15-13	4A	<p>Acquisition of subsoil and restrictive covenants required for:</p> <p>Construction of a twin-bore tunnel, one tunnel bore for northbound traffic and one tunnel bore for southbound traffic, with a three-lane carriageway in each direction, between a portal on the north side of the river Thames in the borough of Thurrock, Essex, and a portal in Gravesham, Kent, including cross-passages connecting the two tunnels and associated tunnelling works</p>
15-14	4A	<p>Acquisition of subsoil and restrictive covenants required for:</p> <p>Construction of a twin-bore tunnel, one tunnel bore for northbound traffic and one tunnel bore for southbound traffic, with a three-lane carriageway in each direction, between a portal on the north side of the river Thames in the borough of Thurrock, Essex, and a portal in Gravesham, Kent, including cross-passages connecting the two tunnels and associated tunnelling works</p>



**Table 3: Acquisition of Subsoil and Restrictive Covenants - by plot number**

Land plans plot ref.	DCO Work No(s).	Purpose for which the land is required:
15-15	4A	Acquisition of subsoil and restrictive covenants required for: Construction of a twin-bore tunnel, one tunnel bore for northbound traffic and one tunnel bore for southbound traffic, with a three-lane carriageway in each direction, between a portal on the north side of the river Thames in the borough of Thurrock, Essex, and a portal in Gravesham, Kent, including cross-passages connecting the two tunnels and associated tunnelling works
15-16	4A	Acquisition of subsoil and restrictive covenants required for: Construction of a twin-bore tunnel, one tunnel bore for northbound traffic and one tunnel bore for southbound traffic, with a three-lane carriageway in each direction, between a portal on the north side of the river Thames in the borough of Thurrock, Essex, and a portal in Gravesham, Kent, including cross-passages connecting the two tunnels and associated tunnelling works
15-20	4A and 4B	Acquisition of subsoil and restrictive covenants required for: Construction of a twin-bore tunnel, one tunnel bore for northbound traffic and one tunnel bore for southbound traffic, with a three-lane carriageway in each direction, between a portal on the north side of the river Thames in the borough of Thurrock, Essex, and a portal in Gravesham, Kent, including cross-passages connecting the two tunnels and associated tunnelling works  Construction of a new permanent ground protection tunnel and access shafts to undertake ground treatment works above the new A122 Lower Thames Crossing tunnel
16-42	4A	Acquisition of subsoil and restrictive covenants required for: Construction of a twin-bore tunnel, one tunnel bore for northbound traffic and one tunnel bore for southbound traffic, with a three-lane carriageway in each direction, between a portal on the north side of the river Thames in the borough of Thurrock, Essex, and a portal in Gravesham, Kent, including cross-passages connecting the two tunnels and associated tunnelling works
16-43	4A	Acquisition of subsoil and restrictive covenants required for: Construction of a twin-bore tunnel, one tunnel bore for northbound traffic and one tunnel bore for southbound traffic, with a three-lane carriageway in each direction, between a portal on the north side of the river Thames in the borough of Thurrock, Essex, and a portal in Gravesham, Kent, including cross-passages connecting the two tunnels and associated tunnelling works

Table 4: Acquisition of Subsoil and Restrictive Covenants and Temporary Possession of Land at the Surface - by plot number		
Land plans plot ref.	DCO Work No(s).	Purpose for which the land is required:
13-38	4A and CA3	<p>Acquisition of subsoil and restrictive covenants required for:</p> <p>Construction of a twin-bore tunnel, one tunnel bore for northbound traffic and one tunnel bore for southbound traffic, with a three-lane carriageway in each direction, between a portal on the north side of the river Thames in the borough of Thurrock, Essex, and a portal in Gravesham, Kent, including cross-passages connecting the two tunnels and associated tunnelling works</p> <p>Temporary construction compound at surface for facilitating main works at the A122 Lower Thames Crossing south portal and tunnel approach</p>
13-41	4A and CA3	<p>Acquisition of subsoil and restrictive covenants required for:</p> <p>Construction of a twin-bore tunnel, one tunnel bore for northbound traffic and one tunnel bore for southbound traffic, with a three-lane carriageway in each direction, between a portal on the north side of the river Thames in the borough of Thurrock, Essex, and a portal in Gravesham, Kent, including cross-passages connecting the two tunnels and associated tunnelling works</p> <p>Temporary construction compound at surface for facilitating main works at the A122 Lower Thames Crossing south portal and tunnel approach</p>
13-46	4A, CA3, MU20, MU22, MU24 and MUT3	<p>Acquisition of subsoil and restrictive covenants required for:</p> <p>Construction of a twin-bore tunnel, one tunnel bore for northbound traffic and one tunnel bore for southbound traffic, with a three-lane carriageway in each direction, between a portal on the north side of the river Thames in the borough of Thurrock, Essex, and a portal in Gravesham, Kent, including cross-passages connecting the two tunnels and associated tunnelling works</p> <p>Temporary construction compound at surface for facilitating main works at the A122 Lower Thames Crossing south portal and tunnel approach</p> <p>Utility works, including the installation or diversion of underground utilities within a multi-utility corridor, and the rights and restrictive covenants to construct, protect, operate, access and maintain those utility works</p>
13-47	4A, CA3, MU20, MU24 and MUT3	<p>Acquisition of subsoil and restrictive covenants required for:</p> <p>Construction of a twin-bore tunnel, one tunnel bore for northbound traffic and one tunnel bore for southbound traffic, with a three-lane carriageway in each direction, between a portal on the north side of the river Thames in the borough of Thurrock, Essex, and a portal in Gravesham, Kent, including cross-passages connecting the two tunnels and associated tunnelling works</p> <p>Temporary construction compound at surface for facilitating main works at the A122 Lower Thames Crossing south portal and tunnel approach</p> <p>Utility works, including the installation or diversion of underground utilities within a multi-utility corridor, and the rights and restrictive covenants to construct, protect, operate, access and maintain those utility works</p>

Table 4: Acquisition of Subsoil and Restrictive Covenants and Temporary Possession of Land at the Surface - by plot number		
Land plans plot ref.	DCO Work No(s).	Purpose for which the land is required:
13-48	4A, CA3, MU24 and MUT3	<p>Acquisition of subsoil and restrictive covenants required for:</p> <p>Construction of a twin-bore tunnel, one tunnel bore for northbound traffic and one tunnel bore for southbound traffic, with a three-lane carriageway in each direction, between a portal on the north side of the river Thames in the borough of Thurrock, Essex, and a portal in Gravesham, Kent, including cross-passages connecting the two tunnels and associated tunnelling works</p> <p>Temporary construction compound at surface for facilitating main works at the A122 Lower Thames Crossing south portal and tunnel approach</p> <p>Utility works, including the installation or diversion of underground utilities within a multi-utility corridor, and the rights and restrictive covenants to construct, protect, operate, access and maintain those utility works</p>
13-50	4A and CA3	<p>Acquisition of subsoil and restrictive covenants required for:</p> <p>Construction of a twin-bore tunnel, one tunnel bore for northbound traffic and one tunnel bore for southbound traffic, with a three-lane carriageway in each direction, between a portal on the north side of the river Thames in the borough of Thurrock, Essex, and a portal in Gravesham, Kent, including cross-passages connecting the two tunnels and associated tunnelling works</p> <p>Temporary construction compound at surface for facilitating main works at the A122 Lower Thames Crossing south portal and tunnel approach</p>
14-11	4A, 4B, CA3, CA3A, MU25, MU26 and MUT3	<p>Acquisition of subsoil and restrictive covenants required for:</p> <p>Construction of a twin-bore tunnel, one tunnel bore for northbound traffic and one tunnel bore for southbound traffic, with a three-lane carriageway in each direction, between a portal on the north side of the river Thames in the borough of Thurrock, Essex, and a portal in Gravesham, Kent, including cross-passages connecting the two tunnels and associated tunnelling works</p> <p>Construction of a new permanent ground protection tunnel and access shafts to undertake ground treatment works above the new A122 Lower Thames Crossing tunnel</p> <p>Temporary construction compound at surface for facilitating main works at the A122 Lower Thames Crossing south portal and tunnel approach</p> <p>Temporary satellite construction compound at surface for facilitating main works</p> <p>Utility works, including the installation or diversion of underground utilities within a multi-utility corridor, and the rights and restrictive covenants to construct, protect, operate, access and maintain those utility works</p>
14-16	4A, 4B and MU26	<p>Acquisition of subsoil and restrictive covenants required for:</p> <p>Construction of a twin-bore tunnel, one tunnel bore for northbound traffic and one tunnel bore for southbound traffic, with a three-lane carriageway in each direction, between a portal on the north side of the river Thames in the borough of Thurrock, Essex, and a portal in Gravesham, Kent, including cross-passages connecting the two tunnels and associated tunnelling works</p> <p>Construction of a new permanent ground protection tunnel and access shafts to undertake ground treatment works above the new A122 Lower Thames Crossing tunnel</p>

Table 4: Acquisition of Subsoil and Restrictive Covenants and Temporary Possession of Land at the Surface - by plot number		
Land plans plot ref.	DCO Work No(s).	Purpose for which the land is required:
14-16 Cont'd		Utility works, including the installation or diversion of underground utilities within a multi-utility corridor, and the rights and restrictive covenants to construct, protect, operate, access and maintain those utility works
14-17	4A, 4B and MU26	<p>Acquisition of subsoil and restrictive covenants required for:</p> <p>Construction of a twin-bore tunnel, one tunnel bore for northbound traffic and one tunnel bore for southbound traffic, with a three-lane carriageway in each direction, between a portal on the north side of the river Thames in the borough of Thurrock, Essex, and a portal in Gravesham, Kent, including cross-passages connecting the two tunnels and associated tunnelling works</p> <p>Construction of a new permanent ground protection tunnel and access shafts to undertake ground treatment works above the new A122 Lower Thames Crossing tunnel</p> <p>Utility works, including the installation or diversion of underground utilities within a multi-utility corridor, and the rights and restrictive covenants to construct, protect, operate, access and maintain those utility works</p>
14-18	4A, 4B and MU26	<p>Acquisition of subsoil and restrictive covenants required for:</p> <p>Construction of a twin-bore tunnel, one tunnel bore for northbound traffic and one tunnel bore for southbound traffic, with a three-lane carriageway in each direction, between a portal on the north side of the river Thames in the borough of Thurrock, Essex, and a portal in Gravesham, Kent, including cross-passages connecting the two tunnels and associated tunnelling works</p> <p>Construction of a new permanent ground protection tunnel and access shafts to undertake ground treatment works above the new A122 Lower Thames Crossing tunnel</p> <p>Utility works, including the installation or diversion of underground utilities within a multi-utility corridor, and the rights and restrictive covenants to construct, protect, operate, access and maintain those utility works</p>
15-17	4A, 4B and CA3B	<p>Acquisition of subsoil and restrictive covenants required for:</p> <p>Construction of a twin-bore tunnel, one tunnel bore for northbound traffic and one tunnel bore for southbound traffic, with a three-lane carriageway in each direction, between a portal on the north side of the river Thames in the borough of Thurrock, Essex, and a portal in Gravesham, Kent, including cross-passages connecting the two tunnels and associated tunnelling works</p> <p>Construction of a new permanent ground protection tunnel and access shafts to undertake ground treatment works above the new A122 Lower Thames Crossing tunnel</p> <p>Temporary satellite construction compound at surface for facilitating main works</p>
15-18	4A, 4B and CA3B	<p>Acquisition of subsoil and restrictive covenants required for:</p> <p>Construction of a twin-bore tunnel, one tunnel bore for northbound traffic and one tunnel bore for southbound traffic, with a three-lane carriageway in each direction, between a portal on the north side of the river Thames in the borough of Thurrock, Essex, and a portal in Gravesham, Kent, including cross-passages connecting the two tunnels and associated tunnelling works</p> <p>Construction of a new permanent ground protection tunnel and access shafts to undertake ground treatment works above the new A122 Lower Thames Crossing tunnel</p>

Table 4: Acquisition of Subsoil and Restrictive Covenants and Temporary Possession of Land at the Surface - by plot number		
Land plans plot ref.	DCO Work No(s).	Purpose for which the land is required:
15-18 Cont'd		Temporary satellite construction compound at surface for facilitating main works
15-19	4A, 4B and CA3B	<p>Acquisition of subsoil and restrictive covenants required for:</p> <p>Construction of a twin-bore tunnel, one tunnel bore for northbound traffic and one tunnel bore for southbound traffic, with a three-lane carriageway in each direction, between a portal on the north side of the river Thames in the borough of Thurrock, Essex, and a portal in Gravesham, Kent, including cross-passages connecting the two tunnels and associated tunnelling works</p> <p>Construction of a new permanent ground protection tunnel and access shafts to undertake ground treatment works above the new A122 Lower Thames Crossing tunnel</p> <p>Temporary satellite construction compound at surface for facilitating main works</p>
16-70	4A, 5O and CA5	<p>Acquisition of subsoil and restrictive covenants required for:</p> <p>Construction of a twin-bore tunnel, one tunnel bore for northbound traffic and one tunnel bore for southbound traffic, with a three-lane carriageway in each direction, between a portal on the north side of the river Thames in the borough of Thurrock, Essex, and a portal in Gravesham, Kent, including cross-passages connecting the two tunnels and associated tunnelling works</p> <p>Construction a new public right of way along the existing footpath FP146</p> <p>Temporary construction compound at surface for facilitating main works at the A122 Lower Thames Crossing north portal and tunnel approach, including workers accommodation, batch plants and segment cast factory</p>

**Table 5: Temporary Possession of Land - by plot number**

Land plans plot ref.	DCO Work No(s).	Purpose for which the land is required:
01-01	E1	Temporary possession required for: Provision for access for environmental works to create a compensatory habitat site for nitrogen deposition
01-03	E1	Temporary possession required for: Provision for access for environmental works to create a compensatory habitat site for nitrogen deposition
01-05	E1	Temporary possession required for: Provision for access for environmental works to create a compensatory habitat site for nitrogen deposition
01-08	E1	Temporary possession required for: Provision for access for environmental works to create a compensatory habitat site for nitrogen deposition
01-09	E1	Temporary possession required for: Provision for access for environmental works to create a compensatory habitat site for nitrogen deposition
01-10	E1	Temporary possession required for: Provision for access for environmental works to create a compensatory habitat site for nitrogen deposition
01-11	E1	Temporary possession required for: Provision for access for environmental works to create a compensatory habitat site for nitrogen deposition
01-13	E1	Temporary possession required for: Provision for access for environmental works to create a compensatory habitat site for nitrogen deposition
01-15	E1	Temporary possession required for: Provision for access for environmental works to create a compensatory habitat site for nitrogen deposition
01-16	E1	Temporary possession required for: Provision for access for environmental works to create a compensatory habitat site for nitrogen deposition
01-17	E1	Temporary possession required for: Provision for access for environmental works to create a compensatory habitat site for nitrogen deposition

**Table 5: Temporary Possession of Land - by plot number**

Land plans plot ref.	DCO Work No(s).	Purpose for which the land is required:
01-18	E1	Temporary possession required for: Provision for access for environmental works to create a compensatory habitat site for nitrogen deposition
01-19	E1	Temporary possession required for: Provision for access for environmental works to create a compensatory habitat site for nitrogen deposition
01-20	E1	Temporary possession required for: Provision for access for environmental works to create a compensatory habitat site for nitrogen deposition
01-21	E1	Temporary possession required for: Provision for access for environmental works to create a compensatory habitat site for nitrogen deposition
01-22	E1	Temporary possession required for: Provision for access for environmental works to create a compensatory habitat site for nitrogen deposition
02-04	E1	Temporary possession required for: Provision for access for environmental works to create a compensatory habitat site for nitrogen deposition
02-05	E1	Temporary possession required for: Provision for access for environmental works to create a compensatory habitat site for nitrogen deposition
02-06	E1	Temporary possession required for: Provision for access for environmental works to create a compensatory habitat site for nitrogen deposition
02-07	E1	Temporary possession required for: Provision for access for environmental works to create a compensatory habitat site for nitrogen deposition
02-08	E1	Temporary possession required for: Provision for access for environmental works to create a compensatory habitat site for nitrogen deposition
02-09	E1	Temporary possession required for: Provision for access for environmental works to create a compensatory habitat site for nitrogen deposition

**Table 5: Temporary Possession of Land - by plot number**

Land plans plot ref.	DCO Work No(s).	Purpose for which the land is required:
02-10	E1	Temporary possession required for: Provision for access for environmental works to create a compensatory habitat site for nitrogen deposition
02-11	E1	Temporary possession required for: Provision for access for environmental works to create a compensatory habitat site for nitrogen deposition
03-02	G1a and MU1	Temporary possession required for: Installation of a medium-pressure gas pipeline Utility works, including the installation or diversion of underground utilities within a multi-utility corridor
03-03	G1a and MU1	Temporary possession required for: Installation of a medium-pressure gas pipeline Utility works, including the installation or diversion of underground utilities within a multi-utility corridor
03-04	1K	Temporary possession required for: Improvement works to the existing public right of way along footpath NS179
03-07	MU2, MU3 and MU4	Temporary possession required for: Utility works, including the installation or diversion of underground utilities within a multi-utility corridor
03-08	1K	Temporary possession required for: Improvement works to the existing public right of way along footpath NS179
03-14	G1a and MU1	Temporary possession required for: Installation of a medium-pressure gas pipeline Utility works, including the installation or diversion of underground utilities within a multi-utility corridor
03-16	G1a and MU1	Temporary possession required for: Installation of a medium-pressure gas pipeline Utility works, including the installation or diversion of underground utilities within a multi-utility corridor



**Table 5: Temporary Possession of Land - by plot number**

Land plans plot ref.	DCO Work No(s).	Purpose for which the land is required:
03-17	G1a and MU1	Temporary possession required for: Installation of a medium-pressure gas pipeline Utility works, including the installation or diversion of underground utilities within a multi-utility corridor
03-33	MU4	Temporary possession required for: Utility works, including the installation or diversion of underground utilities within a multi-utility corridor
03-36	1K	Temporary possession required for: To facilitate the construction of a new public right of way from drainage pond to the improved public right of way south of the improved A2 mainline, and to provide temporary storage, laydown areas and working space
03-80	1K	Temporary possession required for: To facilitate the construction of a new public right of way from drainage pond to the improved public right of way south of the improved A2 mainline, and to provide temporary storage, laydown areas and working space
03-87	MU3	Temporary possession required for: Utility works, including the installation or diversion of underground utilities within a multi-utility corridor
03-96	MU1	Temporary possession required for: Utility works, including the installation or diversion of underground utilities within a multi-utility corridor
03-98	MU1	Temporary possession required for: Utility works, including the installation or diversion of underground utilities within a multi-utility corridor
03-112	MU1	Temporary possession required for: Utility works, including the installation or diversion of underground utilities within a multi-utility corridor
03-135	MU1	Temporary possession required for: Utility works, including the installation or diversion of underground utilities within a multi-utility corridor
03-139	MU1	Temporary possession required for: Utility works, including the installation or diversion of underground utilities within a multi-utility corridor

**Table 5: Temporary Possession of Land - by plot number**

Land plans plot ref.	DCO Work No(s).	Purpose for which the land is required:
03-140	MU1	Temporary possession required for: Utility works, including the installation or diversion of underground utilities within a multi-utility corridor
03-141	MU1	Temporary possession required for: Utility works, including the installation or diversion of underground utilities within a multi-utility corridor
03-142	MU1	Temporary possession required for: Utility works, including the installation or diversion of underground utilities within a multi-utility corridor
03-143	MU1	Temporary possession required for: Utility works, including the installation or diversion of underground utilities within a multi-utility corridor
03-144	MU1	Temporary possession required for: Utility works, including the installation or diversion of underground utilities within a multi-utility corridor
03-146	MU1	Temporary possession required for: Utility works, including the installation or diversion of underground utilities within a multi-utility corridor
04-03	G1b	Temporary possession required for: Installation of a medium-pressure gas pipeline
04-07	E5	Temporary possession required for: Implementation of environmental mitigation works to create a site for protected species
04-08	MU9	Temporary possession required for: Utility works, including the installation or diversion of underground utilities within a multi-utility corridor
04-12	E5	Temporary possession required for: Implementation of environmental mitigation works to create a site for protected species
04-14	G1b	Temporary possession required for: Installation of a medium-pressure gas pipeline

**Table 5: Temporary Possession of Land - by plot number**

Land plans plot ref.	DCO Work No(s).	Purpose for which the land is required:
04-16	MU9	Temporary possession required for: Utility works, including the installation or diversion of underground utilities within a multi-utility corridor
04-17	E5	Temporary possession required for: Implementation of environmental mitigation works to create a site for protected species
04-25	1L	Temporary possession required for: Improvement works of the existing public right of way to a section between Halfpence Lane roundabout to Jeskyns Community woodland
04-28	1L	Temporary possession required for: Improvement works of the existing public right of way to a section between Halfpence Lane roundabout to Jeskyns Community woodland
04-37	1E and 1L	Temporary possession required for: Construction of a new permissive path from Halfpence Lane roundabout to road leading to Scalers Hill House Improvement works of the existing public right of way to a section between Halfpence Lane roundabout to Jeskyns Community woodland
04-38	CA2 and G1b	Temporary possession required for: Temporary construction compound at surface for facilitating main works Installation of a medium-pressure gas pipeline
04-42	CA2, G1b, MU10 and OH2	Temporary possession required for: Temporary construction compound at surface for facilitating main works Installation of a medium-pressure gas pipeline Utility works, including the installation or diversion of underground utilities within a multi-utility corridor Overhead lines diversion works, including the removal of existing overhead lines and supports
04-45	E5	Temporary possession required for: Implementation of environmental mitigation works to create a site for protected species

**Table 5: Temporary Possession of Land - by plot number**

Land plans plot ref.	DCO Work No(s).	Purpose for which the land is required:
04-46	1L	Temporary possession required for: Improvement works of the existing public right of way to a section between Halfpence Lane roundabout to Jeskyns Community woodland
04-58	G1b, MU10 and OH2	Temporary possession required for: Installation of a medium-pressure gas pipeline Utility works, including the installation or diversion of underground utilities within a multi-utility corridor Overhead lines diversion works, including the removal of existing overhead lines and supports
04-61	MU9	Temporary possession required for: Utility works, including the installation or diversion of underground utilities within a multi-utility corridor
04-63	G1b and OH2	Temporary possession required for: Installation of a medium-pressure gas pipeline Overhead lines diversion works, including the removal of existing overhead lines and supports
04-72	MU9	Temporary possession required for: Utility works, including the installation or diversion of underground utilities within a multi-utility corridor
04-89	E4, G1a, G1b, MU10, MU11 and MUT1	Temporary possession required for: Implementation of environmental mitigation works to create a site for protected species Installation of a medium-pressure gas pipeline Utility works, including the installation or diversion of underground utilities within a multi-utility corridor
04-92	G1b, MU10 and OH2	Temporary possession required for: Installation of a medium-pressure gas pipeline Utility works, including the installation or diversion of underground utilities within a multi-utility corridor Overhead lines diversion works, including the removal of existing overhead lines and supports

**Table 5: Temporary Possession of Land - by plot number**

Land plans plot ref.	DCO Work No(s).	Purpose for which the land is required:
04-93	G1b and OH2	Temporary possession required for: Installation of a medium-pressure gas pipeline Overhead lines diversion works, including the removal of existing overhead lines and supports
04-94	G1b and OH2	Temporary possession required for: Installation of a medium-pressure gas pipeline Overhead lines diversion works, including the removal of existing overhead lines and supports
04-96	1H	Temporary possession required for: To facilitate the construction of a new bridge to carry the realigned Thong Lane over the improved section of the A2 mainline, and to provide temporary storage, laydown areas and working space
04-98	G1b and OH2	Temporary possession required for: Installation of a medium-pressure gas pipeline Overhead lines diversion works, including the removal of existing overhead lines and supports
04-99	E4	Temporary possession required for: Implementation of environmental mitigation works to create a site for protected species
04-100	1H	Temporary possession required for: To facilitate the construction of a new bridge to carry the realigned Thong Lane over the improved section of the A2 mainline, and to provide temporary storage, laydown areas and working space
04-101	E5	Temporary possession required for: Implementation of environmental mitigation works to create a site for protected species
04-103	1H	Temporary possession required for: To facilitate the construction of a new bridge to carry the realigned Thong Lane over the improved section of the A2 mainline, and to provide temporary storage, laydown areas and working space
04-108	E4	Temporary possession required for: Provision for temporary access for environmental mitigation works to create a site for protected species

**Table 5: Temporary Possession of Land - by plot number**

Land plans plot ref.	DCO Work No(s).	Purpose for which the land is required:
04-109	MU9	Temporary possession required for: Utility works, including the installation or diversion of underground utilities within a multi-utility corridor
04-122	E5	Temporary possession required for: Implementation of environmental mitigation works to create a site for protected species
04-123	1E	Temporary possession required for: Construction of a new permissive path from Halfpence Lane roundabout to road leading to Scalers Hill House
04-128	MU9	Temporary possession required for: Utility works, including the installation or diversion of underground utilities within a multi-utility corridor
04-137	E4	Temporary possession required for: Provision for temporary access for environmental mitigation works to create a site for protected species
04-138	MU10	Temporary possession required for: Utility works, including the installation or diversion of underground utilities within a multi-utility corridor
04-140	G1a	Temporary possession required for: Installation of a medium-pressure gas pipeline
04-141	E4	Temporary possession required for: Provision for temporary access for environmental mitigation works to create a site for protected species
04-145	E4	Temporary possession required for: Implementation of environmental mitigation works to create a site for protected species
04-148	MU8	Temporary possession required for: Utility works, including the installation or diversion of underground utilities within a multi-utility corridor
04-149	MU8	Temporary possession required for: Utility works, including the installation or diversion of underground utilities within a multi-utility corridor

**Table 5: Temporary Possession of Land - by plot number**

Land plans plot ref.	DCO Work No(s).	Purpose for which the land is required:
04-151	MU8	Temporary possession required for: Utility works, including the installation or diversion of underground utilities within a multi-utility corridor
04-152	MU8	Temporary possession required for: Utility works, including the installation or diversion of underground utilities within a multi-utility corridor
04-153	MU8	Temporary possession required for: Utility works, including the installation or diversion of underground utilities within a multi-utility corridor
04-154	MU9	Temporary possession required for: Utility works, including the installation or diversion of underground utilities within a multi-utility corridor
04-200	1K	Temporary possession required for: Improvement works to the existing public right of way along footpath NS179
04-215	MU4	Temporary possession required for: Utility works, including the installation or diversion of underground utilities within a multi-utility corridor
04-223	G1a	Temporary possession required for: Installation of a medium-pressure gas pipeline
04-225	MU5	Temporary possession required for: Utility works, including the installation or diversion of underground utilities within a multi-utility corridor
04-226	G1a and MU5	Temporary possession required for: Installation of a medium-pressure gas pipeline Utility works, including the installation or diversion of underground utilities within a multi-utility corridor
04-227	G1a and MU5	Temporary possession required for: Installation of a medium-pressure gas pipeline Utility works, including the installation or diversion of underground utilities within a multi-utility corridor

**Table 5: Temporary Possession of Land - by plot number**

Land plans plot ref.	DCO Work No(s).	Purpose for which the land is required:
04-228	G1a	Temporary possession required for: Installation of a medium-pressure gas pipeline
04-229	MU4	Temporary possession required for: Utility works, including the installation or diversion of underground utilities within a multi-utility corridor
04-233	1K	Temporary possession required for: Improvement works to the existing public right of way along footpath NS179
04-243	MU4	Temporary possession required for: Utility works, including the installation or diversion of underground utilities within a multi-utility corridor
04-244	G1a	Temporary possession required for: Installation of a medium-pressure gas pipeline
04-246	G1a	Temporary possession required for: Installation of a medium-pressure gas pipeline
04-247	G1a	Temporary possession required for: Installation of a medium-pressure gas pipeline
04-249	G1a	Temporary possession required for: Installation of a medium-pressure gas pipeline
04-251	G1a	Temporary possession required for: Installation of a medium-pressure gas pipeline
04-252	G1a	Temporary possession required for: Installation of a medium-pressure gas pipeline
04-253	G1a	Temporary possession required for: To facilitate the installation of a medium-pressure gas pipeline, and to provide temporary storage, laydown areas and working space



**Table 5: Temporary Possession of Land - by plot number**

Land plans plot ref.	DCO Work No(s).	Purpose for which the land is required:
04-254	G1a	Temporary possession required for: To facilitate the installation of a medium-pressure gas pipeline, and to provide temporary storage, laydown areas and working space
04-255	G1a	Temporary possession required for: To facilitate the installation of a medium-pressure gas pipeline, and to provide temporary storage, laydown areas and working space
04-257	1K	Temporary possession required for: Improvement works to the existing public right of way along footpath NS179
04-258	1K	Temporary possession required for: Improvement works to the existing public right of way along footpath NS179
04-259	MU4	Temporary possession required for: Utility works, including the installation or diversion of underground utilities within a multi-utility corridor
04-266	G1a	Temporary possession required for: Installation of a medium-pressure gas pipeline
04-268	G1a	Temporary possession required for: Installation of a medium-pressure gas pipeline
04-274	E4 and G1a	Temporary possession required for: Implementation of environmental mitigation works to create a site for protected species Installation of a medium-pressure gas pipeline
04-276	CA2 and OH2	Temporary possession required for: Temporary construction compound at surface for facilitating main works Overhead lines diversion works, including the removal of existing overhead lines and supports
05-01	1L	Temporary possession required for: Construction of a new permissive path between the improved public right of way and Jeskyns Community woodland Improvement works of the existing public right of way to a section between Halfpence Lane roundabout to Jeskyns Community woodland

**Table 5: Temporary Possession of Land - by plot number**

Land plans plot ref.	DCO Work No(s).	Purpose for which the land is required:
05-02	1L	Temporary possession required for: Construction of a new permissive path between the improved public right of way and Jeskyns Community woodland Improvement works of the existing public right of way to a section between Halfpence Lane roundabout to Jeskyns Community woodland
05-03	1L	Temporary possession required for: Construction of a new permissive path between the improved public right of way and Jeskyns Community woodland Improvement works of the existing public right of way to a section between Halfpence Lane roundabout to Jeskyns Community woodland
05-04	1L	Temporary possession required for: Improvement works of the existing public right of way to a section between Halfpence Lane roundabout to Jeskyns Community woodland
05-05	1L	Temporary possession required for: Improvement works of the existing public right of way to a section between Halfpence Lane roundabout to Jeskyns Community woodland
05-06	1L	Temporary possession required for: Improvement works of the existing public right of way to a section between Halfpence Lane roundabout to Jeskyns Community woodland
05-07	MU8	Temporary possession required for: Utility works, including the installation or diversion of underground utilities within a multi-utility corridor
05-08	MU8	Temporary possession required for: Utility works, including the installation or diversion of underground utilities within a multi-utility corridor
05-09	MU8	Temporary possession required for: Utility works, including the installation or diversion of underground utilities within a multi-utility corridor
05-10	MU8	Temporary possession required for: Utility works, including the installation or diversion of underground utilities within a multi-utility corridor
05-11	MU8	Temporary possession required for: Utility works, including the installation or diversion of underground utilities within a multi-utility corridor

**Table 5: Temporary Possession of Land - by plot number**

Land plans plot ref.	DCO Work No(s).	Purpose for which the land is required:
05-12	MU8	Temporary possession required for: Utility works, including the installation or diversion of underground utilities within a multi-utility corridor
05-13	MU8	Temporary possession required for: Utility works, including the installation or diversion of underground utilities within a multi-utility corridor
05-14	MU8	Temporary possession required for: Utility works, including the installation or diversion of underground utilities within a multi-utility corridor
05-15	MU8	Temporary possession required for: Utility works, including the installation or diversion of underground utilities within a multi-utility corridor
05-16	MU8	Temporary possession required for: Utility works, including the installation or diversion of underground utilities within a multi-utility corridor
05-17	MU8	Temporary possession required for: Utility works, including the installation or diversion of underground utilities within a multi-utility corridor
05-18	MU8	Temporary possession required for: Utility works, including the installation or diversion of underground utilities within a multi-utility corridor
06-03	MU15 and MU16	Temporary possession required for: Utility works, including the installation or diversion of underground utilities within a multi-utility corridor
06-08	2P	Temporary possession required for: Improvement works to a section of the existing public right of way from Church Road to existing public right of way footpath NS175
06-09	2P	Temporary possession required for: Improvement works to a section of the existing public right of way from Church Road to existing public right of way footpath NS175
06-11	2P	Temporary possession required for: Improvement works to a section of the existing public right of way from Church Road to existing public right of way footpath NS175

**Table 5: Temporary Possession of Land - by plot number**

Land plans plot ref.	DCO Work No(s).	Purpose for which the land is required:
06-18	MU16	Temporary possession required for: Utility works, including the installation or diversion of underground utilities within a multi-utility corridor
06-19	MU16	Temporary possession required for: Utility works, including the installation or diversion of underground utilities within a multi-utility corridor
06-46	OH1	Temporary possession required for: Overhead lines diversion works, including the removal of existing overhead lines and pylons, construction of new overhead lines and pylons and works to existing overhead lines and pylons
06-54	OH1	Temporary possession required for: Provision for access for overhead lines diversion works
06-55	MU14	Temporary possession required for: Utility works, including the installation or diversion of underground utilities within a multi-utility corridor
06-56	1L, E5 and OH1	Temporary possession required for: Construction of a new permissive path between the improved public right of way and Jeskyns Community woodland Implementation of environmental mitigation works to create a site for protected species Overhead lines diversion works, including the removal of existing overhead lines and pylons, construction of new overhead lines and pylons and works to existing overhead lines and pylons
06-64	MU14	Temporary possession required for: Utility works, including the installation or diversion of underground utilities within a multi-utility corridor
06-67	MU14 and MU9	Temporary possession required for: Utility works, including the installation or diversion of underground utilities within a multi-utility corridor
06-72	G1b and MU16	Temporary possession required for: Installation of a medium-pressure gas pipeline Utility works, including the installation or diversion of underground utilities within a multi-utility corridor

**Table 5: Temporary Possession of Land - by plot number**

Land plans plot ref.	DCO Work No(s).	Purpose for which the land is required:
06-75	1L	Temporary possession required for: Improvement works of the existing public right of way to a section between Halfpence Lane roundabout to Jeskyns Community woodland
06-78	G1b and MU16	Temporary possession required for: Installation of a medium-pressure gas pipeline Utility works, including the installation or diversion of underground utilities within a multi-utility corridor
06-91	2Q and MU16	Temporary possession required for: Construction of a new public right of way from Valley Drive to the existing public right of way footpath NS174 Utility works, including the installation or diversion of underground utilities within a multi-utility corridor
06-96	2Q and MU16	Temporary possession required for: Construction of a new public right of way from Valley Drive to the existing public right of way footpath NS174 Utility works, including the installation or diversion of underground utilities within a multi-utility corridor
06-98	MU16	Temporary possession required for: Utility works, including the installation or diversion of underground utilities within a multi-utility corridor
06-99	2Q and MU16	Temporary possession required for: Construction of a new public right of way from Valley Drive to the existing public right of way footpath NS174 Utility works, including the installation or diversion of underground utilities within a multi-utility corridor
06-102	MU16	Temporary possession required for: Utility works, including the installation or diversion of underground utilities within a multi-utility corridor
06-104	MU16	Temporary possession required for: Utility works, including the installation or diversion of underground utilities within a multi-utility corridor
06-107	MU16	Temporary possession required for: Utility works, including the installation or diversion of underground utilities within a multi-utility corridor

**Table 5: Temporary Possession of Land - by plot number**

Land plans plot ref.	DCO Work No(s).	Purpose for which the land is required:
06-109	2Q	Temporary possession required for: Construction of a new public right of way from Valley Drive to the existing public right of way footpath NS174
06-110	2Q	Temporary possession required for: To facilitate the construction of a new public right of way from Valley Drive to the existing public right of way footpath NS174, and to provide temporary storage, laydown areas and working space
06-111	MU16	Temporary possession required for: Utility works, including the installation or diversion of underground utilities within a multi-utility corridor
06-112	MU16	Temporary possession required for: Utility works, including the installation or diversion of underground utilities within a multi-utility corridor
06-113	MU16	Temporary possession required for: Utility works, including the installation or diversion of underground utilities within a multi-utility corridor
06-114	MU16	Temporary possession required for: Utility works, including the installation or diversion of underground utilities within a multi-utility corridor
06-115	MU16	Temporary possession required for: Utility works, including the installation or diversion of underground utilities within a multi-utility corridor
06-116	E5	Temporary possession required for: Provision for access for environmental mitigation works to create a site for protected species
06-117	MU14 and MU9	Temporary possession required for: Utility works, including the installation or diversion of underground utilities within a multi-utility corridor
06-121	E5, MU14, MU9, OH1 and OHT1	Temporary possession required for: Implementation of environmental mitigation works to create a site for protected species Utility works, including the installation or diversion of underground utilities within a multi-utility corridor Overhead lines diversion works, including the removal of existing overhead lines and pylons, construction of new overhead lines and pylons and works to existing overhead lines and pylons

**Table 5: Temporary Possession of Land - by plot number**

Land plans plot ref.	DCO Work No(s).	Purpose for which the land is required:
06-123	2Q	Temporary possession required for: Construction of a new public right of way from Valley Drive to the existing public right of way footpath NS174
06-131	G1b and MU16	Temporary possession required for: Installation of a medium-pressure gas pipeline Utility works, including the installation or diversion of underground utilities within a multi-utility corridor
06-132	G1b	Temporary possession required for: Installation of a medium-pressure gas pipeline
06-135	OH1	Temporary possession required for: To facilitate overhead lines diversion works, and to provide temporary storage, laydown areas and working space
06-136	G1b	Temporary possession required for: Installation of a medium-pressure gas pipeline
06-137	G1b	Temporary possession required for: Installation of a medium-pressure gas pipeline
06-139	G1b	Temporary possession required for: Installation of a medium-pressure gas pipeline
06-144	G1b and G2	Temporary possession required for: Installation of a medium-pressure gas pipeline Installation of a high-pressure gas pipeline
06-151	G1b	Temporary possession required for: Installation of a medium-pressure gas pipeline
06-152	G1b, G2, G3, MU17, OH1 and OHT1	Temporary possession required for: Installation of a medium-pressure gas pipeline Installation of a high-pressure gas pipeline

**Table 5: Temporary Possession of Land - by plot number**

Land plans plot ref.	DCO Work No(s).	Purpose for which the land is required:
06-152 Cont'd		Utility works, including the installation or diversion of underground utilities within a multi-utility corridor Overhead lines diversion works, including the removal of existing overhead lines and pylons, construction of new overhead lines and pylons and works to existing overhead lines and pylons
06-153	1L	Temporary possession required for: Construction of a new permissive path between the improved public right of way and Jeskyns Community woodland
06-158	G1b, G2, G3, MU17 and OH1	Temporary possession required for: Installation of a medium-pressure gas pipeline Installation of a high-pressure gas pipeline Utility works, including the installation or diversion of underground utilities within a multi-utility corridor Overhead lines diversion works, including the removal of existing overhead lines and pylons, construction of new overhead lines and pylons and works to existing overhead lines and pylons
06-182	E5	Temporary possession required for: Implementation of environmental mitigation works to create a site for protected species
06-187	MU9	Temporary possession required for: Utility works, including the installation or diversion of underground utilities within a multi-utility corridor
06-188	E5	Temporary possession required for: Implementation of environmental mitigation works to create a site for protected species
06-204	E5	Temporary possession required for: Implementation of environmental mitigation works to create a site for protected species
06-205	MU9	Temporary possession required for: Utility works, including the installation or diversion of underground utilities within a multi-utility corridor
06-207	G1b	Temporary possession required for: Installation of a medium-pressure gas pipeline



**Table 5: Temporary Possession of Land - by plot number**

Land plans plot ref.	DCO Work No(s).	Purpose for which the land is required:
06-208	G1b	Temporary possession required for: Installation of a medium-pressure gas pipeline
06-209	G1b	Temporary possession required for: Installation of a medium-pressure gas pipeline
07-01	MU15	Temporary possession required for: Utility works, including the installation or diversion of underground utilities within a multi-utility corridor
07-02	MU15	Temporary possession required for: Utility works, including the installation or diversion of underground utilities within a multi-utility corridor
07-04	MU15	Temporary possession required for: Utility works, including the installation or diversion of underground utilities within a multi-utility corridor
07-05	MU15	Temporary possession required for: Utility works, including the installation or diversion of underground utilities within a multi-utility corridor
07-09	MU15	Temporary possession required for: Utility works, including the installation or diversion of underground utilities within a multi-utility corridor
07-11	MU15	Temporary possession required for: Utility works, including the installation or diversion of underground utilities within a multi-utility corridor
07-15	MU15	Temporary possession required for: Utility works, including the installation or diversion of underground utilities within a multi-utility corridor
07-17	MU15	Temporary possession of bridge surface required for: Utility works, including the installation or diversion of underground utilities within a multi-utility corridor
07-20	MU15	Temporary possession of bridge surface required for: Utility works, including the installation or diversion of underground utilities within a multi-utility corridor

**Table 5: Temporary Possession of Land - by plot number**

Land plans plot ref.	DCO Work No(s).	Purpose for which the land is required:
07-22	MU15	Temporary possession of bridge surface required for: Utility works, including the installation or diversion of underground utilities within a multi-utility corridor
07-23	MU15	Temporary possession of bridge surface required for: Utility works, including the installation or diversion of underground utilities within a multi-utility corridor
07-26	MU15	Temporary possession required for: Utility works, including the installation or diversion of underground utilities within a multi-utility corridor
07-27	MU15	Temporary possession required for: Utility works, including the installation or diversion of underground utilities within a multi-utility corridor
07-28	MU15	Temporary possession of bridge surface required for: Utility works, including the installation or diversion of underground utilities within a multi-utility corridor
07-29	MU15	Temporary possession required for: Utility works, including the installation or diversion of underground utilities within a multi-utility corridor
07-40	MU15	Temporary possession required for: Utility works, including the installation or diversion of underground utilities within a multi-utility corridor
07-41	MU15	Temporary possession required for: Utility works, including the installation or diversion of underground utilities within a multi-utility corridor
07-42	MU15	Temporary possession required for: Utility works, including the installation or diversion of underground utilities within a multi-utility corridor
08-06	MU15	Temporary possession required for: Utility works, including the installation or diversion of underground utilities within a multi-utility corridor
08-07	MU15	Temporary possession required for: Utility works, including the installation or diversion of underground utilities within a multi-utility corridor

**Table 5: Temporary Possession of Land - by plot number**

Land plans plot ref.	DCO Work No(s).	Purpose for which the land is required:
08-08	MU15	Temporary possession required for: Utility works, including the installation or diversion of underground utilities within a multi-utility corridor
08-09	MU15	Temporary possession required for: Utility works, including the installation or diversion of underground utilities within a multi-utility corridor
08-10	MU15	Temporary possession required for: Utility works, including the installation or diversion of underground utilities within a multi-utility corridor
08-11	MU15	Temporary possession required for: Utility works, including the installation or diversion of underground utilities within a multi-utility corridor
08-12	MU15	Temporary possession required for: Utility works, including the installation or diversion of underground utilities within a multi-utility corridor
08-13	MU15	Temporary possession required for: Utility works, including the installation or diversion of underground utilities within a multi-utility corridor
08-14	MU15	Temporary possession required for: Utility works, including the installation or diversion of underground utilities within a multi-utility corridor
08-15	MU15	Temporary possession required for: Utility works, including the installation or diversion of underground utilities within a multi-utility corridor
09-02	CA3	Temporary possession required for: Provision for temporary access and traffic management for the temporary construction compound facilitating main works at the A122 Lower Thames Crossing south portal and tunnel approach
09-03	CA3	Temporary possession required for: Provision for temporary access and traffic management for the temporary construction compound facilitating main works at the A122 Lower Thames Crossing south portal and tunnel approach

**Table 5: Temporary Possession of Land - by plot number**

Land plans plot ref.	DCO Work No(s).	Purpose for which the land is required:
09-04	CA3	Temporary possession required for: Provision for temporary access and traffic management for the temporary construction compound facilitating main works at the A122 Lower Thames Crossing south portal and tunnel approach
09-05	CA3	Temporary possession required for: Provision for temporary access and traffic management for the temporary construction compound facilitating main works at the A122 Lower Thames Crossing south portal and tunnel approach
09-06	CA3	Temporary possession required for: Provision for temporary access and traffic management for the temporary construction compound facilitating main works at the A122 Lower Thames Crossing south portal and tunnel approach
09-07	CA3	Temporary possession required for: Provision for temporary access and traffic management for the temporary construction compound facilitating main works at the A122 Lower Thames Crossing south portal and tunnel approach
09-08	CA3	Temporary possession required for: Provision for temporary access and traffic management for the temporary construction compound facilitating main works at the A122 Lower Thames Crossing south portal and tunnel approach
09-09	CA3	Temporary possession required for: Provision for temporary access and traffic management for the temporary construction compound facilitating main works at the A122 Lower Thames Crossing south portal and tunnel approach
09-10	CA3	Temporary possession required for: Provision for temporary access and traffic management for the temporary construction compound facilitating main works at the A122 Lower Thames Crossing south portal and tunnel approach
09-11	CA3	Temporary possession required for: Provision for temporary access and traffic management for the temporary construction compound facilitating main works at the A122 Lower Thames Crossing south portal and tunnel approach

**Table 5: Temporary Possession of Land - by plot number**

Land plans plot ref.	DCO Work No(s).	Purpose for which the land is required:
09-12	CA3	Temporary possession required for: Provision for temporary access and traffic management for the temporary construction compound facilitating main works at the A122 Lower Thames Crossing south portal and tunnel approach
09-13	CA3	Temporary possession required for: Provision for temporary access and traffic management for the temporary construction compound facilitating main works at the A122 Lower Thames Crossing south portal and tunnel approach
09-14	CA3	Temporary possession required for: Provision for temporary access and traffic management for the temporary construction compound facilitating main works at the A122 Lower Thames Crossing south portal and tunnel approach
09-15	CA3	Temporary possession required for: Provision for temporary access and traffic management for the temporary construction compound facilitating main works at the A122 Lower Thames Crossing south portal and tunnel approach
09-16	CA3	Temporary possession required for: Provision for temporary access and traffic management for the temporary construction compound facilitating main works at the A122 Lower Thames Crossing south portal and tunnel approach
09-17	CA3	Temporary possession required for: Provision for temporary access and traffic management for the temporary construction compound facilitating main works at the A122 Lower Thames Crossing south portal and tunnel approach
09-18	CA3	Temporary possession required for: Provision for temporary access and traffic management for the temporary construction compound facilitating main works at the A122 Lower Thames Crossing south portal and tunnel approach
09-19	CA3	Temporary possession required for: Provision for temporary access and traffic management for the temporary construction compound facilitating main works at the A122 Lower Thames Crossing south portal and tunnel approach

**Table 5: Temporary Possession of Land - by plot number**

Land plans plot ref.	DCO Work No(s).	Purpose for which the land is required:
09-20	CA3	Temporary possession required for: Provision for temporary access and traffic management for the temporary construction compound facilitating main works at the A122 Lower Thames Crossing south portal and tunnel approach
09-21	CA3	Temporary possession required for: Provision for temporary access and traffic management for the temporary construction compound facilitating main works at the A122 Lower Thames Crossing south portal and tunnel approach
09-22	CA3	Temporary possession required for: Provision for temporary access and traffic management for the temporary construction compound facilitating main works at the A122 Lower Thames Crossing south portal and tunnel approach
09-23	CA3	Temporary possession required for: Provision for temporary access and traffic management for the temporary construction compound facilitating main works at the A122 Lower Thames Crossing south portal and tunnel approach
09-24	CA3	Temporary possession required for: Provision for temporary access and traffic management for the temporary construction compound facilitating main works at the A122 Lower Thames Crossing south portal and tunnel approach
09-25	CA3	Temporary possession required for: Provision for temporary access and traffic management for the temporary construction compound facilitating main works at the A122 Lower Thames Crossing south portal and tunnel approach
09-26	CA3	Temporary possession required for: Provision for temporary access and traffic management for the temporary construction compound facilitating main works at the A122 Lower Thames Crossing south portal and tunnel approach
09-27	CA3	Temporary possession required for: Provision for temporary access and traffic management for the temporary construction compound facilitating main works at the A122 Lower Thames Crossing south portal and tunnel approach

**Table 5: Temporary Possession of Land - by plot number**

Land plans plot ref.	DCO Work No(s).	Purpose for which the land is required:
09-28	CA3	Temporary possession required for: Provision for temporary access and traffic management for the temporary construction compound facilitating main works at the A122 Lower Thames Crossing south portal and tunnel approach
09-29	CA3	Temporary possession required for: Provision for temporary access and traffic management for the temporary construction compound facilitating main works at the A122 Lower Thames Crossing south portal and tunnel approach
09-30	CA3	Temporary possession required for: Provision for temporary access and traffic management for the temporary construction compound facilitating main works at the A122 Lower Thames Crossing south portal and tunnel approach
09-31	CA3	Temporary possession required for: Provision for temporary access and traffic management for the temporary construction compound facilitating main works at the A122 Lower Thames Crossing south portal and tunnel approach
09-32	CA3	Temporary possession required for: Provision for temporary access and traffic management for the temporary construction compound facilitating main works at the A122 Lower Thames Crossing south portal and tunnel approach
09-33	CA3	Temporary possession required for: Provision for temporary access and traffic management for the temporary construction compound facilitating main works at the A122 Lower Thames Crossing south portal and tunnel approach
09-34	CA3	Temporary possession required for: Provision for temporary access and traffic management for the temporary construction compound facilitating main works at the A122 Lower Thames Crossing south portal and tunnel approach
09-35	CA3	Temporary possession required for: Provision for temporary access and traffic management for the temporary construction compound facilitating main works at the A122 Lower Thames Crossing south portal and tunnel approach

**Table 5: Temporary Possession of Land - by plot number**

Land plans plot ref.	DCO Work No(s).	Purpose for which the land is required:
09-36	CA3	Temporary possession required for: Provision for temporary access and traffic management for the temporary construction compound facilitating main works at the A122 Lower Thames Crossing south portal and tunnel approach
09-37	CA3	Temporary possession required for: Provision for temporary access and traffic management for the temporary construction compound facilitating main works at the A122 Lower Thames Crossing south portal and tunnel approach
09-38	CA3	Temporary possession required for: Provision for temporary access and traffic management for the temporary construction compound facilitating main works at the A122 Lower Thames Crossing south portal and tunnel approach
09-39	CA3	Temporary possession required for: Provision for temporary access and traffic management for the temporary construction compound facilitating main works at the A122 Lower Thames Crossing south portal and tunnel approach
09-40	CA3	Temporary possession required for: Provision for temporary access and traffic management for the temporary construction compound facilitating main works at the A122 Lower Thames Crossing south portal and tunnel approach
09-41	CA3	Temporary possession required for: Provision for temporary access and traffic management for the temporary construction compound facilitating main works at the A122 Lower Thames Crossing south portal and tunnel approach
09-42	CA3	Temporary possession required for: Provision for temporary access and traffic management for the temporary construction compound facilitating main works at the A122 Lower Thames Crossing south portal and tunnel approach
09-43	CA3	Temporary possession required for: Provision for temporary access and traffic management for the temporary construction compound facilitating main works at the A122 Lower Thames Crossing south portal and tunnel approach



**Table 5: Temporary Possession of Land - by plot number**

Land plans plot ref.	DCO Work No(s).	Purpose for which the land is required:
09-44	CA3	Temporary possession required for: Provision for temporary access and traffic management for the temporary construction compound facilitating main works at the A122 Lower Thames Crossing south portal and tunnel approach
09-45	CA3	Temporary possession required for: Provision for temporary access and traffic management for the temporary construction compound facilitating main works at the A122 Lower Thames Crossing south portal and tunnel approach
09-46	CA3	Temporary possession required for: Provision for temporary access and traffic management for the temporary construction compound facilitating main works at the A122 Lower Thames Crossing south portal and tunnel approach
09-47	CA3	Temporary possession required for: Provision for temporary access and traffic management for the temporary construction compound facilitating main works at the A122 Lower Thames Crossing south portal and tunnel approach
09-48	CA3	Temporary possession required for: Provision for temporary access and traffic management for the temporary construction compound facilitating main works at the A122 Lower Thames Crossing south portal and tunnel approach
09-49	CA3	Temporary possession required for: Provision for temporary access and traffic management for the temporary construction compound facilitating main works at the A122 Lower Thames Crossing south portal and tunnel approach
09-50	CA3	Temporary possession required for: Provision for temporary access and traffic management for the temporary construction compound facilitating main works at the A122 Lower Thames Crossing south portal and tunnel approach
09-51	CA3	Temporary possession required for: Provision for temporary access and traffic management for the temporary construction compound facilitating main works at the A122 Lower Thames Crossing south portal and tunnel approach

**Table 5: Temporary Possession of Land - by plot number**

Land plans plot ref.	DCO Work No(s).	Purpose for which the land is required:
09-52	CA3	Temporary possession required for: Provision for temporary access and traffic management for the temporary construction compound facilitating main works at the A122 Lower Thames Crossing south portal and tunnel approach
09-53	CA3	Temporary possession required for: Provision for temporary access and traffic management for the temporary construction compound facilitating main works at the A122 Lower Thames Crossing south portal and tunnel approach
09-54	CA3	Temporary possession required for: Provision for temporary access and traffic management for the temporary construction compound facilitating main works at the A122 Lower Thames Crossing south portal and tunnel approach
09-55	CA3	Temporary possession required for: Provision for temporary access and traffic management for the temporary construction compound facilitating main works at the A122 Lower Thames Crossing south portal and tunnel approach
09-56	CA3	Temporary possession required for: Provision for temporary access and traffic management for the temporary construction compound facilitating main works at the A122 Lower Thames Crossing south portal and tunnel approach
09-57	CA3	Temporary possession required for: Provision for temporary access and traffic management for the temporary construction compound facilitating main works at the A122 Lower Thames Crossing south portal and tunnel approach
09-58	CA3	Temporary possession required for: Provision for temporary access and traffic management for the temporary construction compound facilitating main works at the A122 Lower Thames Crossing south portal and tunnel approach
09-59	CA3	Temporary possession required for: Provision for temporary access and traffic management for the temporary construction compound facilitating main works at the A122 Lower Thames Crossing south portal and tunnel approach

**Table 5: Temporary Possession of Land - by plot number**

Land plans plot ref.	DCO Work No(s).	Purpose for which the land is required:
09-60	CA3	Temporary possession required for: Provision for temporary access and traffic management for the temporary construction compound facilitating main works at the A122 Lower Thames Crossing south portal and tunnel approach
09-61	CA3	Temporary possession required for: Provision for temporary access and traffic management for the temporary construction compound facilitating main works at the A122 Lower Thames Crossing south portal and tunnel approach
09-62	CA3	Temporary possession required for: Provision for temporary access and traffic management for the temporary construction compound facilitating main works at the A122 Lower Thames Crossing south portal and tunnel approach
09-63	CA3	Temporary possession required for: Provision for temporary access and traffic management for the temporary construction compound facilitating main works at the A122 Lower Thames Crossing south portal and tunnel approach
09-64	CA3	Temporary possession required for: Provision for temporary access and traffic management for the temporary construction compound facilitating main works at the A122 Lower Thames Crossing south portal and tunnel approach
09-65	CA3	Temporary possession required for: Provision for temporary access and traffic management for the temporary construction compound facilitating main works at the A122 Lower Thames Crossing south portal and tunnel approach
09-66	CA3	Temporary possession required for: Provision for temporary access and traffic management for the temporary construction compound facilitating main works at the A122 Lower Thames Crossing south portal and tunnel approach
09-67	CA3	Temporary possession required for: Provision for temporary access and traffic management for the temporary construction compound facilitating main works at the A122 Lower Thames Crossing south portal and tunnel approach

**Table 5: Temporary Possession of Land - by plot number**

Land plans plot ref.	DCO Work No(s).	Purpose for which the land is required:
09-68	CA3	Temporary possession required for: Provision for temporary access and traffic management for the temporary construction compound facilitating main works at the A122 Lower Thames Crossing south portal and tunnel approach
09-69	CA3	Temporary possession required for: Provision for temporary access and traffic management for the temporary construction compound facilitating main works at the A122 Lower Thames Crossing south portal and tunnel approach
10-02	OH2	Temporary possession required for: Overhead lines diversion works, including the removal of existing overhead lines and supports
10-05	E13	Temporary possession required for: Provision for access for environmental works to create a compensatory habitat site for nitrogen deposition
10-06	E13	Temporary possession required for: Provision for access for environmental works to create a compensatory habitat site for nitrogen deposition
10-07	E13	Temporary possession required for: Provision for access for environmental works to create a compensatory habitat site for nitrogen deposition
10-08	E13	Temporary possession required for: Provision for access for environmental works to create a compensatory habitat site for nitrogen deposition
10-09	E13	Temporary possession required for: Provision for access for environmental works to create a compensatory habitat site for nitrogen deposition
10-10	E13	Temporary possession required for: Provision for access for environmental works to create a compensatory habitat site for nitrogen deposition
11-02	2Q	Temporary possession required for: Improvements works of a section of the existing public right of way footpath NS169
11-03	2Q	Temporary possession required for: Improvements works of a section of the existing public right of way footpath NS169

<b>Table 5: Temporary Possession of Land - by plot number</b>		
<b>Land plans plot ref.</b>	<b>DCO Work No(s).</b>	<b>Purpose for which the land is required:</b>
11-04	2Q	Temporary possession required for: Improvements works of a section of the existing public right of way footpath NS169
11-05	2Q	Temporary possession required for: Improvements works of a section of the existing public right of way footpath NS169
11-06	2Q	Temporary possession required for: Improvements works of a section of the existing public right of way footpath NS169
11-07	2Q	Temporary possession required for: Improvements works of a section of the existing public right of way footpath NS169
11-15	G1b and OH1	Temporary possession required for: Installation of a medium-pressure gas pipeline Overhead lines diversion works, including the removal of existing overhead lines and pylons, construction of new overhead lines and pylons and works to existing overhead lines and pylons
11-24	G3 and OH1	Temporary possession required for: Installation of a high-pressure gas pipeline Overhead lines diversion works, including the removal of existing overhead lines and pylons, construction of new overhead lines and pylons and works to existing overhead lines and pylons
11-38	MU18 and OH1	Temporary possession required for: Utility works, including the installation or diversion of underground utilities within a multi-utility corridor Overhead lines diversion works, including the removal of existing overhead lines and pylons, construction of new overhead lines and pylons and works to existing overhead lines and pylons
11-39	G3, MU18 and OH1	Temporary possession required for: Installation of a high-pressure gas pipeline Utility works, including the installation or diversion of underground utilities within a multi-utility corridor Overhead lines diversion works, including the removal of existing overhead lines and pylons, construction of new overhead lines and pylons and works to existing overhead lines and pylons

<b>Table 5: Temporary Possession of Land - by plot number</b>		
<b>Land plans plot ref.</b>	<b>DCO Work No(s).</b>	<b>Purpose for which the land is required:</b>
11-40	OH1	Temporary possession required for: Overhead lines diversion works, including the removal of existing overhead lines and pylons, construction of new overhead lines and pylons and works to existing overhead lines and pylons
11-43	MU18	Temporary possession required for: Utility works, including the installation or diversion of underground utilities within a multi-utility corridor
11-46	MU18	Temporary possession required for: Utility works, including the installation or diversion of underground utilities within a multi-utility corridor
11-47	MU18	Temporary possession required for: Utility works, including the installation or diversion of underground utilities within a multi-utility corridor
11-48	MU18	Temporary possession required for: Utility works, including the installation or diversion of underground utilities within a multi-utility corridor
11-50	G3 and MU18	Temporary possession required for: Installation of a high-pressure gas pipeline Utility works, including the installation or diversion of underground utilities within a multi-utility corridor
11-52	G3	Temporary possession required for: To facilitate the installation of a high-pressure gas pipeline, and to provide temporary storage, laydown areas and working space
11-53	G3	Temporary possession required for: To facilitate the installation of a high-pressure gas pipeline, and to provide temporary storage, laydown areas and working space
11-54	G3	Temporary possession required for: To facilitate the installation of a high-pressure gas pipeline, and to provide temporary storage, laydown areas and working space
11-56	OH2	Temporary possession required for: Overhead lines diversion works, including the removal of existing overhead lines and supports

**Table 5: Temporary Possession of Land - by plot number**

Land plans plot ref.	DCO Work No(s).	Purpose for which the land is required:
11-57	OH2	Temporary possession required for: Overhead lines diversion works, including the removal of existing overhead lines and supports
11-59	OH2	Temporary possession required for: Overhead lines diversion works, including the removal of existing overhead lines and supports
11-60	OH2	Temporary possession required for: Overhead lines diversion works, including the removal of existing overhead lines and supports
11-61	OH2	Temporary possession required for: Overhead lines diversion works, including the removal of existing overhead lines and supports
11-62	OH2	Temporary possession required for: Overhead lines diversion works, including the removal of existing overhead lines and supports
11-63	CA3	Temporary possession required for: Temporary construction compound at surface for facilitating main works at the A122 Lower Thames Crossing south portal and tunnel approach
11-64	G4	Temporary possession required for: Installation of a high-pressure gas pipeline
11-65	OH2	Temporary possession required for: Overhead lines diversion works, including the removal of existing overhead lines and supports
11-67	OH2	Temporary possession required for: Overhead lines diversion works, including the removal of existing overhead lines and supports
11-68	G4	Temporary possession required for: To facilitate the installation of a high-pressure gas pipeline, and to provide temporary storage, laydown areas and working space
11-69	G4	Temporary possession required for: To facilitate the installation of a high-pressure gas pipeline, and to provide temporary storage, laydown areas and working space

**Table 5: Temporary Possession of Land - by plot number**

Land plans plot ref.	DCO Work No(s).	Purpose for which the land is required:
11-70	G4	Temporary possession required for: Installation of a high-pressure gas pipeline
11-71	OH2 and ULH13	Temporary possession required for: Overhead lines diversion works, including the removal of existing overhead lines and supports The establishment of a temporary utilities logistic hub for facilitating utility works
11-73	CA3, G4 and OH1	Temporary possession required for: Temporary construction compound at surface for facilitating main works at the A122 Lower Thames Crossing south portal and tunnel approach Installation of a high-pressure gas pipeline Overhead lines diversion works, including the removal of existing overhead lines and pylons, construction of new overhead lines and pylons and works to existing overhead lines and pylons
11-75	ULH13	Temporary possession required for: The establishment of a temporary utilities logistic hub for facilitating utility works
11-76	OH2	Temporary possession required for: Overhead lines diversion works, including the removal of existing overhead lines and supports
12-01	OH2	Temporary possession required for: Overhead lines diversion works, including the removal of existing overhead lines and supports
12-02	G4 and OH1	Temporary possession required for: Installation of a high-pressure gas pipeline Overhead lines diversion works, including the removal of existing overhead lines and pylons, construction of new overhead lines and pylons and works to existing overhead lines and pylons
12-03	OH2	Temporary possession required for: Overhead lines diversion works, including the removal of existing overhead lines and supports
12-04	OH2	Temporary possession required for: Overhead lines diversion works, including the removal of existing overhead lines and supports



**Table 5: Temporary Possession of Land - by plot number**

Land plans plot ref.	DCO Work No(s).	Purpose for which the land is required:
12-05	CA3	Temporary possession required for: Temporary construction compound at surface for facilitating main works at the A122 Lower Thames Crossing south portal and tunnel approach
12-06	MU20 and OH1	Temporary possession required for: Utility works, including the installation or diversion of underground utilities within a multi-utility corridor Provision for access for overhead lines diversion works
12-07	CA3	Temporary possession required for: Temporary construction compound at surface for facilitating main works at the A122 Lower Thames Crossing south portal and tunnel approach
12-08	CA3 and MU20	Temporary possession required for: Provision for temporary access and traffic management for the temporary construction compound facilitating main works at the A122 Lower Thames Crossing south portal and tunnel approach Utility works, including the installation or diversion of underground utilities within a multi-utility corridor
12-09	CA3 and MU20	Temporary possession required for: Provision for temporary access and traffic management for the temporary construction compound facilitating main works at the A122 Lower Thames Crossing south portal and tunnel approach Utility works, including the installation or diversion of underground utilities within a multi-utility corridor
12-12	CA3 and MU20	Temporary possession required for: Provision for temporary access and traffic management for the temporary construction compound facilitating main works at the A122 Lower Thames Crossing south portal and tunnel approach Utility works, including the installation or diversion of underground utilities within a multi-utility corridor
12-13	MU20	Temporary possession required for: Utility works, including the installation or diversion of underground utilities within a multi-utility corridor
12-14	CA3 and MU20	Temporary possession required for: Provision for temporary access and traffic management for the temporary construction compound facilitating main works at the A122 Lower Thames Crossing south portal and tunnel approach

**Table 5: Temporary Possession of Land - by plot number**

Land plans plot ref.	DCO Work No(s).	Purpose for which the land is required:
12-14 Cont'd		Utility works, including the installation or diversion of underground utilities within a multi-utility corridor
12-15	CA3 and MU20	Temporary possession required for: Provision for temporary access and traffic management for the temporary construction compound facilitating main works at the A122 Lower Thames Crossing south portal and tunnel approach Utility works, including the installation or diversion of underground utilities within a multi-utility corridor
12-16	MU20	Temporary possession required for: Utility works, including the installation or diversion of underground utilities within a multi-utility corridor
12-17	CA3 and MU20	Temporary possession required for: Provision for temporary access and traffic management for the temporary construction compound facilitating main works at the A122 Lower Thames Crossing south portal and tunnel approach Utility works, including the installation or diversion of underground utilities within a multi-utility corridor
12-18	CA3 and MU20	Temporary possession required for: Provision for temporary access and traffic management for the temporary construction compound facilitating main works at the A122 Lower Thames Crossing south portal and tunnel approach Utility works, including the installation or diversion of underground utilities within a multi-utility corridor
12-19	CA3 and MU20	Temporary possession required for: Provision for temporary access and traffic management for the temporary construction compound facilitating main works at the A122 Lower Thames Crossing south portal and tunnel approach Utility works, including the installation or diversion of underground utilities within a multi-utility corridor
12-20	MU20 and OH2	Temporary possession required for: Utility works, including the installation or diversion of underground utilities within a multi-utility corridor Overhead lines diversion works, including the removal of existing overhead lines and supports

**Table 5: Temporary Possession of Land - by plot number**

Land plans plot ref.	DCO Work No(s).	Purpose for which the land is required:
12-21	CA3	Temporary possession required for: Provision for temporary access and traffic management for the temporary construction compound facilitating main works at the A122 Lower Thames Crossing south portal and tunnel approach
12-22	CA3	Temporary possession required for: Provision for temporary access and traffic management for the temporary construction compound facilitating main works at the A122 Lower Thames Crossing south portal and tunnel approach
12-23	CA3	Temporary possession required for: Provision for temporary access and traffic management for the temporary construction compound facilitating main works at the A122 Lower Thames Crossing south portal and tunnel approach
12-24	CA3	Temporary possession required for: Provision for temporary access and traffic management for the temporary construction compound facilitating main works at the A122 Lower Thames Crossing south portal and tunnel approach
12-25	CA3	Temporary possession required for: Provision for temporary access and traffic management for the temporary construction compound facilitating main works at the A122 Lower Thames Crossing south portal and tunnel approach
12-26	CA3	Temporary possession required for: Provision for temporary access and traffic management for the temporary construction compound facilitating main works at the A122 Lower Thames Crossing south portal and tunnel approach
12-27	CA3	Temporary possession required for: Provision for temporary access and traffic management for the temporary construction compound facilitating main works at the A122 Lower Thames Crossing south portal and tunnel approach
12-28	CA3	Temporary possession required for: Provision for temporary access and traffic management for the temporary construction compound facilitating main works at the A122 Lower Thames Crossing south portal and tunnel approach

**Table 5: Temporary Possession of Land - by plot number**

Land plans plot ref.	DCO Work No(s).	Purpose for which the land is required:
12-29	CA3	Temporary possession required for: Provision for temporary access and traffic management for the temporary construction compound facilitating main works at the A122 Lower Thames Crossing south portal and tunnel approach
12-30	CA3	Temporary possession required for: Provision for temporary access and traffic management for the temporary construction compound facilitating main works at the A122 Lower Thames Crossing south portal and tunnel approach
12-31	CA3	Temporary possession required for: Provision for temporary access and traffic management for the temporary construction compound facilitating main works at the A122 Lower Thames Crossing south portal and tunnel approach
12-32	CA3	Temporary possession required for: Provision for temporary access and traffic management for the temporary construction compound facilitating main works at the A122 Lower Thames Crossing south portal and tunnel approach
12-33	CA3	Temporary possession required for: Provision for temporary access and traffic management for the temporary construction compound facilitating main works at the A122 Lower Thames Crossing south portal and tunnel approach
12-34	CA3	Temporary possession required for: Provision for temporary access and traffic management for the temporary construction compound facilitating main works at the A122 Lower Thames Crossing south portal and tunnel approach
12-35	CA3	Temporary possession required for: Provision for temporary access and traffic management for the temporary construction compound facilitating main works at the A122 Lower Thames Crossing south portal and tunnel approach
12-36	CA3	Temporary possession required for: Provision for temporary access and traffic management for the temporary construction compound facilitating main works at the A122 Lower Thames Crossing south portal and tunnel approach

**Table 5: Temporary Possession of Land - by plot number**

Land plans plot ref.	DCO Work No(s).	Purpose for which the land is required:
12-37	CA3	Temporary possession required for: Provision for temporary access and traffic management for the temporary construction compound facilitating main works at the A122 Lower Thames Crossing south portal and tunnel approach
12-38	CA3	Temporary possession required for: Provision for temporary access and traffic management for the temporary construction compound facilitating main works at the A122 Lower Thames Crossing south portal and tunnel approach
12-39	CA3	Temporary possession required for: Provision for temporary access and traffic management for the temporary construction compound facilitating main works at the A122 Lower Thames Crossing south portal and tunnel approach
12-40	CA3	Temporary possession required for: Provision for temporary access and traffic management for the temporary construction compound facilitating main works at the A122 Lower Thames Crossing south portal and tunnel approach
12-41	CA3	Temporary possession required for: Provision for temporary access and traffic management for the temporary construction compound facilitating main works at the A122 Lower Thames Crossing south portal and tunnel approach
12-42	CA3	Temporary possession required for: Provision for temporary access and traffic management for the temporary construction compound facilitating main works at the A122 Lower Thames Crossing south portal and tunnel approach
12-43	CA3	Temporary possession required for: Provision for temporary access and traffic management for the temporary construction compound facilitating main works at the A122 Lower Thames Crossing south portal and tunnel approach
12-44	CA3	Temporary possession required for: Provision for temporary access and traffic management for the temporary construction compound facilitating main works at the A122 Lower Thames Crossing south portal and tunnel approach

**Table 5: Temporary Possession of Land - by plot number**

Land plans plot ref.	DCO Work No(s).	Purpose for which the land is required:
12-45	CA3	Temporary possession required for: Provision for temporary access and traffic management for the temporary construction compound facilitating main works at the A122 Lower Thames Crossing south portal and tunnel approach
12-46	CA3	Temporary possession required for: Provision for temporary access and traffic management for the temporary construction compound facilitating main works at the A122 Lower Thames Crossing south portal and tunnel approach
12-47	CA3	Temporary possession required for: Provision for temporary access and traffic management for the temporary construction compound facilitating main works at the A122 Lower Thames Crossing south portal and tunnel approach
12-48	CA3	Temporary possession required for: Provision for temporary access and traffic management for the temporary construction compound facilitating main works at the A122 Lower Thames Crossing south portal and tunnel approach
12-49	CA3	Temporary possession required for: Provision for temporary access and traffic management for the temporary construction compound facilitating main works at the A122 Lower Thames Crossing south portal and tunnel approach
12-50	CA3	Temporary possession required for: Provision for temporary access and traffic management for the temporary construction compound facilitating main works at the A122 Lower Thames Crossing south portal and tunnel approach
12-51	CA3	Temporary possession required for: Provision for temporary access and traffic management for the temporary construction compound facilitating main works at the A122 Lower Thames Crossing south portal and tunnel approach
12-52	CA3	Temporary possession required for: Provision for temporary access and traffic management for the temporary construction compound facilitating main works at the A122 Lower Thames Crossing south portal and tunnel approach

**Table 5: Temporary Possession of Land - by plot number**

Land plans plot ref.	DCO Work No(s).	Purpose for which the land is required:
12-53	CA3	Temporary possession required for: Provision for temporary access and traffic management for the temporary construction compound facilitating main works at the A122 Lower Thames Crossing south portal and tunnel approach
12-54	CA3	Temporary possession required for: Provision for temporary access and traffic management for the temporary construction compound facilitating main works at the A122 Lower Thames Crossing south portal and tunnel approach
12-55	CA3	Temporary possession required for: Provision for temporary access and traffic management for the temporary construction compound facilitating main works at the A122 Lower Thames Crossing south portal and tunnel approach
12-56	CA3	Temporary possession required for: Provision for temporary access and traffic management for the temporary construction compound facilitating main works at the A122 Lower Thames Crossing south portal and tunnel approach
12-57	CA3	Temporary possession required for: Provision for temporary access and traffic management for the temporary construction compound facilitating main works at the A122 Lower Thames Crossing south portal and tunnel approach
12-58	CA3	Temporary possession required for: Provision for temporary access and traffic management for the temporary construction compound facilitating main works at the A122 Lower Thames Crossing south portal and tunnel approach
12-59	CA3	Temporary possession required for: Provision for temporary access and traffic management for the temporary construction compound facilitating main works at the A122 Lower Thames Crossing south portal and tunnel approach
12-60	CA3	Temporary possession required for: Provision for temporary access and traffic management for the temporary construction compound facilitating main works at the A122 Lower Thames Crossing south portal and tunnel approach

**Table 5: Temporary Possession of Land - by plot number**

Land plans plot ref.	DCO Work No(s).	Purpose for which the land is required:
12-61	CA3	Temporary possession required for: Provision for temporary access and traffic management for the temporary construction compound facilitating main works at the A122 Lower Thames Crossing south portal and tunnel approach
12-62	CA3	Temporary possession required for: Provision for temporary access and traffic management for the temporary construction compound facilitating main works at the A122 Lower Thames Crossing south portal and tunnel approach
12-63	CA3	Temporary possession required for: Provision for temporary access and traffic management for the temporary construction compound facilitating main works at the A122 Lower Thames Crossing south portal and tunnel approach
12-64	CA3	Temporary possession required for: Provision for temporary access and traffic management for the temporary construction compound facilitating main works at the A122 Lower Thames Crossing south portal and tunnel approach
12-65	CA3	Temporary possession required for: Provision for temporary access and traffic management for the temporary construction compound facilitating main works at the A122 Lower Thames Crossing south portal and tunnel approach
12-66	CA3	Temporary possession required for: Provision for temporary access and traffic management for the temporary construction compound facilitating main works at the A122 Lower Thames Crossing south portal and tunnel approach
12-67	CA3	Temporary possession required for: Provision for temporary access and traffic management for the temporary construction compound facilitating main works at the A122 Lower Thames Crossing south portal and tunnel approach
13-04	3N and CA3	Temporary possession required for: Construction of a new public right of way, including the upgrade of a section of the existing footpath NG7 from the new public right of way between the existing Thong Lane to the new Thong Lane bridge over the A122 Lower Thames Crossing and Thong Lane  Temporary construction compound at surface for facilitating main works at the A122 Lower Thames Crossing south portal and tunnel approach



**Table 5: Temporary Possession of Land - by plot number**

Land plans plot ref.	DCO Work No(s).	Purpose for which the land is required:
13-05	3N and CA3	Temporary possession required for: Construction of a new public right of way, including the upgrade of a section of the existing footpath NG7 from the new public right of way between the existing Thong Lane to the new Thong Lane bridge over the A122 Lower Thames Crossing and Thong Lane Temporary construction compound at surface for facilitating main works at the A122 Lower Thames Crossing south portal and tunnel approach
13-06	CA3	Temporary possession required for: Temporary construction compound at surface for facilitating main works at the A122 Lower Thames Crossing south portal and tunnel approach
13-07	CA3	Temporary possession required for: Temporary construction compound at surface for facilitating main works at the A122 Lower Thames Crossing south portal and tunnel approach
13-11	CA3	Temporary possession required for: Temporary construction compound at surface for facilitating main works at the A122 Lower Thames Crossing south portal and tunnel approach
13-12	MU23 and MUT3	Temporary possession required for: Utility works, including the installation or diversion of underground utilities within a multi-utility corridor
13-13	MU23	Temporary possession required for: Utility works, including the installation or diversion of underground utilities within a multi-utility corridor
13-14	MU23	Temporary possession required for: Utility works, including the installation or diversion of underground utilities within a multi-utility corridor
13-15	MU23	Temporary possession required for: Utility works, including the installation or diversion of underground utilities within a multi-utility corridor
13-16	MU23	Temporary possession required for: Utility works, including the installation or diversion of underground utilities within a multi-utility corridor
13-17	MU23	Temporary possession required for: Utility works, including the installation or diversion of underground utilities within a multi-utility corridor

**Table 5: Temporary Possession of Land - by plot number**

Land plans plot ref.	DCO Work No(s).	Purpose for which the land is required:
13-18	MU23	Temporary possession required for: Utility works, including the installation or diversion of underground utilities within a multi-utility corridor
13-19	MUT3	Temporary possession required for: Utility works, including the installation or diversion of underground utilities within a multi-utility corridor
13-20	CA3 and MUT3	Temporary possession required for: Temporary construction compound at surface for facilitating main works at the A122 Lower Thames Crossing south portal and tunnel approach Utility works, including the installation or diversion of underground utilities within a multi-utility corridor
13-21	MUT3	Temporary possession required for: Utility works, including the installation or diversion of underground utilities within a multi-utility corridor
13-22	CA3	Temporary possession required for: Temporary construction compound at surface for facilitating main works at the A122 Lower Thames Crossing south portal and tunnel approach
13-24	MUT3	Temporary possession required for: Utility works, including the installation or diversion of underground utilities within a multi-utility corridor
13-25	MUT3	Temporary possession required for: Utility works, including the installation or diversion of underground utilities within a multi-utility corridor
13-26	MUT3	Temporary possession required for: Utility works, including the installation or diversion of underground utilities within a multi-utility corridor
13-27	MUT3	Temporary possession required for: Utility works, including the installation or diversion of underground utilities within a multi-utility corridor
13-28	MUT3	Temporary possession required for: Utility works, including the installation or diversion of underground utilities within a multi-utility corridor
13-29	MUT3	Temporary possession required for: Utility works, including the installation or diversion of underground utilities within a multi-utility corridor

**Table 5: Temporary Possession of Land - by plot number**

Land plans plot ref.	DCO Work No(s).	Purpose for which the land is required:
13-30	MUT3	Temporary possession required for: Utility works, including the installation or diversion of underground utilities within a multi-utility corridor
13-31	MUT3	Temporary possession required for: Utility works, including the installation or diversion of underground utilities within a multi-utility corridor
13-32	MUT3	Temporary possession required for: Utility works, including the installation or diversion of underground utilities within a multi-utility corridor
13-33	MUT3	Temporary possession required for: Utility works, including the installation or diversion of underground utilities within a multi-utility corridor
13-34	MUT3	Temporary possession required for: Utility works, including the installation or diversion of underground utilities within a multi-utility corridor
13-38	4A and CA3	Temporary possession required for: Construction of a twin-bore tunnel, one tunnel bore for northbound traffic and one tunnel bore for southbound traffic, with a three-lane carriageway in each direction, between a portal on the north side of the river Thames in the borough of Thurrock, Essex, and a portal in Gravesham, Kent, including cross-passages connecting the two tunnels and associated tunnelling works  Temporary construction compound at surface for facilitating main works at the A122 Lower Thames Crossing south portal and tunnel approach
13-40	MUT3	Temporary possession required for: Utility works, including the installation or diversion of underground utilities within a multi-utility corridor
13-41	4A and CA3	Temporary possession required for: Construction of a twin-bore tunnel, one tunnel bore for northbound traffic and one tunnel bore for southbound traffic, with a three-lane carriageway in each direction, between a portal on the north side of the river Thames in the borough of Thurrock, Essex, and a portal in Gravesham, Kent, including cross-passages connecting the two tunnels and associated tunnelling works  Temporary construction compound at surface for facilitating main works at the A122 Lower Thames Crossing south portal and tunnel approach
13-42	CA3 and MUT3	Temporary possession required for: Temporary construction compound at surface for facilitating main works at the A122 Lower Thames Crossing south portal and tunnel approach

**Table 5: Temporary Possession of Land - by plot number**

Land plans plot ref.	DCO Work No(s).	Purpose for which the land is required:
13-42 Cont'd		Utility works, including the installation or diversion of underground utilities within a multi-utility corridor
13-45	MUT3	Temporary possession required for: Utility works, including the installation or diversion of underground utilities within a multi-utility corridor
13-46	4A, CA3, MU20, MU22, MU24 and MUT3	Temporary possession required for: Construction of a twin-bore tunnel, one tunnel bore for northbound traffic and one tunnel bore for southbound traffic, with a three-lane carriageway in each direction, between a portal on the north side of the river Thames in the borough of Thurrock, Essex, and a portal in Gravesham, Kent, including cross-passages connecting the two tunnels and associated tunnelling works  Temporary construction compound at surface for facilitating main works at the A122 Lower Thames Crossing south portal and tunnel approach  Utility works, including the installation or diversion of underground utilities within a multi-utility corridor
13-47	4A, CA3, MU20, MU24 and MUT3	Temporary possession required for: Construction of a twin-bore tunnel, one tunnel bore for northbound traffic and one tunnel bore for southbound traffic, with a three-lane carriageway in each direction, between a portal on the north side of the river Thames in the borough of Thurrock, Essex, and a portal in Gravesham, Kent, including cross-passages connecting the two tunnels and associated tunnelling works  Temporary construction compound at surface for facilitating main works at the A122 Lower Thames Crossing south portal and tunnel approach  Utility works, including the installation or diversion of underground utilities within a multi-utility corridor
13-48	4A, CA3, MU24 and MUT3	Temporary possession required for: Construction of a twin-bore tunnel, one tunnel bore for northbound traffic and one tunnel bore for southbound traffic, with a three-lane carriageway in each direction, between a portal on the north side of the river Thames in the borough of Thurrock, Essex, and a portal in Gravesham, Kent, including cross-passages connecting the two tunnels and associated tunnelling works  Temporary construction compound at surface for facilitating main works at the A122 Lower Thames Crossing south portal and tunnel approach  Utility works, including the installation or diversion of underground utilities within a multi-utility corridor
13-50	4A and CA3	Temporary possession required for: Construction of a twin-bore tunnel, one tunnel bore for northbound traffic and one tunnel bore for southbound traffic, with a three-lane carriageway in each direction, between a portal on the north side of the river Thames in the borough of Thurrock, Essex, and a portal in Gravesham, Kent, including cross-passages connecting the two tunnels and associated tunnelling works

**Table 5: Temporary Possession of Land - by plot number**

Land plans plot ref.	DCO Work No(s).	Purpose for which the land is required:
13-50 Cont'd		Temporary construction compound at surface for facilitating main works at the A122 Lower Thames Crossing south portal and tunnel approach
13-53	3P, CA3 and OH1	Temporary possession required for: Construction of a public right of way, including the upgrade of a section of existing footpath NG8 between the new public right of way from Thong Lane bridge over the A122 Lower Thames Crossing to NG7 and the A226 Temporary construction compound at surface for facilitating main works at the A122 Lower Thames Crossing south portal and tunnel approach Provision for temporary access for overhead lines diversion works
13-54	CA3 and MU20	Temporary possession required for: Temporary construction compound at surface for facilitating main works at the A122 Lower Thames Crossing south portal and tunnel approach Utility works, including the installation or diversion of underground utilities within a multi-utility corridor
13-55	CA3 and MU20	Temporary possession required for: Temporary construction compound at surface for facilitating main works at the A122 Lower Thames Crossing south portal and tunnel approach Utility works, including the installation or diversion of underground utilities within a multi-utility corridor
13-56	CA3 and MU20	Temporary possession required for: Temporary construction compound at surface for facilitating main works at the A122 Lower Thames Crossing south portal and tunnel approach Utility works, including the installation or diversion of underground utilities within a multi-utility corridor
13-60	3P, CA3 and OH1	Temporary possession required for: Construction of a public right of way, including the upgrade of a section of existing footpath NG8 between the new public right of way from Thong Lane bridge over the A122 Lower Thames Crossing to NG7 and the A226 Temporary construction compound at surface for facilitating main works at the A122 Lower Thames Crossing south portal and tunnel approach Provision for temporary access for overhead lines diversion works
13-61	3P, CA3 and OH1	Temporary possession required for: Construction of a public right of way, including the upgrade of a section of existing footpath NG8 between the new public right of way from Thong Lane bridge over the A122 Lower Thames Crossing to NG7 and the A226

**Table 5: Temporary Possession of Land - by plot number**

Land plans plot ref.	DCO Work No(s).	Purpose for which the land is required:
13-61 Cont'd		<p>Temporary construction compound at surface for facilitating main works at the A122 Lower Thames Crossing south portal and tunnel approach</p> <p>Provision for temporary access for overhead lines diversion works</p>
13-62	3P, CA3 and OH1	<p>Temporary possession required for:</p> <p>Construction of a public right of way, including the upgrade of a section of existing footpath NG8 between the new public right of way from Thong Lane bridge over the A122 Lower Thames Crossing to NG7 and the A226</p> <p>Temporary construction compound at surface for facilitating main works at the A122 Lower Thames Crossing south portal and tunnel approach</p> <p>Provision for temporary access for overhead lines diversion works</p>
13-63	CA3 and MU20	<p>Temporary possession required for:</p> <p>Provision for temporary access and traffic management for the temporary construction compound facilitating main works at the A122 Lower Thames Crossing south portal and tunnel approach</p> <p>Utility works, including the installation or diversion of underground utilities within a multi-utility corridor</p>
13-65	CA3, G4 and OH1	<p>Temporary possession required for:</p> <p>Temporary construction compound at surface for facilitating main works at the A122 Lower Thames Crossing south portal and tunnel approach</p> <p>Installation of a high-pressure gas pipeline</p> <p>Overhead lines diversion works, including the removal of existing overhead lines and pylons, construction of new overhead lines and pylons and works to existing overhead lines and pylons</p>
13-66	CA3	<p>Temporary possession required for:</p> <p>Temporary construction compound at surface for facilitating main works at the A122 Lower Thames Crossing south portal and tunnel approach</p>
13-67	CA3, G4 and OH1	<p>Temporary possession required for:</p> <p>Temporary construction compound at surface for facilitating main works at the A122 Lower Thames Crossing south portal and tunnel approach</p> <p>Installation of a high-pressure gas pipeline</p> <p>Provision for temporary access for overhead lines diversion works</p>

**Table 5: Temporary Possession of Land - by plot number**

Land plans plot ref.	DCO Work No(s).	Purpose for which the land is required:
13-68	CA3 and OH1	Temporary possession required for: Temporary construction compound at surface for facilitating main works at the A122 Lower Thames Crossing south portal and tunnel approach To facilitate overhead lines diversion works, and to provide temporary storage, laydown areas and working space
13-69	CA3	Temporary possession required for: Temporary construction compound at surface for facilitating main works at the A122 Lower Thames Crossing south portal and tunnel approach
13-70	CA3 and MU20	Temporary possession required for: Temporary construction compound at surface for facilitating main works at the A122 Lower Thames Crossing south portal and tunnel approach Utility works, including the installation or diversion of underground utilities within a multi-utility corridor
13-71	CA3 and MU20	Temporary possession required for: Temporary construction compound at surface for facilitating main works at the A122 Lower Thames Crossing south portal and tunnel approach Utility works, including the installation or diversion of underground utilities within a multi-utility corridor
13-72	CA3 and MU20	Temporary possession required for: Provision for temporary access and traffic management for the temporary construction compound facilitating main works at the A122 Lower Thames Crossing south portal and tunnel approach Utility works, including the installation or diversion of underground utilities within a multi-utility corridor
13-73	OH2	Temporary possession required for: Overhead lines diversion works, including the removal of existing overhead lines and supports
13-74	CA3 and OH1	Temporary possession required for: Temporary construction compound at surface for facilitating main works at the A122 Lower Thames Crossing south portal and tunnel approach Overhead lines diversion works, including the removal of existing overhead lines and pylons, construction of new overhead lines and pylons and works to existing overhead lines and pylons
13-75	CA3 and OH1	Temporary possession required for: Temporary construction compound at surface for facilitating main works at the A122 Lower Thames Crossing south portal and tunnel approach

**Table 5: Temporary Possession of Land - by plot number**

Land plans plot ref.	DCO Work No(s).	Purpose for which the land is required:
13-75 Cont'd		Overhead lines diversion works, including the removal of existing overhead lines and pylons, construction of new overhead lines and pylons and works to existing overhead lines and pylons
13-76	OH2	Temporary possession required for: Overhead lines diversion works, including the removal of existing overhead lines and supports
13-77	CA3 and OH1	Temporary possession required for: Temporary construction compound at surface for facilitating main works at the A122 Lower Thames Crossing south portal and tunnel approach To facilitate overhead lines diversion works, and to provide temporary storage, laydown areas and working space
13-78	OH1	Temporary possession required for: To facilitate overhead lines diversion works, and to provide temporary storage, laydown areas and working space
13-79	CA3 and OH1	Temporary possession required for: Temporary construction compound at surface for facilitating main works at the A122 Lower Thames Crossing south portal and tunnel approach Provision for access for overhead lines diversion works
13-81	CA3	Temporary possession required for: Temporary construction compound at surface for facilitating main works at the A122 Lower Thames Crossing south portal and tunnel approach
13-85	CA3 and MU20	Temporary possession required for: Provision for temporary access and traffic management for the temporary construction compound facilitating main works at the A122 Lower Thames Crossing south portal and tunnel approach Utility works, including the installation or diversion of underground utilities within a multi-utility corridor
13-88	CA3	Temporary possession required for: Temporary construction compound at surface for facilitating main works at the A122 Lower Thames Crossing south portal and tunnel approach
13-89	CA3 and MU20	Temporary possession required for: Provision for temporary access and traffic management for the temporary construction compound facilitating main works at the A122 Lower Thames Crossing south portal and tunnel approach Utility works, including the installation or diversion of underground utilities within a multi-utility corridor



**Table 5: Temporary Possession of Land - by plot number**

Land plans plot ref.	DCO Work No(s).	Purpose for which the land is required:
13-90	CA3 and MU20	Temporary possession required for: Provision for temporary access and traffic management for the temporary construction compound facilitating main works at the A122 Lower Thames Crossing south portal and tunnel approach Utility works, including the installation or diversion of underground utilities within a multi-utility corridor
14-01	4C and ET1	Temporary possession required for: Provision for temporary outfall of drainage from temporary satellite construction compound to existing ditch Implementation of temporary environmental works to create a compensatory habitat site
14-02	4C	Temporary possession required for: Provision for temporary outfall of drainage from temporary satellite construction compound to existing ditch
14-03	4C	Temporary possession required for: Provision for temporary outfall of drainage from temporary satellite construction compound to existing ditch
14-11	4A, 4B, CA3, CA3A, MU25, MU26 and MUT3	Temporary possession required for: Construction of a twin-bore tunnel, one tunnel bore for northbound traffic and one tunnel bore for southbound traffic, with a three-lane carriageway in each direction, between a portal on the north side of the river Thames in the borough of Thurrock, Essex, and a portal in Gravesham, Kent, including cross-passages connecting the two tunnels and associated tunnelling works Construction of a new permanent ground protection tunnel and access shafts to undertake ground treatment works above the new A122 Lower Thames Crossing tunnel Temporary construction compound at surface for facilitating main works at the A122 Lower Thames Crossing south portal and tunnel approach Temporary satellite construction compound at surface for facilitating main works Utility works, including the installation or diversion of underground utilities within a multi-utility corridor
14-16	4A, 4B and MU26	Temporary possession required for: Construction of a twin-bore tunnel, one tunnel bore for northbound traffic and one tunnel bore for southbound traffic, with a three-lane carriageway in each direction, between a portal on the north side of the river Thames in the borough of Thurrock, Essex, and a portal in Gravesham, Kent, including cross-passages connecting the two tunnels and associated tunnelling works Construction of a new permanent ground protection tunnel and access shafts to undertake ground treatment works above the new A122 Lower Thames Crossing tunnel

**Table 5: Temporary Possession of Land - by plot number**

Land plans plot ref.	DCO Work No(s).	Purpose for which the land is required:
14-16 Cont'd		Utility works, including the installation or diversion of underground utilities within a multi-utility corridor
14-17	4A, 4B and MU26	Temporary possession required for: Construction of a twin-bore tunnel, one tunnel bore for northbound traffic and one tunnel bore for southbound traffic, with a three-lane carriageway in each direction, between a portal on the north side of the river Thames in the borough of Thurrock, Essex, and a portal in Gravesham, Kent, including cross-passages connecting the two tunnels and associated tunnelling works  Construction of a new permanent ground protection tunnel and access shafts to undertake ground treatment works above the new A122 Lower Thames Crossing tunnel  Utility works, including the installation or diversion of underground utilities within a multi-utility corridor
14-18	4A, 4B and MU26	Temporary possession required for: Construction of a twin-bore tunnel, one tunnel bore for northbound traffic and one tunnel bore for southbound traffic, with a three-lane carriageway in each direction, between a portal on the north side of the river Thames in the borough of Thurrock, Essex, and a portal in Gravesham, Kent, including cross-passages connecting the two tunnels and associated tunnelling works  Construction of a new permanent ground protection tunnel and access shafts to undertake ground treatment works above the new A122 Lower Thames Crossing tunnel  Utility works, including the installation or diversion of underground utilities within a multi-utility corridor
14-19	CA3A	Temporary possession required for: Temporary satellite construction compound at surface for facilitating main works
14-20	CA3A	Temporary possession required for: Temporary satellite construction compound at surface for facilitating main works
15-01	CA3B	Temporary possession required for: Temporary satellite construction compound at surface for facilitating main works, including access to the compound and provision for repairs to existing culvert
15-02	CA3B	Temporary possession required for: Provision for temporary access and traffic management for the temporary construction compound facilitating main works at the A122 Lower Thames Crossing south portal and tunnel approach
15-03	CA3B	Temporary possession required for: Provision for repairs to existing culvert

<b>Table 5: Temporary Possession of Land - by plot number</b>		
<b>Land plans plot ref.</b>	<b>DCO Work No(s).</b>	<b>Purpose for which the land is required:</b>
15-04	CA3B	Temporary possession required for: Provision for repairs to existing culvert
15-05	CA3B	Temporary possession required for: Provision for repairs to existing culvert
15-06	CA3B	Temporary possession required for: Provision for repairs to existing culvert
15-07	CA3B	Temporary possession required for: Provision for repairs to existing culvert
15-08	ET1	Temporary possession required for: Implementation of temporary environmental works to create a compensatory habitat site
15-09	CA3B	Temporary possession required for: Temporary satellite construction compound at surface for facilitating main works
15-17	4A, 4B and CA3B	Temporary possession required for: Construction of a twin-bore tunnel, one tunnel bore for northbound traffic and one tunnel bore for southbound traffic, with a three-lane carriageway in each direction, between a portal on the north side of the river Thames in the borough of Thurrock, Essex, and a portal in Gravesham, Kent, including cross-passages connecting the two tunnels and associated tunnelling works  Construction of a new permanent ground protection tunnel and access shafts to undertake ground treatment works above the new A122 Lower Thames Crossing tunnel  Temporary satellite construction compound at surface for facilitating main works
15-18	4A, 4B and CA3B	Temporary possession required for: Construction of a twin-bore tunnel, one tunnel bore for northbound traffic and one tunnel bore for southbound traffic, with a three-lane carriageway in each direction, between a portal on the north side of the river Thames in the borough of Thurrock, Essex, and a portal in Gravesham, Kent, including cross-passages connecting the two tunnels and associated tunnelling works  Construction of a new permanent ground protection tunnel and access shafts to undertake ground treatment works above the new A122 Lower Thames Crossing tunnel  Temporary satellite construction compound at surface for facilitating main works

**Table 5: Temporary Possession of Land - by plot number**

Land plans plot ref.	DCO Work No(s).	Purpose for which the land is required:
15-19	4A, 4B and CA3B	<p>Temporary possession required for:</p> <p>Construction of a twin-bore tunnel, one tunnel bore for northbound traffic and one tunnel bore for southbound traffic, with a three-lane carriageway in each direction, between a portal on the north side of the river Thames in the borough of Thurrock, Essex, and a portal in Gravesham, Kent, including cross-passages connecting the two tunnels and associated tunnelling works</p> <p>Construction of a new permanent ground protection tunnel and access shafts to undertake ground treatment works above the new A122 Lower Thames Crossing tunnel</p> <p>Temporary satellite construction compound at surface for facilitating main works</p>
15-21	CA3B	<p>Temporary possession required for:</p> <p>Temporary satellite construction compound at surface for facilitating main works</p>
15-22	CA3B	<p>Temporary possession required for:</p> <p>Temporary satellite construction compound at surface for facilitating main works</p>
15-23	CA3B	<p>Temporary possession required for:</p> <p>Temporary satellite construction compound at surface for facilitating main works</p>
16-02	CA5, MU27 and MUT4	<p>Temporary possession required for:</p> <p>Temporary construction compound at surface for facilitating main works at the A122 Lower Thames Crossing north portal and tunnel approach, including workers accommodation, batch plants and segment cast factory</p> <p>Utility works, including the installation or diversion of underground utilities within a multi-utility corridor</p>
16-03	CA5	<p>Temporary possession required for:</p> <p>Temporary construction compound at surface for facilitating main works at the A122 Lower Thames Crossing north portal and tunnel approach, including workers accommodation, batch plants and segment cast factory</p>
16-04	CA5, MU27 and MUT4	<p>Temporary possession required for:</p> <p>Temporary construction compound at surface for facilitating main works at the A122 Lower Thames Crossing north portal and tunnel approach, including workers accommodation, batch plants and segment cast factory</p> <p>Utility works, including the installation or diversion of underground utilities within a multi-utility corridor</p>

**Table 5: Temporary Possession of Land - by plot number**

Land plans plot ref.	DCO Work No(s).	Purpose for which the land is required:
16-05	CA5, MU27 and MUT4	Temporary possession required for: Temporary construction compound at surface for facilitating main works at the A122 Lower Thames Crossing north portal and tunnel approach, including workers accommodation, batch plants and segment cast factory Utility works, including the installation or diversion of underground utilities within a multi-utility corridor
16-06	CA5	Temporary possession required for: Temporary construction compound at surface for facilitating main works at the A122 Lower Thames Crossing north portal and tunnel approach, including workers accommodation, batch plants and segment cast factory
16-07	CA5	Temporary possession required for: Temporary construction compound at surface for facilitating main works at the A122 Lower Thames Crossing north portal and tunnel approach, including workers accommodation, batch plants and segment cast factory
16-08	CA5	Temporary possession required for: Temporary construction compound at surface for facilitating main works at the A122 Lower Thames Crossing north portal and tunnel approach, including workers accommodation, batch plants and segment cast factory
16-09	CA5	Temporary possession required for: Temporary construction compound at surface for facilitating main works at the A122 Lower Thames Crossing north portal and tunnel approach, including workers accommodation, batch plants and segment cast factory
16-10	CA5, MU27 and MUT4	Temporary possession required for: Temporary construction compound at surface for facilitating main works at the A122 Lower Thames Crossing north portal and tunnel approach, including workers accommodation, batch plants and segment cast factory Utility works, including the installation or diversion of underground utilities within a multi-utility corridor
16-11	CA5, MU27 and MUT4	Temporary possession required for: Temporary construction compound at surface for facilitating main works at the A122 Lower Thames Crossing north portal and tunnel approach, including workers accommodation, batch plants and segment cast factory Utility works, including the installation or diversion of underground utilities within a multi-utility corridor

**Table 5: Temporary Possession of Land - by plot number**

Land plans plot ref.	DCO Work No(s).	Purpose for which the land is required:
16-12	CA5, MU27 and MUT4	Temporary possession required for: Temporary construction compound at surface for facilitating main works at the A122 Lower Thames Crossing north portal and tunnel approach, including workers accommodation, batch plants and segment cast factory Utility works, including the installation or diversion of underground utilities within a multi-utility corridor
16-13	CA5	Temporary possession required for: Temporary construction compound at surface for facilitating main works at the A122 Lower Thames Crossing north portal and tunnel approach, including workers accommodation, batch plants and segment cast factory
16-14	CA5	Temporary possession required for: Temporary construction compound at surface for facilitating main works at the A122 Lower Thames Crossing north portal and tunnel approach, including workers accommodation, batch plants and segment cast factory
16-15	CA5	Temporary possession required for: Temporary construction compound at surface for facilitating main works at the A122 Lower Thames Crossing north portal and tunnel approach, including workers accommodation, batch plants and segment cast factory
16-16	CA5	Temporary possession required for: Temporary construction compound at surface for facilitating main works at the A122 Lower Thames Crossing north portal and tunnel approach, including workers accommodation, batch plants and segment cast factory
16-17	CA5, MU27 and MUT4	Temporary possession required for: Temporary construction compound at surface for facilitating main works at the A122 Lower Thames Crossing north portal and tunnel approach, including workers accommodation, batch plants and segment cast factory Utility works, including the installation or diversion of underground utilities within a multi-utility corridor
16-18	CA5, MU27 and MUT4	Temporary possession required for: Temporary construction compound at surface for facilitating main works at the A122 Lower Thames Crossing north portal and tunnel approach, including workers accommodation, batch plants and segment cast factory Utility works, including the installation or diversion of underground utilities within a multi-utility corridor

**Table 5: Temporary Possession of Land - by plot number**

Land plans plot ref.	DCO Work No(s).	Purpose for which the land is required:
16-19	CA5, MU27 and MUT4	<p>Temporary possession required for:</p> <p>Temporary construction compound at surface for facilitating main works at the A122 Lower Thames Crossing north portal and tunnel approach, including workers accommodation, batch plants and segment cast factory</p> <p>Utility works, including the installation or diversion of underground utilities within a multi-utility corridor</p>
16-20	CA5, MU27 and MUT4	<p>Temporary possession required for:</p> <p>Temporary construction compound at surface for facilitating main works at the A122 Lower Thames Crossing north portal and tunnel approach, including workers accommodation, batch plants and segment cast factory</p> <p>Utility works, including the installation or diversion of underground utilities within a multi-utility corridor</p>
16-21	CA5, MU27 and MUT4	<p>Temporary possession required for:</p> <p>Temporary construction compound at surface for facilitating main works at the A122 Lower Thames Crossing north portal and tunnel approach, including workers accommodation, batch plants and segment cast factory</p> <p>Utility works, including the installation or diversion of underground utilities within a multi-utility corridor</p>
16-22	CA5, MU27, MUT4 and MUT5	<p>Temporary possession required for:</p> <p>Temporary construction compound at surface for facilitating main works at the A122 Lower Thames Crossing north portal and tunnel approach, including workers accommodation, batch plants and segment cast factory</p> <p>Utility works, including the installation or diversion of underground utilities within a multi-utility corridor</p> <p>Utility works, including the installation of a substation to power the tunnel boring machine at the northern portal</p>
16-23	CA5	<p>Temporary possession required for:</p> <p>Temporary construction compound at surface for facilitating main works at the A122 Lower Thames Crossing north portal and tunnel approach, including workers accommodation, batch plants and segment cast factory</p>
16-24	CA5	<p>Temporary possession required for:</p> <p>Temporary construction compound at surface for facilitating main works at the A122 Lower Thames Crossing north portal and tunnel approach, including workers accommodation, batch plants and segment cast factory</p>

**Table 5: Temporary Possession of Land - by plot number**

Land plans plot ref.	DCO Work No(s).	Purpose for which the land is required:
16-25	CA5	Temporary possession required for: Temporary construction compound at surface for facilitating main works at the A122 Lower Thames Crossing north portal and tunnel approach, including workers accommodation, batch plants and segment cast factory
16-26	CA5	Temporary possession required for: Temporary construction compound at surface for facilitating main works at the A122 Lower Thames Crossing north portal and tunnel approach, including workers accommodation, batch plants and segment cast factory
16-27	CA5	Temporary possession required for: Temporary construction compound at surface for facilitating main works at the A122 Lower Thames Crossing north portal and tunnel approach, including workers accommodation, batch plants and segment cast factory
16-28	CA5	Temporary possession required for: Temporary construction compound at surface for facilitating main works at the A122 Lower Thames Crossing north portal and tunnel approach, including workers accommodation, batch plants and segment cast factory
16-29	CA5	Temporary possession required for: Temporary construction compound at surface for facilitating main works at the A122 Lower Thames Crossing north portal and tunnel approach, including workers accommodation, batch plants and segment cast factory
16-30	CA5, MU27 and MUT4	Temporary possession required for: Temporary construction compound at surface for facilitating main works at the A122 Lower Thames Crossing north portal and tunnel approach, including workers accommodation, batch plants and segment cast factory Utility works, including the installation or diversion of underground utilities within a multi-utility corridor
16-31	CA5, MU27 and MUT4	Temporary possession required for: Temporary construction compound at surface for facilitating main works at the A122 Lower Thames Crossing north portal and tunnel approach, including workers accommodation, batch plants and segment cast factory Utility works, including the installation or diversion of underground utilities within a multi-utility corridor



**Table 5: Temporary Possession of Land - by plot number**

Land plans plot ref.	DCO Work No(s).	Purpose for which the land is required:
16-32	CA5, MU27 and MUT4	Temporary possession required for: Temporary construction compound at surface for facilitating main works at the A122 Lower Thames Crossing north portal and tunnel approach, including workers accommodation, batch plants and segment cast factory Utility works, including the installation or diversion of underground utilities within a multi-utility corridor
16-33	CA5	Temporary possession required for: Temporary construction compound at surface for facilitating main works at the A122 Lower Thames Crossing north portal and tunnel approach, including workers accommodation, batch plants and segment cast factory
16-34	CA5	Temporary possession required for: Temporary construction compound at surface for facilitating main works at the A122 Lower Thames Crossing north portal and tunnel approach, including workers accommodation, batch plants and segment cast factory
16-35	CA5	Temporary possession required for: Temporary construction compound at surface for facilitating main works at the A122 Lower Thames Crossing north portal and tunnel approach, including workers accommodation, batch plants and segment cast factory
16-40	CA5	Temporary possession required for: Temporary construction compound at surface for facilitating main works at the A122 Lower Thames Crossing north portal and tunnel approach, including workers accommodation, batch plants and segment cast factory
16-44	5A, 5O and CA5	Temporary possession required for: Construction of a new outfall from the north portal of the A122 Lower Thames Crossing to the River Thames Construction a new public right of way along the existing footpath FP146 Temporary construction compound at surface for facilitating main works at the A122 Lower Thames Crossing north portal and tunnel approach, including workers accommodation, batch plants and segment cast factory
16-47	5A	Temporary possession required for: Provision for temporary outfall of drainage to the River Thames from the north portal of the A122 Lower Thames Crossing
16-49	5A and CA5	Temporary possession required for: Construction of a new outfall from the north portal of the A122 Lower Thames Crossing to the River Thames

**Table 5: Temporary Possession of Land - by plot number**

Land plans plot ref.	DCO Work No(s).	Purpose for which the land is required:
16-49 Cont'd		Temporary construction compound at surface for facilitating main works at the A122 Lower Thames Crossing north portal and tunnel approach, including workers accommodation, batch plants and segment cast factory
16-54	5A and CA5	Temporary possession required for: Construction of a new outfall from the north portal of the A122 Lower Thames Crossing to the River Thames Temporary construction compound at surface for facilitating main works at the A122 Lower Thames Crossing north portal and tunnel approach, including workers accommodation, batch plants and segment cast factory
16-55	5A and CA5	Temporary possession required for: Construction of a new outfall from the north portal of the A122 Lower Thames Crossing to the River Thames Temporary construction compound at surface for facilitating main works at the A122 Lower Thames Crossing north portal and tunnel approach, including workers accommodation, batch plants and segment cast factory
16-56	5A and CA5	Temporary possession required for: Construction of a new outfall from the north portal of the A122 Lower Thames Crossing to the River Thames Temporary construction compound at surface for facilitating main works at the A122 Lower Thames Crossing north portal and tunnel approach, including workers accommodation, batch plants and segment cast factory
16-57	5A and CA5	Temporary possession required for: Construction of a new outfall from the north portal of the A122 Lower Thames Crossing to the River Thames Temporary construction compound at surface for facilitating main works at the A122 Lower Thames Crossing north portal and tunnel approach, including workers accommodation, batch plants and segment cast factory
16-58	5A and CA5	Temporary possession required for: Construction of a new outfall from the north portal of the A122 Lower Thames Crossing to the River Thames Temporary construction compound at surface for facilitating main works at the A122 Lower Thames Crossing north portal and tunnel approach, including workers accommodation, batch plants and segment cast factory
16-59	5A and CA5	Temporary possession required for: Construction of a new outfall from the north portal of the A122 Lower Thames Crossing to the River Thames Temporary construction compound at surface for facilitating main works at the A122 Lower Thames Crossing north portal and tunnel approach, including workers accommodation, batch plants and segment cast factory
16-60	5A, 5O and CA5	Temporary possession required for: Construction of a new outfall from the north portal of the A122 Lower Thames Crossing to the River Thames

**Table 5: Temporary Possession of Land - by plot number**

Land plans plot ref.	DCO Work No(s).	Purpose for which the land is required:
16-60 Cont'd		Construction a new public right of way along the existing footpath FP146 Temporary construction compound at surface for facilitating main works at the A122 Lower Thames Crossing north portal and tunnel approach, including workers accommodation, batch plants and segment cast factory
16-62	5A, 5O and CA5	Temporary possession required for: Construction of a new outfall from the north portal of the A122 Lower Thames Crossing to the River Thames Construction a new public right of way along the existing footpath FP146 Temporary construction compound at surface for facilitating main works at the A122 Lower Thames Crossing north portal and tunnel approach, including workers accommodation, batch plants and segment cast factory
16-63	5A, 5O and CA5	Temporary possession required for: Construction of a new outfall from the north portal of the A122 Lower Thames Crossing to the River Thames Construction a new public right of way along the existing footpath FP146 Temporary construction compound at surface for facilitating main works at the A122 Lower Thames Crossing north portal and tunnel approach, including workers accommodation, batch plants and segment cast factory
16-64	5A	Temporary possession required for: Provision for temporary outfall of drainage to the River Thames from the north portal of the A122 Lower Thames Crossing
16-65	CA5	Temporary possession required for: Provision for temporary access and traffic management for temporary construction compound facilitating main works at the A122 Lower Thames Crossing north portal and tunnel approach
16-66	CA5	Temporary possession required for: Provision for temporary access and traffic management for temporary construction compound facilitating main works at the A122 Lower Thames Crossing north portal and tunnel approach
16-67	5A	Temporary possession required for: Provision for temporary outfall of drainage to the River Thames from the north portal of the A122 Lower Thames Crossing
16-68	5A	Temporary possession required for: Construction of a new outfall from the north portal of the A122 Lower Thames Crossing to the River Thames

**Table 5: Temporary Possession of Land - by plot number**

Land plans plot ref.	DCO Work No(s).	Purpose for which the land is required:
16-69	5A	Temporary possession required for: Provision for temporary outfall of drainage to the River Thames from the north portal of the A122 Lower Thames Crossing
16-70	4A, 5O and CA5	Temporary possession required for: Construction of a twin-bore tunnel, one tunnel bore for northbound traffic and one tunnel bore for southbound traffic, with a three-lane carriageway in each direction, between a portal on the north side of the river Thames in the borough of Thurrock, Essex, and a portal in Gravesham, Kent, including cross-passages connecting the two tunnels and associated tunnelling works  Construction a new public right of way along the existing footpath FP146  Temporary construction compound at surface for facilitating main works at the A122 Lower Thames Crossing north portal and tunnel approach, including workers accommodation, batch plants and segment cast factory
17-01	CA5	Temporary possession required for: Provision for temporary access and traffic management for temporary construction compound facilitating main works at the A122 Lower Thames Crossing north portal and tunnel approach
17-02	CA5	Temporary possession required for: Provision for temporary access and traffic management for temporary construction compound facilitating main works at the A122 Lower Thames Crossing north portal and tunnel approach
17-03	CA5	Temporary possession required for: Provision for temporary access and traffic management for temporary construction compound facilitating main works at the A122 Lower Thames Crossing north portal and tunnel approach
17-04	CA5	Temporary possession required for: Provision for temporary access and traffic management for temporary construction compound facilitating main works at the A122 Lower Thames Crossing north portal and tunnel approach
17-05	CA5	Temporary possession required for: Provision for temporary access and traffic management for temporary construction compound facilitating main works at the A122 Lower Thames Crossing north portal and tunnel approach

**Table 5: Temporary Possession of Land - by plot number**

Land plans plot ref.	DCO Work No(s).	Purpose for which the land is required:
17-06	CA5	Temporary possession required for: Provision for temporary access and traffic management for temporary construction compound facilitating main works at the A122 Lower Thames Crossing north portal and tunnel approach
17-08	CA5	Temporary possession required for: Temporary construction compound at surface for facilitating main works at the A122 Lower Thames Crossing north portal and tunnel approach, including workers accommodation, batch plants and segment cast factory
17-09	CA5	Temporary possession required for: Temporary construction compound at surface for facilitating main works at the A122 Lower Thames Crossing north portal and tunnel approach, including workers accommodation, batch plants and segment cast factory
18-01	CA5	Temporary possession required for: Provision for temporary access and traffic management for temporary construction compound facilitating main works at the A122 Lower Thames Crossing north portal and tunnel approach
18-02	CA5	Temporary possession required for: Provision for temporary access and traffic management for temporary construction compound facilitating main works at the A122 Lower Thames Crossing north portal and tunnel approach
18-03	CA5	Temporary possession required for: Provision for temporary access and traffic management for temporary construction compound facilitating main works at the A122 Lower Thames Crossing north portal and tunnel approach
18-04	CA5	Temporary possession required for: Provision for temporary access and traffic management for temporary construction compound facilitating main works at the A122 Lower Thames Crossing north portal and tunnel approach
18-05	CA5	Temporary possession required for: Provision for temporary access and traffic management for temporary construction compound facilitating main works at the A122 Lower Thames Crossing north portal and tunnel approach

**Table 5: Temporary Possession of Land - by plot number**

Land plans plot ref.	DCO Work No(s).	Purpose for which the land is required:
18-06	CA5	Temporary possession required for: Provision for temporary access and traffic management for temporary construction compound facilitating main works at the A122 Lower Thames Crossing north portal and tunnel approach
18-07	CA5	Temporary possession required for: Provision for temporary access and traffic management for temporary construction compound facilitating main works at the A122 Lower Thames Crossing north portal and tunnel approach
18-08	CA5	Temporary possession required for: Provision for temporary access and traffic management for temporary construction compound facilitating main works at the A122 Lower Thames Crossing north portal and tunnel approach
18-09	CA5	Temporary possession required for: Provision for temporary access and traffic management for temporary construction compound facilitating main works at the A122 Lower Thames Crossing north portal and tunnel approach
18-10	CA5	Temporary possession required for: Provision for temporary access and traffic management for temporary construction compound facilitating main works at the A122 Lower Thames Crossing north portal and tunnel approach
19-02	E15	Temporary possession required for: Provision for temporary access for environmental mitigation works to create a site for protected species
19-04	5R	Temporary possession required for: To facilitate the construction of a new public right of way along the eastern section of FP200, and to provide temporary storage, laydown areas and working space
19-05	E17	Temporary possession required for: Implementation of environmental mitigation works to create a site for protected species, including the construction of a new bat barn structure
19-06	5R	Temporary possession required for: To facilitate the construction of a new public right of way along the eastern section of FP200, and to provide temporary storage, laydown areas and working space

**Table 5: Temporary Possession of Land - by plot number**

Land plans plot ref.	DCO Work No(s).	Purpose for which the land is required:
19-08	5R	Temporary possession required for: To facilitate the construction of a new public right of way along the eastern section of FP200, and to provide temporary storage, laydown areas and working space
19-10	5R	Temporary possession required for: To facilitate the construction of a new public right of way along the eastern section of FP200, and to provide temporary storage, laydown areas and working space
19-11	5R	Temporary possession required for: To facilitate the construction of a new public right of way along the eastern section of FP200, and to provide temporary storage, laydown areas and working space
19-14	E15	Temporary possession required for: Provision for temporary access for environmental mitigation works to create a site for protected species
19-15	5R	Temporary possession required for: To facilitate the construction of a new public right of way along the eastern section of FP200, and to provide temporary storage, laydown areas and working space
19-16	5R	Temporary possession required for: To facilitate the construction of a new public right of way along the eastern section of FP200, and to provide temporary storage, laydown areas and working space
19-21	5R	Temporary possession required for: To facilitate the construction of a new public right of way along the eastern section of FP200, and to provide temporary storage, laydown areas and working space
19-22	5R	Temporary possession required for: To facilitate the construction of a new public right of way along the eastern section of FP200, and to provide temporary storage, laydown areas and working space
19-26	5R	Temporary possession required for: To facilitate the construction of a new public right of way along the eastern section of FP200, and to provide temporary storage, laydown areas and working space
19-27	5R	Temporary possession required for: To facilitate the construction of a new public right of way along the eastern section of FP200, and to provide temporary storage, laydown areas and working space
19-28	5R	Temporary possession required for: To facilitate the construction of a new public right of way along the eastern section of FP200, and to provide temporary storage, laydown areas and working space

**Table 5: Temporary Possession of Land - by plot number**

Land plans plot ref.	DCO Work No(s).	Purpose for which the land is required:
19-35	E15	Temporary possession required for: Provision for temporary access for environmental mitigation works to create a site for protected species
19-36	5R	Temporary possession required for: Construction of a new public right of way along the eastern section of FP200 and a new public right of way between Coalhouse Fort and FP200
19-37	5X	Temporary possession required for: Construction of a new water inlet with self-regulating valve
19-38	5R	Temporary possession required for: Construction of a new public right of way along the eastern section of FP200
20-01	MU27	Temporary possession required for: Utility works, including the installation or diversion of underground utilities within a multi-utility corridor
20-02	CA5	Temporary possession required for: Temporary construction compound at surface for facilitating main works at the A122 Lower Thames Crossing north portal and tunnel approach, including workers accommodation, batch plants and segment cast factory
20-03	CA5	Temporary possession required for: Temporary construction compound at surface for facilitating main works at the A122 Lower Thames Crossing north portal and tunnel approach, including workers accommodation, batch plants and segment cast factory
20-04	CA5	Temporary possession required for: Temporary construction compound at surface for facilitating main works at the A122 Lower Thames Crossing north portal and tunnel approach, including workers accommodation, batch plants and segment cast factory
20-05	CA5	Temporary possession required for: Temporary construction compound at surface for facilitating main works at the A122 Lower Thames Crossing north portal and tunnel approach, including workers accommodation, batch plants and segment cast factory



**Table 5: Temporary Possession of Land - by plot number**

Land plans plot ref.	DCO Work No(s).	Purpose for which the land is required:
20-06	CA5, MU27 and MUT4	Temporary possession required for: Temporary construction compound at surface for facilitating main works at the A122 Lower Thames Crossing north portal and tunnel approach, including workers accommodation, batch plants and segment cast factory Utility works, including the installation or diversion of underground utilities within a multi-utility corridor
20-07	CA5, MU27 and MUT4	Temporary possession required for: Temporary construction compound at surface for facilitating main works at the A122 Lower Thames Crossing north portal and tunnel approach, including workers accommodation, batch plants and segment cast factory Utility works, including the installation or diversion of underground utilities within a multi-utility corridor
20-08	CA5, MU27 and MUT4	Temporary possession required for: Temporary construction compound at surface for facilitating main works at the A122 Lower Thames Crossing north portal and tunnel approach, including workers accommodation, batch plants and segment cast factory Utility works, including the installation or diversion of underground utilities within a multi-utility corridor
20-09	CA5, MU27 and MUT4	Temporary possession required for: Temporary construction compound at surface for facilitating main works at the A122 Lower Thames Crossing north portal and tunnel approach, including workers accommodation, batch plants and segment cast factory Utility works, including the installation or diversion of underground utilities within a multi-utility corridor
20-10	OH3	Temporary possession required for: Overhead lines diversion works, including the removal of existing overhead lines and pylons, construction of new overhead lines and pylons and works to existing overhead lines and pylons
20-11	CA5 and OH3	Temporary possession required for: Temporary construction compound at surface for facilitating main works at the A122 Lower Thames Crossing north portal and tunnel approach, including workers accommodation, batch plants and segment cast factory Overhead lines diversion works, including the removal of existing overhead lines and pylons, construction of new overhead lines and pylons and works to existing overhead lines and pylons

**Table 5: Temporary Possession of Land - by plot number**

Land plans plot ref.	DCO Work No(s).	Purpose for which the land is required:
20-12	OH3	Temporary possession required for: Overhead lines diversion works, including the removal of existing overhead lines and pylons, construction of new overhead lines and pylons and works to existing overhead lines and pylons
20-13	MU27	Temporary possession required for: Utility works, including the installation or diversion of underground utilities within a multi-utility corridor
20-14	MU27 and OH4	Temporary possession required for: Utility works, including the installation or diversion of underground utilities within a multi-utility corridor Overhead lines diversion works, including the removal of existing overhead lines and pylons, construction of new overhead lines and pylons and works to existing overhead lines and pylons
20-15	OH3	Temporary possession required for: Overhead lines diversion works, including the removal of existing overhead lines and pylons, construction of new overhead lines and pylons and works to existing overhead lines and pylons
20-16	OH3	Temporary possession required for: Overhead lines diversion works, including the removal of existing overhead lines and pylons, construction of new overhead lines and pylons and works to existing overhead lines and pylons
20-17	OH3	Temporary possession required for: Overhead lines diversion works, including the removal of existing overhead lines and pylons, construction of new overhead lines and pylons and works to existing overhead lines and pylons
20-18	CA5, MU28, OH3 and OH4	Temporary possession required for: Temporary construction compound at surface for facilitating main works at the A122 Lower Thames Crossing north portal and tunnel approach, including workers accommodation, batch plants and segment cast factory Utility works, including the installation or diversion of underground utilities within a multi-utility corridor Overhead lines diversion works, including the removal of existing overhead lines and pylons, construction of new overhead lines and pylons and works to existing overhead lines and pylons

**Table 5: Temporary Possession of Land - by plot number**

Land plans plot ref.	DCO Work No(s).	Purpose for which the land is required:
20-19	OH4	Temporary possession required for: Overhead lines diversion works, including the removal of existing overhead lines and pylons, construction of new overhead lines and pylons and works to existing overhead lines and pylons
20-20	OH4	Temporary possession required for: Overhead lines diversion works, including the removal of existing overhead lines and pylons, construction of new overhead lines and pylons and works to existing overhead lines and pylons
20-21	MU28 and OH4	Temporary possession required for: Utility works, including the installation or diversion of underground utilities within a multi-utility corridor Overhead lines diversion works, including the removal of existing overhead lines and pylons, construction of new overhead lines and pylons and works to existing overhead lines and pylons
20-22	MU28 and OH4	Temporary possession required for: Utility works, including the installation or diversion of underground utilities within a multi-utility corridor Overhead lines diversion works, including the removal of existing overhead lines and pylons, construction of new overhead lines and pylons and works to existing overhead lines and pylons
20-23	CA5 and OH3	Temporary possession required for: Temporary construction compound at surface for facilitating main works at the A122 Lower Thames Crossing north portal and tunnel approach, including workers accommodation, batch plants and segment cast factory Overhead lines diversion works, including the removal of existing overhead lines and pylons, construction of new overhead lines and pylons and works to existing overhead lines and pylons
20-24	CA5 and OH3	Temporary possession required for: Temporary construction compound at surface for facilitating main works at the A122 Lower Thames Crossing north portal and tunnel approach, including workers accommodation, batch plants and segment cast factory Overhead lines diversion works, including the removal of existing overhead lines and pylons, construction of new overhead lines and pylons and works to existing overhead lines and pylons
20-25	CA5 and OH3	Temporary possession required for: Temporary construction compound at surface for facilitating main works at the A122 Lower Thames Crossing north portal and tunnel approach, including workers accommodation, batch plants and segment cast factory

**Table 5: Temporary Possession of Land - by plot number**

Land plans plot ref.	DCO Work No(s).	Purpose for which the land is required:
20-25 Cont'd		Overhead lines diversion works, including the removal of existing overhead lines and pylons, construction of new overhead lines and pylons and works to existing overhead lines and pylons
20-26	CA5	Temporary possession required for: Temporary construction compound at surface for facilitating main works at the A122 Lower Thames Crossing north portal and tunnel approach, including workers accommodation, batch plants and segment cast factory
20-27	CA5	Temporary possession required for: Temporary construction compound at surface for facilitating main works at the A122 Lower Thames Crossing north portal and tunnel approach, including workers accommodation, batch plants and segment cast factory
20-28	OH3	Temporary possession required for: Overhead lines diversion works, including the removal of existing overhead lines and pylons, construction of new overhead lines and pylons and works to existing overhead lines and pylons
20-29	CA5	Temporary possession required for: Temporary construction compound at surface for facilitating main works at the A122 Lower Thames Crossing north portal and tunnel approach, including workers accommodation, batch plants and segment cast factory
20-30	CA5	Temporary possession required for: Temporary construction compound at surface for facilitating main works at the A122 Lower Thames Crossing north portal and tunnel approach, including workers accommodation, batch plants and segment cast factory
20-31	CA5	Temporary possession required for: Temporary construction compound at surface for facilitating main works at the A122 Lower Thames Crossing north portal and tunnel approach, including workers accommodation, batch plants and segment cast factory
20-32	OH3	Temporary possession required for: Overhead lines diversion works, including the removal of existing overhead lines and pylons, construction of new overhead lines and pylons and works to existing overhead lines and pylons
20-33	CA5	Temporary possession required for: Temporary construction compound at surface for facilitating main works at the A122 Lower Thames Crossing north portal and tunnel approach, including workers accommodation, batch plants and segment cast factory

**Table 5: Temporary Possession of Land - by plot number**

Land plans plot ref.	DCO Work No(s).	Purpose for which the land is required:
20-34	CA5	Temporary possession required for: Temporary construction compound at surface for facilitating main works at the A122 Lower Thames Crossing north portal and tunnel approach, including workers accommodation, batch plants and segment cast factory
20-35	CA5	Temporary possession required for: Temporary construction compound at surface for facilitating main works at the A122 Lower Thames Crossing north portal and tunnel approach, including workers accommodation, batch plants and segment cast factory
20-36	CA5	Temporary possession required for: Temporary construction compound at surface for facilitating main works at the A122 Lower Thames Crossing north portal and tunnel approach, including workers accommodation, batch plants and segment cast factory
20-37	CA5	Temporary possession required for: Temporary construction compound at surface for facilitating main works at the A122 Lower Thames Crossing north portal and tunnel approach, including workers accommodation, batch plants and segment cast factory
20-38	CA5	Temporary possession required for: Temporary construction compound at surface for facilitating main works at the A122 Lower Thames Crossing north portal and tunnel approach, including workers accommodation, batch plants and segment cast factory
20-39	CA5	Temporary possession required for: Temporary construction compound at surface for facilitating main works at the A122 Lower Thames Crossing north portal and tunnel approach, including workers accommodation, batch plants and segment cast factory
20-40	CA5	Temporary possession required for: Temporary construction compound at surface for facilitating main works at the A122 Lower Thames Crossing north portal and tunnel approach, including workers accommodation, batch plants and segment cast factory
20-41	CA5, MU27, MU29, MUT7, MUT8 and MUT9	Temporary possession required for: Temporary construction compound at surface for facilitating main works at the A122 Lower Thames Crossing north portal and tunnel approach, including workers accommodation, batch plants and segment cast factory  Utility works, including the installation or diversion of underground utilities within a multi-utility corridor

**Table 5: Temporary Possession of Land - by plot number**

Land plans plot ref.	DCO Work No(s).	Purpose for which the land is required:
20-42	CA5, MU27, MUT4 and MUT5	Temporary possession required for: Temporary construction compound at surface for facilitating main works at the A122 Lower Thames Crossing north portal and tunnel approach, including workers accommodation, batch plants and segment cast factory Utility works, including the installation or diversion of underground utilities within a multi-utility corridor Utility works, including the installation of a substation to power the tunnel boring machine at the northern portal
20-43	CA5	Temporary possession required for: Temporary construction compound at surface for facilitating main works at the A122 Lower Thames Crossing north portal and tunnel approach, including workers accommodation, batch plants and segment cast factory
20-44	CA5	Temporary possession required for: Temporary construction compound at surface for facilitating main works at the A122 Lower Thames Crossing north portal and tunnel approach, including workers accommodation, batch plants and segment cast factory
20-46	CA5	Temporary possession required for: Temporary construction compound at surface for facilitating main works at the A122 Lower Thames Crossing north portal and tunnel approach, including workers accommodation, batch plants and segment cast factory
20-47	CA5 and MU27	Temporary possession required for: Temporary construction compound at surface for facilitating main works at the A122 Lower Thames Crossing north portal and tunnel approach, including workers accommodation, batch plants and segment cast factory Utility works, including the installation or diversion of underground utilities within a multi-utility corridor
20-48	CA5 and MU27	Temporary possession required for: Temporary construction compound at surface for facilitating main works at the A122 Lower Thames Crossing north portal and tunnel approach, including workers accommodation, batch plants and segment cast factory Utility works, including the installation or diversion of underground utilities within a multi-utility corridor
20-49	CA5 and MU27	Temporary possession required for: Temporary construction compound at surface for facilitating main works at the A122 Lower Thames Crossing north portal and tunnel approach, including workers accommodation, batch plants and segment cast factory

**Table 5: Temporary Possession of Land - by plot number**

Land plans plot ref.	DCO Work No(s).	Purpose for which the land is required:
20-49 Cont'd		Utility works, including the installation or diversion of underground utilities within a multi-utility corridor
20-50	CA5 and MU27	Temporary possession required for: Temporary construction compound at surface for facilitating main works at the A122 Lower Thames Crossing north portal and tunnel approach, including workers accommodation, batch plants and segment cast factory Utility works, including the installation or diversion of underground utilities within a multi-utility corridor
20-54	CA5	Temporary possession required for: Temporary construction compound at surface for facilitating main works at the A122 Lower Thames Crossing north portal and tunnel approach, including workers accommodation, batch plants and segment cast factory
20-55	CA5 and MU27	Temporary possession required for: Temporary construction compound at surface for facilitating main works at the A122 Lower Thames Crossing north portal and tunnel approach, including workers accommodation, batch plants and segment cast factory Utility works, including the installation or diversion of underground utilities within a multi-utility corridor
20-56	CA5 and MU27	Temporary possession required for: Temporary construction compound at surface for facilitating main works at the A122 Lower Thames Crossing north portal and tunnel approach, including workers accommodation, batch plants and segment cast factory Utility works, including the installation or diversion of underground utilities within a multi-utility corridor
20-57	CA5 and MU27	Temporary possession required for: Temporary construction compound at surface for facilitating main works at the A122 Lower Thames Crossing north portal and tunnel approach, including workers accommodation, batch plants and segment cast factory Utility works, including the installation or diversion of underground utilities within a multi-utility corridor
20-61	CA5 and MU27	Temporary possession required for: Temporary construction compound at surface for facilitating main works at the A122 Lower Thames Crossing north portal and tunnel approach, including workers accommodation, batch plants and segment cast factory Utility works, including the installation or diversion of underground utilities within a multi-utility corridor

**Table 5: Temporary Possession of Land - by plot number**

Land plans plot ref.	DCO Work No(s).	Purpose for which the land is required:
20-71	CA5	Temporary possession required for: Temporary construction compound at surface for facilitating main works at the A122 Lower Thames Crossing north portal and tunnel approach, including workers accommodation, batch plants and segment cast factory
20-72	CA5	Temporary possession required for: Temporary construction compound at surface for facilitating main works at the A122 Lower Thames Crossing north portal and tunnel approach, including workers accommodation, batch plants and segment cast factory
20-75	5U, CA5 and MU27	Temporary possession required for: Construction of a new public rights of way along the existing footpath FP200 Temporary construction compound at surface for facilitating main works at the A122 Lower Thames Crossing north portal and tunnel approach, including workers accommodation, batch plants and segment cast factory Utility works, including the installation or diversion of underground utilities within a multi-utility corridor
20-76	5U, CA5 and MU27	Temporary possession required for: Construction of a new public rights of way along the existing footpath FP200 Temporary construction compound at surface for facilitating main works at the A122 Lower Thames Crossing north portal and tunnel approach, including workers accommodation, batch plants and segment cast factory Utility works, including the installation or diversion of underground utilities within a multi-utility corridor
20-87	5R	Temporary possession required for: To facilitate the construction of a new public right of way along the eastern section of FP200, and to provide temporary storage, laydown areas and working space
20-90	CA5	Temporary possession required for: Temporary construction compound at surface for facilitating main works at the A122 Lower Thames Crossing north portal and tunnel approach, including workers accommodation, batch plants and segment cast factory
20-91	CA5	Temporary possession required for: Temporary construction compound at surface for facilitating main works at the A122 Lower Thames Crossing north portal and tunnel approach, including workers accommodation, batch plants and segment cast factory



**Table 5: Temporary Possession of Land - by plot number**

Land plans plot ref.	DCO Work No(s).	Purpose for which the land is required:
20-92	CA5	Temporary possession required for: Temporary construction compound at surface for facilitating main works at the A122 Lower Thames Crossing north portal and tunnel approach, including workers accommodation, batch plants and segment cast factory
20-93	CA5	Temporary possession required for: Temporary construction compound at surface for facilitating main works at the A122 Lower Thames Crossing north portal and tunnel approach, including workers accommodation, batch plants and segment cast factory
20-95	CA5	Temporary possession required for: Temporary construction compound at surface for facilitating main works at the A122 Lower Thames Crossing north portal and tunnel approach, including workers accommodation, batch plants and segment cast factory
20-97	CA5	Temporary possession required for: Temporary construction compound at surface for facilitating main works at the A122 Lower Thames Crossing north portal and tunnel approach, including workers accommodation, batch plants and segment cast factory
20-99	5A and CA5	Temporary possession required for: Construction of a new outfall from the north portal of the A122 Lower Thames Crossing to the River Thames Temporary construction compound at surface for facilitating main works at the A122 Lower Thames Crossing north portal and tunnel approach, including workers accommodation, batch plants and segment cast factory
20-102	5R	Temporary possession required for: To facilitate the construction of a new public right of way along the eastern section of FP200, and to provide temporary storage, laydown areas and working space
21-01	CA5	Temporary possession required for: Provision for temporary access and traffic management for temporary construction compound facilitating main works at the A122 Lower Thames Crossing north portal and tunnel approach
21-02	CA5	Temporary possession required for: Provision for temporary access and traffic management for temporary construction compound facilitating main works at the A122 Lower Thames Crossing north portal and tunnel approach

**Table 5: Temporary Possession of Land - by plot number**

Land plans plot ref.	DCO Work No(s).	Purpose for which the land is required:
21-03	CA5	Temporary possession required for: Provision for temporary access and traffic management for temporary construction compound facilitating main works at the A122 Lower Thames Crossing north portal and tunnel approach
21-04	CA5	Temporary possession required for: Provision for temporary access and traffic management for temporary construction compound facilitating main works at the A122 Lower Thames Crossing north portal and tunnel approach
21-05	CA5	Temporary possession required for: Provision for temporary access and traffic management for temporary construction compound facilitating main works at the A122 Lower Thames Crossing north portal and tunnel approach
21-06	CA5	Temporary possession required for: Provision for temporary access and traffic management for temporary construction compound facilitating main works at the A122 Lower Thames Crossing north portal and tunnel approach
21-07	CA5	Temporary possession required for: Provision for temporary access and traffic management for temporary construction compound facilitating main works at the A122 Lower Thames Crossing north portal and tunnel approach
21-08	CA5	Temporary possession required for: Provision for temporary access and traffic management for temporary construction compound facilitating main works at the A122 Lower Thames Crossing north portal and tunnel approach
21-09	CA5	Temporary possession required for: Provision for temporary access and traffic management for temporary construction compound facilitating main works at the A122 Lower Thames Crossing north portal and tunnel approach
21-11	CA5	Temporary possession required for: Provision for temporary access and traffic management for temporary construction compound facilitating main works at the A122 Lower Thames Crossing north portal and tunnel approach

**Table 5: Temporary Possession of Land - by plot number**

Land plans plot ref.	DCO Work No(s).	Purpose for which the land is required:
21-12	CA5	Temporary possession required for: Provision for temporary access and traffic management for temporary construction compound facilitating main works at the A122 Lower Thames Crossing north portal and tunnel approach
21-13	MU27	Temporary possession required for: Utility works, including the installation or diversion of underground utilities within a multi-utility corridor
21-14	CA5 and MU27	Temporary possession required for: Provision for temporary access and traffic management for temporary construction compound facilitating main works at the A122 Lower Thames Crossing north portal and tunnel approach  Utility works, including the installation or diversion of underground utilities within a multi-utility corridor
21-15	MU27	Temporary possession required for: Utility works, including the installation or diversion of underground utilities within a multi-utility corridor
21-16	MU27	Temporary possession required for: Utility works, including the installation or diversion of underground utilities within a multi-utility corridor
21-17	MU27	Temporary possession required for: Utility works, including the installation or diversion of underground utilities within a multi-utility corridor
21-18	CA5	Temporary possession required for: Temporary construction compound at surface for facilitating main works at the A122 Lower Thames Crossing north portal and tunnel approach, including workers accommodation, batch plants and segment cast factory
21-19	CA5	Temporary possession required for: Temporary construction compound at surface for facilitating main works at the A122 Lower Thames Crossing north portal and tunnel approach, including workers accommodation, batch plants and segment cast factory
21-20	CA5 and MU27	Temporary possession required for: Provision for temporary access and traffic management for temporary construction compound facilitating main works at the A122 Lower Thames Crossing north portal and tunnel approach

**Table 5: Temporary Possession of Land - by plot number**

Land plans plot ref.	DCO Work No(s).	Purpose for which the land is required:
21-20 Cont'd		Utility works, including the installation or diversion of underground utilities within a multi-utility corridor
21-23	MU27	Temporary possession required for: Utility works, including the installation or diversion of underground utilities within a multi-utility corridor
21-24	CA5, MU27 and MUT4	Temporary possession required for: Provision for temporary access and traffic management for temporary construction compound facilitating main works at the A122 Lower Thames Crossing north portal and tunnel approach Utility works, including the installation or diversion of underground utilities within a multi-utility corridor
21-25	MU27	Temporary possession required for: Utility works, including the installation or diversion of underground utilities within a multi-utility corridor
21-26	MU27	Temporary possession required for: Utility works, including the installation or diversion of underground utilities within a multi-utility corridor
21-27	CA5	Temporary possession required for: Temporary construction compound at surface for facilitating main works at the A122 Lower Thames Crossing north portal and tunnel approach, including workers accommodation, batch plants and segment cast factory
21-28	MU27	Temporary possession required for: Utility works, including the installation or diversion of underground utilities within a multi-utility corridor
21-29	MU27	Temporary possession required for: Utility works, including the installation or diversion of underground utilities within a multi-utility corridor
21-30	CA5	Temporary possession required for: Temporary construction compound at surface for facilitating main works at the A122 Lower Thames Crossing north portal and tunnel approach, including workers accommodation, batch plants and segment cast factory
21-31	CA5	Temporary possession required for: Temporary construction compound at surface for facilitating main works at the A122 Lower Thames Crossing north portal and tunnel approach, including workers accommodation, batch plants and segment cast factory

**Table 5: Temporary Possession of Land - by plot number**

Land plans plot ref.	DCO Work No(s).	Purpose for which the land is required:
21-32	CA5	Temporary possession required for: Provision for temporary access and traffic management for temporary construction compound facilitating main works at the A122 Lower Thames Crossing north portal and tunnel approach
21-33	CA5, MU27 and MUT4	Temporary possession required for: Temporary construction compound at surface for facilitating main works at the A122 Lower Thames Crossing north portal and tunnel approach, including workers accommodation, batch plants and segment cast factory Utility works, including the installation or diversion of underground utilities within a multi-utility corridor
21-34	CA5	Temporary possession required for: Provision for temporary access and traffic management for temporary construction compound facilitating main works at the A122 Lower Thames Crossing north portal and tunnel approach
21-35	CA5, MU27 and MUT4	Temporary possession required for: Temporary construction compound at surface for facilitating main works at the A122 Lower Thames Crossing north portal and tunnel approach, including workers accommodation, batch plants and segment cast factory Utility works, including the installation or diversion of underground utilities within a multi-utility corridor
21-36	CA5, MU27 and MUT4	Temporary possession required for: Temporary construction compound at surface for facilitating main works at the A122 Lower Thames Crossing north portal and tunnel approach, including workers accommodation, batch plants and segment cast factory Utility works, including the installation or diversion of underground utilities within a multi-utility corridor
21-37	CA5	Temporary possession required for: Provision for temporary access and traffic management for temporary construction compound facilitating main works at the A122 Lower Thames Crossing north portal and tunnel approach
22-01	E16	Temporary possession required for: Provision for temporary access for environmental mitigation works to create a site for protected species
22-02	MUT6	Temporary possession required for: To facilitate utility works, and to provide temporary storage, laydown areas and working space

**Table 5: Temporary Possession of Land - by plot number**

Land plans plot ref.	DCO Work No(s).	Purpose for which the land is required:
22-03	CA5	Temporary possession required for: Temporary construction compound at surface for facilitating main works at the A122 Lower Thames Crossing north portal and tunnel approach, including workers accommodation, batch plants and segment cast factory
22-04	CA5 and MUT6	Temporary possession required for: Temporary construction compound at surface for facilitating main works at the A122 Lower Thames Crossing north portal and tunnel approach, including workers accommodation, batch plants and segment cast factory  Utility works, including the installation or diversion of underground utilities within a multi-utility corridor
22-05	CA5 and MUT6	Temporary possession required for: Temporary construction compound at surface for facilitating main works at the A122 Lower Thames Crossing north portal and tunnel approach, including workers accommodation, batch plants and segment cast factory  Utility works, including the installation or diversion of underground utilities within a multi-utility corridor
22-06	CA5 and MUT6	Temporary possession required for: Temporary construction compound at surface for facilitating main works at the A122 Lower Thames Crossing north portal and tunnel approach, including workers accommodation, batch plants and segment cast factory  Utility works, including the installation or diversion of underground utilities within a multi-utility corridor
22-07	CA5	Temporary possession required for: Temporary construction compound at surface for facilitating main works at the A122 Lower Thames Crossing north portal and tunnel approach, including workers accommodation, batch plants and segment cast factory
22-08	CA5 and MUT6	Temporary possession required for: Temporary construction compound at surface for facilitating main works at the A122 Lower Thames Crossing north portal and tunnel approach, including workers accommodation, batch plants and segment cast factory  Utility works, including the installation or diversion of underground utilities within a multi-utility corridor
22-09	CA5	Temporary possession required for: Temporary construction compound at surface for facilitating main works at the A122 Lower Thames Crossing north portal and tunnel approach, including workers accommodation, batch plants and segment cast factory

**Table 5: Temporary Possession of Land - by plot number**

Land plans plot ref.	DCO Work No(s).	Purpose for which the land is required:
22-10	CA5 and MUT6	Temporary possession required for: Temporary construction compound at surface for facilitating main works at the A122 Lower Thames Crossing north portal and tunnel approach, including workers accommodation, batch plants and segment cast factory Utility works, including the installation or diversion of underground utilities within a multi-utility corridor
22-11	E16	Temporary possession required for: Provision for temporary access for environmental mitigation works to create a site for protected species
22-12	CA5	Temporary possession required for: Temporary construction compound at surface for facilitating main works at the A122 Lower Thames Crossing north portal and tunnel approach, including workers accommodation, batch plants and segment cast factory
22-13	E16	Temporary possession required for: Provision for temporary access for environmental mitigation works to create a site for protected species
22-14	CA5 and MUT6	Temporary possession required for: Temporary construction compound at surface for facilitating main works at the A122 Lower Thames Crossing north portal and tunnel approach, including workers accommodation, batch plants and segment cast factory Utility works, including the installation or diversion of underground utilities within a multi-utility corridor
22-15	MUT6	Temporary possession required for: To facilitate utility works, and to provide temporary storage, laydown areas and working space
22-16	CA5	Temporary possession required for: Temporary construction compound at surface for facilitating main works at the A122 Lower Thames Crossing north portal and tunnel approach, including workers accommodation, batch plants and segment cast factory
22-17	CA5	Temporary possession required for: Temporary construction compound at surface for facilitating main works at the A122 Lower Thames Crossing north portal and tunnel approach, including workers accommodation, batch plants and segment cast factory

**Table 5: Temporary Possession of Land - by plot number**

Land plans plot ref.	DCO Work No(s).	Purpose for which the land is required:
22-18	MUT6	Temporary possession required for: To facilitate utility works, and to provide temporary storage, laydown areas and working space
22-19	E16	Temporary possession required for: Provision for temporary access for environmental mitigation works to create a site for protected species
22-20	CA5	Temporary possession required for: Temporary construction compound at surface for facilitating main works at the A122 Lower Thames Crossing north portal and tunnel approach, including workers accommodation, batch plants and segment cast factory
22-21	E16	Temporary possession required for: Provision for temporary access for environmental mitigation works to create a site for protected species
22-22	E16	Temporary possession required for: Provision for temporary access for environmental mitigation works to create a site for protected species
22-23	E16	Temporary possession required for: Provision for temporary access for environmental mitigation works to create a site for protected species
22-24	E16	Temporary possession required for: Provision for temporary access for environmental mitigation works to create a site for protected species
22-25	E16 and MUT11	Temporary possession required for: Provision for temporary access for environmental mitigation works to create a site for protected species Utility works, including the installation or diversion of underground utilities within a multi-utility corridor
22-27	E16 and MUT11	Temporary possession required for: Provision for temporary access for environmental mitigation works to create a site for protected species Utility works, including the installation or diversion of underground utilities within a multi-utility corridor
22-29	E16 and MUT11	Temporary possession required for: Provision for temporary access for environmental mitigation works to create a site for protected species



**Table 5: Temporary Possession of Land - by plot number**

Land plans plot ref.	DCO Work No(s).	Purpose for which the land is required:
22-29 Cont'd		Utility works, including the installation or diversion of underground utilities within a multi-utility corridor
22-30	E16 and MUT11	Temporary possession required for: Provision for temporary access for environmental mitigation works to create a site for protected species Utility works, including the installation or diversion of underground utilities within a multi-utility corridor
22-31	E16 and MUT11	Temporary possession required for: Provision for temporary access for environmental mitigation works to create a site for protected species Utility works, including the installation or diversion of underground utilities within a multi-utility corridor
22-32	E16 and MUT11	Temporary possession required for: Provision for temporary access for environmental mitigation works to create a site for protected species Utility works, including the installation or diversion of underground utilities within a multi-utility corridor
22-33	MUT11	Temporary possession required for: Utility works, including the installation or diversion of underground utilities within a multi-utility corridor
22-34	E16 and MUT11	Temporary possession required for: Provision for temporary access for environmental mitigation works to create a site for protected species Utility works, including the installation or diversion of underground utilities within a multi-utility corridor
22-35	E16	Temporary possession required for: Provision for temporary access for environmental mitigation works to create a site for protected species
22-36	MUT11	Temporary possession required for: Utility works, including the installation or diversion of underground utilities within a multi-utility corridor
22-37	E16 and MUT11	Temporary possession required for: Provision for temporary access for environmental mitigation works to create a site for protected species Utility works, including the installation or diversion of underground utilities within a multi-utility corridor

**Table 5: Temporary Possession of Land - by plot number**

Land plans plot ref.	DCO Work No(s).	Purpose for which the land is required:
22-38	MUT11	Temporary possession required for: Utility works, including the installation or diversion of underground utilities within a multi-utility corridor
22-39	E16	Temporary possession required for: Provision for temporary access for environmental mitigation works to create a site for protected species
22-41	MUT11	Temporary possession required for: Utility works, including the installation or diversion of underground utilities within a multi-utility corridor
22-42	MUT11	Temporary possession required for: Utility works, including the installation or diversion of underground utilities within a multi-utility corridor
22-43	MUT11	Temporary possession required for: Utility works, including the installation or diversion of underground utilities within a multi-utility corridor
22-44	MUT11	Temporary possession required for: Utility works, including the installation or diversion of underground utilities within a multi-utility corridor
22-47	E16	Temporary possession required for: Provision for temporary access for environmental mitigation works to create a site for protected species
22-48	E16	Temporary possession required for: Provision for temporary access for environmental mitigation works to create a site for protected species
22-49	MUT11	Temporary possession required for: Utility works, including the installation or diversion of underground utilities within a multi-utility corridor
22-50	MUT11	Temporary possession required for: Utility works, including the installation or diversion of underground utilities within a multi-utility corridor
22-51	MUT11	Temporary possession required for: Utility works, including the installation or diversion of underground utilities within a multi-utility corridor

**Table 5: Temporary Possession of Land - by plot number**

Land plans plot ref.	DCO Work No(s).	Purpose for which the land is required:
22-52	MUT11	Temporary possession required for: Utility works, including the installation or diversion of underground utilities within a multi-utility corridor
22-53	MUT11	Temporary possession required for: Utility works, including the installation or diversion of underground utilities within a multi-utility corridor
22-54	MUT11	Temporary possession required for: Utility works, including the installation or diversion of underground utilities within a multi-utility corridor
22-55	MUT11	Temporary possession required for: Utility works, including the installation or diversion of underground utilities within a multi-utility corridor
22-56	E16	Temporary possession required for: Provision for temporary access for environmental mitigation works to create a site for protected species
22-57	E16	Temporary possession required for: Provision for temporary access for environmental mitigation works to create a site for protected species
22-58	E16	Temporary possession required for: Provision for temporary access for environmental mitigation works to create a site for protected species
22-60	E16	Temporary possession required for: Provision for temporary access for environmental mitigation works to create a site for protected species
22-61	E16	Temporary possession required for: Provision for temporary access for environmental mitigation works to create a site for protected species
22-62	E16	Temporary possession required for: Provision for temporary access for environmental mitigation works to create a site for protected species
22-63	E16	Temporary possession required for: Provision for temporary access for environmental mitigation works to create a site for protected species

**Table 5: Temporary Possession of Land - by plot number**

Land plans plot ref.	DCO Work No(s).	Purpose for which the land is required:
22-64	E16	Temporary possession required for: Provision for temporary access for environmental mitigation works to create a site for protected species
22-65	E16	Temporary possession required for: Provision for temporary access for environmental mitigation works to create a site for protected species
22-66	E16	Temporary possession required for: Provision for temporary access for environmental mitigation works to create a site for protected species
22-67	E16	Temporary possession required for: Provision for temporary access for environmental mitigation works to create a site for protected species
22-68	E16	Temporary possession required for: Provision for temporary access for environmental mitigation works to create a site for protected species
22-69	E16	Temporary possession required for: Provision for temporary access for environmental mitigation works to create a site for protected species
22-70	E16	Temporary possession required for: Provision for temporary access for environmental mitigation works to create a site for protected species
22-71	E16	Temporary possession required for: Provision for temporary access for environmental mitigation works to create a site for protected species
22-73	E16	Temporary possession required for: Provision for temporary access for environmental mitigation works to create a site for protected species
22-74	E16	Temporary possession required for: Provision for temporary access for environmental mitigation works to create a site for protected species
22-75	E16	Temporary possession required for: Provision for temporary access for environmental mitigation works to create a site for protected species

**Table 5: Temporary Possession of Land - by plot number**

Land plans plot ref.	DCO Work No(s).	Purpose for which the land is required:
22-76	E16	Temporary possession required for: Provision for temporary access for environmental mitigation works to create a site for protected species
22-78	E16	Temporary possession required for: Provision for temporary access for environmental mitigation works to create a site for protected species
22-79	E16	Temporary possession required for: Provision for temporary access for environmental mitigation works to create a site for protected species
22-80	E16	Temporary possession required for: Provision for temporary access for environmental mitigation works to create a site for protected species
22-81	E16	Temporary possession required for: Provision for temporary access for environmental mitigation works to create a site for protected species
22-82	E16	Temporary possession required for: Provision for temporary access for environmental mitigation works to create a site for protected species
22-83	E16	Temporary possession required for: Provision for temporary access for environmental mitigation works to create a site for protected species
22-84	E16	Temporary possession required for: Provision for temporary access for environmental mitigation works to create a site for protected species
22-85	E16	Temporary possession required for: Provision for temporary access for environmental mitigation works to create a site for protected species
22-86	E16	Temporary possession required for: Provision for temporary access for environmental mitigation works to create a site for protected species
22-87	E16	Temporary possession required for: Provision for temporary access for environmental mitigation works to create a site for protected species

**Table 5: Temporary Possession of Land - by plot number**

Land plans plot ref.	DCO Work No(s).	Purpose for which the land is required:
22-88	E16	Temporary possession required for: Provision for temporary access for environmental mitigation works to create a site for protected species
22-89	E16	Temporary possession required for: Provision for temporary access for environmental mitigation works to create a site for protected species
22-90	E16	Temporary possession required for: Provision for temporary access for environmental mitigation works to create a site for protected species
22-91	E16	Temporary possession required for: Provision for temporary access for environmental mitigation works to create a site for protected species
22-116	CA5	Temporary possession required for: Temporary construction compound at surface for facilitating main works at the A122 Lower Thames Crossing north portal and tunnel approach, including workers accommodation, batch plants and segment cast factory
23-01	MU29	Temporary possession required for: Utility works, including the installation or diversion of underground utilities within a multi-utility corridor
23-02	MU29	Temporary possession required for: Utility works, including the installation or diversion of underground utilities within a multi-utility corridor
23-03	MU29	Temporary possession required for: Utility works, including the installation or diversion of underground utilities within a multi-utility corridor
23-04	MU29	Temporary possession required for: Utility works, including the installation or diversion of underground utilities within a multi-utility corridor
23-05	MU29	Temporary possession required for: Utility works, including the installation or diversion of underground utilities within a multi-utility corridor
23-06	MU29	Temporary possession required for: Utility works, including the installation or diversion of underground utilities within a multi-utility corridor

**Table 5: Temporary Possession of Land - by plot number**

Land plans plot ref.	DCO Work No(s).	Purpose for which the land is required:
23-07	MU29	Temporary possession required for: Utility works, including the installation or diversion of underground utilities within a multi-utility corridor
23-08	MU29	Temporary possession required for: Utility works, including the installation or diversion of underground utilities within a multi-utility corridor
23-09	MU29	Temporary possession required for: Utility works, including the installation or diversion of underground utilities within a multi-utility corridor
23-10	MU29	Temporary possession required for: Utility works, including the installation or diversion of underground utilities within a multi-utility corridor
23-11	MU29	Temporary possession required for: Utility works, including the installation or diversion of underground utilities within a multi-utility corridor
23-12	MU29	Temporary possession required for: Utility works, including the installation or diversion of underground utilities within a multi-utility corridor
23-13	MU29	Temporary possession required for: Utility works, including the installation or diversion of underground utilities within a multi-utility corridor
23-14	MU29	Temporary possession required for: Utility works, including the installation or diversion of underground utilities within a multi-utility corridor
23-15	MU29	Temporary possession required for: Utility works, including the installation or diversion of underground utilities within a multi-utility corridor
23-16	E18 and MU29	Temporary possession required for: Implementation of environmental mitigation works to create a site for protected species Utility works, including the installation or diversion of underground utilities within a multi-utility corridor
23-17	E18	Temporary possession required for: Provision for access for environmental mitigation works to create a site for protected species

**Table 5: Temporary Possession of Land - by plot number**

Land plans plot ref.	DCO Work No(s).	Purpose for which the land is required:
23-18	MU29	Temporary possession required for: Utility works, including the installation or diversion of underground utilities within a multi-utility corridor
23-20	E18	Temporary possession required for: Provision for access for environmental mitigation works to create a site for protected species
23-21	E18	Temporary possession required for: Implementation of environmental mitigation works to create a site for protected species
23-22	E18	Temporary possession required for: Implementation of environmental mitigation works to create a site for protected species
23-23	CA5	Temporary possession required for: Temporary possession of railway to facilitate the construction of the new A122 Lower Thames Crossing between the north portal and northern end of Tilbury viaduct
23-24	MU27	Temporary possession required for: Utility works, including the installation or diversion of underground utilities within a multi-utility corridor
23-25	MU27	Temporary possession required for: Utility works, including the installation or diversion of underground utilities within a multi-utility corridor
23-26	MU27 and OH4	Temporary possession required for: Utility works, including the installation or diversion of underground utilities within a multi-utility corridor Overhead lines diversion works, including the removal of existing overhead lines and pylons, construction of new overhead lines and pylons and works to existing overhead lines and pylons
23-28	MU27 and OH4	Temporary possession required for: Utility works, including the installation or diversion of underground utilities within a multi-utility corridor Overhead lines diversion works, including the removal of existing overhead lines and pylons, construction of new overhead lines and pylons and works to existing overhead lines and pylons
23-29	MU27, MU28 and OH4	Temporary possession required for: Utility works, including the installation or diversion of underground utilities within a multi-utility corridor



**Table 5: Temporary Possession of Land - by plot number**

Land plans plot ref.	DCO Work No(s).	Purpose for which the land is required:
23-29 Cont'd		Overhead lines diversion works, including the removal of existing overhead lines and pylons, construction of new overhead lines and pylons and works to existing overhead lines and pylons
23-30	CA5, CA5A, MU27, MU28, MU29, MU30, MUT7, MUT8, MUT9, OH3, OH4 and TFGP1	Temporary possession required for: Temporary construction compound at surface for facilitating main works at the A122 Lower Thames Crossing north portal and tunnel approach, including workers accommodation, batch plants and segment cast factory Temporary satellite construction compound at surface for facilitating main works Utility works, including the installation or diversion of underground utilities within a multi-utility corridor Overhead lines diversion works, including the removal of existing overhead lines and pylons, construction of new overhead lines and pylons and works to existing overhead lines and pylons Installation of a high-pressure gas pipeline
23-32	MUT8	Temporary possession required for: Utility works, including the installation or diversion of underground utilities within a multi-utility corridor
23-33	MU28, MU29 and MUT8	Temporary possession required for: Utility works, including the installation or diversion of underground utilities within a multi-utility corridor
23-35	OH5	Temporary possession required for: To facilitate overhead lines diversion works, and to provide temporary storage, laydown areas and working space
23-38	CA5	Temporary possession required for: Temporary possession of railway to facilitate the construction of the new A122 Lower Thames Crossing between the north portal and northern end of Tilbury viaduct
23-39	CA5	Temporary possession required for: Provision for temporary access and traffic management for temporary construction compound facilitating main works at the A122 Lower Thames Crossing north portal and tunnel approach
23-40	CA5	Temporary possession required for: Provision for temporary access and traffic management for temporary construction compound facilitating main works at the A122 Lower Thames Crossing north portal and tunnel approach

**Table 5: Temporary Possession of Land - by plot number**

Land plans plot ref.	DCO Work No(s).	Purpose for which the land is required:
23-41	OH5	Temporary possession required for: Overhead lines diversion works, including the removal of existing overhead lines and pylons, construction of new overhead lines and pylons and works to existing overhead lines and pylons
23-42	CA5	Temporary possession required for: Provision for temporary access and traffic management for temporary construction compound facilitating main works at the A122 Lower Thames Crossing north portal and tunnel approach
23-43	CA5	Temporary possession required for: Temporary construction compound at surface for facilitating main works at the A122 Lower Thames Crossing north portal and tunnel approach, including workers accommodation, batch plants and segment cast factory
23-44	OH4	Temporary possession required for: Provision for access for overhead lines diversion works
23-45	OH4	Temporary possession required for: Provision for access for overhead lines diversion works
23-46	OH5	Temporary possession required for: Overhead lines diversion works, including the removal of existing overhead lines and pylons, construction of new overhead lines and pylons and works to existing overhead lines and pylons
23-47	5K, FCA1, MU33 and OH4	Temporary possession required for: Modification of an existing irrigation reservoir and the diversion and modification of irrigation infrastructure, including possible provision of a new groundwater abstraction well  Construction of a new flood compensation area  Utility works, including the installation or diversion of underground utilities within a multi-utility corridor  Overhead lines diversion works, including the removal of existing overhead lines and pylons, construction of new overhead lines and pylons and works to existing overhead lines and pylons

<b>Table 5: Temporary Possession of Land - by plot number</b>		
<b>Land plans plot ref.</b>	<b>DCO Work No(s).</b>	<b>Purpose for which the land is required:</b>
23-48	OH5	Temporary possession required for: Overhead lines diversion works, including the removal of existing overhead lines and pylons, construction of new overhead lines and pylons and works to existing overhead lines and pylons
23-49	OH4	Temporary possession required for: Provision for access for overhead lines diversion works
23-50	FCA1, MU33, OH4, OH5, OHT2 and ULH12	Temporary possession required for: Construction of a new flood compensation area Utility works, including the installation or diversion of underground utilities within a multi-utility corridor Overhead lines diversion works, including the removal of existing overhead lines and pylons, construction of new overhead lines and pylons and works to existing overhead lines and pylons The establishment of a temporary utilities logistic hub for facilitating utility works
23-52	CA5 and CA5A	Temporary possession required for: Temporary construction compound at surface for facilitating main works at the A122 Lower Thames Crossing north portal and tunnel approach, including workers accommodation, batch plants and segment cast factory Temporary satellite construction compound at surface for facilitating main works
23-53	OH4	Temporary possession required for: Provision for access for overhead lines diversion works
23-54	OH4	Temporary possession required for: Overhead lines diversion works, including the removal of existing overhead lines and pylons, construction of new overhead lines and pylons and works to existing overhead lines and pylons
23-55	OH4	Temporary possession required for: Provision for access for overhead lines diversion works
23-56	OH4	Temporary possession required for: Overhead lines diversion works, including the removal of existing overhead lines and pylons, construction of new overhead lines and pylons and works to existing overhead lines and pylons

**Table 5: Temporary Possession of Land - by plot number**

Land plans plot ref.	DCO Work No(s).	Purpose for which the land is required:
23-57	MU33 and OH4	Temporary possession required for: Utility works, including the installation or diversion of underground utilities within a multi-utility corridor Overhead lines diversion works, including the removal of existing overhead lines and pylons, construction of new overhead lines and pylons and works to existing overhead lines and pylons
23-58	OH4	Temporary possession required for: Provision for access for overhead lines diversion works
23-59	MU28	Temporary possession required for: Utility works, including the installation or diversion of underground utilities within a multi-utility corridor
23-60	OH4	Temporary possession required for: Overhead lines diversion works, including the removal of existing overhead lines and pylons, construction of new overhead lines and pylons and works to existing overhead lines and pylons
23-61	MU28, MU33 and OH4	Temporary possession required for: Utility works, including the installation or diversion of underground utilities within a multi-utility corridor Overhead lines diversion works, including the removal of existing overhead lines and pylons, construction of new overhead lines and pylons and works to existing overhead lines and pylons
23-62	MU28	Temporary possession required for: Utility works, including the installation or diversion of underground utilities within a multi-utility corridor
23-63	MU27, MU28, MU30, MUT9 and OH4	Temporary possession required for: Utility works, including the installation or diversion of underground utilities within a multi-utility corridor Overhead lines diversion works, including the removal of existing overhead lines and pylons, construction of new overhead lines and pylons and works to existing overhead lines and pylons
23-64	MU27, MU28, MU30, MU32, MUT9 and OH4	Temporary possession required for: Utility works, including the installation or diversion of underground utilities within a multi-utility corridor Overhead lines diversion works, including the removal of existing overhead lines and pylons, construction of new overhead lines and pylons and works to existing overhead lines and pylons

**Table 5: Temporary Possession of Land - by plot number**

Land plans plot ref.	DCO Work No(s).	Purpose for which the land is required:
23-65	MU27, MU28, MU30, MUT9 and OH4	Temporary possession required for: Utility works, including the installation or diversion of underground utilities within a multi-utility corridor Overhead lines diversion works, including the removal of existing overhead lines and pylons, construction of new overhead lines and pylons and works to existing overhead lines and pylons
23-66	OH4	Temporary possession required for: Overhead lines diversion works, including the removal of existing overhead lines and pylons, construction of new overhead lines and pylons and works to existing overhead lines and pylons
23-67	OH4	Temporary possession required for: Overhead lines diversion works, including the removal of existing overhead lines and pylons, construction of new overhead lines and pylons and works to existing overhead lines and pylons
23-69	OH4	Temporary possession required for: Overhead lines diversion works, including the removal of existing overhead lines and pylons, construction of new overhead lines and pylons and works to existing overhead lines and pylons
23-71	OH4	Temporary possession required for: Overhead lines diversion works, including the removal of existing overhead lines and pylons, construction of new overhead lines and pylons and works to existing overhead lines and pylons
23-72	MU28, OH3 and OH4	Temporary possession required for: Utility works, including the installation or diversion of underground utilities within a multi-utility corridor Overhead lines diversion works, including the removal of existing overhead lines and pylons, construction of new overhead lines and pylons and works to existing overhead lines and pylons
23-76	5K, FCA1, MU28, MU33 and OH3	Temporary possession required for: Modification of an existing irrigation reservoir and the diversion and modification of irrigation infrastructure, including possible provision of a new groundwater abstraction well Construction of a new flood compensation area Utility works, including the installation or diversion of underground utilities within a multi-utility corridor

**Table 5: Temporary Possession of Land - by plot number**

Land plans plot ref.	DCO Work No(s).	Purpose for which the land is required:
23-76 Cont'd		Overhead lines diversion works, including the removal of existing overhead lines and pylons, construction of new overhead lines and pylons and works to existing overhead lines and pylons
23-88	MU28 and OH3	Temporary possession required for: Utility works, including the installation or diversion of underground utilities within a multi-utility corridor Overhead lines diversion works, including the removal of existing overhead lines and pylons, construction of new overhead lines and pylons and works to existing overhead lines and pylons
23-90	MU28 and OH3	Temporary possession required for: Utility works, including the installation or diversion of underground utilities within a multi-utility corridor Overhead lines diversion works, including the removal of existing overhead lines and pylons, construction of new overhead lines and pylons and works to existing overhead lines and pylons
23-91	MU28 and OH3	Temporary possession required for: Utility works, including the installation or diversion of underground utilities within a multi-utility corridor Overhead lines diversion works, including the removal of existing overhead lines and pylons, construction of new overhead lines and pylons and works to existing overhead lines and pylons
23-95	MU28, MU30, MU31, MU32 and OH3	Temporary possession required for: Utility works, including the installation or diversion of underground utilities within a multi-utility corridor Overhead lines diversion works, including the removal of existing overhead lines and pylons, construction of new overhead lines and pylons and works to existing overhead lines and pylons
23-97	MU30 and OH3	Temporary possession required for: Utility works, including the installation or diversion of underground utilities within a multi-utility corridor Overhead lines diversion works, including the removal of existing overhead lines and pylons, construction of new overhead lines and pylons and works to existing overhead lines and pylons
23-100	CA5 and OH3	Temporary possession required for: Temporary possession of railway to facilitate the construction of the new A122 Lower Thames Crossing between the north portal and northern end of Tilbury viaduct To facilitate overhead lines diversion works, and to provide temporary storage, laydown areas and working space

**Table 5: Temporary Possession of Land - by plot number**

Land plans plot ref.	DCO Work No(s).	Purpose for which the land is required:
23-101	CA5 and OH3	Temporary possession required for: Temporary construction compound at surface for facilitating main works at the A122 Lower Thames Crossing north portal and tunnel approach, including workers accommodation, batch plants and segment cast factory To facilitate overhead lines diversion works, and to provide temporary storage, laydown areas and working space
23-104	MU33	Temporary possession required for: Utility works, including the installation or diversion of underground utilities within a multi-utility corridor
23-105	MU33	Temporary possession required for: Utility works, including the installation or diversion of underground utilities within a multi-utility corridor
23-107	MU33	Temporary possession required for: Utility works, including the installation or diversion of underground utilities within a multi-utility corridor
23-108	5U and MU27	Temporary possession required for: Construction of a new public rights of way along the existing footpath FP200 Utility works, including the installation or diversion of underground utilities within a multi-utility corridor
23-109	MU33	Temporary possession required for: Utility works, including the installation or diversion of underground utilities within a multi-utility corridor
23-110	MU27	Temporary possession required for: Utility works, including the installation or diversion of underground utilities within a multi-utility corridor
23-111	CA5 and OH3	Temporary possession required for: Temporary construction compound at surface for facilitating main works at the A122 Lower Thames Crossing north portal and tunnel approach, including workers accommodation, batch plants and segment cast factory To facilitate overhead lines diversion works, and to provide temporary storage, laydown areas and working space
23-112	MU27	Temporary possession required for: Utility works, including the installation or diversion of underground utilities within a multi-utility corridor

<b>Table 5: Temporary Possession of Land - by plot number</b>		
<b>Land plans plot ref.</b>	<b>DCO Work No(s).</b>	<b>Purpose for which the land is required:</b>
23-114	OH3	Temporary possession required for: To facilitate overhead lines diversion works, and to provide temporary storage, laydown areas and working space
23-115	MU28	Temporary possession required for: To facilitate utility works, and to provide temporary storage, laydown areas and working space
23-116	MU28	Temporary possession required for: To facilitate utility works, and to provide temporary storage, laydown areas and working space
23-119	CA5	Temporary possession required for: Temporary construction compound at surface for facilitating main works at the A122 Lower Thames Crossing north portal and tunnel approach, including workers accommodation, batch plants and segment cast factory
23-120	5U and MU27	Temporary possession required for: Construction of a new public rights of way along the existing footpath FP200 Utility works, including the installation or diversion of underground utilities within a multi-utility corridor
23-122	MU27	Temporary possession required for: Provision for temporary access for utility works
23-123	MU27	Temporary possession required for: Utility works, including the installation or diversion of underground utilities within a multi-utility corridor
23-124	CA5	Temporary possession required for: Temporary construction compound at surface for facilitating main works at the A122 Lower Thames Crossing north portal and tunnel approach, including workers accommodation, batch plants and segment cast factory
23-125	CA5 and MU31	Temporary possession required for: Temporary construction compound at surface for facilitating main works at the A122 Lower Thames Crossing north portal and tunnel approach, including workers accommodation, batch plants and segment cast factory Utility works, including the installation or diversion of underground utilities within a multi-utility corridor



**Table 5: Temporary Possession of Land - by plot number**

Land plans plot ref.	DCO Work No(s).	Purpose for which the land is required:
23-126	CA5	Temporary possession required for: Temporary construction compound at surface for facilitating main works at the A122 Lower Thames Crossing north portal and tunnel approach, including workers accommodation, batch plants and segment cast factory
23-127	MU27	Temporary possession required for: Utility works, including the installation or diversion of underground utilities within a multi-utility corridor
23-128	CA5 and MUT6	Temporary possession required for: Temporary construction compound at surface for facilitating main works at the A122 Lower Thames Crossing north portal and tunnel approach, including workers accommodation, batch plants and segment cast factory Utility works, including the installation or diversion of underground utilities within a multi-utility corridor
23-129	CA5 and MUT6	Temporary possession required for: Temporary construction compound at surface for facilitating main works at the A122 Lower Thames Crossing north portal and tunnel approach, including workers accommodation, batch plants and segment cast factory Utility works, including the installation or diversion of underground utilities within a multi-utility corridor
23-130	CA5 and MUT6	Temporary possession required for: Temporary construction compound at surface for facilitating main works at the A122 Lower Thames Crossing north portal and tunnel approach, including workers accommodation, batch plants and segment cast factory Utility works, including the installation or diversion of underground utilities within a multi-utility corridor
23-132	CA5 and MUT6	Temporary possession required for: Temporary construction compound at surface for facilitating main works at the A122 Lower Thames Crossing north portal and tunnel approach, including workers accommodation, batch plants and segment cast factory Utility works, including the installation or diversion of underground utilities within a multi-utility corridor
23-133	CA5, MU27, MUT10 and MUT6	Temporary possession required for: Temporary construction compound at surface for facilitating main works at the A122 Lower Thames Crossing north portal and tunnel approach, including workers accommodation, batch plants and segment cast factory

**Table 5: Temporary Possession of Land - by plot number**

Land plans plot ref.	DCO Work No(s).	Purpose for which the land is required:
23-133 Cont'd		Utility works, including the installation or diversion of underground utilities within a multi-utility corridor
23-135	CA5 and MUT6	Temporary possession required for: Temporary construction compound at surface for facilitating main works at the A122 Lower Thames Crossing north portal and tunnel approach, including workers accommodation, batch plants and segment cast factory Utility works, including the installation or diversion of underground utilities within a multi-utility corridor
23-136	CA5 and MUT6	Temporary possession required for: Temporary construction compound at surface for facilitating main works at the A122 Lower Thames Crossing north portal and tunnel approach, including workers accommodation, batch plants and segment cast factory Utility works, including the installation or diversion of underground utilities within a multi-utility corridor
23-138	MU27	Temporary possession required for: Utility works, including the installation or diversion of underground utilities within a multi-utility corridor
23-139	CA5 and MUT6	Temporary possession required for: Temporary construction compound at surface for facilitating main works at the A122 Lower Thames Crossing north portal and tunnel approach, including workers accommodation, batch plants and segment cast factory Utility works, including the installation or diversion of underground utilities within a multi-utility corridor
23-142	MU27	Temporary possession required for: Utility works, including the installation or diversion of underground utilities within a multi-utility corridor
23-143	MU27	Temporary possession required for: Utility works, including the installation or diversion of underground utilities within a multi-utility corridor
23-146	MU27	Temporary possession required for: Utility works, including the installation or diversion of underground utilities within a multi-utility corridor
23-148	CA5, MU27, MUT10 and MUT6	Temporary possession required for: Temporary construction compound at surface for facilitating main works at the A122 Lower Thames Crossing north portal and tunnel approach, including workers accommodation, batch plants and segment cast factory

**Table 5: Temporary Possession of Land - by plot number**

Land plans plot ref.	DCO Work No(s).	Purpose for which the land is required:
23-148 Cont'd		Utility works, including the installation or diversion of underground utilities within a multi-utility corridor
23-150	CA5 and MUT6	Temporary possession required for: Temporary construction compound at surface for facilitating main works at the A122 Lower Thames Crossing north portal and tunnel approach, including workers accommodation, batch plants and segment cast factory Utility works, including the installation or diversion of underground utilities within a multi-utility corridor
23-151	CA5 and MUT6	Temporary possession required for: Temporary construction compound at surface for facilitating main works at the A122 Lower Thames Crossing north portal and tunnel approach, including workers accommodation, batch plants and segment cast factory Utility works, including the installation or diversion of underground utilities within a multi-utility corridor
23-153	CA5 and MUT6	Temporary possession required for: Temporary construction compound at surface for facilitating main works at the A122 Lower Thames Crossing north portal and tunnel approach, including workers accommodation, batch plants and segment cast factory Utility works, including the installation or diversion of underground utilities within a multi-utility corridor
23-154	CA5, MUT10 and MUT6	Temporary possession required for: Temporary construction compound at surface for facilitating main works at the A122 Lower Thames Crossing north portal and tunnel approach, including workers accommodation, batch plants and segment cast factory Utility works, including the installation or diversion of underground utilities within a multi-utility corridor
23-155	CA5	Temporary possession required for: Temporary construction compound at surface for facilitating main works at the A122 Lower Thames Crossing north portal and tunnel approach, including workers accommodation, batch plants and segment cast factory
23-157	CA5, MUT10 and MUT6	Temporary possession required for: Temporary construction compound at surface for facilitating main works at the A122 Lower Thames Crossing north portal and tunnel approach, including workers accommodation, batch plants and segment cast factory Utility works, including the installation or diversion of underground utilities within a multi-utility corridor

**Table 5: Temporary Possession of Land - by plot number**

Land plans plot ref.	DCO Work No(s).	Purpose for which the land is required:
23-159	CA5	Temporary possession required for: Temporary construction compound at surface for facilitating main works at the A122 Lower Thames Crossing north portal and tunnel approach, including workers accommodation, batch plants and segment cast factory
23-160	5R	Temporary possession required for: To facilitate the construction of a new public right of way along the eastern section of FP200, and to provide temporary storage, laydown areas and working space
23-161	CA5 and MUT6	Temporary possession required for: Temporary construction compound at surface for facilitating main works at the A122 Lower Thames Crossing north portal and tunnel approach, including workers accommodation, batch plants and segment cast factory Utility works, including the installation or diversion of underground utilities within a multi-utility corridor
23-162	CA5 and MUT6	Temporary possession required for: Temporary construction compound at surface for facilitating main works at the A122 Lower Thames Crossing north portal and tunnel approach, including workers accommodation, batch plants and segment cast factory Utility works, including the installation or diversion of underground utilities within a multi-utility corridor
23-163	E16	Temporary possession required for: Provision for temporary access for environmental mitigation works to create a site for protected species
23-164	E16	Temporary possession required for: Provision for temporary access for environmental mitigation works to create a site for protected species
23-165	E16	Temporary possession required for: Provision for temporary access for environmental mitigation works to create a site for protected species
23-166	CA5	Temporary possession required for: Temporary construction compound at surface for facilitating main works at the A122 Lower Thames Crossing north portal and tunnel approach, including workers accommodation, batch plants and segment cast factory

**Table 5: Temporary Possession of Land - by plot number**

Land plans plot ref.	DCO Work No(s).	Purpose for which the land is required:
23-167	CA5	Temporary possession required for: Temporary construction compound at surface for facilitating main works at the A122 Lower Thames Crossing north portal and tunnel approach, including workers accommodation, batch plants and segment cast factory
23-168	E16	Temporary possession required for: Provision for temporary access for environmental mitigation works to create a site for protected species
23-169	MUT6	Temporary possession required for: Utility works, including the installation or diversion of underground utilities within a multi-utility corridor
23-170	MU29	Temporary possession required for: Utility works, including the installation or diversion of underground utilities within a multi-utility corridor
23-174	CA5	Temporary possession required for: Temporary construction compound at surface for facilitating main works at the A122 Lower Thames Crossing north portal and tunnel approach, including workers accommodation, batch plants and segment cast factory
23-175	MUT6	Temporary possession required for: Utility works, including the installation or diversion of underground utilities within a multi-utility corridor
23-176	MUT6	Temporary possession required for: Utility works, including the installation or diversion of underground utilities within a multi-utility corridor
23-177	MUT6	Temporary possession required for: Utility works, including the installation or diversion of underground utilities within a multi-utility corridor
23-178	MU33	Temporary possession required for: Utility works, including the installation or diversion of underground utilities within a multi-utility corridor
23-179	MU33	Temporary possession required for: Utility works, including the installation or diversion of underground utilities within a multi-utility corridor
23-180	MU28	Temporary possession required for: To facilitate utility works, and to provide temporary storage, laydown areas and working space

**Table 5: Temporary Possession of Land - by plot number**

Land plans plot ref.	DCO Work No(s).	Purpose for which the land is required:
23-181	E18, MU29 and MUT8	Temporary possession required for: Implementation of environmental mitigation works to create a site for protected species Utility works, including the installation or diversion of underground utilities within a multi-utility corridor
23-182	MUT8	Temporary possession required for: Utility works, including the installation or diversion of underground utilities within a multi-utility corridor
23-183	MUT8	Temporary possession required for: Utility works, including the installation or diversion of underground utilities within a multi-utility corridor
23-184	MUT8	Temporary possession required for: Utility works, including the installation or diversion of underground utilities within a multi-utility corridor
23-185	MUT8	Temporary possession required for: Utility works, including the installation or diversion of underground utilities within a multi-utility corridor
23-186	MUT8	Temporary possession required for: Utility works, including the installation or diversion of underground utilities within a multi-utility corridor
24-01	MU35	Temporary possession required for: Utility works, including the installation or diversion of underground utilities within a multi-utility corridor
24-03	MU35	Temporary possession required for: Utility works, including the installation or diversion of underground utilities within a multi-utility corridor
24-05	MU35	Temporary possession required for: Utility works, including the installation or diversion of underground utilities within a multi-utility corridor
24-06	MU37, OH6 and OH7	Temporary possession required for: Provision for access for utility works Provision for access for overhead lines diversion works

**Table 5: Temporary Possession of Land - by plot number**

Land plans plot ref.	DCO Work No(s).	Purpose for which the land is required:
24-07	MU37, OH6 and OH7	Temporary possession required for: Provision for access for utility works Provision for access for overhead lines diversion works
24-08	MU37, OH6 and OH7	Temporary possession required for: Utility works, including the installation or diversion of underground utilities within a multi-utility corridor Overhead lines diversion works, including the removal of existing overhead lines and pylons, construction of new overhead lines and pylons and works to existing overhead lines and pylons
24-09	6B	Temporary possession required for: To facilitate the construction of a new bridge to carry the realigned Muckingford Road over the new A122 Lower Thames Crossing, and to provide temporary storage, laydown areas and working space
24-12	MU37, OH6 and OH7	Temporary possession required for: Provision for access for utility works Provision for access for overhead lines diversion works
24-17	OH5	Temporary possession required for: Provision for access for overhead lines diversion works
24-22	OH5	Temporary possession required for: Provision for access for overhead lines diversion works
24-23	OH5	Temporary possession required for: Provision for access for overhead lines diversion works
24-24	MU37	Temporary possession required for: To facilitate utility works, and to provide temporary storage, laydown areas and working space
24-25	MU37, OH6 and OH7	Temporary possession required for: Utility works, including the installation or diversion of underground utilities within a multi-utility corridor

**Table 5: Temporary Possession of Land - by plot number**

Land plans plot ref.	DCO Work No(s).	Purpose for which the land is required:
24-25 Cont'd		Overhead lines diversion works, including the removal of existing overhead lines and pylons, construction of new overhead lines and pylons and works to existing overhead lines and pylons
24-26	MU37	Temporary possession required for: To facilitate utility works, and to provide temporary storage, laydown areas and working space
24-27	OH5	Temporary possession required for: Provision for access for overhead lines diversion works
24-28	OH5	Temporary possession required for: Provision for access for overhead lines diversion works
24-29	OH5	Temporary possession required for: Provision for access for overhead lines diversion works
24-30	MU37, OH6 and OH7	Temporary possession required for: Utility works, including the installation or diversion of underground utilities within a multi-utility corridor Overhead lines diversion works, including the removal of existing overhead lines and pylons, construction of new overhead lines and pylons and works to existing overhead lines and pylons
24-31	OH5	Temporary possession required for: Provision for access for overhead lines diversion works
24-32	MU37, OH6 and OH7	Temporary possession required for: Utility works, including the installation or diversion of underground utilities within a multi-utility corridor Overhead lines diversion works, including the removal of existing overhead lines and pylons, construction of new overhead lines and pylons and works to existing overhead lines and pylons
24-34	OH6 and OH7	Temporary possession required for: Overhead lines diversion works, including the removal of existing overhead lines and pylons, construction of new overhead lines and pylons and works to existing overhead lines and pylons
24-42	OH5	Temporary possession required for: Provision for access for overhead lines diversion works



**Table 5: Temporary Possession of Land - by plot number**

Land plans plot ref.	DCO Work No(s).	Purpose for which the land is required:
24-43	MU36 and OH5	Temporary possession required for: Utility works, including the installation or diversion of underground utilities within a multi-utility corridor Provision for access for overhead lines diversion works
24-45	MU34, MU36 and OH5	Temporary possession required for: Utility works, including the installation or diversion of underground utilities within a multi-utility corridor Overhead lines diversion works, including the removal of existing overhead lines and pylons, construction of new overhead lines and pylons and works to existing overhead lines and pylons
24-46	MU36	Temporary possession required for: Utility works, including the installation or diversion of underground utilities within a multi-utility corridor
24-47	OH5	Temporary possession required for: To facilitate overhead lines diversion works, and to provide temporary storage, laydown areas and working space
24-48	OH5	Temporary possession required for: To facilitate overhead lines diversion works, and to provide temporary storage, laydown areas and working space
24-49	MU36 and OH5	Temporary possession required for: Utility works, including the installation or diversion of underground utilities within a multi-utility corridor Provision for access for overhead lines diversion works
24-53	OH5	Temporary possession required for: Overhead lines diversion works, including the removal of existing overhead lines and pylons, construction of new overhead lines and pylons and works to existing overhead lines and pylons
24-56	MU36	Temporary possession required for: Utility works, including the installation or diversion of underground utilities within a multi-utility corridor
24-59	MU36	Temporary possession required for: Utility works, including the installation or diversion of underground utilities within a multi-utility corridor

**Table 5: Temporary Possession of Land - by plot number**

Land plans plot ref.	DCO Work No(s).	Purpose for which the land is required:
24-62	MU34, MU36 and OH5	Temporary possession required for: Utility works, including the installation or diversion of underground utilities within a multi-utility corridor Overhead lines diversion works, including the removal of existing overhead lines and pylons, construction of new overhead lines and pylons and works to existing overhead lines and pylons
24-63	OH5	Temporary possession required for: Overhead lines diversion works, including the removal of existing overhead lines and pylons, construction of new overhead lines and pylons and works to existing overhead lines and pylons
24-67	OH5	Temporary possession required for: Overhead lines diversion works, including the removal of existing overhead lines and pylons, construction of new overhead lines and pylons and works to existing overhead lines and pylons
24-68	MU36	Temporary possession required for: Utility works, including the installation or diversion of underground utilities within a multi-utility corridor
24-69	OH5	Temporary possession required for: Overhead lines diversion works, including the removal of existing overhead lines and pylons, construction of new overhead lines and pylons and works to existing overhead lines and pylons
24-71	MU36	Temporary possession required for: Temporary possession of property, to facilitate the installation or diversion of underground utilities within a multi-utility corridor
24-74	OH5	Temporary possession required for: To facilitate overhead lines diversion works, and to provide temporary storage, laydown areas and working space
24-80	OH5	Temporary possession required for: Overhead lines diversion works, including the removal of existing overhead lines and pylons, construction of new overhead lines and pylons and works to existing overhead lines and pylons
24-81	OH5	Temporary possession required for: Overhead lines diversion works, including the removal of existing overhead lines and pylons, construction of new overhead lines and pylons and works to existing overhead lines and pylons

**Table 5: Temporary Possession of Land - by plot number**

Land plans plot ref.	DCO Work No(s).	Purpose for which the land is required:
24-82	OH5 and ULH12	Temporary possession required for: Overhead lines diversion works, including the removal of existing overhead lines and pylons, construction of new overhead lines and pylons and works to existing overhead lines and pylons The establishment of a temporary utilities logistic hub for facilitating utility works
24-83	OH3, OH4, OHT2 and OHT3	Temporary possession required for: Overhead lines diversion works, including the removal of existing overhead lines and pylons, construction of new overhead lines and pylons and works to existing overhead lines and pylons
24-84	OH3, OH4 and OHT2	Temporary possession required for: Overhead lines diversion works, including the removal of existing overhead lines and pylons, construction of new overhead lines and pylons and works to existing overhead lines and pylons
24-90	MU36	Temporary possession required for: Utility works, including the installation or diversion of underground utilities within a multi-utility corridor
24-91	MU36, OH3, OH4 and OHT2	Temporary possession required for: Utility works, including the installation or diversion of underground utilities within a multi-utility corridor Overhead lines diversion works, including the removal of existing overhead lines and pylons, construction of new overhead lines and pylons and works to existing overhead lines and pylons
24-92	OH3, OH4, OHT2 and OHT3	Temporary possession required for: Overhead lines diversion works, including the removal of existing overhead lines and pylons, construction of new overhead lines and pylons and works to existing overhead lines and pylons
24-93	OH3, OH4, OHT2 and OHT3	Temporary possession required for: Overhead lines diversion works, including the removal of existing overhead lines and pylons, construction of new overhead lines and pylons and works to existing overhead lines and pylons
24-95	MU28, MU36, MUT6, OH3, OH4, OHT2 and OHT3	Temporary possession required for: Utility works, including the installation or diversion of underground utilities within a multi-utility corridor Overhead lines diversion works, including the removal of existing overhead lines and pylons, construction of new overhead lines and pylons and works to existing overhead lines and pylons

**Table 5: Temporary Possession of Land - by plot number**

Land plans plot ref.	DCO Work No(s).	Purpose for which the land is required:
24-96	MU36, OH4 and OHT2	Temporary possession required for: Utility works, including the installation or diversion of underground utilities within a multi-utility corridor Overhead lines diversion works, including the removal of existing overhead lines and pylons, construction of new overhead lines and pylons and works to existing overhead lines and pylons
24-98	OH3, OH4, OHT2 and OHT3	Temporary possession required for: Overhead lines diversion works, including the removal of existing overhead lines and pylons, construction of new overhead lines and pylons and works to existing overhead lines and pylons
24-99	OH3, OH4, OHT2 and OHT3	Temporary possession required for: Overhead lines diversion works, including the removal of existing overhead lines and pylons, construction of new overhead lines and pylons and works to existing overhead lines and pylons
24-100	MU28, MU36, OH3, OH4, OHT2 and OHT3	Temporary possession required for: Utility works, including the installation or diversion of underground utilities within a multi-utility corridor Overhead lines diversion works, including the removal of existing overhead lines and pylons, construction of new overhead lines and pylons and works to existing overhead lines and pylons
24-103	MU36, OH4 and OHT2	Temporary possession required for: Utility works, including the installation or diversion of underground utilities within a multi-utility corridor Overhead lines diversion works, including the removal of existing overhead lines and pylons, construction of new overhead lines and pylons and works to existing overhead lines and pylons
24-105	MU36, OH4 and OHT2	Temporary possession required for: Utility works, including the installation or diversion of underground utilities within a multi-utility corridor Overhead lines diversion works, including the removal of existing overhead lines and pylons, construction of new overhead lines and pylons and works to existing overhead lines and pylons
24-109	MU36, OH4, OHT2 and OHT3	Temporary possession required for: Utility works, including the installation or diversion of underground utilities within a multi-utility corridor Overhead lines diversion works, including the removal of existing overhead lines and pylons, construction of new overhead lines and pylons and works to existing overhead lines and pylons

**Table 5: Temporary Possession of Land - by plot number**

Land plans plot ref.	DCO Work No(s).	Purpose for which the land is required:
24-112	MU34 and OH4	Temporary possession required for: Utility works, including the installation or diversion of underground utilities within a multi-utility corridor Overhead lines diversion works, including the removal of existing overhead lines and pylons, construction of new overhead lines and pylons and works to existing overhead lines and pylons
24-113	MU34 and OH4	Temporary possession required for: Utility works, including the installation or diversion of underground utilities within a multi-utility corridor Overhead lines diversion works, including the removal of existing overhead lines and pylons, construction of new overhead lines and pylons and works to existing overhead lines and pylons
24-120	5W and OH4	Temporary possession required for: Construction of a new public right of way between the new public right of way underneath the Tilbury viaduct and footpath FP61 Overhead lines diversion works, including the removal of existing overhead lines and pylons, construction of new overhead lines and pylons and works to existing overhead lines and pylons
24-121	5W and OH4	Temporary possession required for: Construction of a new public right of way between the new public right of way underneath the Tilbury viaduct and footpath FP61 Overhead lines diversion works, including the removal of existing overhead lines and pylons, construction of new overhead lines and pylons and works to existing overhead lines and pylons
24-123	5W and OH4	Temporary possession required for: Construction of a new public right of way between the new public right of way underneath the Tilbury viaduct and footpath FP61 Overhead lines diversion works, including the removal of existing overhead lines and pylons, construction of new overhead lines and pylons and works to existing overhead lines and pylons
24-124	5W, MU28, OH3 and OH4	Temporary possession required for: Construction of a new public right of way between the new public right of way underneath the Tilbury viaduct and footpath FP61 Utility works, including the installation or diversion of underground utilities within a multi-utility corridor Overhead lines diversion works, including the removal of existing overhead lines and pylons, construction of new overhead lines and pylons and works to existing overhead lines and pylons
24-125	OH3	Temporary possession required for: To facilitate overhead lines diversion works, and to provide temporary storage, laydown areas and working space

**Table 5: Temporary Possession of Land - by plot number**

Land plans plot ref.	DCO Work No(s).	Purpose for which the land is required:
24-126	MU36	Temporary possession required for: Utility works, including the installation or diversion of underground utilities within a multi-utility corridor
24-128	OH3	Temporary possession required for: To facilitate overhead lines diversion works, and to provide temporary storage, laydown areas and working space
24-129	MU36	Temporary possession required for: Utility works, including the installation or diversion of underground utilities within a multi-utility corridor
24-130	MU36	Temporary possession required for: Utility works, including the installation or diversion of underground utilities within a multi-utility corridor
24-133	MUT6	Temporary possession required for: Utility works, including the installation or diversion of underground utilities within a multi-utility corridor
24-136	MU34, MU35, MU36, MUT6 and OH4	Temporary possession required for: Utility works, including the installation or diversion of underground utilities within a multi-utility corridor Provision for access for overhead lines diversion works
24-139	MUT6	Temporary possession required for: To facilitate utility works, and to provide temporary storage, laydown areas and working space
24-153	MU34	Temporary possession required for: Utility works, including the installation or diversion of underground utilities within a multi-utility corridor
24-160	MU35	Temporary possession required for: Utility works, including the installation or diversion of underground utilities within a multi-utility corridor
24-161	MU35	Temporary possession required for: Utility works, including the installation or diversion of underground utilities within a multi-utility corridor
24-162	MU35	Temporary possession required for: Utility works, including the installation or diversion of underground utilities within a multi-utility corridor

**Table 5: Temporary Possession of Land - by plot number**

Land plans plot ref.	DCO Work No(s).	Purpose for which the land is required:
24-163	MU35	Temporary possession required for: Utility works, including the installation or diversion of underground utilities within a multi-utility corridor
24-164	6B	Temporary possession required for: To facilitate the construction of a new bridge to carry the realigned Muckingford Road over the new A122 Lower Thames Crossing, and to provide temporary storage, laydown areas and working space
24-166	6B	Temporary possession required for: To facilitate the construction of a new bridge to carry the realigned Muckingford Road over the new A122 Lower Thames Crossing, and to provide temporary storage, laydown areas and working space
24-167	6B	Temporary possession required for: To facilitate the construction of a new bridge to carry the realigned Muckingford Road over the new A122 Lower Thames Crossing, and to provide temporary storage, laydown areas and working space
24-171	6B	Temporary possession required for: To facilitate the construction of a new bridge to carry the realigned Muckingford Road over the new A122 Lower Thames Crossing, and to provide temporary storage, laydown areas and working space
24-172	6B	Temporary possession required for: To facilitate the construction of a new bridge to carry the realigned Muckingford Road over the new A122 Lower Thames Crossing, and to provide temporary storage, laydown areas and working space
24-173	6B	Temporary possession required for: To facilitate the construction of a new bridge to carry the realigned Muckingford Road over the new A122 Lower Thames Crossing, and to provide temporary storage, laydown areas and working space
24-175	6B	Temporary possession required for: To facilitate the construction of a new bridge to carry the realigned Muckingford Road over the new A122 Lower Thames Crossing, and to provide temporary storage, laydown areas and working space

**Table 5: Temporary Possession of Land - by plot number**

Land plans plot ref.	DCO Work No(s).	Purpose for which the land is required:
24-178	6B	Temporary possession required for: To facilitate the construction of a new bridge to carry the realigned Muckingford Road over the new A122 Lower Thames Crossing, and to provide temporary storage, laydown areas and working space
24-180	6B	Temporary possession required for: To facilitate the construction of a new bridge to carry the realigned Muckingford Road over the new A122 Lower Thames Crossing, and to provide temporary storage, laydown areas and working space
24-181	6B	Temporary possession required for: To facilitate the construction of a new bridge to carry the realigned Muckingford Road over the new A122 Lower Thames Crossing, and to provide temporary storage, laydown areas and working space
24-183	6B	Temporary possession required for: To facilitate the construction of a new bridge to carry the realigned Muckingford Road over the new A122 Lower Thames Crossing, and to provide temporary storage, laydown areas and working space
24-186	6B	Temporary possession required for: To facilitate the construction of a new bridge to carry the realigned Muckingford Road over the new A122 Lower Thames Crossing, and to provide temporary storage, laydown areas and working space
24-187	6B	Temporary possession required for: To facilitate the construction of a new bridge to carry the realigned Muckingford Road over the new A122 Lower Thames Crossing, and to provide temporary storage, laydown areas and working space
24-188	6B	Temporary possession required for: To facilitate the construction of a new bridge to carry the realigned Muckingford Road over the new A122 Lower Thames Crossing, and to provide temporary storage, laydown areas and working space
24-189	6B	Temporary possession required for: To facilitate the construction of a new bridge to carry the realigned Muckingford Road over the new A122 Lower Thames Crossing, and to provide temporary storage, laydown areas and working space



**Table 5: Temporary Possession of Land - by plot number**

Land plans plot ref.	DCO Work No(s).	Purpose for which the land is required:
24-190	6B	Temporary possession required for: To facilitate the construction of a new bridge to carry the realigned Muckingford Road over the new A122 Lower Thames Crossing, and to provide temporary storage, laydown areas and working space
24-191	5W, MU28, MU34, MUT6, OH3 and OH4	Temporary possession required for: Construction of a new public right of way between the new public right of way underneath the Tilbury viaduct and footpath FP61 Utility works, including the installation or diversion of underground utilities within a multi-utility corridor Overhead lines diversion works, including the removal of existing overhead lines and pylons, construction of new overhead lines and pylons and works to existing overhead lines and pylons
24-192	5W and MUT6	Temporary possession required for: Construction of a new public right of way between the new public right of way underneath the Tilbury viaduct and footpath FP61 Utility works, including the installation or diversion of underground utilities within a multi-utility corridor
24-193	5W and MUT6	Temporary possession required for: Construction of a new public right of way between the new public right of way underneath the Tilbury viaduct and footpath FP61 Utility works, including the installation or diversion of underground utilities within a multi-utility corridor
24-194	5W	Temporary possession required for: Construction of a new public right of way between the new public right of way underneath the Tilbury viaduct and footpath FP61 Temporary possession required for:
24-196	5W	Construction of a new public right of way between the new public right of way underneath the Tilbury viaduct and footpath FP61 Temporary possession required for: Construction of a new public right of way between the new public right of way underneath the Tilbury viaduct and footpath FP61
24-197	5W	Temporary possession required for: Construction of a new public right of way between the new public right of way underneath the Tilbury viaduct and footpath FP61

**Table 5: Temporary Possession of Land - by plot number**

Land plans plot ref.	DCO Work No(s).	Purpose for which the land is required:
24-198	5W	Temporary possession required for: Construction of a new public right of way between the new public right of way underneath the Tilbury viaduct and footpath FP61
24-199	5W	Temporary possession required for: Construction of a new public right of way between the new public right of way underneath the Tilbury viaduct and footpath FP61
25-01	MUT14	Temporary possession required for: Utility works, including the installation or diversion of underground utilities within a multi-utility corridor
25-02	MUT14	Temporary possession required for: Utility works, including the installation or diversion of underground utilities within a multi-utility corridor
25-03	MUT14	Temporary possession required for: Utility works, including the installation or diversion of underground utilities within a multi-utility corridor
25-04	MUT14	Temporary possession required for: Utility works, including the installation or diversion of underground utilities within a multi-utility corridor
25-05	MUT14	Temporary possession required for: Utility works, including the installation or diversion of underground utilities within a multi-utility corridor
25-06	MUT14	Temporary possession required for: Utility works, including the installation or diversion of underground utilities within a multi-utility corridor
25-07	MUT14	Temporary possession required for: Utility works, including the installation or diversion of underground utilities within a multi-utility corridor
25-08	MUT14	Temporary possession required for: Utility works, including the installation or diversion of underground utilities within a multi-utility corridor
25-09	MUT14	Temporary possession required for: Utility works, including the installation or diversion of underground utilities within a multi-utility corridor

**Table 5: Temporary Possession of Land - by plot number**

Land plans plot ref.	DCO Work No(s).	Purpose for which the land is required:
25-10	MUT14	Temporary possession required for: Utility works, including the installation or diversion of underground utilities within a multi-utility corridor
25-11	MUT14	Temporary possession required for: Utility works, including the installation or diversion of underground utilities within a multi-utility corridor
25-12	MUT14	Temporary possession required for: Utility works, including the installation or diversion of underground utilities within a multi-utility corridor
25-13	MUT14	Temporary possession required for: Utility works, including the installation or diversion of underground utilities within a multi-utility corridor
25-14	MUT14	Temporary possession required for: Utility works, including the installation or diversion of underground utilities within a multi-utility corridor
25-15	MUT14	Temporary possession required for: Utility works, including the installation or diversion of underground utilities within a multi-utility corridor
25-16	MUT14	Temporary possession required for: Utility works, including the installation or diversion of underground utilities within a multi-utility corridor
25-17	MUT14	Temporary possession required for: Utility works, including the installation or diversion of underground utilities within a multi-utility corridor
25-18	MUT14	Temporary possession required for: Utility works, including the installation or diversion of underground utilities within a multi-utility corridor
25-19	MUT14	Temporary possession required for: Utility works, including the installation or diversion of underground utilities within a multi-utility corridor
25-20	MUT14	Temporary possession required for: Utility works, including the installation or diversion of underground utilities within a multi-utility corridor

**Table 5: Temporary Possession of Land - by plot number**

Land plans plot ref.	DCO Work No(s).	Purpose for which the land is required:
25-21	MUT14	Temporary possession required for: Utility works, including the installation or diversion of underground utilities within a multi-utility corridor
25-22	MUT14	Temporary possession required for: Utility works, including the installation or diversion of underground utilities within a multi-utility corridor
25-23	MUT14	Temporary possession required for: Utility works, including the installation or diversion of underground utilities within a multi-utility corridor
25-24	MUT14	Temporary possession required for: Utility works, including the installation or diversion of underground utilities within a multi-utility corridor
25-25	MUT14	Temporary possession required for: Utility works, including the installation or diversion of underground utilities within a multi-utility corridor
25-26	MUT14	Temporary possession required for: Utility works, including the installation or diversion of underground utilities within a multi-utility corridor
25-27	MUT14	Temporary possession required for: Utility works, including the installation or diversion of underground utilities within a multi-utility corridor
25-28	MUT14	Temporary possession required for: Utility works, including the installation or diversion of underground utilities within a multi-utility corridor
25-29	MUT14	Temporary possession required for: Utility works, including the installation or diversion of underground utilities within a multi-utility corridor
25-30	MUT14	Temporary possession required for: Utility works, including the installation or diversion of underground utilities within a multi-utility corridor
25-31	MUT14	Temporary possession required for: Utility works, including the installation or diversion of underground utilities within a multi-utility corridor

**Table 5: Temporary Possession of Land - by plot number**

Land plans plot ref.	DCO Work No(s).	Purpose for which the land is required:
25-32	MUT14	Temporary possession required for: Utility works, including the installation or diversion of underground utilities within a multi-utility corridor
25-33	MUT14	Temporary possession required for: Utility works, including the installation or diversion of underground utilities within a multi-utility corridor
25-34	MUT14	Temporary possession required for: Utility works, including the installation or diversion of underground utilities within a multi-utility corridor
25-35	MUT14	Temporary possession required for: Utility works, including the installation or diversion of underground utilities within a multi-utility corridor
25-36	MUT14	Temporary possession required for: Utility works, including the installation or diversion of underground utilities within a multi-utility corridor
25-37	MUT14	Temporary possession required for: Utility works, including the installation or diversion of underground utilities within a multi-utility corridor
25-38	MUT14	Temporary possession required for: Utility works, including the installation or diversion of underground utilities within a multi-utility corridor
25-39	MUT14	Temporary possession required for: Utility works, including the installation or diversion of underground utilities within a multi-utility corridor
25-40	MUT14	Temporary possession required for: Utility works, including the installation or diversion of underground utilities within a multi-utility corridor
25-41	MUT14	Temporary possession required for: Utility works, including the installation or diversion of underground utilities within a multi-utility corridor
25-42	MUT14	Temporary possession required for: Utility works, including the installation or diversion of underground utilities within a multi-utility corridor

**Table 5: Temporary Possession of Land - by plot number**

Land plans plot ref.	DCO Work No(s).	Purpose for which the land is required:
25-43	MUT14	Temporary possession required for: Utility works, including the installation or diversion of underground utilities within a multi-utility corridor
25-44	MUT14	Temporary possession required for: Utility works, including the installation or diversion of underground utilities within a multi-utility corridor
25-45	MUT14	Temporary possession required for: Utility works, including the installation or diversion of underground utilities within a multi-utility corridor
25-46	MUT14	Temporary possession required for: Utility works, including the installation or diversion of underground utilities within a multi-utility corridor
25-47	MUT14	Temporary possession required for: Utility works, including the installation or diversion of underground utilities within a multi-utility corridor
25-48	MUT14	Temporary possession required for: Utility works, including the installation or diversion of underground utilities within a multi-utility corridor
25-49	MUT14	Temporary possession required for: Utility works, including the installation or diversion of underground utilities within a multi-utility corridor
25-50	MUT14	Temporary possession required for: Utility works, including the installation or diversion of underground utilities within a multi-utility corridor
25-51	MUT14	Temporary possession required for: Utility works, including the installation or diversion of underground utilities within a multi-utility corridor
25-52	MUT14	Temporary possession required for: Utility works, including the installation or diversion of underground utilities within a multi-utility corridor
25-53	MUT14	Temporary possession required for: Utility works, including the installation or diversion of underground utilities within a multi-utility corridor

**Table 5: Temporary Possession of Land - by plot number**

Land plans plot ref.	DCO Work No(s).	Purpose for which the land is required:
25-54	MUT14	Temporary possession required for: Utility works, including the installation or diversion of underground utilities within a multi-utility corridor
25-55	MUT14	Temporary possession required for: Utility works, including the installation or diversion of underground utilities within a multi-utility corridor
25-56	MUT14	Temporary possession required for: Utility works, including the installation or diversion of underground utilities within a multi-utility corridor
25-57	MUT14	Temporary possession required for: Utility works, including the installation or diversion of underground utilities within a multi-utility corridor
25-58	MUT14	Temporary possession required for: Utility works, including the installation or diversion of underground utilities within a multi-utility corridor
25-59	MUT14	Temporary possession required for: Utility works, including the installation or diversion of underground utilities within a multi-utility corridor
25-60	MUT14	Temporary possession required for: Utility works, including the installation or diversion of underground utilities within a multi-utility corridor
25-61	MUT14	Temporary possession required for: Utility works, including the installation or diversion of underground utilities within a multi-utility corridor
25-62	MUT14	Temporary possession required for: Utility works, including the installation or diversion of underground utilities within a multi-utility corridor
25-63	MUT14	Temporary possession required for: Utility works, including the installation or diversion of underground utilities within a multi-utility corridor
25-64	MUT14	Temporary possession required for: Utility works, including the installation or diversion of underground utilities within a multi-utility corridor

**Table 5: Temporary Possession of Land - by plot number**

Land plans plot ref.	DCO Work No(s).	Purpose for which the land is required:
25-65	MUT14	Temporary possession required for: Utility works, including the installation or diversion of underground utilities within a multi-utility corridor
25-66	MUT14	Temporary possession required for: Utility works, including the installation or diversion of underground utilities within a multi-utility corridor
25-67	MUT14	Temporary possession required for: Utility works, including the installation or diversion of underground utilities within a multi-utility corridor
25-68	MUT14	Temporary possession required for: Utility works, including the installation or diversion of underground utilities within a multi-utility corridor
25-69	MUT14	Temporary possession required for: Utility works, including the installation or diversion of underground utilities within a multi-utility corridor
25-70	MUT14	Temporary possession required for: Utility works, including the installation or diversion of underground utilities within a multi-utility corridor
25-71	MUT14	Temporary possession required for: Utility works, including the installation or diversion of underground utilities within a multi-utility corridor
25-72	MUT14	Temporary possession required for: Utility works, including the installation or diversion of underground utilities within a multi-utility corridor
25-73	MUT14	Temporary possession required for: Utility works, including the installation or diversion of underground utilities within a multi-utility corridor
25-74	MUT14	Temporary possession required for: Utility works, including the installation or diversion of underground utilities within a multi-utility corridor
25-75	MUT14	Temporary possession required for: Utility works, including the installation or diversion of underground utilities within a multi-utility corridor



**Table 5: Temporary Possession of Land - by plot number**

Land plans plot ref.	DCO Work No(s).	Purpose for which the land is required:
25-76	MUT14	Temporary possession required for: Utility works, including the installation or diversion of underground utilities within a multi-utility corridor
25-77	MUT14	Temporary possession required for: Utility works, including the installation or diversion of underground utilities within a multi-utility corridor
25-78	MUT14	Temporary possession required for: Utility works, including the installation or diversion of underground utilities within a multi-utility corridor
25-79	MUT14	Temporary possession required for: To facilitate utility works, and to provide temporary storage, laydown areas and working space
25-80	MUT14	Temporary possession required for: To facilitate utility works, and to provide temporary storage, laydown areas and working space
25-81	MUT14	Temporary possession required for: Utility works, including the installation or diversion of underground utilities within a multi-utility corridor
25-82	MUT14	Temporary possession required for: Utility works, including the installation or diversion of underground utilities within a multi-utility corridor
25-83	MUT14	Temporary possession required for: Utility works, including the installation or diversion of underground utilities within a multi-utility corridor
25-84	MUT14	Temporary possession required for: Utility works, including the installation or diversion of underground utilities within a multi-utility corridor
25-85	MUT14	Temporary possession required for: Utility works, including the installation or diversion of underground utilities within a multi-utility corridor
25-86	MUT14	Temporary possession required for: Utility works, including the installation or diversion of underground utilities within a multi-utility corridor

**Table 5: Temporary Possession of Land - by plot number**

Land plans plot ref.	DCO Work No(s).	Purpose for which the land is required:
25-87	MUT14	Temporary possession required for: Utility works, including the installation or diversion of underground utilities within a multi-utility corridor
25-88	MUT14	Temporary possession required for: Utility works, including the installation or diversion of underground utilities within a multi-utility corridor
25-89	MUT14	Temporary possession required for: Utility works, including the installation or diversion of underground utilities within a multi-utility corridor
25-90	MUT14	Temporary possession required for: Utility works, including the installation or diversion of underground utilities within a multi-utility corridor
25-91	MUT14	Temporary possession required for: Utility works, including the installation or diversion of underground utilities within a multi-utility corridor
25-92	MUT14	Temporary possession required for: Utility works, including the installation or diversion of underground utilities within a multi-utility corridor
25-93	MU35	Temporary possession required for: Utility works, including the installation or diversion of underground utilities within a multi-utility corridor
25-95	MU35	Temporary possession required for: Utility works, including the installation or diversion of underground utilities within a multi-utility corridor
25-98	MU35	Temporary possession required for: Utility works, including the installation or diversion of underground utilities within a multi-utility corridor
25-99	MU35	Temporary possession required for: Utility works, including the installation or diversion of underground utilities within a multi-utility corridor
25-101	MU35	Temporary possession required for: Utility works, including the installation or diversion of underground utilities within a multi-utility corridor

**Table 5: Temporary Possession of Land - by plot number**

Land plans plot ref.	DCO Work No(s).	Purpose for which the land is required:
25-102	MU35	Temporary possession required for: Utility works, including the installation or diversion of underground utilities within a multi-utility corridor
25-106	MU35	Temporary possession required for: Utility works, including the installation or diversion of underground utilities within a multi-utility corridor
25-109	MU35	Temporary possession required for: Utility works, including the installation or diversion of underground utilities within a multi-utility corridor
25-111	MU35	Temporary possession required for: Utility works, including the installation or diversion of underground utilities within a multi-utility corridor
26-17	MUT14	Temporary possession required for: Utility works, including the installation or diversion of underground utilities within a multi-utility corridor
26-18	MUT14	Temporary possession required for: Utility works, including the installation or diversion of underground utilities within a multi-utility corridor
26-19	MUT14	Temporary possession required for: Utility works, including the installation or diversion of underground utilities within a multi-utility corridor
26-20	MUT14	Temporary possession required for: Utility works, including the installation or diversion of underground utilities within a multi-utility corridor
26-21	MUT14	Temporary possession required for: Utility works, including the installation or diversion of underground utilities within a multi-utility corridor
26-22	MUT14	Temporary possession required for: Utility works, including the installation or diversion of underground utilities within a multi-utility corridor
26-23	MUT14	Temporary possession required for: Utility works, including the installation or diversion of underground utilities within a multi-utility corridor

**Table 5: Temporary Possession of Land - by plot number**

Land plans plot ref.	DCO Work No(s).	Purpose for which the land is required:
26-24	MUT14	Temporary possession required for: To facilitate utility works, and to provide temporary storage, laydown areas and working space
26-25	MUT14	Temporary possession required for: Utility works, including the installation or diversion of underground utilities within a multi-utility corridor
26-26	MUT14	Temporary possession required for: Utility works, including the installation or diversion of underground utilities within a multi-utility corridor
26-27	MUT14	Temporary possession required for: Utility works, including the installation or diversion of underground utilities within a multi-utility corridor
26-28	MUT14	Temporary possession required for: Utility works, including the installation or diversion of underground utilities within a multi-utility corridor
26-29	MUT14	Temporary possession required for: Utility works, including the installation or diversion of underground utilities within a multi-utility corridor
26-30	MUT14	Temporary possession required for: Utility works, including the installation or diversion of underground utilities within a multi-utility corridor
26-31	MUT14	Temporary possession required for: Utility works, including the installation or diversion of underground utilities within a multi-utility corridor
26-32	MUT14	Temporary possession required for: Utility works, including the installation or diversion of underground utilities within a multi-utility corridor
26-33	MUT14	Temporary possession required for: Utility works, including the installation or diversion of underground utilities within a multi-utility corridor
26-34	MUT14	Temporary possession required for: To facilitate utility works, and to provide temporary storage, laydown areas and working space

**Table 5: Temporary Possession of Land - by plot number**

Land plans plot ref.	DCO Work No(s).	Purpose for which the land is required:
26-35	MUT14	Temporary possession required for: Utility works, including the installation or diversion of underground utilities within a multi-utility corridor
26-36	MUT14	Temporary possession required for: Utility works, including the installation or diversion of underground utilities within a multi-utility corridor
26-37	MUT14	Temporary possession required for: Utility works, including the installation or diversion of underground utilities within a multi-utility corridor
26-38	MUT14	Temporary possession required for: Utility works, including the installation or diversion of underground utilities within a multi-utility corridor
26-39	MUT14	Temporary possession required for: Utility works, including the installation or diversion of underground utilities within a multi-utility corridor
26-40	MUT14	Temporary possession required for: Utility works, including the installation or diversion of underground utilities within a multi-utility corridor
26-41	MUT14	Temporary possession required for: Utility works, including the installation or diversion of underground utilities within a multi-utility corridor
26-42	MUT14	Temporary possession required for: Utility works, including the installation or diversion of underground utilities within a multi-utility corridor
26-43	MUT14	Temporary possession required for: To facilitate utility works, and to provide temporary storage, laydown areas and working space
26-44	MUT14	Temporary possession required for: Utility works, including the installation or diversion of underground utilities within a multi-utility corridor
26-45	MUT14	Temporary possession required for: Utility works, including the installation or diversion of underground utilities within a multi-utility corridor

**Table 5: Temporary Possession of Land - by plot number**

Land plans plot ref.	DCO Work No(s).	Purpose for which the land is required:
26-46	MUT14	Temporary possession required for: Utility works, including the installation or diversion of underground utilities within a multi-utility corridor
26-47	MUT14	Temporary possession required for: Utility works, including the installation or diversion of underground utilities within a multi-utility corridor
26-48	MUT14	Temporary possession required for: Utility works, including the installation or diversion of underground utilities within a multi-utility corridor
26-49	MUT14	Temporary possession required for: Utility works, including the installation or diversion of underground utilities within a multi-utility corridor
26-50	MUT14	Temporary possession required for: Utility works, including the installation or diversion of underground utilities within a multi-utility corridor
26-51	MUT14	Temporary possession required for: Utility works, including the installation or diversion of underground utilities within a multi-utility corridor
26-52	MUT14	Temporary possession required for: Utility works, including the installation or diversion of underground utilities within a multi-utility corridor
26-53	MUT14	Temporary possession required for: Utility works, including the installation or diversion of underground utilities within a multi-utility corridor
26-54	MUT14	Temporary possession required for: Utility works, including the installation or diversion of underground utilities within a multi-utility corridor
26-55	MUT14	Temporary possession required for: Utility works, including the installation or diversion of underground utilities within a multi-utility corridor
26-56	MUT14	Temporary possession required for: Utility works, including the installation or diversion of underground utilities within a multi-utility corridor

**Table 5: Temporary Possession of Land - by plot number**

Land plans plot ref.	DCO Work No(s).	Purpose for which the land is required:
26-57	MUT14	Temporary possession required for: Utility works, including the installation or diversion of underground utilities within a multi-utility corridor
26-58	MUT14	Temporary possession required for: Utility works, including the installation or diversion of underground utilities within a multi-utility corridor
26-59	MUT14	Temporary possession required for: Utility works, including the installation or diversion of underground utilities within a multi-utility corridor
26-60	MUT14	Temporary possession required for: Utility works, including the installation or diversion of underground utilities within a multi-utility corridor
26-61	MUT14	Temporary possession required for: Utility works, including the installation or diversion of underground utilities within a multi-utility corridor
26-62	MUT14	Temporary possession required for: Utility works, including the installation or diversion of underground utilities within a multi-utility corridor
26-63	MUT14	Temporary possession required for: Utility works, including the installation or diversion of underground utilities within a multi-utility corridor
26-64	MUT14	Temporary possession required for: Utility works, including the installation or diversion of underground utilities within a multi-utility corridor
26-65	MUT14	Temporary possession required for: Utility works, including the installation or diversion of underground utilities within a multi-utility corridor
26-66	MUT14	Temporary possession required for: Utility works, including the installation or diversion of underground utilities within a multi-utility corridor
27-01	E21 and E22	Temporary possession required for: Implementation of environmental mitigation works to create a site for protected species

**Table 5: Temporary Possession of Land - by plot number**

Land plans plot ref.	DCO Work No(s).	Purpose for which the land is required:
27-02	MU37, OH6 and OH7	Temporary possession required for: Utility works, including the installation or diversion of underground utilities within a multi-utility corridor Overhead lines diversion works, including the removal of existing overhead lines and pylons, construction of new overhead lines and pylons and works to existing overhead lines and pylons
27-06	OH6 and OH7	Temporary possession required for: Overhead lines diversion works, including the removal of existing overhead lines and pylons, construction of new overhead lines and pylons and works to existing overhead lines and pylons
27-07	MU37	Temporary possession required for: To facilitate utility works, and to provide temporary storage, laydown areas and working space
27-09	MU37, OH6 and OH7	Temporary possession required for: Utility works, including the installation or diversion of underground utilities within a multi-utility corridor Overhead lines diversion works, including the removal of existing overhead lines and pylons, construction of new overhead lines and pylons and works to existing overhead lines and pylons
27-11	MU37, OH6 and OH7	Temporary possession required for: Utility works, including the installation or diversion of underground utilities within a multi-utility corridor Overhead lines diversion works, including the removal of existing overhead lines and pylons, construction of new overhead lines and pylons and works to existing overhead lines and pylons
27-12	MU37, OH6 and OH7	Temporary possession required for: Utility works, including the installation or diversion of underground utilities within a multi-utility corridor Overhead lines diversion works, including the removal of existing overhead lines and pylons, construction of new overhead lines and pylons and works to existing overhead lines and pylons
27-16	OH6 and OH7	Temporary possession required for: Overhead lines diversion works, including the removal of existing overhead lines and pylons, construction of new overhead lines and pylons and works to existing overhead lines and pylons
27-25	MU37	Temporary possession required for: Utility works, including the installation or diversion of underground utilities within a multi-utility corridor



**Table 5: Temporary Possession of Land - by plot number**

Land plans plot ref.	DCO Work No(s).	Purpose for which the land is required:
27-27	MU37	Temporary possession required for: Utility works, including the installation or diversion of underground utilities within a multi-utility corridor
27-35	6C and OH5	Temporary possession required for: To facilitate the construction of realigned Hoford Road, and to provide temporary storage, laydown areas and working space Provision for temporary access for overhead lines diversion works
27-36	MU37	Temporary possession required for: Utility works, including the installation or diversion of underground utilities within a multi-utility corridor
27-37	MU37	Temporary possession required for: Utility works, including the installation or diversion of underground utilities within a multi-utility corridor
27-38	MU37	Temporary possession required for: Utility works, including the installation or diversion of underground utilities within a multi-utility corridor
27-39	MU37	Temporary possession required for: Utility works, including the installation or diversion of underground utilities within a multi-utility corridor
27-40	OH5	Temporary possession required for: Provision for temporary access for overhead lines diversion works
27-41	OH5	Temporary possession required for: Overhead lines diversion works, including the removal of existing overhead lines and pylons, construction of new overhead lines and pylons and works to existing overhead lines and pylons
27-42	OH5	Temporary possession required for: Overhead lines diversion works, including the removal of existing overhead lines and pylons, construction of new overhead lines and pylons and works to existing overhead lines and pylons
27-44	OH5	Temporary possession required for: Overhead lines diversion works, including the removal of existing overhead lines and pylons, construction of new overhead lines and pylons and works to existing overhead lines and pylons

**Table 5: Temporary Possession of Land - by plot number**

Land plans plot ref.	DCO Work No(s).	Purpose for which the land is required:
27-45	E21	Temporary possession required for: Implementation of environmental mitigation works to create a site for protected species
27-47	E21	Temporary possession required for: Implementation of environmental mitigation works to create a site for protected species
27-48	E21	Temporary possession required for: Implementation of environmental mitigation works to create a site for protected species
27-49	OH5	Temporary possession required for: Provision for temporary access for overhead lines diversion works
27-50	E21	Temporary possession required for: Implementation of environmental mitigation works to create a site for protected species
27-51	OH5	Temporary possession required for: Overhead lines diversion works, including the removal of existing overhead lines and pylons, construction of new overhead lines and pylons and works to existing overhead lines and pylons
27-52	OH5	Temporary possession required for: Provision for temporary access for overhead lines diversion works
27-53	OH5	Temporary possession required for: Overhead lines diversion works, including the removal of existing overhead lines and pylons, construction of new overhead lines and pylons and works to existing overhead lines and pylons
27-54	OH5	Temporary possession required for: Overhead lines diversion works, including the removal of existing overhead lines and pylons, construction of new overhead lines and pylons and works to existing overhead lines and pylons
27-55	OH5	Temporary possession required for: Provision for temporary access for overhead lines diversion works

**Table 5: Temporary Possession of Land - by plot number**

Land plans plot ref.	DCO Work No(s).	Purpose for which the land is required:
27-56	OH5	Temporary possession required for: Provision for temporary access for overhead lines diversion works
27-57	E21	Temporary possession required for: Implementation of environmental mitigation works to create a site for protected species
27-58	E21	Temporary possession required for: Implementation of environmental mitigation works to create a site for protected species
27-59	E21	Temporary possession required for: Implementation of environmental mitigation works to create a site for protected species
27-60	E21	Temporary possession required for: Implementation of environmental mitigation works to create a site for protected species
27-61	E21	Temporary possession required for: Implementation of environmental mitigation works to create a site for protected species
27-62	E21	Temporary possession required for: Implementation of environmental mitigation works to create a site for protected species
27-65	OH5	Temporary possession required for: Provision for temporary access for overhead lines diversion works
27-66	OH4	Temporary possession required for: To facilitate overhead lines diversion works, and to provide temporary storage, laydown areas and working space
27-67	OH4	Temporary possession required for: Overhead lines diversion works, including the removal of existing overhead lines and pylons, construction of new overhead lines and pylons and works to existing overhead lines and pylons
27-68	OH4	Temporary possession required for: Overhead lines diversion works, including the removal of existing overhead lines and pylons, construction of new overhead lines and pylons and works to existing overhead lines and pylons

**Table 5: Temporary Possession of Land - by plot number**

Land plans plot ref.	DCO Work No(s).	Purpose for which the land is required:
27-69	OH4	Temporary possession required for: Overhead lines diversion works, including the removal of existing overhead lines and pylons, construction of new overhead lines and pylons and works to existing overhead lines and pylons
27-70	OH4 and OH5	Temporary possession required for: Overhead lines diversion works, including the removal of existing overhead lines and pylons, construction of new overhead lines and pylons and works to existing overhead lines and pylons Provision for temporary access for overhead lines diversion works
27-71	OH4	Temporary possession required for: Overhead lines diversion works, including the removal of existing overhead lines and pylons, construction of new overhead lines and pylons and works to existing overhead lines and pylons
27-72	OH5	Temporary possession required for: Provision for temporary access for overhead lines diversion works
27-74	OH4	Temporary possession required for: Overhead lines diversion works, including the removal of existing overhead lines and pylons, construction of new overhead lines and pylons and works to existing overhead lines and pylons
27-75	OH4	Temporary possession required for: Overhead lines diversion works, including the removal of existing overhead lines and pylons, construction of new overhead lines and pylons and works to existing overhead lines and pylons
27-76	OH4	Temporary possession required for: Overhead lines diversion works, including the removal of existing overhead lines and pylons, construction of new overhead lines and pylons and works to existing overhead lines and pylons
27-77	OH4	Temporary possession required for: Provision for access for overhead lines diversion works
27-78	OH4	Temporary possession required for: Provision for access for overhead lines diversion works

**Table 5: Temporary Possession of Land - by plot number**

Land plans plot ref.	DCO Work No(s).	Purpose for which the land is required:
27-79	OH4	Temporary possession required for: Provision for access for overhead lines diversion works
27-80	OH4	Temporary possession required for: Overhead lines diversion works, including the removal of existing overhead lines and pylons, construction of new overhead lines and pylons and works to existing overhead lines and pylons
27-81	OH4	Temporary possession required for: Provision for access for overhead lines diversion works
27-82	OH4	Temporary possession required for: Overhead lines diversion works, including the removal of existing overhead lines and pylons, construction of new overhead lines and pylons and works to existing overhead lines and pylons
27-83	OH4	Temporary possession required for: Provision for access for overhead lines diversion works
27-84	OH4	Temporary possession required for: Provision for access for overhead lines diversion works
27-86	OH4	Temporary possession required for: Provision for access for overhead lines diversion works
27-88	OH4	Temporary possession required for: Provision for access for overhead lines diversion works
27-89	OH4	Temporary possession required for: Provision for access for overhead lines diversion works
27-91	OH4	Temporary possession required for: Provision for access for overhead lines diversion works
27-92	OH4	Temporary possession required for: Provision for access for overhead lines diversion works

**Table 5: Temporary Possession of Land - by plot number**

Land plans plot ref.	DCO Work No(s).	Purpose for which the land is required:
27-93	OH4	Temporary possession required for: Provision for access for overhead lines diversion works
27-94	OH4	Temporary possession required for: Provision for access for overhead lines diversion works
27-95	OH4	Temporary possession required for: Provision for access for overhead lines diversion works
27-96	OH4	Temporary possession required for: Overhead lines diversion works, including the removal of existing overhead lines and pylons, construction of new overhead lines and pylons and works to existing overhead lines and pylons
27-98	OH4	Temporary possession required for: Provision for access for overhead lines diversion works
27-99	OH4	Temporary possession required for: Provision for access for overhead lines diversion works
27-100	OH4	Temporary possession required for: Provision for access for overhead lines diversion works
27-101	OH4	Temporary possession required for: Overhead lines diversion works, including the removal of existing overhead lines and pylons, construction of new overhead lines and pylons and works to existing overhead lines and pylons
27-102	OH4	Temporary possession required for: Provision for access for overhead lines diversion works
27-103	OH4	Temporary possession required for: Provision for access for overhead lines diversion works
28-01	MU47, MUT16, MUT18, OH6, OH7, OHT4, OHT5 and ULH9	Temporary possession required for: Utility works, including the installation or diversion of underground utilities within a multi-utility corridor

**Table 5: Temporary Possession of Land - by plot number**

Land plans plot ref.	DCO Work No(s).	Purpose for which the land is required:
28-01 Cont'd		Overhead lines diversion works, including the removal of existing overhead lines and pylons, construction of new overhead lines and pylons and works to existing overhead lines and pylons The establishment of a temporary utilities logistic hub for facilitating utility works
28-02	MU47, MU48 and MUT16	Temporary possession required for: Utility works, including the installation or diversion of underground utilities within a multi-utility corridor
28-03	MU47, MUT16, MUT18, OH6 and OHT5	Temporary possession required for: Utility works, including the installation or diversion of underground utilities within a multi-utility corridor Overhead lines diversion works, including the removal of existing overhead lines and pylons, construction of new overhead lines and pylons and works to existing overhead lines and pylons
28-04	MU47, MU48, MUT16, MUT18, OH6 and OHT5	Temporary possession required for: Utility works, including the installation or diversion of underground utilities within a multi-utility corridor Overhead lines diversion works, including the removal of existing overhead lines and pylons, construction of new overhead lines and pylons and works to existing overhead lines and pylons
28-05	7S, CA7, MU40, MU41, MU47, MUT13, MUT16, MUT17 and MUT18	Temporary possession required for: Construction of a new Hornsby Lane turning heads to the north of the new A122 Lower Thames Crossing, including improvement to Hornsby Lane Temporary construction compound at surface for facilitating main works Utility works, including the installation or diversion of underground utilities within a multi-utility corridor
28-06	MU47, MUT16, MUT18, OH6, OH7, OHT4 and OHT5	Temporary possession required for: Utility works, including the installation or diversion of underground utilities within a multi-utility corridor Overhead lines diversion works, including the removal of existing overhead lines and pylons, construction of new overhead lines and pylons and works to existing overhead lines and pylons
28-08	CA7, E28 and MU41	Temporary possession required for: Temporary construction compound at surface for facilitating main works Implementation of environmental mitigation works to create a site for protected species, including the construction of new ecological ponds Utility works, including the installation or diversion of underground utilities within a multi-utility corridor

**Table 5: Temporary Possession of Land - by plot number**

Land plans plot ref.	DCO Work No(s).	Purpose for which the land is required:
28-09	MU47, MU48, MUT16, MUT18, OH6, OH7 and OHT5	Temporary possession required for: Utility works, including the installation or diversion of underground utilities within a multi-utility corridor Overhead lines diversion works, including the removal of existing overhead lines and pylons, construction of new overhead lines and pylons and works to existing overhead lines and pylons
28-11	MU47, MU48, MUT16, MUT18 and OHT5	Temporary possession required for: Utility works, including the installation or diversion of underground utilities within a multi-utility corridor Overhead lines diversion works, including the removal of existing overhead lines and pylons, construction of new overhead lines and pylons and works to existing overhead lines and pylons
28-12	MU47, MU48, MUT16 and MUT18	Temporary possession required for: Utility works, including the installation or diversion of underground utilities within a multi-utility corridor
28-13	MU47, MUT16, MUT18, OH6 and OHT5	Temporary possession required for: Utility works, including the installation or diversion of underground utilities within a multi-utility corridor Overhead lines diversion works, including the removal of existing overhead lines and pylons, construction of new overhead lines and pylons and works to existing overhead lines and pylons
28-14	MU47, MUT16 and MUT18	Temporary possession required for: Utility works, including the installation or diversion of underground utilities within a multi-utility corridor
28-15	MU47, MUT16, MUT18, OH6 and OHT5	Temporary possession required for: Utility works, including the installation or diversion of underground utilities within a multi-utility corridor Overhead lines diversion works, including the removal of existing overhead lines and pylons, construction of new overhead lines and pylons and works to existing overhead lines and pylons
28-16	ULH9	Temporary possession required for: The establishment of a temporary utilities logistic hub for facilitating utility works
28-21	MU47, OH6 and OHT5	Temporary possession required for: Utility works, including the installation or diversion of underground utilities within a multi-utility corridor Overhead lines diversion works, including the removal of existing overhead lines and pylons, construction of new overhead lines and pylons and works to existing overhead lines and pylons



**Table 5: Temporary Possession of Land - by plot number**

Land plans plot ref.	DCO Work No(s).	Purpose for which the land is required:
28-27	7S, MU41 and MU47	Temporary possession required for: Construction of a new Hornsby Lane turning heads to the north of the new A122 Lower Thames Crossing, including improvement to Hornsby Lane Utility works, including the installation or diversion of underground utilities within a multi-utility corridor
28-30	7S, MU41 and MU47	Temporary possession required for: Construction of a new Hornsby Lane turning heads to the north of the new A122 Lower Thames Crossing, including improvement to Hornsby Lane Utility works, including the installation or diversion of underground utilities within a multi-utility corridor
28-31	7S	Temporary possession required for: Construction of a new private means of access from the new Hornsby Lane turning head north of the new A122 Lower Thames Crossing to Heath Place
28-34	MU40	Temporary possession required for: To facilitate utility works, and to provide temporary storage, laydown areas and working space
28-35	7S, MU41 and MU47	Temporary possession required for: Construction of a new private means of access from the new Hornsby Lane turning head north of the new A122 Lower Thames Crossing to Heath Place Utility works, including the installation or diversion of underground utilities within a multi-utility corridor
28-37	7S and MU47	Temporary possession required for: Construction of a new Hornsby Lane turning heads to the north of the new A122 Lower Thames Crossing, including improvement to Hornsby Lane Utility works, including the installation or diversion of underground utilities within a multi-utility corridor
28-38	MU40 and MUT13	Temporary possession required for: Utility works, including the installation or diversion of underground utilities within a multi-utility corridor
28-39	7S and MU47	Temporary possession required for: Construction of a new Hornsby Lane turning heads to the north of the new A122 Lower Thames Crossing, including improvement to Hornsby Lane Utility works, including the installation or diversion of underground utilities within a multi-utility corridor

**Table 5: Temporary Possession of Land - by plot number**

Land plans plot ref.	DCO Work No(s).	Purpose for which the land is required:
28-42	CA6, E27, MU41 and MU47	Temporary possession required for: Temporary construction compound at surface for facilitating main works Implementation of environmental mitigation works to create a site for protected species, including the construction of new ecological ponds Utility works, including the installation or diversion of underground utilities within a multi-utility corridor
28-43	MU47	Temporary possession required for: To facilitate utility works, and to provide temporary storage, laydown areas and working space
28-45	MU41	Temporary possession required for: Utility works, including the installation or diversion of underground utilities within a multi-utility corridor
28-46	MU41	Temporary possession required for: Utility works, including the installation or diversion of underground utilities within a multi-utility corridor
28-47	CA6	Temporary possession required for: Temporary construction compound at surface for facilitating main works
28-49	MUT14	Temporary possession required for: Utility works, including the installation or diversion of underground utilities within a multi-utility corridor
28-50	MU39 and MUT14	Temporary possession required for: Utility works, including the installation or diversion of underground utilities within a multi-utility corridor
28-51	MU39 and MUT14	Temporary possession required for: Utility works, including the installation or diversion of underground utilities within a multi-utility corridor
28-52	MUT14	Temporary possession required for: Utility works, including the installation or diversion of underground utilities within a multi-utility corridor
28-53	MUT14	Temporary possession required for: Utility works, including the installation or diversion of underground utilities within a multi-utility corridor

**Table 5: Temporary Possession of Land - by plot number**

Land plans plot ref.	DCO Work No(s).	Purpose for which the land is required:
28-54	MUT14	Temporary possession required for: Utility works, including the installation or diversion of underground utilities within a multi-utility corridor
28-56	MUT14	Temporary possession required for: Utility works, including the installation or diversion of underground utilities within a multi-utility corridor
28-57	MUT14	Temporary possession required for: Utility works, including the installation or diversion of underground utilities within a multi-utility corridor
28-58	MU40	Temporary possession required for: To facilitate utility works, and to provide temporary storage, laydown areas and working space
28-59	MUT14	Temporary possession required for: Utility works, including the installation or diversion of underground utilities within a multi-utility corridor
28-60	MU40, MUT13, OH6 and OH7	Temporary possession required for: Utility works, including the installation or diversion of underground utilities within a multi-utility corridor Overhead lines diversion works, including the removal of existing overhead lines and pylons, construction of new overhead lines and pylons and works to existing overhead lines and pylons
28-61	MUT14	Temporary possession required for: Utility works, including the installation or diversion of underground utilities within a multi-utility corridor
28-62	CA6 and ULH10	Temporary possession required for: Temporary construction compound at surface for facilitating main works The establishment of a temporary utilities logistic hub for facilitating utility works
28-63	CA6	Temporary possession required for: Temporary construction compound at surface for facilitating main works
28-64	CA6, E27 and MU41	Temporary possession required for: Temporary construction compound at surface for facilitating main works

**Table 5: Temporary Possession of Land - by plot number**

Land plans plot ref.	DCO Work No(s).	Purpose for which the land is required:
28-64 Cont'd		Implementation of environmental mitigation works to create a site for protected species, including the construction of new ecological ponds Utility works, including the installation or diversion of underground utilities within a multi-utility corridor
28-65	7X	Temporary possession required for: Construction of a new public right of way between the new bridge to carry the new public right of way over the new A122 Lower Thames Crossing and the realigned A1013 Stanford Road
28-67	7B, CA6, MU40, MU41, MUT12, MUT13, MUT15 and ULH10	Temporary possession required for: Construction of a new private means of access from the improved Brentwood Road Temporary construction compound at surface for facilitating main works Utility works, including the installation or diversion of underground utilities within a multi-utility corridor The establishment of a temporary utilities logistic hub for facilitating utility works
28-68	7X	Temporary possession required for: Construction of a new public right of way between the new bridge to carry the new public right of way over the new A122 Lower Thames Crossing and the realigned A1013 Stanford Road
28-69	MUT14	Temporary possession required for: Utility works, including the installation or diversion of underground utilities within a multi-utility corridor
28-70	MUT14	Temporary possession required for: Utility works, including the installation or diversion of underground utilities within a multi-utility corridor
28-71	MUT14	Temporary possession required for: Utility works, including the installation or diversion of underground utilities within a multi-utility corridor
28-72	MUT14	Temporary possession required for: Utility works, including the installation or diversion of underground utilities within a multi-utility corridor
28-73	MUT14	Temporary possession required for: Utility works, including the installation or diversion of underground utilities within a multi-utility corridor

**Table 5: Temporary Possession of Land - by plot number**

Land plans plot ref.	DCO Work No(s).	Purpose for which the land is required:
28-98	MU40 and MUT13	Temporary possession required for: Utility works, including the installation or diversion of underground utilities within a multi-utility corridor
28-100	MU40 and MUT13	Temporary possession required for: Utility works, including the installation or diversion of underground utilities within a multi-utility corridor
28-103	MU40 and MUT13	Temporary possession required for: Utility works, including the installation or diversion of underground utilities within a multi-utility corridor
28-104	MU40	Temporary possession required for: To facilitate utility works, and to provide temporary storage, laydown areas and working space
28-106	MU38, MU40, OH6 and OH7	Temporary possession required for: Utility works, including the installation or diversion of underground utilities within a multi-utility corridor Overhead lines diversion works, including the removal of existing overhead lines and pylons, construction of new overhead lines and pylons and works to existing overhead lines and pylons
28-107	MU40	Temporary possession required for: To facilitate utility works, and to provide temporary storage, laydown areas and working space
28-124	G5, MU39, MU40, MUT12 and MUT15	Temporary possession required for: Installation of a high-pressure gas pipeline Utility works, including the installation or diversion of underground utilities within a multi-utility corridor
28-125	MU39, MU40 and MUT12	Temporary possession required for: Utility works, including the installation or diversion of underground utilities within a multi-utility corridor
28-127	MU40 and MUT12	Temporary possession required for: Utility works, including the installation or diversion of underground utilities within a multi-utility corridor
28-128	G5, MU40 and MUT12	Temporary possession required for: Installation of a high-pressure gas pipeline

<b>Table 5: Temporary Possession of Land - by plot number</b>		
<b>Land plans plot ref.</b>	<b>DCO Work No(s).</b>	<b>Purpose for which the land is required:</b>
28-128 Cont'd		Utility works, including the installation or diversion of underground utilities within a multi-utility corridor
28-129	MU39 and MU40	Temporary possession required for: Utility works, including the installation or diversion of underground utilities within a multi-utility corridor
28-131	MU39, MU40 and MUT15	Temporary possession required for: Utility works, including the installation or diversion of underground utilities within a multi-utility corridor
28-132	G5, MU39, MU40 and MUT15	Temporary possession required for: Installation of a high-pressure gas pipeline Utility works, including the installation or diversion of underground utilities within a multi-utility corridor
28-133	MU39 and MUT15	Temporary possession required for: Utility works, including the installation or diversion of underground utilities within a multi-utility corridor
28-134	MU40, MU41 and MUT12	Temporary possession required for: Utility works, including the installation or diversion of underground utilities within a multi-utility corridor
28-135	MU40	Temporary possession required for: Provision for access for utility works
28-137	MU38 and MUT12	Temporary possession required for: Utility works, including the installation or diversion of underground utilities within a multi-utility corridor
28-139	MU38	Temporary possession required for: Utility works, including the installation or diversion of underground utilities within a multi-utility corridor
28-141	MU38	Temporary possession required for: Utility works, including the installation or diversion of underground utilities within a multi-utility corridor
28-143	OH6 and OH7	Temporary possession required for: Overhead lines diversion works, including the removal of existing overhead lines and pylons, construction of new overhead lines and pylons and works to existing overhead lines and pylons

**Table 5: Temporary Possession of Land - by plot number**

Land plans plot ref.	DCO Work No(s).	Purpose for which the land is required:
28-144	G5	Temporary possession required for: Installation of a high-pressure gas pipeline
28-145	G5	Temporary possession required for: To facilitate the installation of a high-pressure gas pipeline, and to provide temporary storage, laydown areas and working space
29-03	CA8A, E30, MU54, MU55, MU56, MUT20, OH6, OH7 and OHT6	Temporary possession required for: Temporary construction compound at surface for facilitating main works Implementation of environmental mitigation works to create a site for protected species, including the construction of new ecological ponds Utility works, including the installation or diversion of underground utilities within a multi-utility corridor Overhead lines diversion works, including the removal of existing overhead lines and pylons, construction of new overhead lines and pylons and works to existing overhead lines and pylons
29-04	E30, MU55, MU56, MUT20, OH6 and OH7	Temporary possession required for: Implementation of environmental mitigation works to create a site for protected species, including the construction of new ecological ponds Utility works, including the installation or diversion of underground utilities within a multi-utility corridor Overhead lines diversion works, including the removal of existing overhead lines and pylons, construction of new overhead lines and pylons and works to existing overhead lines and pylons
29-05	ULH8	Temporary possession required for: The establishment of a temporary utilities logistic hub for facilitating utility works
29-10	MU56	Temporary possession required for: Utility works, including the installation or diversion of underground utilities within a multi-utility corridor
29-11	MU55, MU56, MUT16, OH6, OH7 and OHT6	Temporary possession required for: Utility works, including the installation or diversion of underground utilities within a multi-utility corridor Overhead lines diversion works, including the removal of existing overhead lines and pylons, construction of new overhead lines and pylons and works to existing overhead lines and pylons
29-13	MU56, OH6 and OHT6	Temporary possession required for: Utility works, including the installation or diversion of underground utilities within a multi-utility corridor

**Table 5: Temporary Possession of Land - by plot number**

Land plans plot ref.	DCO Work No(s).	Purpose for which the land is required:
29-13 Cont'd		Overhead lines diversion works, including the removal of existing overhead lines and pylons, construction of new overhead lines and pylons and works to existing overhead lines and pylons
29-17	MU55, MU56, MUT16, MUT20, OH6, OH7 and OHT6	Temporary possession required for: Utility works, including the installation or diversion of underground utilities within a multi-utility corridor Overhead lines diversion works, including the removal of existing overhead lines and pylons, construction of new overhead lines and pylons and works to existing overhead lines and pylons
29-20	CA8A, MU55, MU56, MUT16, MUT20, OH6, OH7 and OHT6	Temporary possession required for: Temporary construction compound at surface for facilitating main works Utility works, including the installation or diversion of underground utilities within a multi-utility corridor Overhead lines diversion works, including the removal of existing overhead lines and pylons, construction of new overhead lines and pylons and works to existing overhead lines and pylons
29-26	OH6	Temporary possession required for: Overhead lines diversion works, including the removal of existing overhead lines and pylons, construction of new overhead lines and pylons and works to existing overhead lines and pylons
29-29	MU44	Temporary possession required for: To facilitate utility works, and to provide temporary storage, laydown areas and working space
29-31	OH6 and OH7	Temporary possession required for: Overhead lines diversion works, including the removal of existing overhead lines and pylons
29-33	MU44	Temporary possession required for: To facilitate utility works, and to provide temporary storage, laydown areas and working space
29-39	MU44	Temporary possession required for: To facilitate utility works, and to provide temporary storage, laydown areas and working space
29-49	MU47, MU55, MUT16, MUT20, OH6 and OH7	Temporary possession required for: Utility works, including the installation or diversion of underground utilities within a multi-utility corridor Overhead lines diversion works, including the removal of existing overhead lines and pylons, construction of new overhead lines and pylons and works to existing overhead lines and pylons



**Table 5: Temporary Possession of Land - by plot number**

Land plans plot ref.	DCO Work No(s).	Purpose for which the land is required:
29-51	MU44	Temporary possession required for: To facilitate utility works, and to provide temporary storage, laydown areas and working space
29-61	MU52 and MUT13	Temporary possession required for: Utility works, including the installation or diversion of underground utilities within a multi-utility corridor
29-62	MU52 and MUT13	Temporary possession required for: Utility works, including the installation or diversion of underground utilities within a multi-utility corridor
29-63	MU52 and MUT13	Temporary possession required for: Utility works, including the installation or diversion of underground utilities within a multi-utility corridor
29-65	MU52 and MUT13	Temporary possession required for: Utility works, including the installation or diversion of underground utilities within a multi-utility corridor
29-113	7G	Temporary possession required for: Improvements to Woolings Close
29-115	7G and MU53	Temporary possession required for: Improvements to Woolings Close Utility works, including the installation or diversion of underground utilities within a multi-utility corridor
29-140	MU53	Temporary possession required for: Utility works, including the installation or diversion of underground utilities within a multi-utility corridor
29-202	MU50	Temporary possession required for: Utility works, including the installation or diversion of underground utilities within a multi-utility corridor
29-205	MU50	Temporary possession required for: Utility works, including the installation or diversion of underground utilities within a multi-utility corridor
29-211	MU53	Temporary possession required for: Utility works, including the installation or diversion of underground utilities within a multi-utility corridor

**Table 5: Temporary Possession of Land - by plot number**

Land plans plot ref.	DCO Work No(s).	Purpose for which the land is required:
29-212	OH7	Temporary possession required for: Overhead lines diversion works, including the removal of existing overhead lines and pylons, construction of new overhead lines and pylons and works to existing overhead lines and pylons
29-213	MU47, MU49, MUT16, OH6 and OH7	Temporary possession required for: Utility works, including the installation or diversion of underground utilities within a multi-utility corridor Overhead lines diversion works, including the removal of existing overhead lines and pylons, construction of new overhead lines and pylons and works to existing overhead lines and pylons
29-215	OH7	Temporary possession required for: Overhead lines diversion works, including the removal of existing overhead lines and pylons, construction of new overhead lines and pylons and works to existing overhead lines and pylons
29-231	MU47, MU49, MUT16, MUT18, OH6 and OH7	Temporary possession required for: Utility works, including the installation or diversion of underground utilities within a multi-utility corridor Overhead lines diversion works, including the removal of existing overhead lines and pylons, construction of new overhead lines and pylons and works to existing overhead lines and pylons
29-236	MU49 and OH7	Temporary possession required for: Utility works, including the installation or diversion of underground utilities within a multi-utility corridor Overhead lines diversion works, including the removal of existing overhead lines and pylons, construction of new overhead lines and pylons and works to existing overhead lines and pylons
29-237	MU49 and OH7	Temporary possession required for: Utility works, including the installation or diversion of underground utilities within a multi-utility corridor Overhead lines diversion works, including the removal of existing overhead lines and pylons, construction of new overhead lines and pylons and works to existing overhead lines and pylons
29-238	MU47, MU49, MUT16, MUT18, OH6 and OH7	Temporary possession required for: Utility works, including the installation or diversion of underground utilities within a multi-utility corridor Overhead lines diversion works, including the removal of existing overhead lines and pylons, construction of new overhead lines and pylons and works to existing overhead lines and pylons

**Table 5: Temporary Possession of Land - by plot number**

Land plans plot ref.	DCO Work No(s).	Purpose for which the land is required:
29-242	MU47, MU49, MUT16, MUT18, OH6 and OH7	Temporary possession required for: Utility works, including the installation or diversion of underground utilities within a multi-utility corridor Overhead lines diversion works, including the removal of existing overhead lines and pylons, construction of new overhead lines and pylons and works to existing overhead lines and pylons
29-245	7J	Temporary possession required for: To facilitate the construction of a realigned section of Rectory Road, and to provide temporary storage, laydown areas and working space
29-247	MU49 and MUT18	Temporary possession required for: Utility works, including the installation or diversion of underground utilities within a multi-utility corridor
29-248	MU47, MU48, MUT16, MUT18, OH6, OH7, OHT4 and OHT5	Temporary possession required for: Utility works, including the installation or diversion of underground utilities within a multi-utility corridor Overhead lines diversion works, including the removal of existing overhead lines and pylons, construction of new overhead lines and pylons and works to existing overhead lines and pylons
29-249	MU49	Temporary possession required for: Utility works, including the installation or diversion of underground utilities within a multi-utility corridor
29-250	MU49	Temporary possession required for: Utility works, including the installation or diversion of underground utilities within a multi-utility corridor
29-251	7J	Temporary possession required for: To facilitate the construction of a realigned section of Rectory Road, and to provide temporary storage, laydown areas and working space
29-256	7J	Temporary possession required for: To facilitate the construction of a realigned section of Rectory Road, and to provide temporary storage, laydown areas and working space
29-258	MU41 and MUT13	Temporary possession required for: Utility works, including the installation or diversion of underground utilities within a multi-utility corridor
29-262	MU47 and MUT16	Temporary possession required for: Utility works, including the installation or diversion of underground utilities within a multi-utility corridor

**Table 5: Temporary Possession of Land - by plot number**

Land plans plot ref.	DCO Work No(s).	Purpose for which the land is required:
29-263	MU47	Temporary possession required for: Utility works, including the installation or diversion of underground utilities within a multi-utility corridor
29-264	MU46	Temporary possession required for: Utility works, including the installation or diversion of underground utilities within a multi-utility corridor
29-266	MU47	Temporary possession required for: Utility works, including the installation or diversion of underground utilities within a multi-utility corridor
29-267	MU47 and MUT16	Temporary possession required for: Utility works, including the installation or diversion of underground utilities within a multi-utility corridor
29-268	MU41 and MUT13	Temporary possession required for: Utility works, including the installation or diversion of underground utilities within a multi-utility corridor
29-277	OH6, OH7, OHT4 and OHT5	Temporary possession required for: Overhead lines diversion works, including the removal of existing overhead lines and pylons, construction of new overhead lines and pylons and works to existing overhead lines and pylons
29-282	E30 and MU57	Temporary possession required for: Implementation of environmental mitigation works to create a site for protected species, including the construction of new ecological ponds Utility works, including the installation or diversion of underground utilities within a multi-utility corridor
29-283	E30, MU54, MU55, MU57, MUT20 and OH6	Temporary possession required for: Implementation of environmental mitigation works to create a site for protected species, including the construction of new ecological ponds Utility works, including the installation or diversion of underground utilities within a multi-utility corridor Overhead lines diversion works, including the removal of existing overhead lines and pylons, construction of new overhead lines and pylons and works to existing overhead lines and pylons
30-01	CA13, E38, OH6 and OH7	Temporary possession required for: Provision for temporary access and traffic management for the temporary construction compound Provision for access for environmental mitigation works to create a site for protected species

**Table 5: Temporary Possession of Land - by plot number**

Land plans plot ref.	DCO Work No(s).	Purpose for which the land is required:
30-01 Cont'd		Provision for temporary access for overhead lines diversion works
30-02	CA13, E38, OH6 and OH7	Temporary possession required for: Provision for temporary access and traffic management for the temporary construction compound Provision for access for environmental mitigation works to create a site for protected species Provision for temporary access for overhead lines diversion works
30-04	CA13, E38, OH6 and OH7	Temporary possession required for: Provision for temporary access and traffic management for the temporary construction compound Provision for access for environmental mitigation works to create a site for protected species Provision for temporary access for overhead lines diversion works
30-05	CA13, E38, OH6 and OH7	Temporary possession required for: Provision for temporary access and traffic management for the temporary construction compound Provision for access for environmental mitigation works to create a site for protected species Provision for temporary access for overhead lines diversion works
30-06	CA13, E38, OH6 and OH7	Temporary possession required for: Provision for temporary access and traffic management for the temporary construction compound Provision for access for environmental mitigation works to create a site for protected species Provision for temporary access for overhead lines diversion works
30-07	CA13, E38, OH6 and OH7	Temporary possession required for: Provision for temporary access and traffic management for the temporary construction compound Provision for access for environmental mitigation works to create a site for protected species Provision for temporary access for overhead lines diversion works

**Table 5: Temporary Possession of Land - by plot number**

Land plans plot ref.	DCO Work No(s).	Purpose for which the land is required:
30-08	CA13, E38, OH6 and OH7	Temporary possession required for: Provision for temporary access and traffic management for the temporary construction compound Provision for access for environmental mitigation works to create a site for protected species Provision for temporary access for overhead lines diversion works
30-09	CA13, E38, OH6 and OH7	Temporary possession required for: Provision for temporary access and traffic management for the temporary construction compound Provision for access for environmental mitigation works to create a site for protected species Provision for temporary access for overhead lines diversion works
30-10	CA13, E38, OH6 and OH7	Temporary possession required for: Provision for temporary access and traffic management for the temporary construction compound Provision for access for environmental mitigation works to create a site for protected species Provision for temporary access for overhead lines diversion works
30-11	CA13, E38, OH6 and OH7	Temporary possession required for: Provision for temporary access and traffic management for the temporary construction compound Provision for access for environmental mitigation works to create a site for protected species Provision for temporary access for overhead lines diversion works
30-12	CA9	Temporary possession required for: Provision for temporary access and traffic management for the temporary construction compound
30-14	CA9	Temporary possession required for: Provision for temporary access and traffic management for the temporary construction compound
30-17	CA9	Temporary possession required for: Provision for temporary access and traffic management for the temporary construction compound

**Table 5: Temporary Possession of Land - by plot number**

Land plans plot ref.	DCO Work No(s).	Purpose for which the land is required:
30-19	CA9	Temporary possession required for: Provision for temporary access and traffic management for the temporary construction compound
30-20	CA9	Temporary possession required for: Provision for temporary access and traffic management for the temporary construction compound
30-21	CA9	Temporary possession required for: Provision for temporary access and traffic management for the temporary construction compound
30-22	CA9	Temporary possession required for: Provision for temporary access and traffic management for the temporary construction compound
30-23	CA9	Temporary possession required for: Provision for temporary access and traffic management for the temporary construction compound
30-24	CA9	Temporary possession required for: Provision for temporary access and traffic management for the temporary construction compound
30-25	CA9	Temporary possession required for: Provision for temporary access and traffic management for the temporary construction compound
30-26	CA9	Temporary possession required for: Provision for temporary access and traffic management for the temporary construction compound
30-27	CA9	Temporary possession required for: Provision for temporary access and traffic management for the temporary construction compound
30-28	CA9	Temporary possession required for: Provision for temporary access and traffic management for the temporary construction compound
30-29	CA9	Temporary possession required for: Provision for temporary access and traffic management for the temporary construction compound

**Table 5: Temporary Possession of Land - by plot number**

Land plans plot ref.	DCO Work No(s).	Purpose for which the land is required:
30-30	CA9	Temporary possession required for: Provision for temporary access and traffic management for the temporary construction compound
30-31	CA9	Temporary possession required for: Provision for temporary access and traffic management for the temporary construction compound
30-32	CA9	Temporary possession required for: Provision for temporary access and traffic management for the temporary construction compound
30-33	CA9	Temporary possession required for: Provision for temporary access and traffic management for the temporary construction compound
30-34	CA9	Temporary possession required for: Provision for temporary access and traffic management for the temporary construction compound
30-35	CA9	Temporary possession required for: Provision for temporary access and traffic management for the temporary construction compound
30-36	CA9	Temporary possession required for: Provision for temporary access and traffic management for the temporary construction compound
30-37	CA9	Temporary possession required for: Provision for temporary access and traffic management for the temporary construction compound
30-38	CA9	Temporary possession required for: Provision for temporary access and traffic management for the temporary construction compound
30-39	CA9	Temporary possession required for: Provision for temporary access and traffic management for the temporary construction compound
30-40	CA9	Temporary possession required for: Provision for temporary access and traffic management for the temporary construction compound



**Table 5: Temporary Possession of Land - by plot number**

Land plans plot ref.	DCO Work No(s).	Purpose for which the land is required:
30-41	CA9	Temporary possession required for: Provision for temporary access and traffic management for the temporary construction compound
30-42	CA9	Temporary possession required for: Provision for temporary access and traffic management for the temporary construction compound
30-43	CA9	Temporary possession required for: Provision for temporary access and traffic management for the temporary construction compound
30-44	CA9	Temporary possession required for: Provision for temporary access and traffic management for the temporary construction compound
30-45	CA9	Temporary possession required for: Provision for temporary access and traffic management for the temporary construction compound
30-46	CA9	Temporary possession required for: Provision for temporary access and traffic management for the temporary construction compound
30-47	CA9	Temporary possession required for: Provision for temporary access and traffic management for the temporary construction compound
30-48	CA9	Temporary possession required for: Provision for temporary access and traffic management for the temporary construction compound
30-49	CA9	Temporary possession required for: Provision for temporary access and traffic management for the temporary construction compound
30-50	CA9	Temporary possession required for: Provision for temporary access and traffic management for the temporary construction compound
30-51	CA9	Temporary possession required for: Provision for temporary access and traffic management for the temporary construction compound

**Table 5: Temporary Possession of Land - by plot number**

Land plans plot ref.	DCO Work No(s).	Purpose for which the land is required:
30-52	CA9	Temporary possession required for: Provision for temporary access and traffic management for the temporary construction compound
30-53	CA9	Temporary possession required for: Provision for temporary access and traffic management for the temporary construction compound
30-54	CA9	Temporary possession required for: Provision for temporary access and traffic management for the temporary construction compound
30-55	CA9	Temporary possession required for: Provision for temporary access and traffic management for the temporary construction compound
30-56	CA9	Temporary possession required for: Provision for temporary access and traffic management for the temporary construction compound
30-57	CA9	Temporary possession required for: Provision for temporary access and traffic management for the temporary construction compound
30-58	CA9	Temporary possession required for: Provision for temporary access and traffic management for the temporary construction compound
30-59	CA9	Temporary possession required for: Provision for temporary access and traffic management for the temporary construction compound
30-60	CA9	Temporary possession required for: Provision for temporary access and traffic management for the temporary construction compound
30-61	CA9	Temporary possession required for: Provision for temporary access and traffic management for the temporary construction compound
30-62	CA9	Temporary possession required for: Provision for temporary access and traffic management for the temporary construction compound

**Table 5: Temporary Possession of Land - by plot number**

Land plans plot ref.	DCO Work No(s).	Purpose for which the land is required:
30-63	CA9	Temporary possession required for: Provision for temporary access and traffic management for the temporary construction compound
30-64	CA9	Temporary possession required for: Provision for temporary access and traffic management for the temporary construction compound
30-65	CA9	Temporary possession required for: Provision for temporary access and traffic management for the temporary construction compound
30-66	CA9	Temporary possession required for: Provision for temporary access and traffic management for the temporary construction compound
30-67	CA9	Temporary possession required for: Provision for temporary access and traffic management for the temporary construction compound
30-68	CA9	Temporary possession required for: Provision for temporary access and traffic management for the temporary construction compound
30-69	CA9	Temporary possession required for: Provision for temporary access and traffic management for the temporary construction compound
30-71	CA9	Temporary possession required for: Provision for temporary access and traffic management for the temporary construction compound
30-72	CA9	Temporary possession required for: Provision for temporary access and traffic management for the temporary construction compound
30-73	CA9	Temporary possession required for: Provision for temporary access and traffic management for the temporary construction compound
30-74	MUT23	Temporary possession required for: Utility works, including the installation or diversion of underground utilities within a multi-utility corridor

**Table 5: Temporary Possession of Land - by plot number**

Land plans plot ref.	DCO Work No(s).	Purpose for which the land is required:
30-75	MUT23	Temporary possession required for: Utility works, including the installation or diversion of underground utilities within a multi-utility corridor
30-76	MUT23	Temporary possession required for: Utility works, including the installation or diversion of underground utilities within a multi-utility corridor
30-77	MUT23	Temporary possession required for: Utility works, including the installation or diversion of underground utilities within a multi-utility corridor
30-78	MUT23	Temporary possession required for: Utility works, including the installation or diversion of underground utilities within a multi-utility corridor
30-79	MUT23	Temporary possession required for: Utility works, including the installation or diversion of underground utilities within a multi-utility corridor
30-80	MUT23	Temporary possession required for: Utility works, including the installation or diversion of underground utilities within a multi-utility corridor
31-02	G6	Temporary possession required for: To facilitate the installation of a high-pressure gas pipeline, and to provide temporary storage, laydown areas and working space
31-05	G6 and ULH6	Temporary possession required for: To facilitate the installation of a high-pressure gas pipeline, and to provide temporary storage, laydown areas and working space The establishment of a temporary utilities logistic hub for facilitating utility works
31-06	G6 and ULH6	Temporary possession required for: To facilitate the installation of a high-pressure gas pipeline, and to provide temporary storage, laydown areas and working space The establishment of a temporary utilities logistic hub for facilitating utility works
31-07	G6	Temporary possession required for: Installation of a high-pressure gas pipeline

**Table 5: Temporary Possession of Land - by plot number**

Land plans plot ref.	DCO Work No(s).	Purpose for which the land is required:
31-08	G6	Temporary possession required for: To facilitate the installation of a high-pressure gas pipeline, and to provide temporary storage, laydown areas and working space
31-09	G6	Temporary possession required for: To facilitate the installation of a high-pressure gas pipeline, and to provide temporary storage, laydown areas and working space
31-10	MU42	Temporary possession required for: Utility works, including the installation or diversion of underground utilities within a multi-utility corridor
31-11	G6	Temporary possession required for: Installation of a high-pressure gas pipeline
31-13	G6	Temporary possession required for: To facilitate the installation of a high-pressure gas pipeline, and to provide temporary storage, laydown areas and working space
31-14	MU42	Temporary possession required for: Utility works, including the installation or diversion of underground utilities within a multi-utility corridor
31-15	G6 and MU42	Temporary possession required for: Installation of a high-pressure gas pipeline Utility works, including the installation or diversion of underground utilities within a multi-utility corridor
31-16	MU42	Temporary possession required for: Utility works, including the installation or diversion of underground utilities within a multi-utility corridor
31-17	MU42	Temporary possession required for: Utility works, including the installation or diversion of underground utilities within a multi-utility corridor
31-18	G6	Temporary possession required for: To facilitate the installation of a high-pressure gas pipeline, and to provide temporary storage, laydown areas and working space
31-19	G6	Temporary possession required for: To facilitate the installation of a high-pressure gas pipeline, and to provide temporary storage, laydown areas and working space

**Table 5: Temporary Possession of Land - by plot number**

Land plans plot ref.	DCO Work No(s).	Purpose for which the land is required:
31-20	MU42	Temporary possession required for: Utility works, including the installation or diversion of underground utilities within a multi-utility corridor
31-21	MU42	Temporary possession required for: Utility works, including the installation or diversion of underground utilities within a multi-utility corridor
31-22	MU42	Temporary possession required for: Utility works, including the installation or diversion of underground utilities within a multi-utility corridor
32-05	MU46	Temporary possession required for: Utility works, including the installation or diversion of underground utilities within a multi-utility corridor
32-07	G6	Temporary possession required for: To facilitate the installation of a high-pressure gas pipeline, and to provide temporary storage, laydown areas and working space
32-11	G6 and MU46	Temporary possession required for: Installation of a high-pressure gas pipeline Utility works, including the installation or diversion of underground utilities within a multi-utility corridor
32-12	G6	Temporary possession required for: To facilitate the installation of a high-pressure gas pipeline, and to provide temporary storage, laydown areas and working space
32-13	G6	Temporary possession required for: To facilitate the installation of a high-pressure gas pipeline, and to provide temporary storage, laydown areas and working space
32-14	G6	Temporary possession required for: To facilitate the installation of a high-pressure gas pipeline, and to provide temporary storage, laydown areas and working space
32-15	G6 and MU46	Temporary possession required for: Installation of a high-pressure gas pipeline Utility works, including the installation or diversion of underground utilities within a multi-utility corridor

**Table 5: Temporary Possession of Land - by plot number**

Land plans plot ref.	DCO Work No(s).	Purpose for which the land is required:
32-16	G6 and MU46	Temporary possession required for: Installation of a high-pressure gas pipeline Utility works, including the installation or diversion of underground utilities within a multi-utility corridor
32-17	G6 and MU46	Temporary possession required for: Installation of a high-pressure gas pipeline Utility works, including the installation or diversion of underground utilities within a multi-utility corridor
32-18	MU46	Temporary possession required for: Utility works, including the installation or diversion of underground utilities within a multi-utility corridor
32-25	MU46, MU47 and MUT17	Temporary possession required for: Utility works, including the installation or diversion of underground utilities within a multi-utility corridor
32-33	MU47	Temporary possession required for: Utility works, including the installation or diversion of underground utilities within a multi-utility corridor
32-35	MU47	Temporary possession required for: Utility works, including the installation or diversion of underground utilities within a multi-utility corridor
32-36	MU47	Temporary possession required for: Utility works, including the installation or diversion of underground utilities within a multi-utility corridor
32-39	MU43	Temporary possession required for: Utility works, including the installation or diversion of underground utilities within a multi-utility corridor
32-44	MU43	Temporary possession required for: Utility works, including the installation or diversion of underground utilities within a multi-utility corridor
32-48	MU43	Temporary possession required for: Utility works, including the installation or diversion of underground utilities within a multi-utility corridor

**Table 5: Temporary Possession of Land - by plot number**

Land plans plot ref.	DCO Work No(s).	Purpose for which the land is required:
32-49	7X, MU41 and MU43	Temporary possession required for: Construction of a new public right of way between the new bridge to carry the new public right of way over the new A122 Lower Thames Crossing and the realigned A1013 Stanford Road Utility works, including the installation or diversion of underground utilities within a multi-utility corridor
32-53	MU41	Temporary possession required for: To facilitate utility works, and to provide temporary storage, laydown areas and working space
32-55	MU43	Temporary possession required for: Utility works, including the installation or diversion of underground utilities within a multi-utility corridor
32-57	G6	Temporary possession required for: To facilitate the installation of a high-pressure gas pipeline, and to provide temporary storage, laydown areas and working space
32-58	G6 and MU45	Temporary possession required for: To facilitate the installation of a high-pressure gas pipeline, and to provide temporary storage, laydown areas and working space Utility works, including the installation or diversion of underground utilities within a multi-utility corridor
32-59	G6 and MU45	Temporary possession required for: To facilitate the installation of a high-pressure gas pipeline, and to provide temporary storage, laydown areas and working space Utility works, including the installation or diversion of underground utilities within a multi-utility corridor
32-61	MU43	Temporary possession required for: To facilitate utility works, and to provide temporary storage, laydown areas and working space
32-63	G6, MU45 and MUT19	Temporary possession required for: Installation of a high-pressure gas pipeline Utility works, including the installation or diversion of underground utilities within a multi-utility corridor
32-66	G6	Temporary possession required for: To facilitate the installation of a high-pressure gas pipeline, and to provide temporary storage, laydown areas and working space



<b>Table 5: Temporary Possession of Land - by plot number</b>		
<b>Land plans plot ref.</b>	<b>DCO Work No(s).</b>	<b>Purpose for which the land is required:</b>
32-78	7X	Temporary possession required for: Construction of a new public right of way between the new bridge to carry the new public right of way over the new A122 Lower Thames Crossing and the realigned A1013 Stanford Road
32-81	7X	Temporary possession required for: Construction of a new public right of way between the new bridge to carry the new public right of way over the new A122 Lower Thames Crossing and the realigned A1013 Stanford Road
32-84	7X and MU43	Temporary possession required for: Construction of a new public right of way between the new bridge to carry the new public right of way over the new A122 Lower Thames Crossing and the realigned A1013 Stanford Road  Utility works, including the installation or diversion of underground utilities within a multi-utility corridor
32-85	7X	Temporary possession required for: Construction of a new public right of way between the new bridge to carry the new public right of way over the new A122 Lower Thames Crossing and the realigned A1013 Stanford Road
32-91	MU43 and MUT19	Temporary possession required for: Utility works, including the installation or diversion of underground utilities within a multi-utility corridor
32-92	G6	Temporary possession required for: To facilitate the installation of a high-pressure gas pipeline, and to provide temporary storage, laydown areas and working space
32-93	G6 and MUT19	Temporary possession required for: Installation of a high-pressure gas pipeline  Utility works, including the installation or diversion of underground utilities within a multi-utility corridor
32-102	G6	Temporary possession required for: To facilitate the installation of a high-pressure gas pipeline, and to provide temporary storage, laydown areas and working space
32-103	G6	Temporary possession required for: Installation of a high-pressure gas pipeline

**Table 5: Temporary Possession of Land - by plot number**

Land plans plot ref.	DCO Work No(s).	Purpose for which the land is required:
32-104	G6	Temporary possession required for: Provision for temporary access for works involving the installation of a high-pressure gas pipeline
32-109	7F	Temporary possession required for: To facilitate the improvement to the existing dual carriageway A13, and to provide temporary storage, laydown areas and working space
32-110	MUT19	Temporary possession required for: Utility works, including the installation or diversion of underground utilities within a multi-utility corridor
32-111	G6	Temporary possession required for: Provision for access for works involving the installation of a high-pressure gas pipeline
32-115	G6	Temporary possession required for: To facilitate the installation of a high-pressure gas pipeline, and to provide temporary storage, laydown areas and working space
32-116	G6	Temporary possession required for: Installation of a high-pressure gas pipeline
32-117	G6	Temporary possession required for: To facilitate the installation of a high-pressure gas pipeline, and to provide temporary storage, laydown areas and working space
32-118	G6	Temporary possession required for: Installation of a high-pressure gas pipeline
32-119	G6	Temporary possession required for: To facilitate the installation of a high-pressure gas pipeline, and to provide temporary storage, laydown areas and working space
32-120	G6	Temporary possession required for: Installation of a high-pressure gas pipeline
32-122	G6	Temporary possession required for: Provision for access for works involving the installation of a high-pressure gas pipeline

**Table 5: Temporary Possession of Land - by plot number**

Land plans plot ref.	DCO Work No(s).	Purpose for which the land is required:
32-124	G6	Temporary possession required for: Provision for access for works involving the installation of a high-pressure gas pipeline
32-125	G6	Temporary possession required for: Provision for access for works involving the installation of a high-pressure gas pipeline
32-128	G6	Temporary possession required for: Provision for access for works involving the installation of a high-pressure gas pipeline
32-129	G6	Temporary possession required for: Provision for access for works involving the installation of a high-pressure gas pipeline
32-130	G6	Temporary possession required for: Installation of a high-pressure gas pipeline
32-133	G6	Temporary possession required for: Provision for access for works involving the installation of a high-pressure gas pipeline
32-134	G6	Temporary possession required for: To facilitate the installation of a high-pressure gas pipeline, and to provide temporary storage, laydown areas and working space
32-135	MU43	Temporary possession required for: Utility works, including the installation or diversion of underground utilities within a multi-utility corridor
32-136	MU39, MU43 and MUT15	Temporary possession required for: Utility works, including the installation or diversion of underground utilities within a multi-utility corridor
32-137	G6	Temporary possession required for: To facilitate the installation of a high-pressure gas pipeline, and to provide temporary storage, laydown areas and working space
32-138	G6	Temporary possession required for: Installation of a high-pressure gas pipeline

**Table 5: Temporary Possession of Land - by plot number**

Land plans plot ref.	DCO Work No(s).	Purpose for which the land is required:
32-139	MU39 and MUT15	Temporary possession required for: Utility works, including the installation or diversion of underground utilities within a multi-utility corridor
32-140	MU39 and MUT15	Temporary possession required for: Utility works, including the installation or diversion of underground utilities within a multi-utility corridor
32-141	MU39 and MUT15	Temporary possession required for: Utility works, including the installation or diversion of underground utilities within a multi-utility corridor
32-142	MU39 and MUT15	Temporary possession required for: Utility works, including the installation or diversion of underground utilities within a multi-utility corridor
32-143	G6	Temporary possession required for: Installation of a high-pressure gas pipeline
32-144	G6	Temporary possession required for: Installation of a high-pressure gas pipeline
32-145	MU39 and MUT15	Temporary possession required for: Utility works, including the installation or diversion of underground utilities within a multi-utility corridor
32-147	G6	Temporary possession required for: To facilitate the installation of a high-pressure gas pipeline, and to provide temporary storage, laydown areas and working space
32-148	MU39 and MUT15	Temporary possession required for: Utility works, including the installation or diversion of underground utilities within a multi-utility corridor
32-149	G6	Temporary possession required for: To facilitate the installation of a high-pressure gas pipeline, and to provide temporary storage, laydown areas and working space
32-152	G6	Temporary possession required for: To facilitate the installation of a high-pressure gas pipeline, and to provide temporary storage, laydown areas and working space

**Table 5: Temporary Possession of Land - by plot number**

Land plans plot ref.	DCO Work No(s).	Purpose for which the land is required:
32-153	G6b	Temporary possession required for: Provision for access for works involving the diversion of existing gas pipeline
32-155	MU39 and MUT15	Temporary possession required for: Utility works, including the installation or diversion of underground utilities within a multi-utility corridor
32-156	G6b	Temporary possession required for: Installation of a isolation valve
32-157	MU43	Temporary possession required for: Utility works, including the installation or diversion of underground utilities within a multi-utility corridor
32-158	G6b	Temporary possession required for: Provision for access for works involving the diversion of existing gas pipeline
32-159	MU39 and MUT15	Temporary possession required for: Utility works, including the installation or diversion of underground utilities within a multi-utility corridor
32-160	MU39 and MUT15	Temporary possession required for: Utility works, including the installation or diversion of underground utilities within a multi-utility corridor
32-162	G6b	Temporary possession required for: Provision for temporary access for works involving the diversion of existing gas pipeline
32-163	G6b	Temporary possession required for: Installation of a isolation valve
32-164	MU43	Temporary possession required for: Utility works, including the installation or diversion of underground utilities within a multi-utility corridor
32-165	G6b	Temporary possession required for: Provision for temporary access for works involving the diversion of existing gas pipeline

<b>Table 5: Temporary Possession of Land - by plot number</b>		
<b>Land plans plot ref.</b>	<b>DCO Work No(s).</b>	<b>Purpose for which the land is required:</b>
32-166	G6b	Temporary possession required for: Provision for access for works involving the diversion of existing gas pipeline
32-168	MU39 and MUT15	Temporary possession required for: Utility works, including the installation or diversion of underground utilities within a multi-utility corridor
32-169	MU43	Temporary possession required for: Utility works, including the installation or diversion of underground utilities within a multi-utility corridor
32-170	MU39 and MUT15	Temporary possession required for: Utility works, including the installation or diversion of underground utilities within a multi-utility corridor
32-171	MU39 and MUT15	Temporary possession required for: Utility works, including the installation or diversion of underground utilities within a multi-utility corridor
32-172	MU39 and MUT15	Temporary possession required for: Utility works, including the installation or diversion of underground utilities within a multi-utility corridor
32-173	MU39 and MUT15	Temporary possession required for: Utility works, including the installation or diversion of underground utilities within a multi-utility corridor
32-174	MU39 and MUT15	Temporary possession required for: Utility works, including the installation or diversion of underground utilities within a multi-utility corridor
32-175	G6b	Temporary possession required for: Provision for temporary access for works involving the diversion of existing gas pipeline
32-176	G6b	Temporary possession required for: Provision for temporary access for works involving the diversion of existing gas pipeline
32-177	E22	Temporary possession required for: Provision for access for environmental mitigation works to create a site for protected species

**Table 5: Temporary Possession of Land - by plot number**

Land plans plot ref.	DCO Work No(s).	Purpose for which the land is required:
32-178	E22	Temporary possession required for: Provision for access for environmental mitigation works to create a site for protected species
32-179	MU39 and MUT15	Temporary possession required for: Utility works, including the installation or diversion of underground utilities within a multi-utility corridor
32-180	G6b	Temporary possession required for: Provision for temporary access for works involving the diversion of existing gas pipeline
32-181	G6b	Temporary possession required for: Provision for temporary access for works involving the diversion of existing gas pipeline
32-182	G6 and ULH6	Temporary possession required for: To facilitate the installation of a high-pressure gas pipeline, and to provide temporary storage, laydown areas and working space The establishment of a temporary utilities logistic hub for facilitating utility works
32-183	G6 and ULH6	Temporary possession required for: To facilitate the installation of a high-pressure gas pipeline, and to provide temporary storage, laydown areas and working space The establishment of a temporary utilities logistic hub for facilitating utility works
32-186	G6	Temporary possession required for: To facilitate the installation of a high-pressure gas pipeline, and to provide temporary storage, laydown areas and working space
33-01	MUT24, OH6 and OH7	Temporary possession required for: Utility works, including the installation or diversion of underground utilities within a multi-utility corridor Provision for temporary access for overhead lines diversion works
33-02	CA9, MU60 and MUT23	Temporary possession required for: Provision for temporary access and traffic management for the temporary construction compound Utility works, including the installation or diversion of underground utilities within a multi-utility corridor

**Table 5: Temporary Possession of Land - by plot number**

Land plans plot ref.	DCO Work No(s).	Purpose for which the land is required:
33-03	MUT24, OH6 and OH7	Temporary possession required for: Utility works, including the installation or diversion of underground utilities within a multi-utility corridor Provision for temporary access for overhead lines diversion works
33-05	G6, MU55, MUT13, MUT24, OH6, OH7 and OHT7	Temporary possession required for: Installation of a high-pressure gas pipeline Utility works, including the installation or diversion of underground utilities within a multi-utility corridor Overhead lines diversion works, including the removal of existing overhead lines and pylons, construction of new overhead lines and pylons and works to existing overhead lines and pylons
33-06	G6	Temporary possession required for: To facilitate the installation of a high-pressure gas pipeline, and to provide temporary storage, laydown areas and working space
33-08	CA9, MU60 and MUT23	Temporary possession required for: Provision for temporary access and traffic management for the temporary construction compound Utility works, including the installation or diversion of underground utilities within a multi-utility corridor
33-17	OH6, OH7 and OHT7	Temporary possession required for: Overhead lines diversion works, including the removal of existing overhead lines and pylons, construction of new overhead lines and pylons and works to existing overhead lines and pylons
33-19	MU57	Temporary possession required for: To facilitate utility works, and to provide temporary storage, laydown areas and working space
33-24	MUT23	Temporary possession required for: Utility works, including the installation or diversion of underground utilities within a multi-utility corridor
33-30	CA9, MU55, MU57, MU58, OH6, OH7 and ULH7	Temporary possession required for: Temporary construction compound at surface for facilitating main works Utility works, including the installation or diversion of underground utilities within a multi-utility corridor



**Table 5: Temporary Possession of Land - by plot number**

Land plans plot ref.	DCO Work No(s).	Purpose for which the land is required:
33-30 Cont'd		Overhead lines diversion works, including the removal of existing overhead lines and pylons, construction of new overhead lines and pylons and works to existing overhead lines and pylons The establishment of a temporary utilities logistic hub for facilitating utility works
33-35	MU54, MU55, MU57, MUT20 and OH6	Temporary possession required for: Utility works, including the installation or diversion of underground utilities within a multi-utility corridor Overhead lines diversion works, including the removal of existing overhead lines and pylons, construction of new overhead lines and pylons and works to existing overhead lines and pylons
33-36	CA10, E34, G6, MU55, MU60, MUT13, MUT21 and MUT22	Temporary possession required for: Temporary construction compound at surface for facilitating main works Implementation of environmental mitigation works to create a site for protected species Installation of a high-pressure gas pipeline Utility works, including the installation or diversion of underground utilities within a multi-utility corridor
33-37	CA10 and G6	Temporary possession required for: Temporary construction compound at surface for facilitating main works To facilitate the installation of a high-pressure gas pipeline, and to provide temporary storage, laydown areas and working space
33-42	8K	Temporary possession required for: To facilitate the construction of a new private means of access for maintenance of the new drainage structures and to provide temporary storage, laydown areas and working space
33-47	MUT22	Temporary possession required for: Utility works, including the installation or diversion of underground utilities within a multi-utility corridor
33-49	MUT22	Temporary possession required for: Utility works, including the installation or diversion of underground utilities within a multi-utility corridor
33-53	MUT22	Temporary possession required for: Utility works, including the installation or diversion of underground utilities within a multi-utility corridor

**Table 5: Temporary Possession of Land - by plot number**

Land plans plot ref.	DCO Work No(s).	Purpose for which the land is required:
33-54	MUT22	Temporary possession required for: Utility works, including the installation or diversion of underground utilities within a multi-utility corridor
33-55	MUT22	Temporary possession required for: Utility works, including the installation or diversion of underground utilities within a multi-utility corridor
33-66	MU59 and MUT13	Temporary possession required for: Utility works, including the installation or diversion of underground utilities within a multi-utility corridor
33-67	MU59 and MU60	Temporary possession required for: Utility works, including the installation or diversion of underground utilities within a multi-utility corridor
33-68	MUT21	Temporary possession required for: Utility works, including the installation or diversion of underground utilities within a multi-utility corridor
33-69	MU59, MU60 and MUT21	Temporary possession required for: Utility works, including the installation or diversion of underground utilities within a multi-utility corridor
33-70	MUT21	Temporary possession required for: Utility works, including the installation or diversion of underground utilities within a multi-utility corridor
33-71	MU59, MU60 and MUT21	Temporary possession required for: Utility works, including the installation or diversion of underground utilities within a multi-utility corridor
33-74	7L	Temporary possession required for: To facilitate the construction of a realigned section of Stifford Clays road, and to provide temporary storage, laydown areas and working space
33-75	7L	Temporary possession required for: To facilitate the construction of a realigned section of Stifford Clays road, and to provide temporary storage, laydown areas and working space
33-77	MU59, MU60 and MUT21	Temporary possession required for: Utility works, including the installation or diversion of underground utilities within a multi-utility corridor

**Table 5: Temporary Possession of Land - by plot number**

Land plans plot ref.	DCO Work No(s).	Purpose for which the land is required:
33-78	MU59, MU60 and MUT21	Temporary possession required for: Utility works, including the installation or diversion of underground utilities within a multi-utility corridor
33-79	MU59, MU60 and MUT21	Temporary possession required for: Utility works, including the installation or diversion of underground utilities within a multi-utility corridor
33-80	MU59, MU60 and MUT21	Temporary possession required for: Utility works, including the installation or diversion of underground utilities within a multi-utility corridor
33-81	MU59, MU60 and MUT21	Temporary possession required for: Utility works, including the installation or diversion of underground utilities within a multi-utility corridor
33-82	MUT22	Temporary possession required for: Utility works, including the installation or diversion of underground utilities within a multi-utility corridor
33-83	MUT22	Temporary possession required for: Utility works, including the installation or diversion of underground utilities within a multi-utility corridor
33-84	MUT22	Temporary possession required for: Utility works, including the installation or diversion of underground utilities within a multi-utility corridor
33-86	G6 and MUT22	Temporary possession required for: Installation of a high-pressure gas pipeline Utility works, including the installation or diversion of underground utilities within a multi-utility corridor
33-87	E33 and MUT22	Temporary possession required for: Implementation of environmental mitigation works to create a site for protected species Utility works, including the installation or diversion of underground utilities within a multi-utility corridor
33-88	G6 and MUT22	Temporary possession required for: Installation of a high-pressure gas pipeline Utility works, including the installation or diversion of underground utilities within a multi-utility corridor

**Table 5: Temporary Possession of Land - by plot number**

Land plans plot ref.	DCO Work No(s).	Purpose for which the land is required:
33-89	G6 and MUT22	Temporary possession required for: Installation of a high-pressure gas pipeline Utility works, including the installation or diversion of underground utilities within a multi-utility corridor
33-90	MU60 and MUT21	Temporary possession required for: Utility works, including the installation or diversion of underground utilities within a multi-utility corridor
33-91	MU60 and MUT21	Temporary possession required for: Utility works, including the installation or diversion of underground utilities within a multi-utility corridor
33-92	G6	Temporary possession required for: To facilitate the installation of a high-pressure gas pipeline, and to provide temporary storage, laydown areas and working space
33-93	MUT22	Temporary possession required for: Utility works, including the installation or diversion of underground utilities within a multi-utility corridor
33-94	MUT22	Temporary possession required for: Utility works, including the installation or diversion of underground utilities within a multi-utility corridor
33-98	MUT13	Temporary possession required for: Utility works, including the installation or diversion of underground utilities within a multi-utility corridor
33-99	MU60 and MUT21	Temporary possession required for: Utility works, including the installation or diversion of underground utilities within a multi-utility corridor
33-100	MUT22	Temporary possession required for: Utility works, including the installation or diversion of underground utilities within a multi-utility corridor
33-101	MUT22	Temporary possession required for: Utility works, including the installation or diversion of underground utilities within a multi-utility corridor
33-103	MU60 and MUT21	Temporary possession required for: Utility works, including the installation or diversion of underground utilities within a multi-utility corridor

**Table 5: Temporary Possession of Land - by plot number**

Land plans plot ref.	DCO Work No(s).	Purpose for which the land is required:
33-104	MUT22	Temporary possession required for: Utility works, including the installation or diversion of underground utilities within a multi-utility corridor
33-105	MU60 and MUT21	Temporary possession required for: Utility works, including the installation or diversion of underground utilities within a multi-utility corridor
33-106	MUT22	Temporary possession required for: Utility works, including the installation or diversion of underground utilities within a multi-utility corridor
33-107	MU60 and MUT21	Temporary possession required for: Utility works, including the installation or diversion of underground utilities within a multi-utility corridor
33-108	MUT22	Temporary possession required for: Utility works, including the installation or diversion of underground utilities within a multi-utility corridor
33-109	MU52	Temporary possession required for: Utility works, including the installation or diversion of underground utilities within a multi-utility corridor
33-110	MU52, MU60, MUT21 and MUT22	Temporary possession required for: Utility works, including the installation or diversion of underground utilities within a multi-utility corridor
33-112	MU52, MU60, MUT21 and MUT22	Temporary possession required for: Utility works, including the installation or diversion of underground utilities within a multi-utility corridor
33-113	MU52	Temporary possession required for: Utility works, including the installation or diversion of underground utilities within a multi-utility corridor
33-114	MU60 and MUT21	Temporary possession required for: Utility works, including the installation or diversion of underground utilities within a multi-utility corridor
33-115	MUT22	Temporary possession required for: Utility works, including the installation or diversion of underground utilities within a multi-utility corridor

**Table 5: Temporary Possession of Land - by plot number**

Land plans plot ref.	DCO Work No(s).	Purpose for which the land is required:
33-116	MUT22	Temporary possession required for: Utility works, including the installation or diversion of underground utilities within a multi-utility corridor
33-117	MU52	Temporary possession required for: Utility works, including the installation or diversion of underground utilities within a multi-utility corridor
33-118	MUT22	Temporary possession required for: Utility works, including the installation or diversion of underground utilities within a multi-utility corridor
33-119	MU60 and MUT21	Temporary possession required for: Utility works, including the installation or diversion of underground utilities within a multi-utility corridor
33-120	MU52	Temporary possession required for: Utility works, including the installation or diversion of underground utilities within a multi-utility corridor
33-121	MU52	Temporary possession required for: Utility works, including the installation or diversion of underground utilities within a multi-utility corridor
33-122	MU52	Temporary possession required for: Utility works, including the installation or diversion of underground utilities within a multi-utility corridor
33-123	MU52	Temporary possession required for: Utility works, including the installation or diversion of underground utilities within a multi-utility corridor
33-124	MU52	Temporary possession required for: Utility works, including the installation or diversion of underground utilities within a multi-utility corridor
33-125	MU52	Temporary possession required for: Utility works, including the installation or diversion of underground utilities within a multi-utility corridor
33-126	MU52	Temporary possession required for: Utility works, including the installation or diversion of underground utilities within a multi-utility corridor

**Table 5: Temporary Possession of Land - by plot number**

Land plans plot ref.	DCO Work No(s).	Purpose for which the land is required:
33-127	MU52	Temporary possession required for: Utility works, including the installation or diversion of underground utilities within a multi-utility corridor
33-128	MU52	Temporary possession required for: Utility works, including the installation or diversion of underground utilities within a multi-utility corridor
33-129	MU60 and MUT21	Temporary possession required for: Utility works, including the installation or diversion of underground utilities within a multi-utility corridor
33-130	MU52	Temporary possession required for: Utility works, including the installation or diversion of underground utilities within a multi-utility corridor
33-131	MU52	Temporary possession required for: Utility works, including the installation or diversion of underground utilities within a multi-utility corridor
33-132	MU52	Temporary possession required for: Utility works, including the installation or diversion of underground utilities within a multi-utility corridor
33-133	MU52	Temporary possession required for: Utility works, including the installation or diversion of underground utilities within a multi-utility corridor
33-134	MU60 and MUT21	Temporary possession required for: Utility works, including the installation or diversion of underground utilities within a multi-utility corridor
33-135	MU52	Temporary possession required for: Utility works, including the installation or diversion of underground utilities within a multi-utility corridor
33-136	MU52	Temporary possession required for: Utility works, including the installation or diversion of underground utilities within a multi-utility corridor
33-137	MU52	Temporary possession required for: Utility works, including the installation or diversion of underground utilities within a multi-utility corridor

**Table 5: Temporary Possession of Land - by plot number**

Land plans plot ref.	DCO Work No(s).	Purpose for which the land is required:
33-138	MU52	Temporary possession required for: Utility works, including the installation or diversion of underground utilities within a multi-utility corridor
33-139	MU52	Temporary possession required for: Utility works, including the installation or diversion of underground utilities within a multi-utility corridor
33-140	MU52	Temporary possession required for: Utility works, including the installation or diversion of underground utilities within a multi-utility corridor
33-141	MU52	Temporary possession required for: Utility works, including the installation or diversion of underground utilities within a multi-utility corridor
33-142	MU52	Temporary possession required for: Utility works, including the installation or diversion of underground utilities within a multi-utility corridor
33-143	MU52	Temporary possession required for: Utility works, including the installation or diversion of underground utilities within a multi-utility corridor
33-144	MU52	Temporary possession required for: Utility works, including the installation or diversion of underground utilities within a multi-utility corridor
33-145	MU52	Temporary possession required for: Utility works, including the installation or diversion of underground utilities within a multi-utility corridor
33-146	MU60 and MUT21	Temporary possession required for: Utility works, including the installation or diversion of underground utilities within a multi-utility corridor
33-147	MU52	Temporary possession required for: Utility works, including the installation or diversion of underground utilities within a multi-utility corridor
33-148	MU52	Temporary possession required for: Utility works, including the installation or diversion of underground utilities within a multi-utility corridor



**Table 5: Temporary Possession of Land - by plot number**

Land plans plot ref.	DCO Work No(s).	Purpose for which the land is required:
33-149	MU52	Temporary possession required for: Utility works, including the installation or diversion of underground utilities within a multi-utility corridor
33-150	MU52	Temporary possession required for: Utility works, including the installation or diversion of underground utilities within a multi-utility corridor
33-151	MU52	Temporary possession required for: Utility works, including the installation or diversion of underground utilities within a multi-utility corridor
33-152	MU60 and MUT21	Temporary possession required for: Utility works, including the installation or diversion of underground utilities within a multi-utility corridor
33-153	MU52	Temporary possession required for: Utility works, including the installation or diversion of underground utilities within a multi-utility corridor
33-154	MUT22	Temporary possession required for: Utility works, including the installation or diversion of underground utilities within a multi-utility corridor
33-155	MUT22	Temporary possession required for: Utility works, including the installation or diversion of underground utilities within a multi-utility corridor
33-156	MU52	Temporary possession required for: Utility works, including the installation or diversion of underground utilities within a multi-utility corridor
33-157	MU60 and MUT21	Temporary possession required for: Utility works, including the installation or diversion of underground utilities within a multi-utility corridor
33-158	MU60 and MUT21	Temporary possession required for: Utility works, including the installation or diversion of underground utilities within a multi-utility corridor
33-159	MU60 and MUT21	Temporary possession required for: Utility works, including the installation or diversion of underground utilities within a multi-utility corridor

**Table 5: Temporary Possession of Land - by plot number**

Land plans plot ref.	DCO Work No(s).	Purpose for which the land is required:
33-160	MU60 and MUT21	Temporary possession required for: Utility works, including the installation or diversion of underground utilities within a multi-utility corridor
33-161	MU52	Temporary possession required for: Utility works, including the installation or diversion of underground utilities within a multi-utility corridor
33-162	MU60 and MUT21	Temporary possession required for: Utility works, including the installation or diversion of underground utilities within a multi-utility corridor
33-163	MU52	Temporary possession required for: Utility works, including the installation or diversion of underground utilities within a multi-utility corridor
33-164	MU52	Temporary possession required for: Utility works, including the installation or diversion of underground utilities within a multi-utility corridor
33-165	MU60 and MUT21	Temporary possession required for: Utility works, including the installation or diversion of underground utilities within a multi-utility corridor
33-166	MU52	Temporary possession required for: Utility works, including the installation or diversion of underground utilities within a multi-utility corridor
33-167	MU52	Temporary possession required for: Utility works, including the installation or diversion of underground utilities within a multi-utility corridor
33-168	MU60 and MUT21	Temporary possession required for: Utility works, including the installation or diversion of underground utilities within a multi-utility corridor
33-169	MU60 and MUT21	Temporary possession required for: Utility works, including the installation or diversion of underground utilities within a multi-utility corridor
33-170	MU60 and MUT21	Temporary possession required for: Utility works, including the installation or diversion of underground utilities within a multi-utility corridor

**Table 5: Temporary Possession of Land - by plot number**

Land plans plot ref.	DCO Work No(s).	Purpose for which the land is required:
33-171	MU52	Temporary possession required for: Utility works, including the installation or diversion of underground utilities within a multi-utility corridor
33-172	MU60 and MUT21	Temporary possession required for: Utility works, including the installation or diversion of underground utilities within a multi-utility corridor
33-173	MUT22	Temporary possession required for: Utility works, including the installation or diversion of underground utilities within a multi-utility corridor
33-174	MU60 and MUT21	Temporary possession required for: Utility works, including the installation or diversion of underground utilities within a multi-utility corridor
33-175	G6	Temporary possession required for: Installation of a high-pressure gas pipeline
33-176	MU60 and MUT21	Temporary possession required for: Utility works, including the installation or diversion of underground utilities within a multi-utility corridor
33-177	MU60 and MUT21	Temporary possession required for: Utility works, including the installation or diversion of underground utilities within a multi-utility corridor
33-178	MUT22	Temporary possession required for: Utility works, including the installation or diversion of underground utilities within a multi-utility corridor
33-179	G6	Temporary possession required for: To facilitate the installation of a high-pressure gas pipeline, and to provide temporary storage, laydown areas and working space
33-180	MU52	Temporary possession required for: Utility works, including the installation or diversion of underground utilities within a multi-utility corridor
33-181	MU60 and MUT21	Temporary possession required for: Utility works, including the installation or diversion of underground utilities within a multi-utility corridor

**Table 5: Temporary Possession of Land - by plot number**

Land plans plot ref.	DCO Work No(s).	Purpose for which the land is required:
33-182	MU52 and MUT13	Temporary possession required for: Utility works, including the installation or diversion of underground utilities within a multi-utility corridor
33-183	MU60 and MUT21	Temporary possession required for: Utility works, including the installation or diversion of underground utilities within a multi-utility corridor
33-184	MUT22	Temporary possession required for: Utility works, including the installation or diversion of underground utilities within a multi-utility corridor
33-185	MU52	Temporary possession required for: Utility works, including the installation or diversion of underground utilities within a multi-utility corridor
33-186	MU52	Temporary possession required for: Utility works, including the installation or diversion of underground utilities within a multi-utility corridor
33-187	MU60 and MUT21	Temporary possession required for: Utility works, including the installation or diversion of underground utilities within a multi-utility corridor
33-188	MUT22	Temporary possession required for: Utility works, including the installation or diversion of underground utilities within a multi-utility corridor
33-189	MU52 and MUT13	Temporary possession required for: Utility works, including the installation or diversion of underground utilities within a multi-utility corridor
33-190	MU60 and MUT21	Temporary possession required for: Utility works, including the installation or diversion of underground utilities within a multi-utility corridor
33-191	MU52 and MUT13	Temporary possession required for: Utility works, including the installation or diversion of underground utilities within a multi-utility corridor
33-192	MU60 and MUT21	Temporary possession required for: Utility works, including the installation or diversion of underground utilities within a multi-utility corridor

**Table 5: Temporary Possession of Land - by plot number**

Land plans plot ref.	DCO Work No(s).	Purpose for which the land is required:
33-194	E32	Temporary possession required for: Implementation of environmental mitigation works to create a site for protected species
33-195	MU60 and MUT21	Temporary possession required for: Utility works, including the installation or diversion of underground utilities within a multi-utility corridor
33-196	MU60 and MUT21	Temporary possession required for: Utility works, including the installation or diversion of underground utilities within a multi-utility corridor
33-197	MU60 and MUT21	Temporary possession required for: Utility works, including the installation or diversion of underground utilities within a multi-utility corridor
33-199	MU60 and MUT21	Temporary possession required for: Utility works, including the installation or diversion of underground utilities within a multi-utility corridor
33-200	MU60 and MUT21	Temporary possession required for: Utility works, including the installation or diversion of underground utilities within a multi-utility corridor
33-201	7G	Temporary possession required for: Improvements to Woolings Close
33-202	MU60 and MUT21	Temporary possession required for: Utility works, including the installation or diversion of underground utilities within a multi-utility corridor
33-203	MU60 and MUT21	Temporary possession required for: Utility works, including the installation or diversion of underground utilities within a multi-utility corridor
33-205	MU60 and MUT21	Temporary possession required for: Utility works, including the installation or diversion of underground utilities within a multi-utility corridor
33-206	MU60 and MUT21	Temporary possession required for: Utility works, including the installation or diversion of underground utilities within a multi-utility corridor

**Table 5: Temporary Possession of Land - by plot number**

Land plans plot ref.	DCO Work No(s).	Purpose for which the land is required:
33-207	7G	Temporary possession required for: Improvements to Woolings Close
33-208	MU60 and MUT21	Temporary possession required for: Utility works, including the installation or diversion of underground utilities within a multi-utility corridor
33-209	MU60 and MUT21	Temporary possession required for: Utility works, including the installation or diversion of underground utilities within a multi-utility corridor
33-210	MU60 and MUT21	Temporary possession required for: Utility works, including the installation or diversion of underground utilities within a multi-utility corridor
33-211	MU60 and MUT21	Temporary possession required for: Utility works, including the installation or diversion of underground utilities within a multi-utility corridor
33-212	MU60 and MUT21	Temporary possession required for: Utility works, including the installation or diversion of underground utilities within a multi-utility corridor
33-215	MU60 and MUT21	Temporary possession required for: Utility works, including the installation or diversion of underground utilities within a multi-utility corridor
33-217	MU60 and MUT21	Temporary possession required for: Utility works, including the installation or diversion of underground utilities within a multi-utility corridor
33-219	MU60 and MUT21	Temporary possession required for: Utility works, including the installation or diversion of underground utilities within a multi-utility corridor
33-220	MU60 and MUT21	Temporary possession required for: Utility works, including the installation or diversion of underground utilities within a multi-utility corridor
33-221	MUT22	Temporary possession required for: Utility works, including the installation or diversion of underground utilities within a multi-utility corridor

**Table 5: Temporary Possession of Land - by plot number**

Land plans plot ref.	DCO Work No(s).	Purpose for which the land is required:
33-222	MU60 and MUT21	Temporary possession required for: Utility works, including the installation or diversion of underground utilities within a multi-utility corridor
33-224	G6	Temporary possession required for: Provision for temporary access for works involving the installation of a high-pressure gas pipeline
33-225	MU60 and MUT21	Temporary possession required for: Utility works, including the installation or diversion of underground utilities within a multi-utility corridor
33-226	G6	Temporary possession required for: Provision for temporary access for works involving the installation of a high-pressure gas pipeline
33-227	MU60 and MUT21	Temporary possession required for: Utility works, including the installation or diversion of underground utilities within a multi-utility corridor
33-228	MU60 and MUT21	Temporary possession required for: Utility works, including the installation or diversion of underground utilities within a multi-utility corridor
33-229	E32	Temporary possession required for: Implementation of environmental mitigation works to create a site for protected species
33-230	MU60 and MUT21	Temporary possession required for: Utility works, including the installation or diversion of underground utilities within a multi-utility corridor
33-231	MU60 and MUT21	Temporary possession required for: Utility works, including the installation or diversion of underground utilities within a multi-utility corridor
33-232	MU60 and MUT21	Temporary possession required for: Utility works, including the installation or diversion of underground utilities within a multi-utility corridor
33-233	MU60 and MUT21	Temporary possession required for: Utility works, including the installation or diversion of underground utilities within a multi-utility corridor

**Table 5: Temporary Possession of Land - by plot number**

Land plans plot ref.	DCO Work No(s).	Purpose for which the land is required:
33-234	G6	Temporary possession required for: Provision for temporary access for works involving the installation of a high-pressure gas pipeline
33-235	G6	Temporary possession required for: Provision for temporary access for works involving the installation of a high-pressure gas pipeline
33-236	MU60 and MUT21	Temporary possession required for: Utility works, including the installation or diversion of underground utilities within a multi-utility corridor
33-237	G6	Temporary possession required for: Provision for temporary access for works involving the installation of a high-pressure gas pipeline
33-238	MU60 and MUT21	Temporary possession required for: Utility works, including the installation or diversion of underground utilities within a multi-utility corridor
33-239	MU60 and MUT21	Temporary possession required for: Utility works, including the installation or diversion of underground utilities within a multi-utility corridor
33-240	MU60 and MUT21	Temporary possession required for: Utility works, including the installation or diversion of underground utilities within a multi-utility corridor
33-241	MU60 and MUT21	Temporary possession required for: Utility works, including the installation or diversion of underground utilities within a multi-utility corridor
33-242	G6	Temporary possession required for: To facilitate the installation of a high-pressure gas pipeline, and to provide temporary storage, laydown areas and working space
33-243	MU60 and MUT21	Temporary possession required for: Utility works, including the installation or diversion of underground utilities within a multi-utility corridor
33-244	MU60 and MUT21	Temporary possession required for: Utility works, including the installation or diversion of underground utilities within a multi-utility corridor



**Table 5: Temporary Possession of Land - by plot number**

Land plans plot ref.	DCO Work No(s).	Purpose for which the land is required:
33-245	MU60 and MUT21	Temporary possession required for: Utility works, including the installation or diversion of underground utilities within a multi-utility corridor
33-246	MU60 and MUT21	Temporary possession required for: Utility works, including the installation or diversion of underground utilities within a multi-utility corridor
33-247	MU60 and MUT21	Temporary possession required for: Utility works, including the installation or diversion of underground utilities within a multi-utility corridor
33-248	G6	Temporary possession required for: Installation of a high-pressure gas pipeline
33-249	G6	Temporary possession required for: To facilitate the installation of a high-pressure gas pipeline, and to provide temporary storage, laydown areas and working space
33-250	G6	Temporary possession required for: Installation of a high-pressure gas pipeline
33-251	MU60 and MUT21	Temporary possession required for: Utility works, including the installation or diversion of underground utilities within a multi-utility corridor
33-252	MU60 and MUT21	Temporary possession required for: Utility works, including the installation or diversion of underground utilities within a multi-utility corridor
33-253	G6, MU60 and MUT21	Temporary possession required for: Installation of a high-pressure gas pipeline Utility works, including the installation or diversion of underground utilities within a multi-utility corridor
33-254	G6	Temporary possession required for: To facilitate the installation of a high-pressure gas pipeline, and to provide temporary storage, laydown areas and working space
33-255	G6	Temporary possession required for: To facilitate the installation of a high-pressure gas pipeline, and to provide temporary storage, laydown areas and working space

**Table 5: Temporary Possession of Land - by plot number**

Land plans plot ref.	DCO Work No(s).	Purpose for which the land is required:
33-256	MU60 and MUT21	Temporary possession required for: Utility works, including the installation or diversion of underground utilities within a multi-utility corridor
33-257	G6	Temporary possession required for: To facilitate the installation of a high-pressure gas pipeline, and to provide temporary storage, laydown areas and working space
33-258	MU60 and MUT21	Temporary possession required for: Utility works, including the installation or diversion of underground utilities within a multi-utility corridor
33-259	G6	Temporary possession required for: To facilitate the installation of a high-pressure gas pipeline, and to provide temporary storage, laydown areas and working space
33-260	MU60 and MUT21	Temporary possession required for: Utility works, including the installation or diversion of underground utilities within a multi-utility corridor
33-261	MU60 and MUT21	Temporary possession required for: Utility works, including the installation or diversion of underground utilities within a multi-utility corridor
33-262	G6, MU60 and MUT21	Temporary possession required for: Installation of a high-pressure gas pipeline Utility works, including the installation or diversion of underground utilities within a multi-utility corridor
33-263	G6	Temporary possession required for: To facilitate the installation of a high-pressure gas pipeline, and to provide temporary storage, laydown areas and working space
33-264	G6, MU60 and MUT21	Temporary possession required for: Installation of a high-pressure gas pipeline Utility works, including the installation or diversion of underground utilities within a multi-utility corridor
33-265	G6	Temporary possession required for: To facilitate the installation of a high-pressure gas pipeline, and to provide temporary storage, laydown areas and working space

**Table 5: Temporary Possession of Land - by plot number**

Land plans plot ref.	DCO Work No(s).	Purpose for which the land is required:
33-266	G6	Temporary possession required for: Installation of a high-pressure gas pipeline
33-267	MU60 and MUT21	Temporary possession required for: Utility works, including the installation or diversion of underground utilities within a multi-utility corridor
33-268	G6	Temporary possession required for: To facilitate the installation of a high-pressure gas pipeline, and to provide temporary storage, laydown areas and working space
33-269	MU60 and MUT21	Temporary possession required for: Utility works, including the installation or diversion of underground utilities within a multi-utility corridor
33-270	G6	Temporary possession required for: Installation of a high-pressure gas pipeline
33-271	MU60 and MUT21	Temporary possession required for: Utility works, including the installation or diversion of underground utilities within a multi-utility corridor
33-272	MU60 and MUT21	Temporary possession required for: Utility works, including the installation or diversion of underground utilities within a multi-utility corridor
33-273	G6	Temporary possession required for: Installation of a high-pressure gas pipeline
33-274	MU60 and MUT21	Temporary possession required for: Utility works, including the installation or diversion of underground utilities within a multi-utility corridor
33-275	MU60 and MUT21	Temporary possession required for: Utility works, including the installation or diversion of underground utilities within a multi-utility corridor
33-276	G6	Temporary possession required for: To facilitate the installation of a high-pressure gas pipeline, and to provide temporary storage, laydown areas and working space

**Table 5: Temporary Possession of Land - by plot number**

Land plans plot ref.	DCO Work No(s).	Purpose for which the land is required:
33-277	G6	Temporary possession required for: Installation of a high-pressure gas pipeline
33-278	G6 and MU46	Temporary possession required for: Installation of a high-pressure gas pipeline Utility works, including the installation or diversion of underground utilities within a multi-utility corridor
33-279	MU60 and MUT21	Temporary possession required for: Utility works, including the installation or diversion of underground utilities within a multi-utility corridor
33-280	G6	Temporary possession required for: To facilitate the installation of a high-pressure gas pipeline, and to provide temporary storage, laydown areas and working space
33-281	G6	Temporary possession required for: To facilitate the installation of a high-pressure gas pipeline, and to provide temporary storage, laydown areas and working space
33-282	G6	Temporary possession required for: To facilitate the installation of a high-pressure gas pipeline, and to provide temporary storage, laydown areas and working space
33-283	MU60 and MUT21	Temporary possession required for: Utility works, including the installation or diversion of underground utilities within a multi-utility corridor
33-284	MU60 and MUT21	Temporary possession required for: Utility works, including the installation or diversion of underground utilities within a multi-utility corridor
33-285	G6	Temporary possession required for: To facilitate the installation of a high-pressure gas pipeline, and to provide temporary storage, laydown areas and working space
33-286	MU60 and MUT21	Temporary possession required for: Utility works, including the installation or diversion of underground utilities within a multi-utility corridor
33-287	MU60 and MUT21	Temporary possession required for: Utility works, including the installation or diversion of underground utilities within a multi-utility corridor

**Table 5: Temporary Possession of Land - by plot number**

Land plans plot ref.	DCO Work No(s).	Purpose for which the land is required:
33-290	MU46	Temporary possession required for: Utility works, including the installation or diversion of underground utilities within a multi-utility corridor
33-300	MUT22	Temporary possession required for: Utility works, including the installation or diversion of underground utilities within a multi-utility corridor
33-301	MUT22	Temporary possession required for: Utility works, including the installation or diversion of underground utilities within a multi-utility corridor
33-302	MUT22	Temporary possession required for: Utility works, including the installation or diversion of underground utilities within a multi-utility corridor
34-01	CA13, E38, MUT24, OH6 and OH7	Temporary possession required for: Provision for temporary access and traffic management for the temporary construction compound Provision for access for environmental mitigation works to create a site for protected species Utility works, including the installation or diversion of underground utilities within a multi-utility corridor Provision for temporary access for overhead lines diversion works
34-02	MUT24	Temporary possession required for: Utility works, including the installation or diversion of underground utilities within a multi-utility corridor
34-03	CA13, E38, MUT24, OH6 and OH7	Temporary possession required for: Provision for temporary access and traffic management for the temporary construction compound Provision for access for environmental mitigation works to create a site for protected species Utility works, including the installation or diversion of underground utilities within a multi-utility corridor Provision for temporary access for overhead lines diversion works
34-04	CA13	Temporary possession required for: Provision for temporary access and traffic management for the temporary construction compound

**Table 5: Temporary Possession of Land - by plot number**

Land plans plot ref.	DCO Work No(s).	Purpose for which the land is required:
34-05	CA13, E38, MUT24, OH6 and OH7	Temporary possession required for: Provision for temporary access and traffic management for the temporary construction compound Provision for access for environmental mitigation works to create a site for protected species Utility works, including the installation or diversion of underground utilities within a multi-utility corridor Provision for temporary access for overhead lines diversion works
34-06	MUT24, OH6 and OH7	Temporary possession required for: Utility works, including the installation or diversion of underground utilities within a multi-utility corridor Provision for temporary access for overhead lines diversion works
34-15	MUT24, OH6 and OH7	Temporary possession required for: Utility works, including the installation or diversion of underground utilities within a multi-utility corridor Provision for temporary access for overhead lines diversion works
34-17	MUT24, OH6 and OH7	Temporary possession required for: Utility works, including the installation or diversion of underground utilities within a multi-utility corridor Provision for temporary access for overhead lines diversion works
34-19	MUT24, OH6 and OH7	Temporary possession required for: Utility works, including the installation or diversion of underground utilities within a multi-utility corridor Provision for temporary access for overhead lines diversion works
34-20	G6 and ULH5	Temporary possession required for: To facilitate the installation of a high-pressure gas pipeline, and to provide temporary storage, laydown areas and working space The establishment of a temporary utilities logistic hub for facilitating utility works
34-23	MUT24, OH6 and OH7	Temporary possession required for: Utility works, including the installation or diversion of underground utilities within a multi-utility corridor

**Table 5: Temporary Possession of Land - by plot number**

Land plans plot ref.	DCO Work No(s).	Purpose for which the land is required:
34-23 Cont'd		Provision for temporary access for overhead lines diversion works
34-24	MUT24	Temporary possession required for: Utility works, including the installation or diversion of underground utilities within a multi-utility corridor
34-25	MUT24, OH6 and OH7	Temporary possession required for: Utility works, including the installation or diversion of underground utilities within a multi-utility corridor Provision for temporary access for overhead lines diversion works
34-26	MUT24, OH6 and OH7	Temporary possession required for: Utility works, including the installation or diversion of underground utilities within a multi-utility corridor Provision for temporary access for overhead lines diversion works
34-27	G6 and ULH5	Temporary possession required for: To facilitate the installation of a high-pressure gas pipeline, and to provide temporary storage, laydown areas and working space Provision for temporary access to the temporary utilities logistic hub
34-28	G6 and ULH5	Temporary possession required for: To facilitate the installation of a high-pressure gas pipeline, and to provide temporary storage, laydown areas and working space Provision for temporary access to the temporary utilities logistic hub
34-29	G6	Temporary possession required for: To facilitate the installation of a high-pressure gas pipeline, and to provide temporary storage, laydown areas and working space
34-30	G6	Temporary possession required for: Installation of a high-pressure gas pipeline
34-31	G6	Temporary possession required for: Installation of a high-pressure gas pipeline

<b>Table 5: Temporary Possession of Land - by plot number</b>		
<b>Land plans plot ref.</b>	<b>DCO Work No(s).</b>	<b>Purpose for which the land is required:</b>
34-32	G6	Temporary possession required for: To facilitate the installation of a high-pressure gas pipeline, and to provide temporary storage, laydown areas and working space
34-33	MUT23	Temporary possession required for: Utility works, including the installation or diversion of underground utilities within a multi-utility corridor
34-38	MUT23	Temporary possession required for: Utility works, including the installation or diversion of underground utilities within a multi-utility corridor
34-39	MUT23	Temporary possession required for: Utility works, including the installation or diversion of underground utilities within a multi-utility corridor
34-40	MUT23	Temporary possession required for: Utility works, including the installation or diversion of underground utilities within a multi-utility corridor
34-41	MUT24, OH6 and OH7	Temporary possession required for: Utility works, including the installation or diversion of underground utilities within a multi-utility corridor Provision for temporary access for overhead lines diversion works
34-42	MUT24	Temporary possession required for: Utility works, including the installation or diversion of underground utilities within a multi-utility corridor
34-43	MUT24, OH6 and OH7	Temporary possession required for: Utility works, including the installation or diversion of underground utilities within a multi-utility corridor Provision for temporary access for overhead lines diversion works
34-44	CA9, MU60 and MUT23	Temporary possession required for: Provision for temporary access and traffic management for the temporary construction compound Utility works, including the installation or diversion of underground utilities within a multi-utility corridor
34-45	G6	Temporary possession required for: Installation of a high-pressure gas pipeline



**Table 5: Temporary Possession of Land - by plot number**

Land plans plot ref.	DCO Work No(s).	Purpose for which the land is required:
34-46	G6	Temporary possession required for: To facilitate the installation of a high-pressure gas pipeline, and to provide temporary storage, laydown areas and working space
34-47	MUT24, OH6 and OH7	Temporary possession required for: Utility works, including the installation or diversion of underground utilities within a multi-utility corridor Provision for temporary access for overhead lines diversion works
34-48	MUT24, OH6 and OH7	Temporary possession required for: Utility works, including the installation or diversion of underground utilities within a multi-utility corridor Provision for temporary access for overhead lines diversion works
35-01	MUT24	Temporary possession required for: Utility works, including the installation or diversion of underground utilities within a multi-utility corridor
35-02	OH7	Temporary possession required for: Overhead lines diversion works, including the removal of existing overhead lines and pylons, construction of new overhead lines and pylons and works to existing overhead lines and pylons
35-03	MUT24	Temporary possession required for: Utility works, including the installation or diversion of underground utilities within a multi-utility corridor
35-05	E36	Temporary possession required for: Implementation of environmental mitigation works to create a site for protected species, including the construction of a new bat barn structure and new ecological ponds
35-06	E36	Temporary possession required for: Implementation of environmental mitigation works to create a site for protected species, including the construction of a new bat barn structure and new ecological ponds
35-07	MUT24	Temporary possession required for: Utility works, including the installation or diversion of underground utilities within a multi-utility corridor
35-09	E36 and OH7	Temporary possession required for: Implementation of environmental mitigation works to create a site for protected species, including the construction of a new bat barn structure and new ecological ponds

**Table 5: Temporary Possession of Land - by plot number**

Land plans plot ref.	DCO Work No(s).	Purpose for which the land is required:
35-09 Cont'd		Overhead lines diversion works, including the removal of existing overhead lines and pylons, construction of new overhead lines and pylons and works to existing overhead lines and pylons
35-13	E36, FCA3 and OH7	Temporary possession required for: Implementation of environmental mitigation works to create a site for protected species, including the construction of a new bat barn structure and new ecological ponds Construction of a new flood compensation area Overhead lines diversion works, including the removal of existing overhead lines and pylons, construction of new overhead lines and pylons and works to existing overhead lines and pylons
35-19	E36	Temporary possession required for: Implementation of environmental mitigation works to create a site for protected species, including the construction of a new bat barn structure and new ecological ponds
35-20	E36	Temporary possession required for: Implementation of environmental mitigation works to create a site for protected species, including the construction of a new bat barn structure and new ecological ponds
35-21	E36	Temporary possession required for: Implementation of environmental mitigation works to create a site for protected species, including the construction of a new bat barn structure and new ecological ponds
35-29	CA11	Temporary possession required for: Temporary construction compound at surface for facilitating main works
35-30	CA11	Temporary possession required for: Temporary construction compound at surface for facilitating main works
35-32	CA11, MUT13, MUT22 and MUT25	Temporary possession required for: Temporary construction compound at surface for facilitating main works Utility works, including the installation or diversion of underground utilities within a multi-utility corridor
35-33	MUT22 and MUT25	Temporary possession required for: Utility works, including the installation or diversion of underground utilities within a multi-utility corridor
35-34	MUT25	Temporary possession required for: Utility works, including the installation or diversion of underground utilities within a multi-utility corridor

**Table 5: Temporary Possession of Land - by plot number**

Land plans plot ref.	DCO Work No(s).	Purpose for which the land is required:
35-35	MUT25	Temporary possession required for: Utility works, including the installation or diversion of underground utilities within a multi-utility corridor
35-36	MUT22	Temporary possession required for: Utility works, including the installation or diversion of underground utilities within a multi-utility corridor
35-42	MUT22	Temporary possession required for: Utility works, including the installation or diversion of underground utilities within a multi-utility corridor
35-53	E36	Temporary possession required for: Implementation of environmental mitigation works to create a site for protected species, including the construction of a new bat barn structure and new ecological ponds
35-54	E36	Temporary possession required for: Implementation of environmental mitigation works to create a site for protected species, including the construction of a new bat barn structure and new ecological ponds
35-55	E36 and OH7	Temporary possession required for: Implementation of environmental mitigation works to create a site for protected species, including the construction of a new bat barn structure and new ecological ponds Overhead lines diversion works, including the removal of existing overhead lines and pylons, construction of new overhead lines and pylons and works to existing overhead lines and pylons
35-56	E36	Temporary possession required for: Implementation of environmental mitigation works to create a site for protected species, including the construction of a new bat barn structure and new ecological ponds
35-58	MUT22	Temporary possession required for: Utility works, including the installation or diversion of underground utilities within a multi-utility corridor
35-59	MUT22	Temporary possession required for: Utility works, including the installation or diversion of underground utilities within a multi-utility corridor
35-61	MUT22	Temporary possession required for: Utility works, including the installation or diversion of underground utilities within a multi-utility corridor
36-01	E38	Temporary possession required for: Implementation of environmental mitigation works to create a site for protected species

**Table 5: Temporary Possession of Land - by plot number**

Land plans plot ref.	DCO Work No(s).	Purpose for which the land is required:
36-02	CA13, E38 and MUT24	Temporary possession required for: Provision for temporary access and traffic management for the temporary construction compound Provision for access for environmental mitigation works to create a site for protected species Utility works, including the installation or diversion of underground utilities within a multi-utility corridor
36-03	E38	Temporary possession required for: Provision for access for environmental mitigation works to create a site for protected species
36-04	CA13	Temporary possession required for: Provision for temporary access and traffic management for the temporary construction compound
36-05	CA13 and E38	Temporary possession required for: Provision for temporary access and traffic management for the temporary construction compound Provision for access for environmental mitigation works to create a site for protected species
36-06	MUT24	Temporary possession required for: Utility works, including the installation or diversion of underground utilities within a multi-utility corridor
37-05	E37 and E39	Temporary possession required for: Implementation of environmental mitigation works to create a site for protected species
37-06	E37 and E39	Temporary possession required for: Provision for access for environmental mitigation works to create a site for protected species
37-07	E37 and E39	Temporary possession required for: Provision for access for environmental mitigation works to create a site for protected species
38-01	8M, CA13, MU64, MU65, MUT26 and MUT27	Temporary possession required for: Construction of a new public right of way between the new bridge to carry the realigned footpath FP136 and the new bridge to carry the realigned North Road Temporary construction compound at surface for facilitating main works

**Table 5: Temporary Possession of Land - by plot number**

Land plans plot ref.	DCO Work No(s).	Purpose for which the land is required:
38-01 Cont'd		Utility works, including the installation or diversion of underground utilities within a multi-utility corridor
38-02	CA13	Temporary possession required for: Temporary construction compound at surface for facilitating main works
38-03	MU64 and MUT27	Temporary possession required for: Utility works, including the installation or diversion of underground utilities within a multi-utility corridor
38-09	MU65	Temporary possession required for: To facilitate utility works, and to provide temporary storage, laydown areas and working space
38-10	CA13	Temporary possession required for: Temporary construction compound at surface for facilitating main works
38-13	MU65	Temporary possession required for: Utility works, including the installation or diversion of underground utilities within a multi-utility corridor
38-14	CA13 and E40	Temporary possession required for: Provision for temporary access and traffic management for the temporary construction compound Implementation of environmental mitigation works to create a site for protected species
38-15	MU64	Temporary possession required for: Utility works, including the installation or diversion of underground utilities within a multi-utility corridor
38-16	CA13	Temporary possession required for: Provision for temporary access and traffic management for the temporary construction compound
38-18	8C	Temporary possession required for: To facilitate the construction of a new public right of way over the new A122 Lower Thames Crossing, and to provide temporary storage, laydown areas and working space
38-19	8H	Temporary possession required for: To facilitate the construction of a new drainage attenuation pond with associated drainage facilities, laydown areas and working space

**Table 5: Temporary Possession of Land - by plot number**

Land plans plot ref.	DCO Work No(s).	Purpose for which the land is required:
38-20	MU63	Temporary possession required for: Utility works, including the installation or diversion of underground utilities within a multi-utility corridor
38-22	8M, G8, MU63 and OH7	Temporary possession required for: Construction of a new public right of way between the public right of way along the Mardyke channel and the new bridge to carry the realigned footpath FP136 Diversion of existing gas pipeline Utility works, including the installation or diversion of underground utilities within a multi-utility corridor Overhead lines diversion works, including the removal of existing overhead lines and pylons, construction of new overhead lines and pylons and works to existing overhead lines and pylons
38-23	8M	Temporary possession required for: To facilitate the construction of a new public right of way and to provide temporary storage, laydown areas and working space
38-24	CA13 and E40	Temporary possession required for: Provision for temporary access and traffic management for the temporary construction compound Implementation of environmental mitigation works to create a site for protected species
38-25	8M and OH7	Temporary possession required for: Construction of a new public right of way between the public right of way along the Mardyke channel and the new bridge to carry the realigned footpath FP136 Overhead lines diversion works, including the removal of existing overhead lines and pylons, construction of new overhead lines and pylons and works to existing overhead lines and pylons
38-28	8M	Temporary possession required for: Construction of a new public right of way between the public right of way along the Mardyke channel and the new bridge to carry the realigned footpath FP136
38-29	8M	Temporary possession required for: Construction of a new public right of way between the public right of way along the Mardyke channel and the new bridge to carry the realigned footpath FP136
38-31	G8 and MU63	Temporary possession required for: Diversion of existing gas pipeline Utility works, including the installation or diversion of underground utilities within a multi-utility corridor

**Table 5: Temporary Possession of Land - by plot number**

Land plans plot ref.	DCO Work No(s).	Purpose for which the land is required:
38-32	G8, MU62, MU63, OH7, OHT8 and ULH4	Temporary possession required for: Diversion of existing gas pipeline Utility works, including the installation or diversion of underground utilities within a multi-utility corridor Overhead lines diversion works, including the removal of existing overhead lines and pylons, construction of new overhead lines and pylons and works to existing overhead lines and pylons The establishment of a temporary utilities logistic hub for facilitating utility works
38-33	MU62, MU63 and OH7	Temporary possession required for: Utility works, including the installation or diversion of underground utilities within a multi-utility corridor Overhead lines diversion works, including the removal of existing overhead lines and pylons, construction of new overhead lines and pylons and works to existing overhead lines and pylons
38-34	E40	Temporary possession required for: Provision for access for environmental mitigation works to create a site for protected species
38-35	OH7 and OHT8	Temporary possession required for: Overhead lines diversion works, including the removal of existing overhead lines and pylons, construction of new overhead lines and pylons and works to existing overhead lines and pylons
38-36	G8	Temporary possession required for: To facilitate the diversion of existing gas pipeline, and to provide temporary storage, laydown areas and working space
38-37	G8 and ULH4	Temporary possession required for: To facilitate the diversion of existing gas pipeline, and to provide temporary storage, laydown areas and working space The establishment of a temporary utilities logistic hub for facilitating utility works
38-38	OH7	Temporary possession required for: Overhead lines diversion works, including the removal of existing overhead lines and pylons, construction of new overhead lines and pylons and works to existing overhead lines and pylons
38-39	G8	Temporary possession required for: To facilitate the diversion of existing gas pipeline, and to provide temporary storage, laydown areas and working space

**Table 5: Temporary Possession of Land - by plot number**

Land plans plot ref.	DCO Work No(s).	Purpose for which the land is required:
38-40	E36	Temporary possession required for: Implementation of environmental mitigation works to create a site for protected species, including the construction of a new bat barn structure and new ecological ponds
38-41	E36	Temporary possession required for: Implementation of environmental mitigation works to create a site for protected species, including the construction of a new bat barn structure and new ecological ponds
38-42	E36	Temporary possession required for: Implementation of environmental mitigation works to create a site for protected species, including the construction of a new bat barn structure and new ecological ponds
38-43	8J and E36	Temporary possession required for: Construction of a new public right of way along the Mardyke channel, between south of the new Mardyke viaduct and the new public right of way Implementation of environmental mitigation works to create a site for protected species, including the construction of a new bat barn structure and new ecological ponds
38-44	E36	Temporary possession required for: Implementation of environmental mitigation works to create a site for protected species, including the construction of a new bat barn structure and new ecological ponds
38-46	E36	Temporary possession required for: Implementation of environmental mitigation works to create a site for protected species, including the construction of a new bat barn structure and new ecological ponds
38-47	E36, FCA4 and MU61	Temporary possession required for: Implementation of environmental mitigation works to create a site for protected species, including the construction of a new bat barn structure and new ecological ponds Construction of a new flood compensation area Utility works, including the installation or diversion of underground utilities within a multi-utility corridor
38-49	E36	Temporary possession required for: Implementation of environmental mitigation works to create a site for protected species, including the construction of a new bat barn structure and new ecological ponds
38-51	E36	Temporary possession required for: Implementation of environmental mitigation works to create a site for protected species, including the construction of a new bat barn structure and new ecological ponds
38-52	E36	Temporary possession required for: Implementation of environmental mitigation works to create a site for protected species, including the construction of a new bat barn structure and new ecological ponds



**Table 5: Temporary Possession of Land - by plot number**

Land plans plot ref.	DCO Work No(s).	Purpose for which the land is required:
38-53	E36 and FCA3	Temporary possession required for: Implementation of environmental mitigation works to create a site for protected species, including the construction of a new bat barn structure and new ecological ponds Construction of a new flood compensation area
38-54	E36 and FCA3	Temporary possession required for: Implementation of environmental mitigation works to create a site for protected species, including the construction of a new bat barn structure and new ecological ponds Construction of a new flood compensation area
38-55	E36 and FCA3	Temporary possession required for: Implementation of environmental mitigation works to create a site for protected species, including the construction of a new bat barn structure and new ecological ponds Construction of a new flood compensation area
38-59	E36	Temporary possession required for: Implementation of environmental mitigation works to create a site for protected species, including the construction of a new bat barn structure and new ecological ponds
38-60	8J and E36	Temporary possession required for: Construction of a new public right of way along the Mardyke channel, between south of the new Mardyke viaduct and the new public right of way Implementation of environmental mitigation works to create a site for protected species, including the construction of a new bat barn structure and new ecological ponds
38-61	8J and E36	Temporary possession required for: Construction of a new public right of way along the Mardyke channel, between south of the new Mardyke viaduct and the new public right of way Implementation of environmental mitigation works to create a site for protected species, including the construction of a new bat barn structure and new ecological ponds
38-64	E36	Temporary possession required for: Implementation of environmental mitigation works to create a site for protected species, including the construction of a new bat barn structure and new ecological ponds
38-65	8J and E36	Temporary possession required for: Construction of a new public right of way along the Mardyke channel, between south of the new Mardyke viaduct and the new public right of way Implementation of environmental mitigation works to create a site for protected species, including the construction of a new bat barn structure and new ecological ponds

<b>Table 5: Temporary Possession of Land - by plot number</b>		
<b>Land plans plot ref.</b>	<b>DCO Work No(s).</b>	<b>Purpose for which the land is required:</b>
39-01	CA14	Temporary possession required for: Temporary construction compound at surface for facilitating main works
39-02	8D and G9	Temporary possession required for: To facilitate the improvement works to the existing North Road, and to provide temporary storage, laydown areas and working space To facilitate the diversion of existing gas pipeline, and to provide temporary storage, laydown areas and working space
39-04	G9	Temporary possession required for: Diversion of existing gas pipeline
39-05	MU71	Temporary possession required for: To facilitate utility works, and to provide temporary storage, laydown areas and working space
39-06	MU71	Temporary possession required for: Utility works, including the installation or diversion of underground utilities within a multi-utility corridor
39-08	8D	Temporary possession required for: To facilitate the improvement works to the existing North Road, and to provide temporary storage, laydown areas and working space
39-12	8N	Temporary possession required for: Construction of a new public right of way between the new public right of way heading westwards of North Road and Church Lane
39-13	CA14 and MUT29	Temporary possession required for: Temporary construction compound at surface for facilitating main works Utility works, including the installation or diversion of underground utilities within a multi-utility corridor
39-14	MU71	Temporary possession required for: To facilitate utility works, and to provide temporary storage, laydown areas and working space
39-15	MU71	Temporary possession required for: To facilitate utility works, and to provide temporary storage, laydown areas and working space

**Table 5: Temporary Possession of Land - by plot number**

Land plans plot ref.	DCO Work No(s).	Purpose for which the land is required:
39-16	MU71	Temporary possession required for: Utility works, including the installation or diversion of underground utilities within a multi-utility corridor
39-17	MUT29	Temporary possession required for: Utility works, including the installation or diversion of underground utilities within a multi-utility corridor
39-18	MUT29	Temporary possession required for: Utility works, including the installation or diversion of underground utilities within a multi-utility corridor
39-20	8D and MUT29	Temporary possession required for: Construction of a new public right of way from the realigned North Road to the new public right of way to Church Lane Utility works, including the installation or diversion of underground utilities within a multi-utility corridor
39-21	MUT29	Temporary possession required for: Utility works, including the installation or diversion of underground utilities within a multi-utility corridor
39-22	G9	Temporary possession required for: To facilitate the diversion of existing gas pipeline, and to provide temporary storage, laydown areas and working space
39-23	G9, MU68, MU69 and MU70	Temporary possession required for: Diversion of existing gas pipeline Utility works, including the installation or diversion of underground utilities within a multi-utility corridor
39-25	G9	Temporary possession required for: To facilitate the diversion of existing gas pipeline, and to provide temporary storage, laydown areas and working space
39-26	8D	Temporary possession required for: To facilitate the improvement works to the existing North Road, and to provide temporary storage, laydown areas and working space
39-27	MUT29	Temporary possession required for: Utility works, including the installation or diversion of underground utilities within a multi-utility corridor

**Table 5: Temporary Possession of Land - by plot number**

Land plans plot ref.	DCO Work No(s).	Purpose for which the land is required:
39-28	MUT29	Temporary possession required for: Utility works, including the installation or diversion of underground utilities within a multi-utility corridor
39-29	MUT28 and MUT29	Temporary possession required for: Utility works, including the installation or diversion of underground utilities within a multi-utility corridor
39-30	MU69	Temporary possession required for: Utility works, including the installation or diversion of underground utilities within a multi-utility corridor
39-31	MUT28	Temporary possession required for: Utility works, including the installation or diversion of underground utilities within a multi-utility corridor
39-32	MUT28	Temporary possession required for: Utility works, including the installation or diversion of underground utilities within a multi-utility corridor
39-33	8D, MUT28 and MUT29	Temporary possession required for: Construction of a new public right of way from the realigned North Road to the new public right of way to Church Lane Utility works, including the installation or diversion of underground utilities within a multi-utility corridor
39-46	8D	Temporary possession required for: To facilitate the improvement works to the existing North Road, and to provide temporary storage, laydown areas and working space
39-50	MU66	Temporary possession required for: Utility works, including the installation or diversion of underground utilities within a multi-utility corridor
39-52	MU66	Temporary possession required for: Utility works, including the installation or diversion of underground utilities within a multi-utility corridor
39-54	MU66	Temporary possession required for: Utility works, including the installation or diversion of underground utilities within a multi-utility corridor
39-55	MU66	Temporary possession required for: Utility works, including the installation or diversion of underground utilities within a multi-utility corridor

**Table 5: Temporary Possession of Land - by plot number**

Land plans plot ref.	DCO Work No(s).	Purpose for which the land is required:
39-57	MU66	Temporary possession required for: Utility works, including the installation or diversion of underground utilities within a multi-utility corridor
39-59	MU66	Temporary possession required for: Utility works, including the installation or diversion of underground utilities within a multi-utility corridor
39-65	8M, MU69 and MUT26	Temporary possession required for: Construction of a new public right of way between the new bridge to carry the realigned footpath FP136 and the new bridge to carry the realigned North Road Utility works, including the installation or diversion of underground utilities within a multi-utility corridor
39-66	MU69 and MUT26	Temporary possession required for: Utility works, including the installation or diversion of underground utilities within a multi-utility corridor
39-67	G9, MU69 and MUT27	Temporary possession required for: Diversion of existing gas pipeline Utility works, including the installation or diversion of underground utilities within a multi-utility corridor
39-68	G9 and MUT27	Temporary possession required for: To facilitate the diversion of existing gas pipeline, and to provide temporary storage, laydown areas and working space To facilitate utility works, and to provide temporary storage, laydown areas and working space
39-69	MUT26	Temporary possession required for: To facilitate utility works, and to provide temporary storage, laydown areas and working space
39-70	MUT26	Temporary possession required for: To facilitate utility works, and to provide temporary storage, laydown areas and working space
39-72	MUT27	Temporary possession required for: Utility works, including the installation or diversion of underground utilities within a multi-utility corridor
39-74	MUT26	Temporary possession required for: To facilitate utility works, and to provide temporary storage, laydown areas and working space

**Table 5: Temporary Possession of Land - by plot number**

Land plans plot ref.	DCO Work No(s).	Purpose for which the land is required:
39-77	G8	Temporary possession required for: To facilitate the diversion of existing gas pipeline, and to provide temporary storage, laydown areas and working space
39-78	G8, MU64 and MUT27	Temporary possession required for: Diversion of existing gas pipeline Utility works, including the installation or diversion of underground utilities within a multi-utility corridor
39-80	8A	Temporary possession required for: To facilitate the construction of a three-lane carriageway northbound and two-lane carriageway southbound, and to provide temporary storage, laydown areas and working space
39-81	8A	Temporary possession required for: To facilitate the construction of a three-lane carriageway northbound and two-lane carriageway southbound, and to provide temporary storage, laydown areas and working space
39-82	E42	Temporary possession required for: Provision for access for environmental mitigation works to create a site for protected species
39-83	8M, E42 and MUT26	Temporary possession required for: Construction of a new public right of way between the new bridge to carry the realigned footpath FP136 and the new bridge to carry the realigned North Road Provision for access for environmental mitigation works to create a site for protected species Utility works, including the installation or diversion of underground utilities within a multi-utility corridor
39-84	CA13	Temporary possession required for: Temporary construction compound at surface for facilitating main works
40-21	8D, G9 and MU71	Temporary possession required for: To facilitate the improvement works to the existing North Road, and to provide temporary storage, laydown areas and working space To facilitate the diversion of existing gas pipeline, and to provide temporary storage, laydown areas and working space To facilitate utility works, and to provide temporary storage, laydown areas and working space

**Table 5: Temporary Possession of Land - by plot number**

Land plans plot ref.	DCO Work No(s).	Purpose for which the land is required:
40-22	G9 and MU71	Temporary possession required for: Diversion of existing gas pipeline Utility works, including the installation or diversion of underground utilities within a multi-utility corridor
41-01	E42	Temporary possession required for: Provision for access for environmental mitigation works to create a site for protected species
41-02	E42	Temporary possession required for: Provision for access for environmental mitigation works to create a site for protected species
41-03	E42	Temporary possession required for: Implementation of environmental mitigation works to create a site for protected species
41-04	OH7	Temporary possession required for: Overhead lines diversion works, including the removal of existing overhead lines and pylons, construction of new overhead lines and pylons and works to existing overhead lines and pylons
41-05	OH7	Temporary possession required for: Overhead lines diversion works, including the removal of existing overhead lines and pylons, construction of new overhead lines and pylons and works to existing overhead lines and pylons
41-06	OH7	Temporary possession required for: Provision for temporary access for overhead lines diversion works
41-07	OH7	Temporary possession required for: Provision for temporary access for overhead lines diversion works
41-08	OH7	Temporary possession required for: Overhead lines diversion works, including the removal of existing overhead lines and pylons, construction of new overhead lines and pylons and works to existing overhead lines and pylons
41-09	OH7	Temporary possession required for: Provision for temporary access for overhead lines diversion works

**Table 5: Temporary Possession of Land - by plot number**

Land plans plot ref.	DCO Work No(s).	Purpose for which the land is required:
41-10	MUT26 and OH7	Temporary possession required for: Utility works, including the installation or diversion of underground utilities within a multi-utility corridor Overhead lines diversion works, including the removal of existing overhead lines and pylons, construction of new overhead lines and pylons and works to existing overhead lines and pylons
41-11	8M and MUT26	Temporary possession required for: Construction of a new public right of way between the new bridge to carry the realigned footpath FP136 and the new bridge to carry the realigned North Road Utility works, including the installation or diversion of underground utilities within a multi-utility corridor
41-13	OH7	Temporary possession required for: Provision for access for overhead lines diversion works
41-14	OH7	Temporary possession required for: Provision for access for overhead lines diversion works
41-15	OH7	Temporary possession required for: Provision for temporary access for overhead lines diversion works
41-16	OH7	Temporary possession required for: Provision for temporary access for overhead lines diversion works
41-18	OH7	Temporary possession required for: Provision for temporary access for overhead lines diversion works
41-19	OH7	Temporary possession required for: Provision for temporary access for overhead lines diversion works
41-23	MU63, MUT26 and OH7	Temporary possession required for: Utility works, including the installation or diversion of underground utilities within a multi-utility corridor Overhead lines diversion works, including the removal of existing overhead lines and pylons, construction of new overhead lines and pylons and works to existing overhead lines and pylons



**Table 5: Temporary Possession of Land - by plot number**

Land plans plot ref.	DCO Work No(s).	Purpose for which the land is required:
41-24	MU63 and OH7	Temporary possession required for: Utility works, including the installation or diversion of underground utilities within a multi-utility corridor Overhead lines diversion works, including the removal of existing overhead lines and pylons, construction of new overhead lines and pylons and works to existing overhead lines and pylons
41-25	OH7	Temporary possession required for: Provision for temporary access for overhead lines diversion works
41-26	OH7	Temporary possession required for: Provision for temporary access for overhead lines diversion works
41-27	OH7	Temporary possession required for: Provision for temporary access for overhead lines diversion works
41-28	OH7	Temporary possession required for: To facilitate overhead lines diversion works, and to provide temporary storage, laydown areas and working space
41-29	OH7	Temporary possession required for: To facilitate overhead lines diversion works, and to provide temporary storage, laydown areas and working space
41-30	OH7	Temporary possession required for: To facilitate overhead lines diversion works, and to provide temporary storage, laydown areas and working space
41-31	OH7	Temporary possession required for: To facilitate overhead lines diversion works, and to provide temporary storage, laydown areas and working space
41-32	OH7	Temporary possession required for: Overhead lines diversion works, including the removal of existing overhead lines and pylons, construction of new overhead lines and pylons and works to existing overhead lines and pylons
41-33	E36	Temporary possession required for: Implementation of environmental mitigation works to create a site for protected species, including the construction of a new bat barn structure and new ecological ponds

**Table 5: Temporary Possession of Land - by plot number**

Land plans plot ref.	DCO Work No(s).	Purpose for which the land is required:
41-34	E36	Temporary possession required for: Implementation of environmental mitigation works to create a site for protected species, including the construction of a new bat barn structure and new ecological ponds
41-35	E36	Temporary possession required for: Implementation of environmental mitigation works to create a site for protected species, including the construction of a new bat barn structure and new ecological ponds
41-36	E36	Temporary possession required for: Implementation of environmental mitigation works to create a site for protected species, including the construction of a new bat barn structure and new ecological ponds
41-37	E36	Temporary possession required for: Implementation of environmental mitigation works to create a site for protected species, including the construction of a new bat barn structure and new ecological ponds
41-38	8J and E36	Temporary possession required for: Construction of a new public right of way along the Mardyke channel, between south of the new Mardyke viaduct and the new public right of way Implementation of environmental mitigation works to create a site for protected species, including the construction of a new bat barn structure and new ecological ponds
41-39	8M	Temporary possession required for: Construction of a new public right of way between the public right of way along the Mardyke channel and the new bridge to carry the realigned footpath FP136
41-40	8M and E36	Temporary possession required for: Construction of a new public right of way between the public right of way along the Mardyke channel and the new bridge to carry the realigned footpath FP136 Implementation of environmental mitigation works to create a site for protected species, including the construction of a new bat barn structure and new ecological ponds
41-41	E36	Temporary possession required for: Implementation of environmental mitigation works to create a site for protected species, including the construction of a new bat barn structure and new ecological ponds
41-42	E36	Temporary possession required for: Implementation of environmental mitigation works to create a site for protected species, including the construction of a new bat barn structure and new ecological ponds
41-43	8J and E36	Temporary possession required for: Construction of a new public right of way along the Mardyke channel, between south of the new Mardyke viaduct and the new public right of way Implementation of environmental mitigation works to create a site for protected species, including the construction of a new bat barn structure and new ecological ponds

**Table 5: Temporary Possession of Land - by plot number**

Land plans plot ref.	DCO Work No(s).	Purpose for which the land is required:
41-44	OH7	Temporary possession required for: Provision for access for overhead lines diversion works
41-45	OH7	Temporary possession required for: To facilitate overhead lines diversion works, and to provide temporary storage, laydown areas and working space
41-46	OH7	Temporary possession required for: Provision for temporary access for overhead lines diversion works
41-47	OH7	Temporary possession required for: Provision for temporary access for overhead lines diversion works
41-48	OH7	Temporary possession required for: Provision for access for overhead lines diversion works
41-49	OH7	Temporary possession required for: Provision for access for overhead lines diversion works
41-50	OH7	Temporary possession required for: To facilitate overhead lines diversion works, and to provide temporary storage, laydown areas and working space
41-51	OH7	Temporary possession required for: Provision for temporary access for overhead lines diversion works
42-01	E43	Temporary possession required for: Implementation of environmental mitigation works to create a site for protected species
42-02	E43	Temporary possession required for: Implementation of environmental mitigation works to create a site for protected species
42-03	E43	Temporary possession required for: Implementation of environmental mitigation works to create a site for protected species

**Table 5: Temporary Possession of Land - by plot number**

Land plans plot ref.	DCO Work No(s).	Purpose for which the land is required:
42-04	MU72	Temporary possession required for: To facilitate utility works, and to provide temporary storage, laydown areas and working space
42-05	MU72, MU75 and MU76	Temporary possession required for: Utility works, including the installation or diversion of underground utilities within a multi-utility corridor
42-06	MU72, MU75 and MU76	Temporary possession required for: Utility works, including the installation or diversion of underground utilities within a multi-utility corridor
42-07	MU72	Temporary possession required for: To facilitate utility works, and to provide temporary storage, laydown areas and working space
42-08	MU72 and MU76	Temporary possession required for: Utility works, including the installation or diversion of underground utilities within a multi-utility corridor
42-09	MU72 and MU75	Temporary possession required for: Utility works, including the installation or diversion of underground utilities within a multi-utility corridor
42-10	MU72 and MU75	Temporary possession required for: Utility works, including the installation or diversion of underground utilities within a multi-utility corridor
42-11	MU72, MU75 and MU76	Temporary possession required for: Utility works, including the installation or diversion of underground utilities within a multi-utility corridor
42-12	MU72 and MU76	Temporary possession required for: Utility works, including the installation or diversion of underground utilities within a multi-utility corridor
42-13	MU72 and MU75	Temporary possession required for: Utility works, including the installation or diversion of underground utilities within a multi-utility corridor
42-14	MU72, MU73 and MU75	Temporary possession required for: Utility works, including the installation or diversion of underground utilities within a multi-utility corridor

**Table 5: Temporary Possession of Land - by plot number**

Land plans plot ref.	DCO Work No(s).	Purpose for which the land is required:
42-16	MU75	Temporary possession required for: Utility works, including the installation or diversion of underground utilities within a multi-utility corridor
42-17	MU72	Temporary possession required for: Utility works, including the installation or diversion of underground utilities within a multi-utility corridor
42-21	MU72	Temporary possession required for: Utility works, including the installation or diversion of underground utilities within a multi-utility corridor
42-22	MU75 and MU76	Temporary possession required for: Utility works, including the installation or diversion of underground utilities within a multi-utility corridor
42-23	MU75 and MUT30	Temporary possession required for: Utility works, including the installation or diversion of underground utilities within a multi-utility corridor
42-24	MU76, MU77 and MUT30	Temporary possession required for: Utility works, including the installation or diversion of underground utilities within a multi-utility corridor
42-25	MU75, MU76 and MUT30	Temporary possession required for: Utility works, including the installation or diversion of underground utilities within a multi-utility corridor
42-34	MU73	Temporary possession required for: Utility works, including the installation or diversion of underground utilities within a multi-utility corridor
42-75	9E	Temporary possession required for: To facilitate the improvements to the existing highway M25 northbound and existing highway M25 southbound, and to provide temporary storage, laydown areas and working space
42-99	9M	Temporary possession required for: Temporary possession of the railway line railway to facilitate the construction of a new bridge to carry a new public right of way over the existing Upminster and Grays Branch railway line
42-115	MU73, MU74 and MU76	Temporary possession required for: Utility works, including the installation or diversion of underground utilities within a multi-utility corridor

**Table 5: Temporary Possession of Land - by plot number**

Land plans plot ref.	DCO Work No(s).	Purpose for which the land is required:
42-116	MU74	Temporary possession required for: To facilitate utility works, and to provide temporary storage, laydown areas and working space
42-124	9M	Temporary possession required for: Temporary possession of the railway line railway to facilitate the construction of a new bridge to carry a new public right of way over the existing Upminster and Grays Branch railway line
42-127	8D	Temporary possession required for: To facilitate the improvement works to the existing North Road, and to provide temporary storage, laydown areas and working space
42-128	8N and CA14	Temporary possession required for: Construction of a new public right of way between the new public right of way heading westwards of North Road and Church Lane Temporary construction compound at surface for facilitating main works
42-131	CA15A and MU76	Temporary possession required for: Provision for temporary access and traffic management for the temporary construction compound Utility works, including the installation or diversion of underground utilities within a multi-utility corridor
42-132	CA15A and MU76	Temporary possession required for: Provision for temporary access and traffic management for the temporary construction compound Utility works, including the installation or diversion of underground utilities within a multi-utility corridor
42-133	CA15A and MU76	Temporary possession required for: Provision for temporary access and traffic management for the temporary construction compound Utility works, including the installation or diversion of underground utilities within a multi-utility corridor
42-134	CA15A and MU76	Temporary possession required for: Provision for temporary access and traffic management for the temporary construction compound Utility works, including the installation or diversion of underground utilities within a multi-utility corridor

**Table 5: Temporary Possession of Land - by plot number**

Land plans plot ref.	DCO Work No(s).	Purpose for which the land is required:
42-135	CA15A	Temporary possession required for: Provision for temporary access and traffic management for the temporary construction compound
42-136	CA15A	Temporary possession required for: Provision for temporary access and traffic management for the temporary construction compound
42-137	CA15A	Temporary possession required for: Provision for temporary access and traffic management for the temporary construction compound
42-138	8N	Temporary possession required for: Construction of a new public right of way between the new public right of way heading westwards of North Road and Church Lane
42-139	MUT28	Temporary possession required for: Utility works, including the installation or diversion of underground utilities within a multi-utility corridor
42-140	MUT28	Temporary possession required for: Utility works, including the installation or diversion of underground utilities within a multi-utility corridor
42-141	MUT28	Temporary possession required for: Utility works, including the installation or diversion of underground utilities within a multi-utility corridor
42-142	MUT28	Temporary possession required for: Utility works, including the installation or diversion of underground utilities within a multi-utility corridor
42-143	MUT28	Temporary possession required for: Utility works, including the installation or diversion of underground utilities within a multi-utility corridor
42-144	MUT28	Temporary possession required for: Utility works, including the installation or diversion of underground utilities within a multi-utility corridor
42-145	MUT28	Temporary possession required for: Utility works, including the installation or diversion of underground utilities within a multi-utility corridor

**Table 5: Temporary Possession of Land - by plot number**

Land plans plot ref.	DCO Work No(s).	Purpose for which the land is required:
42-146	MUT28	Temporary possession required for: Utility works, including the installation or diversion of underground utilities within a multi-utility corridor
42-147	MUT28	Temporary possession required for: Utility works, including the installation or diversion of underground utilities within a multi-utility corridor
42-148	MUT28	Temporary possession required for: Utility works, including the installation or diversion of underground utilities within a multi-utility corridor
42-149	MUT28	Temporary possession required for: Utility works, including the installation or diversion of underground utilities within a multi-utility corridor
42-150	MUT28	Temporary possession required for: Utility works, including the installation or diversion of underground utilities within a multi-utility corridor
42-151	MUT28	Temporary possession required for: Utility works, including the installation or diversion of underground utilities within a multi-utility corridor
42-152	MUT28	Temporary possession required for: Utility works, including the installation or diversion of underground utilities within a multi-utility corridor
42-153	MUT28	Temporary possession required for: Utility works, including the installation or diversion of underground utilities within a multi-utility corridor
42-154	MUT28	Temporary possession required for: Utility works, including the installation or diversion of underground utilities within a multi-utility corridor
42-155	MUT28	Temporary possession required for: Utility works, including the installation or diversion of underground utilities within a multi-utility corridor
42-156	MUT28	Temporary possession required for: Utility works, including the installation or diversion of underground utilities within a multi-utility corridor



**Table 5: Temporary Possession of Land - by plot number**

Land plans plot ref.	DCO Work No(s).	Purpose for which the land is required:
42-157	MUT28	Temporary possession required for: Utility works, including the installation or diversion of underground utilities within a multi-utility corridor
42-158	MUT28	Temporary possession required for: Utility works, including the installation or diversion of underground utilities within a multi-utility corridor
42-159	MUT28	Temporary possession required for: Utility works, including the installation or diversion of underground utilities within a multi-utility corridor
42-160	MUT28	Temporary possession required for: Utility works, including the installation or diversion of underground utilities within a multi-utility corridor
42-161	MUT28	Temporary possession required for: Utility works, including the installation or diversion of underground utilities within a multi-utility corridor
42-162	MUT28	Temporary possession required for: Utility works, including the installation or diversion of underground utilities within a multi-utility corridor
42-163	MUT28	Temporary possession required for: Utility works, including the installation or diversion of underground utilities within a multi-utility corridor
42-164	MUT28	Temporary possession required for: Utility works, including the installation or diversion of underground utilities within a multi-utility corridor
42-165	MUT28	Temporary possession required for: Utility works, including the installation or diversion of underground utilities within a multi-utility corridor
42-166	MUT28	Temporary possession required for: Utility works, including the installation or diversion of underground utilities within a multi-utility corridor
42-167	MUT28	Temporary possession required for: Utility works, including the installation or diversion of underground utilities within a multi-utility corridor

**Table 5: Temporary Possession of Land - by plot number**

Land plans plot ref.	DCO Work No(s).	Purpose for which the land is required:
42-168	MUT28	Temporary possession required for: Utility works, including the installation or diversion of underground utilities within a multi-utility corridor
42-169	MUT28	Temporary possession required for: Utility works, including the installation or diversion of underground utilities within a multi-utility corridor
42-170	MUT28	Temporary possession required for: Utility works, including the installation or diversion of underground utilities within a multi-utility corridor
42-171	MUT28	Temporary possession required for: Utility works, including the installation or diversion of underground utilities within a multi-utility corridor
42-172	MUT28	Temporary possession required for: Utility works, including the installation or diversion of underground utilities within a multi-utility corridor
42-173	MUT28	Temporary possession required for: Utility works, including the installation or diversion of underground utilities within a multi-utility corridor
42-174	MUT28	Temporary possession required for: Utility works, including the installation or diversion of underground utilities within a multi-utility corridor
42-175	MUT28	Temporary possession required for: Utility works, including the installation or diversion of underground utilities within a multi-utility corridor
42-176	MUT28 and MUT29	Temporary possession required for: Utility works, including the installation or diversion of underground utilities within a multi-utility corridor
42-177	MUT28	Temporary possession required for: Utility works, including the installation or diversion of underground utilities within a multi-utility corridor
42-178	MUT28	Temporary possession required for: Utility works, including the installation or diversion of underground utilities within a multi-utility corridor

**Table 5: Temporary Possession of Land - by plot number**

Land plans plot ref.	DCO Work No(s).	Purpose for which the land is required:
42-179	MUT28	Temporary possession required for: Utility works, including the installation or diversion of underground utilities within a multi-utility corridor
42-180	MUT28	Temporary possession required for: Utility works, including the installation or diversion of underground utilities within a multi-utility corridor
42-181	MUT28	Temporary possession required for: Utility works, including the installation or diversion of underground utilities within a multi-utility corridor
42-182	MUT28	Temporary possession required for: Utility works, including the installation or diversion of underground utilities within a multi-utility corridor
42-183	MUT28 and MUT29	Temporary possession required for: Utility works, including the installation or diversion of underground utilities within a multi-utility corridor
42-184	MUT28	Temporary possession required for: Utility works, including the installation or diversion of underground utilities within a multi-utility corridor
42-185	MUT28	Temporary possession required for: Utility works, including the installation or diversion of underground utilities within a multi-utility corridor
43-01	MU72	Temporary possession required for: Utility works, including the installation or diversion of underground utilities within a multi-utility corridor
43-02	MU72	Temporary possession required for: Utility works, including the installation or diversion of underground utilities within a multi-utility corridor
43-03	MU72	Temporary possession required for: Utility works, including the installation or diversion of underground utilities within a multi-utility corridor
43-05	MU72	Temporary possession required for: Utility works, including the installation or diversion of underground utilities within a multi-utility corridor

**Table 5: Temporary Possession of Land - by plot number**

Land plans plot ref.	DCO Work No(s).	Purpose for which the land is required:
43-07	9O, MU72, MU78 and OH8	Temporary possession required for: Construction of a new permissive path over the new A122 Lower Thames Crossing and the improved section of the M25 Junction Utility works, including the installation or diversion of underground utilities within a multi-utility corridor Overhead lines diversion works, including the removal of existing overhead lines and pylons, construction of new overhead lines and pylons and works to existing overhead lines and pylons
43-09	MU72, MU78 and OH8	Temporary possession required for: Utility works, including the installation or diversion of underground utilities within a multi-utility corridor Overhead lines diversion works, including the removal of existing overhead lines and pylons, construction of new overhead lines and pylons and works to existing overhead lines and pylons
43-10	MU72	Temporary possession required for: To facilitate utility works, and to provide temporary storage, laydown areas and working space
43-18	9O, MU72, MU78 and OH8	Temporary possession required for: Construction of a new permissive path from Thames Chase Forest, and a new private means of access from Thames Chase Forest to the new culvert Utility works, including the installation or diversion of underground utilities within a multi-utility corridor Overhead lines diversion works, including the removal of existing overhead lines and pylons, construction of new overhead lines and pylons and works to existing overhead lines and pylons
43-19	9O, E46, MU72 and OH8	Temporary possession required for: Construction of a new permissive path from Thames Chase Forest, and a new private means of access from Thames Chase Forest to the new culvert Implementation of environmental mitigation works to create a site for protected species Utility works, including the installation or diversion of underground utilities within a multi-utility corridor Overhead lines diversion works, including the removal of existing overhead lines and pylons, construction of new overhead lines and pylons and works to existing overhead lines and pylons
43-27	9O	Temporary possession required for: Landscaping associated with the new public right of way and permissive path over the new A122 Lower Thames Crossing

<b>Table 5: Temporary Possession of Land - by plot number</b>		
<b>Land plans plot ref.</b>	<b>DCO Work No(s).</b>	<b>Purpose for which the land is required:</b>
43-28	9O	Temporary possession required for: Construction of a new permissive path along the existing FP230, and landscaping associated with the new public right of way and permissive path over the new A122 Lower Thames Crossing
43-35	OH8	Temporary possession required for: Overhead lines diversion works, including the removal of existing overhead lines and pylons, construction of new overhead lines and pylons and works to existing overhead lines and pylons
43-40	CA15A	Temporary possession required for: Provision for temporary access and traffic management for the temporary construction compound
43-41	CA15A	Temporary possession required for: Provision for temporary access and traffic management for the temporary construction compound
43-43	CA15A	Temporary possession required for: Provision for temporary access and traffic management for the temporary construction compound
43-46	CA15A	Temporary possession required for: Provision for temporary access and traffic management for the temporary construction compound
43-47	OH8	Temporary possession required for: Overhead lines diversion works, including the removal of existing overhead lines and pylons, construction of new overhead lines and pylons and works to existing overhead lines and pylons
43-49	9O	Temporary possession required for: Construction of a new permissive path along the existing FP230
43-53	OH8	Temporary possession required for: Overhead lines diversion works, including the removal of existing overhead lines and pylons, construction of new overhead lines and pylons and works to existing overhead lines and pylons
43-54	CA15A and MUT28	Temporary possession required for: Provision for temporary access and traffic management for the temporary construction compound

**Table 5: Temporary Possession of Land - by plot number**

Land plans plot ref.	DCO Work No(s).	Purpose for which the land is required:
43-54 Cont'd		Utility works, including the installation or diversion of underground utilities within a multi-utility corridor
43-55	CA15A and MUT28	Temporary possession required for: Provision for temporary access and traffic management for the temporary construction compound Utility works, including the installation or diversion of underground utilities within a multi-utility corridor
43-56	CA15A and MUT28	Temporary possession required for: Provision for temporary access and traffic management for the temporary construction compound Utility works, including the installation or diversion of underground utilities within a multi-utility corridor
43-57	CA15A and MUT28	Temporary possession required for: Provision for temporary access and traffic management for the temporary construction compound Utility works, including the installation or diversion of underground utilities within a multi-utility corridor
43-58	CA15A and MUT28	Temporary possession required for: Provision for temporary access and traffic management for the temporary construction compound Utility works, including the installation or diversion of underground utilities within a multi-utility corridor
43-59	CA15A and MUT28	Temporary possession required for: Provision for temporary access and traffic management for the temporary construction compound Utility works, including the installation or diversion of underground utilities within a multi-utility corridor
43-60	CA15A and MUT28	Temporary possession required for: Provision for temporary access and traffic management for the temporary construction compound Utility works, including the installation or diversion of underground utilities within a multi-utility corridor
43-61	CA15A and MUT28	Temporary possession required for: Provision for temporary access and traffic management for the temporary construction compound Utility works, including the installation or diversion of underground utilities within a multi-utility corridor

**Table 5: Temporary Possession of Land - by plot number**

Land plans plot ref.	DCO Work No(s).	Purpose for which the land is required:
43-62	CA15A and MUT28	Temporary possession required for: Provision for temporary access and traffic management for the temporary construction compound Utility works, including the installation or diversion of underground utilities within a multi-utility corridor
43-63	CA15A	Temporary possession required for: Provision for temporary access and traffic management for the temporary construction compound
43-64	CA15A	Temporary possession required for: Provision for temporary access and traffic management for the temporary construction compound
43-65	CA15A	Temporary possession required for: Provision for temporary access and traffic management for the temporary construction compound
43-66	CA15A	Temporary possession required for: Provision for temporary access and traffic management for the temporary construction compound
43-67	CA15A	Temporary possession required for: Provision for temporary access and traffic management for the temporary construction compound
43-68	CA15A	Temporary possession required for: Provision for temporary access and traffic management for the temporary construction compound
43-69	CA15A	Temporary possession required for: Provision for temporary access and traffic management for the temporary construction compound
43-70	CA15A	Temporary possession required for: Provision for temporary access and traffic management for the temporary construction compound
43-71	CA15A	Temporary possession required for: Provision for temporary access and traffic management for the temporary construction compound
43-72	CA15A	Temporary possession required for: Provision for temporary access and traffic management for the temporary construction compound

**Table 5: Temporary Possession of Land - by plot number**

Land plans plot ref.	DCO Work No(s).	Purpose for which the land is required:
43-73	CA15A	Temporary possession required for: Provision for temporary access and traffic management for the temporary construction compound
43-74	CA15A	Temporary possession required for: Provision for temporary access and traffic management for the temporary construction compound
43-75	CA15A	Temporary possession required for: Provision for temporary access and traffic management for the temporary construction compound
43-76	CA15A	Temporary possession required for: Provision for temporary access and traffic management for the temporary construction compound
43-77	CA15A	Temporary possession required for: Provision for temporary access and traffic management for the temporary construction compound
43-78	CA15A	Temporary possession required for: Provision for temporary access and traffic management for the temporary construction compound
43-79	CA15A	Temporary possession required for: Provision for temporary access and traffic management for the temporary construction compound
43-80	CA15A	Temporary possession required for: Provision for temporary access and traffic management for the temporary construction compound
43-81	CA15A and MUT28	Temporary possession required for: Provision for temporary access and traffic management for the temporary construction compound Utility works, including the installation or diversion of underground utilities within a multi-utility corridor
43-82	CA15A	Temporary possession required for: Provision for temporary access and traffic management for the temporary construction compound
43-83	CA15A	Temporary possession required for: Provision for temporary access and traffic management for the temporary construction compound



**Table 5: Temporary Possession of Land - by plot number**

Land plans plot ref.	DCO Work No(s).	Purpose for which the land is required:
43-84	CA15A	Temporary possession required for: Provision for temporary access and traffic management for the temporary construction compound
43-85	CA15A	Temporary possession required for: Provision for temporary access and traffic management for the temporary construction compound
43-86	CA15A	Temporary possession required for: Provision for temporary access and traffic management for the temporary construction compound
43-87	CA15A	Temporary possession required for: Provision for temporary access and traffic management for the temporary construction compound
43-88	CA15A	Temporary possession required for: Provision for temporary access and traffic management for the temporary construction compound
43-89	CA15A and MUT28	Temporary possession required for: Provision for temporary access and traffic management for the temporary construction compound Utility works, including the installation or diversion of underground utilities within a multi-utility corridor
43-90	CA15A	Temporary possession required for: Provision for temporary access and traffic management for the temporary construction compound
43-91	CA15A and MUT28	Temporary possession required for: Provision for temporary access and traffic management for the temporary construction compound Utility works, including the installation or diversion of underground utilities within a multi-utility corridor
43-92	CA15A and MUT28	Temporary possession required for: Provision for temporary access and traffic management for the temporary construction compound Utility works, including the installation or diversion of underground utilities within a multi-utility corridor
43-93	CA15A	Temporary possession required for: Provision for temporary access and traffic management for the temporary construction compound

<b>Table 5: Temporary Possession of Land - by plot number</b>		
<b>Land plans plot ref.</b>	<b>DCO Work No(s).</b>	<b>Purpose for which the land is required:</b>
43-94	CA15A	Temporary possession required for: Provision for temporary access and traffic management for the temporary construction compound
43-95	CA15A	Temporary possession required for: Provision for temporary access and traffic management for the temporary construction compound
43-96	OH8	Temporary possession required for: Provision for access for overhead lines diversion works
43-97	OH8	Temporary possession required for: Provision for access for overhead lines diversion works
43-98	CA15A	Temporary possession required for: Provision for temporary access and traffic management for the temporary construction compound
43-99	OH8	Temporary possession required for: Provision for access for overhead lines diversion works
43-100	OH8	Temporary possession required for: Provision for access for overhead lines diversion works
43-101	CA15A	Temporary possession required for: Provision for temporary access and traffic management for the temporary construction compound
43-102	CA15A	Temporary possession required for: Provision for temporary access and traffic management for the temporary construction compound
43-103	MUT28	Temporary possession required for: Utility works, including the installation or diversion of underground utilities within a multi-utility corridor
43-104	9O, MU72, MU78 and OH8	Temporary possession required for: Construction of a new permissive path from Thames Chase Forest, and a new private means of access from Thames Chase Forest to the new culvert Utility works, including the installation or diversion of underground utilities within a multi-utility corridor

**Table 5: Temporary Possession of Land - by plot number**

Land plans plot ref.	DCO Work No(s).	Purpose for which the land is required:
43-104 Cont'd		Overhead lines diversion works, including the removal of existing overhead lines and pylons, construction of new overhead lines and pylons and works to existing overhead lines and pylons
43-105	MU72 and OH8	Temporary possession required for: Utility works, including the installation or diversion of underground utilities within a multi-utility corridor Overhead lines diversion works, including the removal of existing overhead lines and pylons, construction of new overhead lines and pylons and works to existing overhead lines and pylons
43-106	OH8	Temporary possession required for: Overhead lines diversion works, including the removal of existing overhead lines and pylons, construction of new overhead lines and pylons and works to existing overhead lines and pylons
43-107	OH8	Temporary possession required for: Overhead lines diversion works, including the removal of existing overhead lines and pylons, construction of new overhead lines and pylons and works to existing overhead lines and pylons
43-108	MU72, MU78 and OH8	Temporary possession required for: Utility works, including the installation or diversion of underground utilities within a multi-utility corridor Overhead lines diversion works, including the removal of existing overhead lines and pylons, construction of new overhead lines and pylons and works to existing overhead lines and pylons
43-109	OH8	Temporary possession required for: Overhead lines diversion works, including the removal of existing overhead lines and pylons, construction of new overhead lines and pylons and works to existing overhead lines and pylons
43-110	OH8	Temporary possession required for: Overhead lines diversion works, including the removal of existing overhead lines and pylons, construction of new overhead lines and pylons and works to existing overhead lines and pylons
43-111	MU78	Temporary possession required for: Utility works, including the installation or diversion of underground utilities within a multi-utility corridor
43-112	CA15A	Temporary possession required for: Provision for temporary access and traffic management for the temporary construction compound

**Table 5: Temporary Possession of Land - by plot number**

Land plans plot ref.	DCO Work No(s).	Purpose for which the land is required:
43-113	CA15A	Temporary possession required for: Provision for temporary access and traffic management for the temporary construction compound
43-114	CA15A	Temporary possession required for: Provision for temporary access and traffic management for the temporary construction compound
44-01	FCA7	Temporary possession required for: Construction of a new flood compensation area
44-02	FCA7	Temporary possession required for: Construction of a new flood compensation area
44-03	FCA7	Temporary possession required for: Construction of a new flood compensation area
44-04	MU87	Temporary possession required for: To facilitate utility works, and to provide temporary storage, laydown areas and working space
44-05	FCA7 and MU72	Temporary possession required for: Construction of a new flood compensation area Utility works, including the installation or diversion of underground utilities within a multi-utility corridor
44-06	FCA7	Temporary possession required for: Construction of a new flood compensation area
44-07	MU83	Temporary possession required for: To facilitate utility works, and to provide temporary storage, laydown areas and working space
44-08	9O and MU72	Temporary possession required for: Construction of a new permissive path from Thames Chase Forest, a new permissive path to the new culvert and a new private means of access from Thames Chase Forest to the new culvert Utility works, including the installation or diversion of underground utilities within a multi-utility corridor

**Table 5: Temporary Possession of Land - by plot number**

Land plans plot ref.	DCO Work No(s).	Purpose for which the land is required:
44-09	MU79, MU80, MU82 and MU83	Temporary possession required for: Utility works, including the installation or diversion of underground utilities within a multi-utility corridor
44-10	MU80	Temporary possession required for: Utility works, including the installation or diversion of underground utilities within a multi-utility corridor
44-11	MU86	Temporary possession required for: Utility works, including the installation or diversion of underground utilities within a multi-utility corridor
44-13	MU72	Temporary possession required for: Utility works, including the installation or diversion of underground utilities within a multi-utility corridor
44-14	MU72	Temporary possession required for: Utility works, including the installation or diversion of underground utilities within a multi-utility corridor
44-16	MU84	Temporary possession required for: Utility works, including the installation or diversion of underground utilities within a multi-utility corridor
44-17	MU79, MU80, MU82 and MU83	Temporary possession required for: Utility works, including the installation or diversion of underground utilities within a multi-utility corridor
44-20	MU83	Temporary possession required for: Utility works, including the installation or diversion of underground utilities within a multi-utility corridor
44-22	9D	Temporary possession required for: Temporary possession of railway line to facilitate the construction of earthworks associated with the new A122 Lower Thames Crossing two-lane link road from the M25 northbound carriageway to M25 junction 29 link road
44-44	MU80	Temporary possession required for: Utility works, including the installation or diversion of underground utilities within a multi-utility corridor
44-56	9D	Temporary possession required for: Temporary possession of railway line to facilitate the construction of earthworks associated with the new A122 Lower Thames Crossing two-lane link road from the M25 northbound carriageway to M25 junction 29 link road

<b>Table 5: Temporary Possession of Land - by plot number</b>		
<b>Land plans plot ref.</b>	<b>DCO Work No(s).</b>	<b>Purpose for which the land is required:</b>
44-64	9E	Temporary possession required for: To facilitate the improvements to the existing highway M25 northbound and existing highway M25 southbound, and to provide temporary storage, laydown areas and working space
44-68	MU81 and MU84	Temporary possession required for: Utility works, including the installation or diversion of underground utilities within a multi-utility corridor
44-72	9E	Temporary possession required for: To facilitate the improvements to the existing highway M25 northbound and existing highway M25 southbound, and to provide temporary storage, laydown areas and working space
44-73	9E	Temporary possession required for: To facilitate the improvements to the existing highway M25 northbound and existing highway M25 southbound, and to provide temporary storage, laydown areas and working space
44-80	MU81 and MU83	Temporary possession required for: Utility works, including the installation or diversion of underground utilities within a multi-utility corridor
44-81	MU72, MU79, MU81, MU82 and MU83	Temporary possession required for: Utility works, including the installation or diversion of underground utilities within a multi-utility corridor
44-84	MU80	Temporary possession required for: Utility works, including the installation or diversion of underground utilities within a multi-utility corridor
44-85	MU72	Temporary possession required for: To facilitate utility works, and to provide temporary storage, laydown areas and working space
44-86	MU72, MU79, MU80, MU81, MU82 and MU83	Temporary possession required for: Utility works, including the installation or diversion of underground utilities within a multi-utility corridor
44-87	MU72	Temporary possession required for: To facilitate utility works, and to provide temporary storage, laydown areas and working space

**Table 5: Temporary Possession of Land - by plot number**

Land plans plot ref.	DCO Work No(s).	Purpose for which the land is required:
44-88	MU72, MU79, MU80 and MU82	Temporary possession required for: Utility works, including the installation or diversion of underground utilities within a multi-utility corridor
44-89	MU80 and MU81	Temporary possession required for: Utility works, including the installation or diversion of underground utilities within a multi-utility corridor
44-90	MU84	Temporary possession required for: Utility works, including the installation or diversion of underground utilities within a multi-utility corridor
44-91	MU72, MU79, MU80, MU81, MU82 and MU83	Temporary possession required for: Utility works, including the installation or diversion of underground utilities within a multi-utility corridor
44-92	MU84	Temporary possession required for: To facilitate utility works, and to provide temporary storage, laydown areas and working space
44-93	MU72	Temporary possession required for: To facilitate utility works, and to provide temporary storage, laydown areas and working space
44-94	MU72	Temporary possession required for: Utility works, including the installation or diversion of underground utilities within a multi-utility corridor
44-95	MU80 and MU81	Temporary possession required for: Utility works, including the installation or diversion of underground utilities within a multi-utility corridor
44-96	MU80 and MU81	Temporary possession required for: Utility works, including the installation or diversion of underground utilities within a multi-utility corridor
44-98	MU81	Temporary possession required for: Utility works, including the installation or diversion of underground utilities within a multi-utility corridor
44-99	MU81	Temporary possession required for: Utility works, including the installation or diversion of underground utilities within a multi-utility corridor

**Table 5: Temporary Possession of Land - by plot number**

Land plans plot ref.	DCO Work No(s).	Purpose for which the land is required:
44-100	MU81	Temporary possession required for: Utility works, including the installation or diversion of underground utilities within a multi-utility corridor
44-101	CA15A	Temporary possession required for: Provision for temporary access and traffic management for the temporary construction compound
44-102	CA15A	Temporary possession required for: Provision for temporary access and traffic management for the temporary construction compound
44-103	CA15A	Temporary possession required for: Provision for temporary access and traffic management for the temporary construction compound
44-104	CA15A	Temporary possession required for: Provision for temporary access and traffic management for the temporary construction compound
44-105	CA15A	Temporary possession required for: Provision for temporary access and traffic management for the temporary construction compound
44-106	CA15A	Temporary possession required for: Provision for temporary access and traffic management for the temporary construction compound
44-107	CA15A	Temporary possession required for: Provision for temporary access and traffic management for the temporary construction compound
44-108	CA15A	Temporary possession required for: Provision for temporary access and traffic management for the temporary construction compound
44-109	CA15A	Temporary possession required for: Provision for temporary access and traffic management for the temporary construction compound
44-110	CA15A	Temporary possession required for: Provision for temporary access and traffic management for the temporary construction compound



**Table 5: Temporary Possession of Land - by plot number**

Land plans plot ref.	DCO Work No(s).	Purpose for which the land is required:
44-111	CA15A	Temporary possession required for: Provision for temporary access and traffic management for the temporary construction compound
44-112	MU84	Temporary possession required for: Provision for access for utility works
44-113	CA15A	Temporary possession required for: Provision for temporary access and traffic management for the temporary construction compound
44-114	CA15A	Temporary possession required for: Provision for temporary access and traffic management for the temporary construction compound
44-115	CA15A	Temporary possession required for: Provision for temporary access and traffic management for the temporary construction compound
44-116	CA15A	Temporary possession required for: Provision for temporary access and traffic management for the temporary construction compound
44-117	CA15A	Temporary possession required for: Provision for temporary access and traffic management for the temporary construction compound
44-118	CA15A	Temporary possession required for: Provision for temporary access and traffic management for the temporary construction compound
44-119	CA15A	Temporary possession required for: Provision for temporary access and traffic management for the temporary construction compound
44-120	MU84	Temporary possession required for: Provision for access for utility works
44-121	MU84	Temporary possession required for: Provision for access for utility works

<b>Table 5: Temporary Possession of Land - by plot number</b>		
<b>Land plans plot ref.</b>	<b>DCO Work No(s).</b>	<b>Purpose for which the land is required:</b>
44-122	MU84	Temporary possession required for: Provision for access for utility works
44-123	MU84	Temporary possession required for: Provision for access for utility works
44-124	MU84	Temporary possession required for: Provision for access for utility works
45-01	9J	Temporary possession required for: Improvement works to a section of the existing two-lane dual carriageway A127 highway
45-02	9J	Temporary possession required for: Improvement works to a section of the existing two-lane dual carriageway A127 highway
45-03	9J	Temporary possession required for: Improvement works to a section of the existing two-lane dual carriageway A127 highway
45-04	9J	Temporary possession required for: Improvement works to a section of the existing two-lane dual carriageway A127 highway
45-05	9J	Temporary possession required for: Improvement works to a section of the existing two-lane dual carriageway A127 highway
45-06	9J	Temporary possession required for: Improvement works to a section of the existing two-lane dual carriageway A127 highway
45-07	9J	Temporary possession required for: Improvement works to a section of the existing two-lane dual carriageway A127 highway
45-08	9J	Temporary possession required for: To facilitate the improvement works to a section of the existing two-lane dual carriageway A127 highway, and to provide temporary storage, laydown areas and working space

**Table 5: Temporary Possession of Land - by plot number**

Land plans plot ref.	DCO Work No(s).	Purpose for which the land is required:
45-09	9J	Temporary possession required for: Improvement works to a section of the existing two-lane dual carriageway A127 highway
45-10	MU91	Temporary possession required for: Utility works, including the installation or diversion of underground utilities within a multi-utility corridor
45-11	MU91	Temporary possession required for: Utility works, including the installation or diversion of underground utilities within a multi-utility corridor
45-12	9J	Temporary possession required for: Improvement works to a section of the existing two-lane dual carriageway A127 highway
45-15	9J	Temporary possession required for: To facilitate the improvement works to a section of the existing two-lane dual carriageway A127 highway, and to provide temporary storage, laydown areas and working space
45-16	9J	Temporary possession required for: To facilitate the improvement works to a section of the existing two-lane dual carriageway A127 highway, and to provide temporary storage, laydown areas and working space
45-17	9J	Temporary possession required for: To facilitate the improvement works to a section of the existing two-lane dual carriageway A127 highway, and to provide temporary storage, laydown areas and working space
45-18	9J	Temporary possession required for: To facilitate the improvement works to a section of the existing two-lane dual carriageway A127 highway, and to provide temporary storage, laydown areas and working space
45-19	MU91	Temporary possession required for: Utility works, including the installation or diversion of underground utilities within a multi-utility corridor

**Table 5: Temporary Possession of Land - by plot number**

Land plans plot ref.	DCO Work No(s).	Purpose for which the land is required:
45-20	9J	Temporary possession required for: To facilitate the improvement works to a section of the existing two-lane dual carriageway A127 highway, and to provide temporary storage, laydown areas and working space
45-21	MU91	Temporary possession required for: Utility works, including the installation or diversion of underground utilities within a multi-utility corridor
45-22	9J	Temporary possession required for: To facilitate the improvement works to a section of the existing two-lane dual carriageway A127 highway, and to provide temporary storage, laydown areas and working space
45-23	MU91	Temporary possession required for: Utility works, including the installation or diversion of underground utilities within a multi-utility corridor
45-24	MU91	Temporary possession required for: Utility works, including the installation or diversion of underground utilities within a multi-utility corridor
45-25	MU91	Temporary possession required for: Utility works, including the installation or diversion of underground utilities within a multi-utility corridor
45-26	MU91	Temporary possession required for: Utility works, including the installation or diversion of underground utilities within a multi-utility corridor
45-28	9J	Temporary possession required for: To facilitate the improvement works to a section of the existing two-lane dual carriageway A127 highway, and to provide temporary storage, laydown areas and working space
45-29	MU91	Temporary possession required for: Utility works, including the installation or diversion of underground utilities within a multi-utility corridor
45-31	MU91	Temporary possession required for: Utility works, including the installation or diversion of underground utilities within a multi-utility corridor

**Table 5: Temporary Possession of Land - by plot number**

Land plans plot ref.	DCO Work No(s).	Purpose for which the land is required:
45-33	MU91	Temporary possession required for: Utility works, including the installation or diversion of underground utilities within a multi-utility corridor
45-38	MU91	Temporary possession required for: Utility works, including the installation or diversion of underground utilities within a multi-utility corridor
45-39	9J	Temporary possession required for: Improvement works to a section of the existing two-lane dual carriageway A127 highway
45-42	MU91	Temporary possession required for: Utility works, including the installation or diversion of underground utilities within a multi-utility corridor
45-43	9J	Temporary possession required for: Improvement works to a section of the existing two-lane dual carriageway A127 highway
45-45	9J	Temporary possession required for: Improvement works to a section of the existing two-lane dual carriageway A127 highway
45-46	9J	Temporary possession required for: Improvement works to a section of the existing two-lane dual carriageway A127 highway
45-47	9H	Temporary possession required for: Improvements to the existing two-lane link road between A127 eastbound and M25 junction 29 roundabout
45-48	9H	Temporary possession required for: Improvements to the existing two-lane link road between A127 eastbound and M25 junction 29 roundabout
45-49	9H	Temporary possession required for: Improvements to the existing two-lane link road between A127 eastbound and M25 junction 29 roundabout
45-50	MU91	Temporary possession required for: Utility works, including the installation or diversion of underground utilities within a multi-utility corridor

**Table 5: Temporary Possession of Land - by plot number**

Land plans plot ref.	DCO Work No(s).	Purpose for which the land is required:
45-52	MU91	Temporary possession required for: Utility works, including the installation or diversion of underground utilities within a multi-utility corridor
45-62	MU91	Temporary possession required for: Utility works, including the installation or diversion of underground utilities within a multi-utility corridor
45-66	9H and MU91	Temporary possession required for: Improvements to the existing two-lane link road between A127 eastbound and M25 junction 29 roundabout Utility works, including the installation or diversion of underground utilities within a multi-utility corridor
45-67	9J	Temporary possession required for: To facilitate the improvement works to a section of the existing two-lane dual carriageway A127 highway, and to provide temporary storage, laydown areas and working space
45-68	9J	Temporary possession required for: To facilitate the improvement works to a section of the existing two-lane dual carriageway A127 highway, and to provide temporary storage, laydown areas and working space
45-69	9J	Temporary possession required for: Improvement works to a section of the existing two-lane dual carriageway A127 highway
45-70	9J	Temporary possession required for: Improvement works to a section of the existing two-lane dual carriageway A127 highway
45-71	MU88	Temporary possession required for: Utility works, including the installation or diversion of underground utilities within a multi-utility corridor
45-72	9H and MU88	Temporary possession required for: Improvements to the existing two-lane link road between A127 eastbound and M25 junction 29 roundabout Utility works, including the installation or diversion of underground utilities within a multi-utility corridor

**Table 5: Temporary Possession of Land - by plot number**

Land plans plot ref.	DCO Work No(s).	Purpose for which the land is required:
45-79	MU87	Temporary possession required for: To facilitate utility works, and to provide temporary storage, laydown areas and working space
45-87	MU87	Temporary possession required for: Utility works, including the installation or diversion of underground utilities within a multi-utility corridor, and the installation of poles and pole mounted transformers
45-88	MU87	Temporary possession required for: To facilitate utility works, and to provide temporary storage, laydown areas and working space
45-89	MU87	Temporary possession required for: Utility works, including the installation or diversion of underground utilities within a multi-utility corridor, and the installation of poles and pole mounted transformers
45-99	9I and MU88	Temporary possession required for: Improvement works to the existing private means of access between the improved M25 junction 29 roundabout and Codham Hall Lane. Utility works, including the installation or diversion of underground utilities within a multi-utility corridor
45-100	9I and MU88	Temporary possession required for: Improvement works to the existing private means of access between the improved M25 junction 29 roundabout and Codham Hall Lane. Utility works, including the installation or diversion of underground utilities within a multi-utility corridor
45-105	MU88	Temporary possession required for: To facilitate utility works, and to provide temporary storage, laydown areas and working space
45-107	MU87	Temporary possession required for: To facilitate utility works, and to provide temporary storage, laydown areas and working space
45-108	MU87	Temporary possession required for: Utility works, including the installation or diversion of underground utilities within a multi-utility corridor, and the installation of poles and pole mounted transformers
45-110	MU87	Temporary possession required for: Provision for access for utility works

**Table 5: Temporary Possession of Land - by plot number**

Land plans plot ref.	DCO Work No(s).	Purpose for which the land is required:
45-111	MU86 and MU87	Temporary possession required for: Utility works, including the installation or diversion of underground utilities within a multi-utility corridor Utility works, including the installation or diversion of underground utilities within a multi-utility corridor, and the installation of poles and pole mounted transformers
45-112	MU87	Temporary possession required for: Provision for access for utility works
45-120	9P	Temporary possession required for: Construction of protection measures for retention of the existing infrastructure
45-121	CA16, MU85, MU87 and MUT32	Temporary possession required for: Temporary construction compound at surface for facilitating main works Utility works, including the installation or diversion of underground utilities within a multi-utility corridor Utility works, including the installation or diversion of underground utilities within a multi-utility corridor, and the installation of poles and pole mounted transformers
45-132	CA16	Temporary possession required for: Temporary construction compound at surface for facilitating main works
45-137	CA16	Temporary possession required for: Provision for temporary access and traffic management for the temporary construction compound
45-139	CA16	Temporary possession required for: Provision for temporary access and traffic management for the temporary construction compound
45-141	CA16	Temporary possession required for: Provision for temporary access and traffic management for the temporary construction compound
45-143	CA16	Temporary possession required for: Provision for temporary access and traffic management for the temporary construction compound
45-144	CA16	Temporary possession required for: Provision for temporary access and traffic management for the temporary construction compound



**Table 5: Temporary Possession of Land - by plot number**

Land plans plot ref.	DCO Work No(s).	Purpose for which the land is required:
45-145	CA16	Temporary possession required for: Provision for temporary access and traffic management for the temporary construction compound
45-146	CA16	Temporary possession required for: Provision for temporary access and traffic management for the temporary construction compound
45-147	CA16	Temporary possession required for: Provision for temporary access and traffic management for the temporary construction compound
45-148	CA16	Temporary possession required for: Provision for temporary access and traffic management for the temporary construction compound
45-149	CA16	Temporary possession required for: Provision for temporary access and traffic management for the temporary construction compound
45-150	CA16	Temporary possession required for: Provision for temporary access and traffic management for the temporary construction compound
45-151	CA16	Temporary possession required for: Provision for temporary access and traffic management for the temporary construction compound
45-152	CA16	Temporary possession required for: Provision for temporary access and traffic management for the temporary construction compound
45-153	CA16	Temporary possession required for: Provision for temporary access and traffic management for the temporary construction compound
45-154	CA16	Temporary possession required for: Provision for temporary access and traffic management for the temporary construction compound
45-155	CA16, MU85 and MUT32	Temporary possession required for: Provision for temporary access and traffic management for the temporary construction compound Utility works, including the installation or diversion of underground utilities within a multi-utility corridor

**Table 5: Temporary Possession of Land - by plot number**

Land plans plot ref.	DCO Work No(s).	Purpose for which the land is required:
45-158	CA16 and MU85	Temporary possession required for: Provision for temporary access and traffic management for the temporary construction compound Utility works, including the installation or diversion of underground utilities within a multi-utility corridor
45-159	CA16	Temporary possession required for: Provision for temporary access and traffic management for the temporary construction compound
45-160	CA16, MU85 and MUT32	Temporary possession required for: Provision for temporary access and traffic management for the temporary construction compound Utility works, including the installation or diversion of underground utilities within a multi-utility corridor
45-161	CA16	Temporary possession required for: Provision for temporary access and traffic management for the temporary construction compound
45-164	CA16	Temporary possession required for: Provision for temporary access and traffic management for the temporary construction compound
45-165	MU85	Temporary possession required for: Utility works, including the installation or diversion of underground utilities within a multi-utility corridor
45-166	CA16	Temporary possession required for: Provision for temporary access and traffic management for the temporary construction compound
45-167	CA16	Temporary possession required for: Provision for temporary access and traffic management for the temporary construction compound
45-168	MU85	Temporary possession required for: Utility works, including the installation or diversion of underground utilities within a multi-utility corridor
45-169	MU85 and MUT32	Temporary possession required for: Utility works, including the installation or diversion of underground utilities within a multi-utility corridor

**Table 5: Temporary Possession of Land - by plot number**

Land plans plot ref.	DCO Work No(s).	Purpose for which the land is required:
45-171	MU85	Temporary possession required for: Utility works, including the installation or diversion of underground utilities within a multi-utility corridor
45-172	MU85	Temporary possession required for: Utility works, including the installation or diversion of underground utilities within a multi-utility corridor
45-173	MU85	Temporary possession required for: Utility works, including the installation or diversion of underground utilities within a multi-utility corridor
45-174	MU85	Temporary possession required for: Utility works, including the installation or diversion of underground utilities within a multi-utility corridor
45-175	MU84	Temporary possession required for: Provision for access for utility works
45-176	MU84	Temporary possession required for: Provision for access for utility works
45-177	MU84	Temporary possession required for: Provision for access for utility works
45-178	CA16	Temporary possession required for: Provision for temporary access and traffic management for the temporary construction compound
45-179	CA16	Temporary possession required for: Provision for temporary access and traffic management for the temporary construction compound
45-180	CA16	Temporary possession required for: Provision for temporary access and traffic management for the temporary construction compound
46-01	9J	Temporary possession required for: Improvement works to a section of the existing two-lane dual carriageway A127 highway

**Table 5: Temporary Possession of Land - by plot number**

Land plans plot ref.	DCO Work No(s).	Purpose for which the land is required:
46-02	9J	Temporary possession required for: Improvement works to a section of the existing two-lane dual carriageway A127 highway
46-03	9J	Temporary possession required for: Improvement works to a section of the existing two-lane dual carriageway A127 highway
46-04	E51	Temporary possession required for: Implementation of environmental mitigation works to create a site for protected species, including the construction of new ecological ponds
46-06	E51, G10 and ULH2	Temporary possession required for: Implementation of environmental mitigation works to create a site for protected species, including the construction of new ecological ponds Installation of a high-pressure gas pipeline The establishment of a temporary utilities logistic hub for facilitating utility works
46-08	G10	Temporary possession required for: Installation of a high-pressure gas pipeline
46-09	G10	Temporary possession required for: Installation of a high-pressure gas pipeline
46-11	G10	Temporary possession required for: Installation of a high-pressure gas pipeline
46-12	G10	Temporary possession required for: Installation of a high-pressure gas pipeline
46-13	G10	Temporary possession required for: Installation of a high-pressure gas pipeline
46-23	MU92	Temporary possession required for: Provision for access for utility works

**Table 5: Temporary Possession of Land - by plot number**

Land plans plot ref.	DCO Work No(s).	Purpose for which the land is required:
46-24	MU92	Temporary possession required for: Provision for access for utility works
46-25	MU92	Temporary possession required for: Provision for access for utility works
46-26	MU92	Temporary possession required for: Utility works, including the installation or diversion of underground utilities within a multi-utility corridor
46-52	MU92	Temporary possession required for: To facilitate utility works, and to provide temporary storage, laydown areas and working space
46-55	G10 and ULH2	Temporary possession required for: Installation of a high-pressure gas pipeline The establishment of a temporary utilities logistic hub for facilitating utility works
47-26	E51	Temporary possession required for: Implementation of environmental mitigation works to create a site for protected species, including the construction of new ecological ponds

## Annex B Schedule of Negotiations - progress of negotiations with parties affected by compulsory acquisition and temporary possession powers

- B.1.1 The table below shows the progress of negotiations with affected persons. The Applicant shall continue to update this schedule, which is correct as of Deadline 7, throughout the Examination.
- B.1.2 For further details on negotiation progress with Statutory Undertakers please refer to the Status of Negotiations with Statutory Undertakers [[REP6-052](#)] which was submitted at Deadline 6.
- B.1.3 At the request of the Examining Authority in ExQ1\_Q15.1.1 of its Written Questions and Requests for Information [[PD-029](#)], the Applicant has submitted a Schedule of Compulsory Acquisition and Temporary Possession Objections at Deadline 7 [**Document Reference 9.77 (4)**]. This will be updated as required during the Examination.

No.	Land interest name/organisation and land agent's name (if applicable)	Type of interest	Plot(s)	Land requirement	Status of negotiations with land interest			RR ref. no(s).	WR ref. no(s).
1	A H Stock	Cat 1 & 3	29-112	CA	2023-05-02	Letter	Property bought under the blight provisions by the Applicant. The occupier is a tenant of the Applicant occupying by way of an Assured Shorthold Tenancy. Possession will be sought under the AST first. Section 102a notification sent	N/A	N/A
2	A Sultan	Cat 1 & 3	29-94 33-204	CA CA	2023-05-02	Letter	Property bought under the blight provisions by the Applicant. The occupier is a tenant of the Applicant occupying by way of an Assured Shorthold Tenancy. Possession will be sought under the AST first. Section 102a notification sent	N/A	N/A
3	Aadil Ali Khan	Cat 1 & 3	33-251 33-259	CAR TP	2023-07-10	Letter	An invitation to negotiate and acquire land interests by voluntary agreement has been sent by letter. Section 102a notification sent	N/A	N/A
4	Aaron Ryan Nelson Aintree Concrete Pumping Kieran Kevin Nelson Roman Concrete Tom French - BTF Partnership (as agent)	Cat 1, 2 & 3	04-05 04-08 04-09 04-11 04-12 04-17 04-21 04-25 04-30 04-31	CA CAR CA CA CAR CAR CA TP CA CA	2017-10-31 2018-05-14 2018-10-09 2019-03-27 2019-08-15 2020-01-27 2020-07-24 2020-08-19 2020-09-29 2020-10-13	Letter Letter Letter Email Letter Letter Email Email Letter Email	The Applicant has been attempting to engage with the landowner's through their agent. The landowner is aware of the impacts of the Project on the property. Order Limits update notification sent Land Interest Questionnaire sent Section 42 Statutory consultation notification sent Correspondence regarding survey access 2019 Post-Statutory consultation notification sent Supplementary consultation notification sent Correspondence regarding voluntary agreement Correspondence regarding agent and client next steps An invitation has been sent to negotiate and acquire land interests by voluntary agreement Correspondence regarding survey payment	N/A	N/A

CA (Compulsory acquisition), CAR (Compulsory acquisition of rights over land and temporary possession), TP (Temporary possession)

CAS (Compulsory acquisition of subsoil), CASTPS (Compulsory acquisition of subsoil and temporary possession of land at the surface)

No.	Land interest name/organisation and land agent's name (if applicable)	Type of interest	Plot(s)	Land requirement	Status of negotiations with land interest			RR ref. no(s).	WR ref. no(s).	
4 Cont'd			04-32	CA	2020-10-15	Letter	An invitation has been sent to negotiate and acquire land interests by voluntary agreement			
			04-33	CA	2020-10-22	Meeting	Regular catch up meeting with agent to discuss status and case progress			
			04-43	CA	2020-11-05	Meeting	Regular catch up meeting with agent to discuss status and case progress			
			04-49	CA	2021-01-14	Meeting	Regular catch up meeting with agent to discuss status and case progress			
			04-53	CA	2021-02-11	Meeting	Regular catch up meeting with agent to discuss status and case progress			
			05-04	TP	2021-03-11	Meeting	Regular catch up meeting with agent to discuss status and case progress			
			06-81	CA	2021-03-12	Email	Correspondence requesting a meeting			
			06-118	CA	2021-04-06	Email	Correspondence regarding survey payment			
			06-171	CA	2021-04-23	Meeting	Regular catch up meeting with agent to discuss status and case progress			
			06-193	CA	2021-05-13	Meeting	Regular catch up meeting with agent to discuss status and case progress			
			06-199	CA	2021-06-18	Meeting	Regular catch up meeting with agent to discuss status and case progress			
			06-203	CA	2021-07-13	Meeting	Regular catch up meeting with agent to discuss status and case progress			
			06-205	CAR	2021-07-13	Letter	Community Impacts consultation notification sent			
			06-206	CA		2021-07-28	Meeting			Regular catch up meeting with agent to discuss status and case progress
						2021-08-20	Meeting			Regular catch up meeting with agent to discuss status and case progress
						2021-09-15	Meeting			Regular catch up meeting with agent to discuss status and case progress
						2021-10-13	Meeting			Regular catch up meeting with agent to discuss status and case progress
			2021-10-26	Letter	An invitation has been sent to negotiate and acquire land interests by voluntary agreement					
			2021-11-10	Meeting	Regular catch up meeting with agent to discuss status and case progress					
			2021-11-25	Email	Correspondence regarding interest in voluntary agreement					

CA (Compulsory acquisition), CAR (Compulsory acquisition of rights over land and temporary possession), TP (Temporary possession)

CAS (Compulsory acquisition of subsoil), CASTPS (Compulsory acquisition of subsoil and temporary possession of land at the surface)



No.	Land interest name/organisation and land agent's name (if applicable)	Type of interest	Plot(s)	Land requirement	Status of negotiations with land interest	RR ref. no(s).	WR ref. no(s).
4 Cont'd					2021-12-10 Email Correspondence regarding voluntary agreement and fee policy 2022-02-07 Meeting Regular catch up meeting with agent to discuss status and case progress 2022-03-01 Meeting Regular catch up meeting with agent to discuss status and case progress 2022-03-30 Email Correspondence regarding survey access 2022-04-04 Meeting Regular catch up meeting with agent to discuss status and case progress 2022-05-03 Meeting Regular catch up meeting with agent to discuss status and case progress 2022-05-13 Letter Local Refinement consultation notification sent 2022-05-24 Letter Local Refinement consultation extension notification sent 2022-05-30 Meeting Regular catch up meeting with agent to discuss status and case progress 2022-06-21 Meeting Regular catch up meeting with agent to discuss status and case progress 2022-07-25 Meeting Regular catch up meeting with agent to discuss status and case progress 2022-08-15 Meeting Discussion with agent regarding case progress 2022-09-05 Meeting Regular catch up meeting with agent to discuss status and case progress 2022-09-05 Meeting Regular update meeting with agent 2022-10-07 Meeting Regular update meeting with agent 2022-11-28 Meeting Regular update meeting with agent 2022-12-19 Meeting Regular update meeting with agent 2023-01-08 Letter Section 56 notification sent 2023-01-09 Meeting Regular update meeting with agent 2023-02-06 Meeting Regular update meeting with agent 2023-03-07 Meeting Regular update meeting with agent		

CA (Compulsory acquisition), CAR (Compulsory acquisition of rights over land and temporary possession), TP (Temporary possession)

CAS (Compulsory acquisition of subsoil), CASTPS (Compulsory acquisition of subsoil and temporary possession of land at the surface)

No.	Land interest name/organisation and land agent's name (if applicable)	Type of interest	Plot(s)	Land requirement	Status of negotiations with land interest			RR ref. no(s).	WR ref. no(s).
4 Cont'd					2023-04-12	Meeting	Regular update meeting with agent		
					2023-05-04	Meeting	Regular update meeting with agent		
					2023-05-22	Meeting	Regular update meeting with agent		
					2023-06-15	Meeting	Regular update meeting with agent		
					2023-07-10	Meeting	Regular update meeting with agent		
					2023-08-07	Meeting	Regular update meeting with agent - no update		
					2023-09-18	Meeting	Regular update meeting with agent - agent unsure if they are still instructed, action to advice Applicant.		
					2023-10-13	Meeting	Regular update meeting with agent - no update		
5	Aaron Stacy O'Brien Andrew Keith O'Brien	Cat 1, 2 & 3	39-01 39-02 39-03 39-04 39-05 39-06 39-13 39-14 39-17 39-49 40-21 40-22 40-23	TP TP CA CAR TP CAR CAR TP CAR CA TP CAR CA	2018-10-09 2018-10-09 2018-12-21 2019-02-08 2019-08-15 2020-01-27 2020-07-13 2020-09-29 2021-07-13 2021-10-26 2022-05-13 2022-05-24 2022-05-27	Letter Letter Letter Letter Letter Letter Letter Letter Letter Letter Letter Letter Email	An invitation to negotiate and acquire land interests by voluntary agreement has been sent by letter. Land Interest Questionnaire sent Section 42 Statutory consultation notification sent Land Interest Questionnaire response Land Interest Questionnaire reminder sent 2019 Post-Statutory consultation notification sent Supplementary consultation notification sent Design Refinement consultation notification sent An invitation has been sent to negotiate and acquire land interests by voluntary agreement Community Impacts consultation notification sent An invitation has been sent to negotiate and acquire land interests by voluntary agreement Local Refinement consultation notification sent Local Refinement consultation extension notification sent Correspondence regarding Order Limits and voluntary agreement	N/A	N/A

CA (Compulsory acquisition), CAR (Compulsory acquisition of rights over land and temporary possession), TP (Temporary possession)

CAS (Compulsory acquisition of subsoil), CASTPS (Compulsory acquisition of subsoil and temporary possession of land at the surface)

No.	Land interest name/organisation and land agent's name (if applicable)	Type of interest	Plot(s)	Land requirement	Status of negotiations with land interest			RR ref. no(s).	WR ref. no(s).
5 Cont'd			42-104	CA	2022-09-01	Letter	Landowner engagement notification sent		
			42-109	CA	2023-01-08	Letter	Section 56 notification sent		
			42-127	TP					
			42-128	TP					
6	Abdul Aleem Dhillon Abdul Azeem Dhillon Abdul Samad Dhillon	Cat 1 & 3	29-198 29-199 29-202 29-205	CA CA CAR CAR	2017-04-12 2017-08-17 2017-10-31 2018-04-18 2018-05-14 2018-10-09 2019-03-25 2019-06-04 2019-06-17 2019-08-15 2020-01-27 2020-07-02 2020-07-13 2020-09-29 2021-07-13 2021-10-26 2022-05-13	Letter Letter Letter Email Letter Letter Email Letter Email Letter Letter Letter Letter Letter Letter Letter	An invitation to negotiate and acquire land interests by voluntary agreement has been sent by letter and would be progressed if requested. Preferred Route Announcement notification sent Survey access request sent Order Limits update notification sent Correspondence regarding survey access Land Interest Questionnaire sent Section 42 Statutory consultation notification sent Correspondence regarding survey access Land Interest Questionnaire response Correspondence regarding Project design and survey works 2019 Post-Statutory consultation notification sent Supplementary consultation notification sent Exchange of correspondence regarding an alternative design proposal Design Refinement consultation notification sent An invitation has been sent to negotiate and acquire land interests by voluntary agreement Community Impacts consultation notification sent An invitation has been sent to negotiate and acquire land interests by voluntary agreement Local Refinement consultation notification sent	N/A	N/A

CA (Compulsory acquisition), CAR (Compulsory acquisition of rights over land and temporary possession), TP (Temporary possession)

CAS (Compulsory acquisition of subsoil), CASTPS (Compulsory acquisition of subsoil and temporary possession of land at the surface)

No.	Land interest name/organisation and land agent's name (if applicable)	Type of interest	Plot(s)	Land requirement	Status of negotiations with land interest			RR ref. no(s).	WR ref. no(s).
6 Cont'd					2022-05-16	Email	Correspondence regarding Local Refinement consultation		
					2022-05-24	Letter	Local Refinement consultation extension notification sent		
					2022-05-27	Email	Correspondence regarding voluntary agreement and fee policy		
					2022-07-20	Email	Correspondence regarding land interest and voluntary agreement		
					2023-01-08	Letter	Section 56 notification sent		
7	Abdul Rauf	Cat 1 & 3	26-58	CAR	2023-07-10	Letter	An invitation to negotiate and acquire land interests by voluntary agreement has been sent by letter. Section 102a notification sent	N/A	N/A
					2023-07-10	Letter	An invitation has been sent to negotiate and acquire land interests by voluntary agreement		
8	Abigail Catherine Rackley	Cat 1 & 3	30-27	TP	2020-07-13	Letter	An invitation to negotiate and acquire land interests by voluntary agreement has been sent by letter. Design Refinement consultation notification sent	N/A	N/A
					2020-09-29	Letter	An invitation has been sent to negotiate and acquire land interests by voluntary agreement		
					2021-07-13	Letter	Community Impacts consultation notification sent		
					2021-10-26	Letter	An invitation has been sent to negotiate and acquire land interests by voluntary agreement		
					2022-05-13	Letter	Local Refinement consultation notification sent		
					2022-05-24	Letter	Local Refinement consultation extension notification sent		
					2023-01-08	Letter	Section 56 notification sent		
9	Abraham Abiodun Ayantunde	Cat 1 & 3	26-44	CAR	2020-01-27	Letter	An invitation to negotiate and acquire land interests by voluntary agreement has been sent by letter. Supplementary consultation notification sent	N/A	N/A
					2020-07-13	Letter	Design Refinement consultation notification sent		
					2020-09-29	Letter	An invitation has been sent to negotiate and acquire land interests by voluntary agreement		
					2021-07-13	Letter	Community Impacts consultation notification sent		

CA (Compulsory acquisition), CAR (Compulsory acquisition of rights over land and temporary possession), TP (Temporary possession)

CAS (Compulsory acquisition of subsoil), CASTPS (Compulsory acquisition of subsoil and temporary possession of land at the surface)

No.	Land interest name/organisation and land agent's name (if applicable)	Type of interest	Plot(s)	Land requirement	Status of negotiations with land interest			RR ref. no(s).	WR ref. no(s).
9 Cont'd					2021-10-26	Letter	An invitation has been sent to negotiate and acquire land interests by voluntary agreement		
					2022-05-13	Letter	Local Refinement consultation notification sent		
					2022-05-24	Letter	Local Refinement consultation extension notification sent		
					2023-01-08	Letter	Section 56 notification sent		
10	Absolute Signs	Cat 1 & 3	44-93 44-94	TP CAR	2018-11-19	Letter	An invitation to negotiate and acquire land interests by voluntary agreement has been sent by letter. Section 42 Statutory consultation notification sent	N/A	N/A
					2020-01-27	Letter	Supplementary consultation notification sent		
					2020-03-16	Letter	Land Interest Questionnaire sent		
					2020-07-13	Letter	Design Refinement consultation notification sent		
					2020-09-29	Letter	An invitation has been sent to negotiate and acquire land interests by voluntary agreement		
					2021-01-19	Letter	Land Interest Questionnaire sent		
					2021-07-13	Letter	Community Impacts consultation notification sent		
					2022-05-13	Letter	Local Refinement consultation notification sent		
					2022-05-24	Letter	Local Refinement consultation extension notification sent		
					2023-01-08	Letter	Section 56 notification sent		
11	Ada Louise Martin	Cat 1 & 3	43-102 44-105 44-107	TP TP TP	2020-07-13	Letter	An invitation to negotiate and acquire land interests by voluntary agreement has been sent by letter. Design Refinement consultation notification sent	N/A	N/A
					2020-09-29	Letter	An invitation has been sent to negotiate and acquire land interests by voluntary agreement		
					2021-07-13	Letter	Community Impacts consultation notification sent		
					2021-10-26	Letter	An invitation has been sent to negotiate and acquire land interests by voluntary agreement		
					2022-05-13	Letter	Local Refinement consultation notification sent		
					2022-05-24	Letter	Local Refinement consultation extension notification sent		

CA (Compulsory acquisition), CAR (Compulsory acquisition of rights over land and temporary possession), TP (Temporary possession)

CAS (Compulsory acquisition of subsoil), CASTPS (Compulsory acquisition of subsoil and temporary possession of land at the surface)

No.	Land interest name/organisation and land agent's name (if applicable)	Type of interest	Plot(s)	Land requirement	Status of negotiations with land interest			RR ref. no(s).	WR ref. no(s).
11 Cont'd					2023-01-08	Letter	Section 56 notification sent		
12	Adam John Smart	Cat 1 & 3	30-30	TP	2020-07-13	Letter	An invitation to negotiate and acquire land interests by voluntary agreement has been sent by letter. Design Refinement consultation notification sent	N/A	N/A
					2020-09-29	Letter	An invitation has been sent to negotiate and acquire land interests by voluntary agreement		
					2021-07-13	Letter	Community Impacts consultation notification sent		
					2021-10-26	Letter	An invitation has been sent to negotiate and acquire land interests by voluntary agreement		
					2022-05-13	Letter	Local Refinement consultation notification sent		
					2022-05-24	Letter	Local Refinement consultation extension notification sent		
					2023-01-08	Letter	Section 56 notification sent		
13	Adam Paul John Jenkinson	Cat 1 & 3	10-17	CA	2022-02-01	Meeting	The Applicant has met with the landowner who is aware of the Project proposals to acquire land for nitrogen deposition compensation. Following a meeting with the landowner on 11/10/22 there has been no further engagement from the landowner. A response to their relevant representation submitted by agent was provided. Discussion with agent to explain environmental compensation proposals and impact on land	RR-0225	N/A
	Barbara Joan South		10-18	CA	2022-02-01	Letter	Environmental compensation landowner engagement notification sent		
	Caitlin Emma South		10-19	CA	2022-02-07	Meeting	Discussion with agent regarding instruction		
	Christopher David South		10-20	CA	2022-02-14	Letter	Land Interest Questionnaire sent		
	Christopher John Asberry Ashby		10-21	CA	2022-03-01	Meeting	Meeting with landowner cancelled by landowner, had discussion with agent only to discuss Project proposals		
	David Malcolm South		10-22	CA	2022-04-04	Meeting	Discussion with agent regarding client progress. Client reluctant to engage		
	Jack Robert South		10-23	CA	2022-04-29	Email	Correspondence regarding meeting request		
	Robert Neil South		10-24	CA	2022-05-03	Meeting	Discussion with agent regarding survey access and requesting meeting with landowner, both refused at this stage		

CA (Compulsory acquisition), CAR (Compulsory acquisition of rights over land and temporary possession), TP (Temporary possession)

CAS (Compulsory acquisition of subsoil), CASTPS (Compulsory acquisition of subsoil and temporary possession of land at the surface)

No.	Land interest name/organisation and land agent's name (if applicable)	Type of interest	Plot(s)	Land requirement	Status of negotiations with land interest			RR ref. no(s).	WR ref. no(s).	
13 Cont'd	Samuel Paul John Jenkinson		10-25	CA	2022-05-13	Letter	Local Refinement consultation notification sent			
	Stephen Gary Hill		10-26	CA	2022-05-24	Letter	Local Refinement consultation extension notification sent			
	Tom French - BTF Partnership (as agent)			10-27	CA	2022-05-30	Meeting	Regular catch up meeting with agent to discuss status and case progress - no update		
				10-28	CA	2022-06-21	Meeting	Regular catch up meeting with agent to discuss status and case progress - no update		
				10-29	CA	2022-07-25	Meeting	Regular catch up meeting with agent to discuss status and case progress - no update		
				10-30	CA	2022-08-15	Meeting	Regular catch up meeting with agent to discuss status and case progress - no update		
				10-31	CA	2022-09-05	Meeting	Regular catch up meeting with agent to discuss status and case progress - no communication from client		
						2022-09-05	Meeting	Regular update meeting with agent		
						2022-09-15	Email	Correspondence from agent to rearrange meeting		
						2022-09-15	Email	Correspondence from agent regarding land ownership and to arrange a meeting.		
						2022-10-07	Meeting	Regular update meeting with agent		
						2022-10-11	Meeting	Meeting with landowner and agent regarding land required for compensating for the effects of nitrogen deposition		
						2022-10-11	Email	Correspondence with agent regarding instruction		
						2022-10-25	Email	Confirming survey access and sending draft minutes of meeting		
						2022-11-23	Email	Correspondence regarding project proposals		
						2022-11-24	Email	Correspondence with agent requesting change of ownership information		
						2022-11-28	Meeting	Regular update meeting with agent		
						2022-12-07	Email	Correspondence to agent regarding project proposals		
						2022-12-19	Meeting	Regular update meeting with agent - no update from client		
						2023-01-08	Letter	Section 56 notification sent		
				2023-01-09	Meeting	Regular update meeting with agent regarding survey results				

CA (Compulsory acquisition), CAR (Compulsory acquisition of rights over land and temporary possession), TP (Temporary possession)

CAS (Compulsory acquisition of subsoil), CASTPS (Compulsory acquisition of subsoil and temporary possession of land at the surface)

No.	Land interest name/organisation and land agent's name (if applicable)	Type of interest	Plot(s)	Land requirement	Status of negotiations with land interest			RR ref. no(s).	WR ref. no(s).
13 Cont'd					2023-01-13	Email	Correspondence with agent		
					2023-01-18	Email	Correspondence with agent regarding project proposals		
					2023-02-06	Meeting	Regular update meeting with agent - no update from client		
					2023-03-07	Meeting	Regular update meeting with agent, relevant representation submitted		
					2023-04-12	Meeting	Regular update meeting with agent - no update from client		
					2023-05-04	Meeting	Regular update meeting with agent - no update from client		
					2023-05-22	Meeting	Regular update meeting with agent - no update from client		
					2023-06-02	Email	Correspondence to agent responding to queries raised in relevant representation		
					2023-06-15	Meeting	Regular update meeting with agent - no update from client		
					2023-07-10	Meeting	Regular update meeting with agent - no update from client		
					2023-08-07	Meeting	Regular update meeting with agent - no update from client		
					2023-09-18	Meeting	Regular update meeting with agent - agent to forward correspondence from client's advisor.		
					2023-10-09	Email	To agent regarding compensation land and accommodation works		
					2023-10-13	Meeting	Regular update meeting with agent - Applicant has offered a further meeting with Mr South. Agent awaiting instruction.		
					2023-10-23	Email	Correspondence with agent to arrange meeting, advised that Mr South was not available to meet until w/c 4 December.		
					2023-10-27	Email	Correspondence with agent regarding proposals.		
14	Adrian Scripps Limited	Cat 1 & 3	05-15	CAR			An invitation to negotiate and acquire land interests by voluntary agreement has been sent by letter.	N/A	N/A
					2020-01-27	Letter	Supplementary consultation notification sent		
					2020-07-13	Letter	Design Refinement consultation notification sent		
					2020-09-29	Letter	An invitation has been sent to negotiate and acquire land interests by voluntary agreement		
					2021-07-13	Letter	Community Impacts consultation notification sent		

CA (Compulsory acquisition), CAR (Compulsory acquisition of rights over land and temporary possession), TP (Temporary possession)

CAS (Compulsory acquisition of subsoil), CASTPS (Compulsory acquisition of subsoil and temporary possession of land at the surface)



No.	Land interest name/organisation and land agent's name (if applicable)	Type of interest	Plot(s)	Land requirement	Status of negotiations with land interest			RR ref. no(s).	WR ref. no(s).
14 Cont'd					2021-10-26	Letter	An invitation has been sent to negotiate and acquire land interests by voluntary agreement		
					2021-11-15	Email	Correspondence regarding interest in voluntary agreement		
					2021-12-02	Email	Correspondence sending voluntary licence agreement		
					2022-05-13	Letter	Local Refinement consultation notification sent		
					2022-05-24	Letter	Local Refinement consultation extension notification sent		
					2023-01-08	Letter	Section 56 notification sent		
15	Agnieszka Bojdo Daniel Bojdo	Cat 1 & 3	29-99 33-213	CA CA	2020-01-27	Letter	Supplementary consultation notification sent	N/A	N/A
					2020-03-16	Letter	Land Interest Questionnaire sent		
					2020-07-13	Letter	Design Refinement consultation notification sent		
					2020-09-29	Letter	An invitation has been sent to negotiate and acquire land interests by voluntary agreement		
					2021-07-13	Letter	Community Impacts consultation notification sent		
					2022-05-13	Letter	Local Refinement consultation notification sent		
					2022-05-24	Letter	Local Refinement consultation extension notification sent		
					2023-01-08	Letter	Section 56 notification sent		
16	Airwave Solutions Limited	Cat 2 & 3	04-138	CAR			For further details on negotiation progress with Airwave Solutions Limited, refer to 9.3 Status of Negotiations with Statutory Undertakers	N/A	N/A
					2020-07-13	Letter	Design Refinement consultation notification sent		
					2021-07-13	Letter	Community Impacts consultation notification sent		
					2022-05-13	Letter	Local Refinement consultation notification sent		
					2022-05-24	Letter	Local Refinement consultation extension notification sent		
					2023-01-08	Letter	Section 56 notification sent		

CA (Compulsory acquisition), CAR (Compulsory acquisition of rights over land and temporary possession), TP (Temporary possession)

CAS (Compulsory acquisition of subsoil), CASTPS (Compulsory acquisition of subsoil and temporary possession of land at the surface)

No.	Land interest name/organisation and land agent's name (if applicable)	Type of interest	Plot(s)	Land requirement	Status of negotiations with land interest			RR ref. no(s).	WR ref. no(s).
17	AJA Booth Voluntary Settlement Jon Booth - Lambert & Foster (as agent)	Cat 1, 2 & 3	04-05 04-07 04-08 04-09 04-12 04-17 04-21 04-25 04-30 04-32 04-43 04-45 04-47 04-48 04-53 04-64 04-196 04-198 04-199 04-201	CA CAR CAR CA CAR CAR CA TP CA CA CA CAR CA CA CA CA CA CA CA CA CA CA	2017-04-12 2017-10-24 2017-10-31 2018-07-25 2018-08-02 2018-08-20 2018-09-11 2018-10-09 2018-10-09 2018-11-07 2018-11-15 2018-11-23 2019-02-08 2019-03-29 2019-07-01 2019-08-15 2019-10-18 2019-11-08 2019-11-21 2020-01-27	Letter Phone Call Letter Phone Call Email Letter Letter Letter Letter Letter Phone Call Email Letter Letter Email Letter Email Letter Letter Letter Letter Letter	Preferred Route Announcement notification sent Conversation regarding survey access Order Limits update notification sent Conversation regarding survey access Correspondence regarding survey access Land Interest Questionnaire sent Land Interest Questionnaire response Section 42 Statutory consultation notification sent Land Interest Questionnaire sent Survey access request sent Conversation regarding survey access request follow up Correspondence regarding Land Interest Questionnaire assistance Land Interest Questionnaire reminder sent Land Interest Questionnaire response Correspondence regarding survey access 2019 Post-Statutory consultation notification sent Correspondence regarding Land Interest Questionnaire assistance Land Interest Questionnaire sent Survey access request sent Supplementary consultation notification sent	RR-1114	REP1-310

CA (Compulsory acquisition), CAR (Compulsory acquisition of rights over land and temporary possession), TP (Temporary possession)  
CAS (Compulsory acquisition of subsoil), CASTPS (Compulsory acquisition of subsoil and temporary possession of land at the surface)

No.	Land interest name/organisation and land agent's name (if applicable)	Type of interest	Plot(s)	Land requirement	Status of negotiations with land interest			RR ref. no(s).	WR ref. no(s).
17 Cont'd			04-202	CA	2020-07-13	Letter	Design Refinement consultation notification sent		
			04-205	CA	2020-07-22	Email	Correspondence regarding Design Refinement consultation and requesting a meeting		
			04-206	CA	2020-08-03	Email	Correspondence regarding Design Refinement consultation and utilities		
			04-207	CA	2020-09-18	Email	Correspondence regarding Design Refinement consultation		
			04-213	CA	2020-09-29	Letter	An invitation has been sent to negotiate and acquire land interests by voluntary agreement		
			04-215	CAR	2020-10-19	Email	Correspondence regarding voluntary agreement		
			04-229	CAR	2020-10-28	Email	Correspondence regarding Development Consent Order		
			04-230	CA	2020-11-09	Email	Correspondence regarding voluntary agreement		
			04-233	TP	2021-03-26	Email	Correspondence regarding Cultural Heritage and Supplementary consultation		
			04-239	CA	2021-04-09	Email	Correspondence regarding Non-Motorised User routes		
			04-243	CAR	2021-04-20	Email	Correspondence arranging a meeting		
			04-272	CA	2021-05-07	Email	Correspondence regarding survey works		
			04-273	CA	2021-06-25	Email	Correspondence regarding voluntary agreement and fee policy		
			05-04	TP	2021-07-13	Letter	Community Impacts consultation notification sent		
			06-171	CA	2021-08-03	Email	Correspondence regarding voluntary agreement and fee policy		
			06-175	CA	2021-10-26	Letter	An invitation has been sent to negotiate and acquire land interests by voluntary agreement		
			06-178	CA	2022-02-03	Meeting	Discussion regarding Project design update and land interests		
			06-183	CA	2022-02-21	Email	Correspondence regarding survey licence		
			06-187	CAR	2022-03-25	Email	Correspondence confirming modified Project design accommodating landowner's request, clarifying other land queries arising from site meeting and suggesting voluntary agreement		
			06-189	CA	2022-04-06	Email	Correspondence regarding survey access request		

CA (Compulsory acquisition), CAR (Compulsory acquisition of rights over land and temporary possession), TP (Temporary possession)

CAS (Compulsory acquisition of subsoil), CASTPS (Compulsory acquisition of subsoil and temporary possession of land at the surface)

No.	Land interest name/organisation and land agent's name (if applicable)	Type of interest	Plot(s)	Land requirement	Status of negotiations with land interest			RR ref. no(s).	WR ref. no(s).				
17 Cont'd			06-193	CA	2022-05-11	Email	Correspondence regarding survey access request						
			06-196	CA	2022-05-13	Letter	Local Refinement consultation notification sent						
			06-199	CA	2022-05-24	Letter	Local Refinement consultation extension notification sent						
			06-205	CAR	2022-06-23	Email	Correspondence regarding survey access request						
			06-206	CA	2023-01-08	Letter	Section 56 notification sent						
					2023-02-22	Email	Exchange of correspondence with agent addressing queries on Applicants DCO						
					2023-02-23	Email	Correspondence from agent proposing alternative location for plot 06-171						
					2023-03-15	Email	Correspondence to landowner explaining reasons why Applicant cannot accommodate agents design request to plot 06-171						
			2023-03-21	Email		Correspondence to agent responding to landowner Relevant Representation							
18	Alan Albert Jones	Cat 1 & 3	24-41	CA	2017-10-31	Letter	An invitation to negotiate and acquire land interests by voluntary agreement has been sent by letter.	N/A	N/A				
							24-43			CAR	2018-08-20	Letter	Order Limits update notification sent
							24-44			CA	2018-09-27	Letter	Land Interest Questionnaire sent
											2018-10-09	Letter	Land Interest Questionnaire response
											2020-01-27	Letter	Section 42 Statutory consultation notification sent
											2020-07-13	Letter	Supplementary consultation notification sent
											2020-09-29	Letter	Design Refinement consultation notification sent
											2021-07-13	Letter	An invitation has been sent to negotiate and acquire land interests by voluntary agreement
											2021-10-26	Letter	Community Impacts consultation notification sent
											2022-05-13	Letter	An invitation has been sent to negotiate and acquire land interests by voluntary agreement
2022-05-24	Letter	Local Refinement consultation notification sent											
						Local Refinement consultation extension notification sent							

CA (Compulsory acquisition), CAR (Compulsory acquisition of rights over land and temporary possession), TP (Temporary possession)

CAS (Compulsory acquisition of subsoil), CASTPS (Compulsory acquisition of subsoil and temporary possession of land at the surface)

No.	Land interest name/organisation and land agent's name (if applicable)	Type of interest	Plot(s)	Land requirement	Status of negotiations with land interest			RR ref. no(s).	WR ref. no(s).
18 Cont'd					2023-01-08	Letter	Section 56 notification sent		
19	Alan David Peters	Cat 1 & 3	06-115	CAR	2020-07-13	Letter	A licence to acquire rights in relation to the landowner's subsoil up to the half-width of the highway has been agreed and completed. Design Refinement consultation notification sent	N/A	N/A
					2020-09-29	Letter	An invitation has been sent to negotiate and acquire land interests by voluntary agreement		
					2020-10-22	Email	Correspondence regarding voluntary agreement		
					2021-01-19	Letter	Correspondence sending voluntary licence agreement		
					2021-01-28	Email	Correspondence regarding voluntary licence agreement letter		
					2021-07-13	Letter	Community Impacts consultation notification sent		
					2022-05-13	Letter	Local Refinement consultation notification sent		
					2022-05-24	Letter	Local Refinement consultation extension notification sent		
					2023-01-08	Letter	Section 56 notification sent		
20	Alan David Webb	Cat 1 & 3	42-147	CAR	2021-07-13	Letter	An invitation to negotiate and acquire land interests by voluntary agreement has been sent by letter. Community Impacts consultation notification sent	N/A	N/A
					2021-10-26	Letter	An invitation has been sent to negotiate and acquire land interests by voluntary agreement		
					2022-05-13	Letter	Local Refinement consultation notification sent		
					2022-05-24	Letter	Local Refinement consultation extension notification sent		
					2023-01-08	Letter	Section 56 notification sent		
21	Alan Frederick Hammant	Cat 1 & 3	43-70	TP	2020-02-18	Letter	An invitation to negotiate and acquire land interests by voluntary agreement has been sent by letter. Supplementary consultation notification sent	N/A	N/A
					2020-07-13	Letter	Design Refinement consultation notification sent		
					2020-09-29	Letter	An invitation has been sent to negotiate and acquire land interests by voluntary agreement		

CA (Compulsory acquisition), CAR (Compulsory acquisition of rights over land and temporary possession), TP (Temporary possession)

CAS (Compulsory acquisition of subsoil), CASTPS (Compulsory acquisition of subsoil and temporary possession of land at the surface)

No.	Land interest name/organisation and land agent's name (if applicable)	Type of interest	Plot(s)	Land requirement	Status of negotiations with land interest			RR ref. no(s).	WR ref. no(s).
21 Cont'd					2021-07-13	Letter	Community Impacts consultation notification sent		
					2021-10-26	Letter	An invitation has been sent to negotiate and acquire land interests by voluntary agreement		
					2022-05-13	Letter	Local Refinement consultation notification sent		
					2022-05-24	Letter	Local Refinement consultation extension notification sent		
					2023-01-08	Letter	Section 56 notification sent		
22	Alan Henry Van Vynck	Cat 1 & 3	33-233	CAR	2018-10-09	Letter	An invitation to negotiate and acquire land interests by voluntary agreement has been sent by letter. Section 42 Statutory consultation notification sent	N/A	N/A
					2018-10-09	Letter	Land Interest Questionnaire sent		
					2019-02-08	Letter	Land Interest Questionnaire reminder sent		
					2019-02-21	Letter	Land Interest Questionnaire response		
					2020-01-27	Letter	Supplementary consultation notification sent		
					2020-07-13	Letter	Design Refinement consultation notification sent		
					2020-09-29	Letter	An invitation has been sent to negotiate and acquire land interests by voluntary agreement		
					2021-07-13	Letter	Community Impacts consultation notification sent		
					2021-10-26	Letter	An invitation has been sent to negotiate and acquire land interests by voluntary agreement		
					2022-05-13	Letter	Local Refinement consultation notification sent		
					2022-05-24	Letter	Local Refinement consultation extension notification sent		
					2023-01-08	Letter	Section 56 notification sent		
23	Alan John Rouse Linda Mary Rouse	Cat 1 & 3	33-189	CAR			Exchanged, completion set for November 2024 to allow claimants time to find a suitable property and to develop the property to their bespoke requirements.		
					2017-04-12	Letter	Preferred Route Announcement notification sent	N/A	N/A
					2017-04-13	Phone Call	Conversation regarding Project proposals		

CA (Compulsory acquisition), CAR (Compulsory acquisition of rights over land and temporary possession), TP (Temporary possession)

CAS (Compulsory acquisition of subsoil), CASTPS (Compulsory acquisition of subsoil and temporary possession of land at the surface)

No.	Land interest name/organisation and land agent's name (if applicable)	Type of interest	Plot(s)	Land requirement	Status of negotiations with land interest			RR ref. no(s).	WR ref. no(s).
23 Cont'd	Tom Hanman - Savills UK Ltd (as agent)				2017-05-17	Meeting	Discussion regarding Project proposals and blight process		
					2017-07-19	Letter	Blight notice received		
					2017-08-15	Letter	Correspondence to claimants responding to blight notice		
					2017-09-20	Meeting	Discussion regarding blight process		
					2017-10-02	Phone Call	Conversation regarding valuation process		
					2017-10-04	Email	Correspondence sent regarding valuation process		
					2017-10-10	Email	Correspondence regarding blight process		
					2017-10-31	Letter	Order Limits update notification sent		
					2017-11-03	Meeting	Discussion regarding blight process		
					2018-01-26	Meeting	Discussion regarding blight process and blight application		
					2018-03-29	Letter	Correspondence regarding blight process and blight application		
					2018-05-17	Meeting	Discussion regarding blight process and blight application		
					2018-08-09	Email	Correspondence regarding blight process and blight application		
					2018-10-15	Letter	Section 42 Statutory consultation notification sent		
					2019-08-02	Phone Call	Conversation regarding blight application		
					2020-01-27	Letter	Supplementary consultation notification sent		
					2020-02-04	Meeting	Discussion regarding blight valuations		
					2020-06-05	Email	Correspondence received regarding valuations		
					2020-06-08	Email	Correspondence received regarding valuations		
					2020-06-10	Email	Correspondence received regarding valuations		
					2020-06-11	Email	Correspondence sent regarding valuations		
					2020-06-30	Email	Correspondence regarding valuation update		
					2020-07-13	Letter	Design Refinement consultation notification sent		

CA (Compulsory acquisition), CAR (Compulsory acquisition of rights over land and temporary possession), TP (Temporary possession)

CAS (Compulsory acquisition of subsoil), CASTPS (Compulsory acquisition of subsoil and temporary possession of land at the surface)

No.	Land interest name/organisation and land agent's name (if applicable)	Type of interest	Plot(s)	Land requirement	Status of negotiations with land interest			RR ref. no(s).	WR ref. no(s).
23 Cont'd					2020-12-01	Meeting	Discussion regarding valuation		
					2021-07-13	Letter	Community Impacts consultation notification sent		
					2021-08-02	Phone Call	Conversation regarding case update		
					2021-08-15	Email	Correspondence regarding case update		
					2021-09-17	Email	Correspondence regarding conveyancing		
					2022-03-14	Email	Correspondence regarding conveyancing		
					2022-03-22	Email	Correspondence regarding conveyancing and formal complaint		
					2022-03-23	Email	Correspondence regarding conveyancing		
					2022-04-06	Email	Correspondence responding to formal complaint		
					2022-05-13	Letter	Local Refinement consultation notification sent		
					2022-05-24	Letter	Local Refinement consultation extension notification sent		
					2023-01-08	Letter	Section 56 notification sent		
24	Alan John Whincop	Cat 1 & 3	30-54	TP	2020-07-13	Letter	An invitation to negotiate and acquire land interests by voluntary agreement has been sent by letter. Design Refinement consultation notification sent	N/A	N/A
					2020-09-29	Letter	An invitation has been sent to negotiate and acquire land interests by voluntary agreement		
					2021-07-13	Letter	Community Impacts consultation notification sent		
					2021-10-26	Letter	An invitation has been sent to negotiate and acquire land interests by voluntary agreement		
					2022-05-13	Letter	Local Refinement consultation notification sent		
					2022-05-24	Letter	Local Refinement consultation extension notification sent		
					2023-01-08	Letter	Section 56 notification sent		
25	Alan Kemp	Cat 1 & 3	33-105	CAR	2018-10-09	Letter	An invitation to negotiate and acquire land interests by voluntary agreement has been sent by letter. Land Interest Questionnaire sent	N/A	N/A

CA (Compulsory acquisition), CAR (Compulsory acquisition of rights over land and temporary possession), TP (Temporary possession)

CAS (Compulsory acquisition of subsoil), CASTPS (Compulsory acquisition of subsoil and temporary possession of land at the surface)



No.	Land interest name/organisation and land agent's name (if applicable)	Type of interest	Plot(s)	Land requirement	Status of negotiations with land interest			RR ref. no(s).	WR ref. no(s).
25 Cont'd					2018-10-09	Letter	Section 42 Statutory consultation notification sent		
					2018-12-20	Letter	Land Interest Questionnaire response		
					2020-01-27	Letter	Supplementary consultation notification sent		
					2020-07-03	Email	Correspondence regarding discretionary purchase process and application		
					2020-07-13	Letter	Design Refinement consultation notification sent		
					2020-09-29	Letter	An invitation has been sent to negotiate and acquire land interests by voluntary agreement		
					2020-11-11	Email	Correspondence regarding discretionary purchase application		
					2021-07-13	Letter	Community Impacts consultation notification sent		
					2021-12-03	Email	Correspondence regarding voluntary agreement		
					2022-04-13	Email	Correspondence regarding discretionary purchase application		
					2022-05-13	Letter	Local Refinement consultation notification sent		
					2022-05-24	Letter	Local Refinement consultation extension notification sent		
					2023-01-08	Letter	Section 56 notification sent		
26	Alan Philip Cooper Linda Jane Cooper	Cat 1 & 3	09-48 09-49	TP TP			A licence to acquire rights in relation to the landowner's subsoil up to the half-width of the highway has been agreed and completed.	N/A	N/A
					2020-01-27	Letter	Supplementary consultation notification sent		
					2020-07-13	Letter	Design Refinement consultation notification sent		
					2020-09-29	Letter	An invitation has been sent to negotiate and acquire land interests by voluntary agreement		
					2021-07-13	Letter	Community Impacts consultation notification sent		
					2021-10-26	Letter	An invitation has been sent to negotiate and acquire land interests by voluntary agreement		
					2021-10-28	Email	Correspondence regarding interest in voluntary agreement		
					2021-11-04	Email	Correspondence sending voluntary licence agreement		
					2022-05-13	Letter	Local Refinement consultation notification sent		

CA (Compulsory acquisition), CAR (Compulsory acquisition of rights over land and temporary possession), TP (Temporary possession)

CAS (Compulsory acquisition of subsoil), CASTPS (Compulsory acquisition of subsoil and temporary possession of land at the surface)

No.	Land interest name/organisation and land agent's name (if applicable)	Type of interest	Plot(s)	Land requirement	Status of negotiations with land interest			RR ref. no(s).	WR ref. no(s).
26 Cont'd					2022-05-24	Letter	Local Refinement consultation extension notification sent		
					2023-01-08	Letter	Section 56 notification sent		
27	Alan Thomas Clayden	Cat 1 & 3	26-61	CAR	2020-01-27	Letter	An invitation to negotiate and acquire land interests by voluntary agreement has been sent by letter. Supplementary consultation notification sent	N/A	N/A
					2020-07-13	Letter	Design Refinement consultation notification sent		
					2020-09-29	Letter	An invitation has been sent to negotiate and acquire land interests by voluntary agreement		
					2021-07-13	Letter	Community Impacts consultation notification sent		
					2021-10-26	Letter	An invitation has been sent to negotiate and acquire land interests by voluntary agreement		
					2022-05-13	Letter	Local Refinement consultation notification sent		
					2022-05-24	Letter	Local Refinement consultation extension notification sent		
					2023-01-08	Letter	Section 56 notification sent		
28	Albert Butler	Cat 1 & 3	04-42	CAR	2018-07-25	Phone Call	An invitation to negotiate and acquire land interests by voluntary agreement has been sent by letter. Conversation regarding survey access	N/A	N/A
			04-275	CA	2018-08-28	Letter	Land Interest Questionnaire sent		
			04-276	TP	2019-08-15	Letter	2019 Post-Statutory consultation notification sent		
			04-277	CA	2019-11-21	Meeting	Land Interest Questionnaire assistance		
					2020-01-27	Letter	Supplementary consultation notification sent		
					2020-07-13	Letter	Design Refinement consultation notification sent		
					2020-09-29	Letter	An invitation has been sent to negotiate and acquire land interests by voluntary agreement		
					2021-07-13	Letter	Community Impacts consultation notification sent		
					2021-10-26	Letter	An invitation has been sent to negotiate and acquire land interests by voluntary agreement		
					2022-05-13	Letter	Local Refinement consultation notification sent		

CA (Compulsory acquisition), CAR (Compulsory acquisition of rights over land and temporary possession), TP (Temporary possession)

CAS (Compulsory acquisition of subsoil), CASTPS (Compulsory acquisition of subsoil and temporary possession of land at the surface)

No.	Land interest name/organisation and land agent's name (if applicable)	Type of interest	Plot(s)	Land requirement	Status of negotiations with land interest			RR ref. no(s).	WR ref. no(s).
28 Cont'd					2022-05-24	Letter	Local Refinement consultation extension notification sent		
					2023-01-08	Letter	Section 56 notification sent		
29	Alec George Nelson the late Robin Walter Wynn Jon Booth - Lambert & Foster (as agent)	Cat 1, 2 & 3	04-05 04-11 04-12 04-17 04-21 04-25 04-30 04-33 04-53 05-04 06-171 06-178 06-187 06-193 06-199 06-203	CA CA CAR CAR CA TP CA CA CA TP CA CA CAR CA CA CA	2018-05-14 2018-08-28 2018-10-09 2019-03-27 2019-08-15 2020-01-27 2020-06-24 2020-07-13 2020-09-29 2020-10-08 2021-01-20 2021-03-18 2021-06-22 2021-07-09 2021-07-13 2021-09-28 2021-10-26 2022-05-10	Letter Letter Letter Email Letter Letter Email Letter Letter Email Email Email Email Email Letter Letter Email Letter Email	The Applicant is in contact with the landowners and agent and has offered various forms of voluntary agreement. Voluntary discussions were underway however the landowners decided not to proceed. Land Interest Questionnaire sent Land Interest Questionnaire response Section 42 Statutory consultation notification sent Correspondence regarding survey access 2019 Post-Statutory consultation notification sent Supplementary consultation notification sent Correspondence regarding survey consent form Design Refinement consultation notification sent An invitation has been sent to negotiate and acquire land interests by voluntary agreement Correspondence regarding interest in voluntary agreement Correspondence requesting survey access and regarding survey payment Correspondence requesting survey access Correspondence regarding Heads of Terms agreement Correspondence regarding survey payment Community Impacts consultation notification sent Correspondence requesting survey access and regarding survey consent form An invitation has been sent to negotiate and acquire land interests by voluntary agreement Correspondence regarding voluntary agreement	RR-0014	N/A

CA (Compulsory acquisition), CAR (Compulsory acquisition of rights over land and temporary possession), TP (Temporary possession)  
 CAS (Compulsory acquisition of subsoil), CASTPS (Compulsory acquisition of subsoil and temporary possession of land at the surface)

No.	Land interest name/organisation and land agent's name (if applicable)	Type of interest	Plot(s)	Land requirement	Status of negotiations with land interest			RR ref. no(s).	WR ref. no(s).
29 Cont'd					2022-05-13	Letter	Local Refinement consultation notification sent		
					2022-05-24	Letter	Local Refinement consultation extension notification sent		
					2022-11-23	Email	Correspondence to landowners without prejudice agent addressing queries on voluntary agreement		
					2023-01-08	Letter	Section 56 notification sent		
					2023-01-20	Letter	Response from Applicant to landowners complaint letter		
					2023-01-20	Letter	Correspondence to co-landowner in response to complaint offering a further revised offer of voluntary agreement		
					2023-01-24	Email	Correspondence from co-landowner seeking clarification on revised offer of voluntary agreement		
					2023-02-10	Email	Correspondence to landowner addressing queries and offering a revised structure of voluntary agreement		
					2023-02-10	Email	Correspondence to co-landowner clarifying queries in relation to the Applicants revised offer of voluntary agreement		
					2023-02-13	Email	Correspondence to other co-landowner updating him on communications and revised offer of voluntary agreement		
					2023-02-15	Email	Correspondence from all co-landowners confirming availability for meeting to discuss revised offer of voluntary agreement		
					2023-03-02	Meeting	Meeting with agent and co-owners to understand landowner interests and discuss voluntary options and structures		
					2023-05-24	Phone Call	Phone call with agent to discuss voluntary agreement options and Applicant's policy		
					2023-06-27	Email	Exchange of correspondence with agent confirming Applicant willing to consider simultaneous sale & leaseback to existing owners		
					2023-07-11	Email	Correspondence to landowner signposting DCO documents and relevant ecology information		
					2023-07-11	Email	Exchange of correspondence with agent confirming Applicant is also willing to consider a deferred completion and explaining process		
					2023-07-17	Email	Correspondence from agent confirming in principle agreement to deferred completion but questioning valuation date		
					2023-07-26	Email	Correspondence to agent clarifying valuation date and summarising agreement structure for agreement		
					2023-08-11	Email	Exchange of correspondence with agent addressing voluntary agreement queries and introducing Applicant's valuer		

CA (Compulsory acquisition), CAR (Compulsory acquisition of rights over land and temporary possession), TP (Temporary possession)

CAS (Compulsory acquisition of subsoil), CASTPS (Compulsory acquisition of subsoil and temporary possession of land at the surface)

No.	Land interest name/organisation and land agent's name (if applicable)	Type of interest	Plot(s)	Land requirement	Status of negotiations with land interest			RR ref. no(s).	WR ref. no(s).
29 Cont'd					2023-08-25	Email	Correspondence to agent addressing outline programme of land acquisition		
					2023-09-01	Email	Correspondence from agent confirming landowners now not willing to proceed with voluntary agreement		
					2023-09-01	Email	Correspondence from agent following meeting with client confirming landowner will await serving of notice when land is required following DCO		
					2023-10-24	Email	Correspondence from landowner querying valuation approach		
					2023-10-25	Email	Correspondence to landowner explaining valuation approach		
					2023-10-24	Email	Correspondence from landowner querying valuation approach		
					2023-10-25	Email	Correspondence to landowner explaining valuation approach		
30							There has been regular, detailed, and constructive correspondence and meetings with the landowner since April 2017 on all aspects of the Project. The parties submitted an updated Statement of Common Ground at Deadline 6. Voluntary agreements in relation to various matters are also subject to ongoing discussions.		
	Alex Nyman	Cat 1, 2 & 3	16-07	TP	2017-04-12	Letter	Preferred Route Announcement notification sent	RR-0176	REP1-316
	Alison Jean Bush		16-08	TP	2017-05-09	Meeting	Discussion regarding Project update and design development		
	Amanda Mary Harborne		16-09	TP	2017-07-17	Meeting	Discussion regarding Project update and design development		
	Ann Louise Cole		16-10	CAR	2017-09-25	Email	Correspondence regarding ground investigation meeting and survey access		
	C. H. Cole & Sons (Cherry Orchard)		16-11	CAR	2017-10-20	Meeting	Discussion regarding design development update		
	C. H. Cole & Sons (Heath Place)		16-12	CAR	2017-10-31	Letter	Order Limits update notification sent		
	C. H. Cole & Sons (Mill House)		16-13	TP	2018-02-14	Meeting	Discussion regarding environmental aspects of the Project, Project design and construction compounds		
	C. H. Cole & Sons		16-14	TP	2018-03-27	Email	Correspondence regarding Order Limits update		
	Chloe Evans		16-15	TP	2018-04-19	Meeting	Discussion regarding Project update		
	Diana Mary Cole		16-17	CAR	2018-05-16	Email	Correspondence regarding Land Interest Questionnaire assistance		
	Edith Marion Cole		16-18	CAR	2018-06-01	Email	Correspondence regarding survey works for 2018		

CA (Compulsory acquisition), CAR (Compulsory acquisition of rights over land and temporary possession), TP (Temporary possession)

CAS (Compulsory acquisition of subsoil), CASTPS (Compulsory acquisition of subsoil and temporary possession of land at the surface)

No.	Land interest name/organisation and land agent's name (if applicable)	Type of interest	Plot(s)	Land requirement	Status of negotiations with land interest			RR ref. no(s).	WR ref. no(s).
30 Cont'd	Edward Hodson		16-21	CAR	2018-06-15	Meeting	Discussion regarding Project update, land referencing and survey works		
	Grace Elizabeth Watson		16-24	TP	2018-06-28	Email	Correspondence regarding survey works meeting		
	Harry Hodson		16-27	TP	2018-08-20	Letter	Land Interest Questionnaire sent		
	James Andrew Cole		16-31	CAR	2018-09-11	Meeting	Discussion regarding Statutory consultation, drainage and survey works		
	Jeremy Paul Godsmark Finnis		16-32	CAR	2018-09-19	Letter	Land Interest Questionnaire sent		
	Jessica Bush		19-40	CA	2018-10-02	Meeting	Discussion regarding Statutory consultation		
	Kathryn Ksenia Travis		19-41	CA	2018-10-09	Letter	Section 42 Statutory consultation notification sent		
	Natalie Bush		19-42	CA	2018-10-09	Letter	Land Interest Questionnaire sent		
	Oliver Charles Finnis		19-46	CA	2018-10-19	Letter	Land Interest Questionnaire sent		
	Riverside Willows Ltd		19-51	CA	2018-11-28	Email	Correspondence regarding Statutory consultation		
	Saffron Gardens Investments Ltd		19-52	CA	2018-11-28	Meeting	Discussion regarding Statutory consultation and rectory road		
	Sheila Elizabeth Hodson		19-56	CA	2018-11-29	Email	Correspondence attaching minutes of a meeting		
	Sue Cole		20-01	CAR	2018-12-03	Email	Correspondence attaching minutes of a meeting		
	Thomas Nyman		20-10	CAR	2018-12-18	Meeting	Discussion regarding Project design development and survey works		
	Toby Robert Finnis		20-12	CAR	2018-12-19	Letter	Land Interest Questionnaire sent		
	Walton Common Limited		20-13	CAR	2019-02-20	Meeting	Discussion regarding survey works and Non-Motorised User routes		
	Willow Marsh Ltd		20-14	CAR	2019-03-27	Email	Correspondence regarding survey works follow up meeting on 29-03-19		
	Tom French - BTF Partnership (as agent)		20-15	CAR	2019-05-07	Email	Correspondence regarding minutes of a meeting		
			20-16	CAR	2019-05-23	Meeting	Discussion regarding Valuation Office Agency and legal introductory meeting		
			20-18	CAR	2019-05-28	Email	Correspondence regarding Land Interest Questionnaire		
			20-19	CAR	2019-06-11	Letter	Land Interest Questionnaire response		
			20-20	CAR	2019-07-12	Letter	Land Interest Questionnaire sent		

CA (Compulsory acquisition), CAR (Compulsory acquisition of rights over land and temporary possession), TP (Temporary possession)

CAS (Compulsory acquisition of subsoil), CASTPS (Compulsory acquisition of subsoil and temporary possession of land at the surface)

No.	Land interest name/organisation and land agent's name (if applicable)	Type of interest	Plot(s)	Land requirement	Status of negotiations with land interest			RR ref. no(s).	WR ref. no(s).
30 Cont'd			20-21	CAR	2019-08-15	Email	Correspondence regarding ground investigation meeting on 28-05-19		
			20-22	CAR	2019-09-20	Email	Correspondence attaching minutes of a meeting		
			20-23	CAR	2019-10-09	Email	Correspondence regarding pre-enabling works		
			20-24	CAR	2019-10-14	Email	Correspondence regarding pre-enabling works		
			20-25	CAR	2019-10-15	Email	Correspondence regarding pre-enabling works		
			20-27	TP	2019-11-07	Meeting	Discussion regarding design and construction update and reservoir relocation		
			20-28	CAR	2019-11-11	Email	Correspondence regarding Statutory Consultation		
			20-29	TP	2019-11-12	Email	Correspondence regarding pre-enabling works		
			20-31	TP	2019-11-17	Email	Correspondence regarding pre-enabling works		
			20-32	CAR	2019-11-18	Meeting	Discussion regarding impact of survey works		
			20-33	TP	2019-12-03	Email	Correspondence regarding ground investigation meeting on 02-07-19		
			20-34	TP	2020-01-24	Meeting	Supplementary consultation briefing		
			20-35	TP	2020-01-27	Letter	Supplementary consultation notification sent		
			20-36	TP	2020-03-05	Meeting	Discussion regarding ecology and flood compensation update		
			20-37	TP	2020-04-15	Email	Correspondence attaching minutes of a meeting		
			20-38	TP	2020-04-29	Meeting	Discussion regarding reservoir reconfiguration, irrigation system, construction and flooding		
			20-41	CAR	2020-05-18	Meeting	Discussion regarding update on Project landscaping proposals		
			20-55	CAR	2020-06-01	Meeting	Discussion regarding accommodation works and interface during construction		
			20-58	CA	2020-06-19	Email	Correspondence attaching minutes of a meeting		
			20-59	CA	2020-07-13	Letter	Design Refinement consultation notification sent		
20-63	CA	2020-07-14	Email	Correspondence attaching minutes of a meeting					
20-75	CAR	2020-07-23	Email	Correspondence regarding utilities					

CA (Compulsory acquisition), CAR (Compulsory acquisition of rights over land and temporary possession), TP (Temporary possession)

CAS (Compulsory acquisition of subsoil), CASTPS (Compulsory acquisition of subsoil and temporary possession of land at the surface)

No.	Land interest name/organisation and land agent's name (if applicable)	Type of interest	Plot(s)	Land requirement	Status of negotiations with land interest			RR ref. no(s).	WR ref. no(s).
30 Cont'd			21-17	CAR	2020-08-06	Email	Correspondence regarding unregistered land		
			21-23	CAR	2020-08-11	Email	Correspondence regarding Design Refinement consultation		
			21-25	CAR	2020-10-12	Email	Correspondence attaching minutes of a meeting		
			21-26	CAR	2020-10-13	Email	Correspondence attaching minutes of a meeting		
			21-27	TP	2020-10-19	Email	Correspondence regarding survey access concerns		
			21-28	CAR	2020-10-22	Meeting	Regular catch up meeting with agent to discuss status and case progress		
			21-29	CAR	2020-10-27	Meeting	Discussion regarding ecology report		
			21-31	TP	2020-11-03	Email	Correspondence containing draft Statement of Common Ground		
			22-110	CA	2020-11-05	Meeting	Regular catch up meeting with agent to discuss status and case progress		
			22-111	CA	2020-11-19	Email	Correspondence regarding irrigation mapping report		
			23-01	CAR	2020-11-27	Email	Correspondence regarding pre-enabling works compound access		
			23-02	CAR	2020-12-03	Email	Correspondence attaching minutes of a meeting		
			23-06	CAR	2021-01-11	Letter	Land Interest Questionnaire sent		
			23-07	CAR	2021-01-14	Meeting	Regular catch up meeting with agent to discuss status and case progress		
			23-08	CAR	2021-01-19	Letter	Land Interest Questionnaire sent		
			23-09	CAR	2021-01-20	Email	Correspondence regarding land referencing		
			23-10	CAR	2021-01-22	Email	Correspondence regarding remedial works		
			23-11	CAR	2021-02-09	Email	Correspondence regarding crop loss payment		
			23-12	CAR	2021-02-11	Email	Correspondence attaching a briefing note regarding Project proposals		
			23-13	CAR	2021-02-11	Meeting	Regular catch up meeting with agent to discuss status and case progress		
23-14	CAR	2021-02-12	Email	Correspondence attaching draft minutes of a meeting					
23-15	CAR	2021-02-19	Email	Correspondence attaching minutes of a meeting					

CA (Compulsory acquisition), CAR (Compulsory acquisition of rights over land and temporary possession), TP (Temporary possession)

CAS (Compulsory acquisition of subsoil), CASTPS (Compulsory acquisition of subsoil and temporary possession of land at the surface)



No.	Land interest name/organisation and land agent's name (if applicable)	Type of interest	Plot(s)	Land requirement	Status of negotiations with land interest			RR ref. no(s).	WR ref. no(s).
30 Cont'd			23-16	CAR	2021-02-25	Meeting	Discussion regarding ecology and Statement of Common Ground		
			23-17	CAR	2021-03-03	Email	Correspondence attaching draft minutes of a meeting		
			23-18	CAR	2021-03-11	Meeting	Regular catch up meeting with agent to discuss status and case progress		
			23-20	CAR	2021-04-07	Email	Correspondence attaching minutes of a meeting		
			23-21	CAR	2021-04-22	Meeting	Discussion regarding ecology and Statement of Common Ground		
			23-22	CAR	2021-04-23	Email	Correspondence attaching draft Section 253 agreement		
			23-24	CAR	2021-04-23	Meeting	Regular catch up meeting with agent to discuss status and case progress		
			23-25	CAR	2021-05-06	Email	Correspondence attaching draft minutes of a meeting		
			23-26	CAR	2021-05-10	Email	Correspondence regarding potential crop loss		
			23-28	CAR	2021-05-13	Meeting	Regular catch up meeting with agent to discuss status and case progress		
			23-29	CAR	2021-06-09	Email	Correspondence attaching minutes of a meeting		
			23-30	CAR	2021-06-11	Meeting	Discussion regarding Statement of Common Ground		
			23-35	TP	2021-06-17	Email	Correspondence attaching minutes of a meeting and utility diversion plans, and arranging a meeting		
			23-39	TP	2021-06-18	Meeting	Regular catch up meeting with agent to discuss status and case progress		
			23-40	TP	2021-07-13	Letter	Community Impacts consultation notification sent		
			23-41	CAR	2021-07-13	Meeting	Regular catch up meeting with agent to discuss status and case progress		
			23-42	TP	2021-07-16	Meeting	Discussion regarding Community Impacts consultation update		
			23-43	TP	2021-07-28	Meeting	Regular catch up meeting with agent to discuss status and case progress		
			23-46	CAR	2021-08-20	Email	Correspondence regarding potential crop loss		
			23-47	CAR	2021-08-20	Meeting	Regular catch up meeting with agent to discuss status and case progress		
			23-48	CAR	2021-09-01	Email	Correspondence regarding compensation for remedial works		

CA (Compulsory acquisition), CAR (Compulsory acquisition of rights over land and temporary possession), TP (Temporary possession)

CAS (Compulsory acquisition of subsoil), CASTPS (Compulsory acquisition of subsoil and temporary possession of land at the surface)

No.	Land interest name/organisation and land agent's name (if applicable)	Type of interest	Plot(s)	Land requirement	Status of negotiations with land interest			RR ref. no(s).	WR ref. no(s).
30 Cont'd			23-50	CAR	2021-09-15	Meeting	Regular catch up meeting with agent to discuss status and case progress		
			23-51	CA	2021-09-29	Email	Correspondence regarding land hand-back check		
			23-52	TP	2021-10-05	Email	Correspondence regarding mitigation land		
			23-53	CAR	2021-10-07	Email	Correspondence regarding borehole decommissioning		
			23-54	CAR	2021-10-13	Meeting	Regular catch up meeting with agent to discuss status and case progress		
			23-55	CAR	2021-10-13	Email	Correspondence attaching minutes of a meeting		
			23-56	CAR	2021-11-10	Meeting	Regular catch up meeting with agent to discuss status and case progress		
			23-57	CAR	2021-11-18	Meeting	Discussion regarding Project update and Community Impacts consultation		
			23-58	CAR	2021-11-18	Email	Correspondence following Project update meeting including copy of presentation used		
			23-63	CAR	2021-11-19	Email	Correspondence regarding compensation for crop loss		
			23-64	CAR	2021-12-14	Email	Correspondence regarding proposed changes to the Project		
			23-65	CAR	2021-12-20	Email	Correspondence attaching draft minutes of a meeting		
			23-66	CAR	2021-12-21	Email	Correspondence attaching draft minutes of a meeting		
			23-67	CAR	2022-01-26	Email	Correspondence regarding crop loss		
			23-68	CA	2022-02-07	Meeting	Regular catch up meeting with agent to discuss status and case progress		
			23-70	CA	2022-03-01	Meeting	Regular catch up meeting with agent to discuss status and case progress		
			23-71	CAR	2022-04-04	Meeting	Regular catch up meeting with agent to discuss status and case progress		
			23-72	CAR	2022-05-03	Meeting	Regular catch up meeting with agent to discuss status and case progress		
			23-73	CA	2022-05-11	Letter	Landowner engagement notification sent		
			23-74	CA	2022-05-13	Letter	Local Refinement consultation notification sent		
			23-75	CA	2022-05-24	Letter	Local Refinement consultation extension notification sent		

CA (Compulsory acquisition), CAR (Compulsory acquisition of rights over land and temporary possession), TP (Temporary possession)

CAS (Compulsory acquisition of subsoil), CASTPS (Compulsory acquisition of subsoil and temporary possession of land at the surface)

No.	Land interest name/organisation and land agent's name (if applicable)	Type of interest	Plot(s)	Land requirement	Status of negotiations with land interest			RR ref. no(s).	WR ref. no(s).
30 Cont'd			23-76	CAR	2022-05-26	Meeting	Discussion regarding ecology and Statement of Common Ground		
			23-79	CA	2022-05-30	Meeting	Regular catch up meeting with agent to discuss status and case progress		
			23-80	CA	2022-05-31	Email	Correspondence attaching draft minutes of a meeting		
			23-81	CA	2022-06-21	Meeting	Regular catch up meeting with agent to discuss status and case progress		
			23-82	CA	2022-06-29	Email	Correspondence regarding land referencing		
			23-87	CA	2022-07-04	Email	Correspondence regarding land referencing		
			23-88	CAR	2022-07-07	Meeting	Meeting to update land referencing information		
			23-104	CAR	2022-07-08	Email	Correspondence attaching draft Statement of Common Ground		
			23-106	CA	2022-07-12	Meeting	Discussion regarding Statement of Common Ground		
			23-107	CAR	2022-07-12	Email	Correspondence attaching minutes of a meeting		
			23-115	TP	2022-07-25	Meeting	Regular catch up meeting with agent to discuss status and case progress		
			23-116	TP	2022-07-28	Email	Correspondence regarding Section 253 Agreement		
			23-120	CAR	2022-08-11	Email	Correspondence regarding draft Statement of Common Ground		
			23-138	CAR	2022-08-15	Meeting	Regular catch up meeting with agent to discuss status and case progress - agent to review draft Statement of Common Ground ahead of client meeting. Applicant to revert regarding environmental mitigation land query		
			23-170	CAR	2022-08-18	Letter	Local Refinement Consultation notification sent		
			23-175	CAR	2022-08-26	Email	Correspondence regarding agreement proposal		
			23-176	CAR	2022-08-31	Meeting	Discussion regarding Statement of Common Ground		
			23-178	CAR	2022-09-01	Email	Correspondence regarding irrigation network and Statement of Common Ground		
			23-179	CAR	2022-09-01	Letter	Landowner engagement notification sent		

CA (Compulsory acquisition), CAR (Compulsory acquisition of rights over land and temporary possession), TP (Temporary possession)

CAS (Compulsory acquisition of subsoil), CASTPS (Compulsory acquisition of subsoil and temporary possession of land at the surface)

No.	Land interest name/organisation and land agent's name (if applicable)	Type of interest	Plot(s)	Land requirement	Status of negotiations with land interest			RR ref. no(s).	WR ref. no(s).
30 Cont'd			23-181	CAR	2022-09-05	Meeting	Regular catch up meeting with agent to discuss status and case progress - actions with the Applicant to progress prior to next meeting		
			23-182	CAR	2022-09-05	Meeting	Regular update meeting with agent		
			23-183	CAR	2022-09-06	Email	Correspondence regarding Orsett neolithic enclosure proposal		
			23-184	CAR	2022-09-06	Email	Correspondence with agent regarding voluntary agreement		
			23-185	TP	2022-09-22	Email	Correspondence requesting plough depth in Chantry and Springfield for Cadent design		
			23-186	TP	2022-09-22	Email	Correspondence regarding technical query		
			24-01	CAR	2022-10-03	Meeting	Meeting to progress various matters and Statement of Common Ground		
			24-02	CA	2022-10-07	Meeting	Regular update meeting with agent		
			24-03	CAR	2022-10-25	Email	Correspondence regarding voluntary agreement		
			24-04	CA	2022-11-28	Meeting	Regular update meeting with agent		
			24-05	CAR	2022-11-28	Email	Correspondence regarding voluntary agreement		
			24-07	CAR	2022-12-07	Email	Correspondence regarding voluntary agreement		
			24-08	CAR	2022-12-12	Email	Correspondence regarding voluntary agreement		
			24-09	TP	2022-12-13	Email	Correspondence regarding Statement of Common Ground		
			24-10	CA	2022-12-16	Email	Correspondence regarding voluntary agreement		
			24-11	CA	2022-12-19	Meeting	Regular update meeting with agent		
			24-12	CAR	2022-12-20	Email	Correspondence regarding meeting		
			24-14	CA	2023-01-03	Email	Correspondence regarding consultation on change to foul water connection		
			24-15	CA	2023-01-08	Letter	Section 56 notification sent		
			24-16	CA	2023-01-09	Meeting	Regular update meeting with agent		
			24-17	CAR	2023-01-17	Meeting	Meeting to progress Statement of Common Ground		
			24-18	CA	2023-01-18	Email	Correspondence regarding voluntary agreement		

CA (Compulsory acquisition), CAR (Compulsory acquisition of rights over land and temporary possession), TP (Temporary possession)

CAS (Compulsory acquisition of subsoil), CASTPS (Compulsory acquisition of subsoil and temporary possession of land at the surface)

No.	Land interest name/organisation and land agent's name (if applicable)	Type of interest	Plot(s)	Land requirement	Status of negotiations with land interest			RR ref. no(s).	WR ref. no(s).
30 Cont'd			24-20	CA	2023-02-03	Email	Correspondence regarding voluntary agreement		
			24-23	CAR	2023-02-06	Meeting	Regular update meeting with agent		
			24-24	TP	2023-02-14	Email	Correspondence regarding Statement of Common Ground		
			24-25	CAR	2023-03-07	Meeting	Regular update meeting with agent		
			24-26	TP	2023-03-09	Meeting	Meeting to progress Statement of Common Ground and voluntary agreements		
			24-28	CAR	2023-03-20	Email	Correspondence regarding plough clearance for gas pipeline diversion		
			24-29	CAR	2023-03-22	Email	Email regarding meeting notes		
			24-30	CAR	2023-03-29	Email	Correspondence to agent requesting update on Statement of Common Ground progress and other matters		
			24-31	CAR	2023-04-12	Meeting	Regular update meeting with agent		
			24-32	CAR	2023-05-04	Meeting	Regular update meeting with agent		
			24-34	CAR	2023-05-09	Email	Correspondence regarding sharing data		
			24-40	CA	2023-05-12	Email	Correspondence with agent regarding progress with statement of common ground		
			24-42	CAR	2023-05-15	Letter	Minor refinement consultation notification sent		
			24-45	CAR	2023-05-16	Email	Correspondence regarding Minor Refinements Consultation		
			24-46	CAR	2023-05-16	Email	Correspondence from agent regarding voluntary agreement		
			24-47	TP	2023-05-17	Meeting	Meeting to discuss biodiversity net gain and carbon		
			24-48	TP	2023-05-22	Meeting	Regular update meeting with agent		
			24-49	CAR	2023-06-05	Email	Correspondence sending updated draft statement of common ground		
			24-50	CA	2023-06-07	Email	Sending updated Statement of Common Ground		
			24-51	CA	2023-06-15	Meeting	With agent to discuss progress with various matters and statement of common ground		
24-52	CA	2023-06-15	Email	To agent sending updated Statement of Common Ground					
24-53	CAR	2023-06-15	Meeting	Regular update meeting with agent					

CA (Compulsory acquisition), CAR (Compulsory acquisition of rights over land and temporary possession), TP (Temporary possession)

CAS (Compulsory acquisition of subsoil), CASTPS (Compulsory acquisition of subsoil and temporary possession of land at the surface)

No.	Land interest name/organisation and land agent's name (if applicable)	Type of interest	Plot(s)	Land requirement	Status of negotiations with land interest			RR ref. no(s).	WR ref. no(s).
30 Cont'd			24-54	CA	2023-06-16	Email	From agent regarding minor refinement consultation, confirming the Cole Family accept the proposed changes west of Linford.		
			24-55	CA	2023-06-20	Email	To agent regarding statement of common ground and voluntary agreement		
			24-56	CAR	2023-06-22	Email	To agent regarding statement of common ground		
			24-57	CA	2023-06-22	Meeting	With agent regarding statement of common ground		
			24-58	CA	2023-06-27	Meeting	Regarding statement of common ground and voluntary agreement		
			24-59	CAR	2023-07-10	Email	Regarding to landowner's agent and lawyer regarding voluntary agreement		
			24-60	CA	2023-07-10	Meeting	Regular update meeting with agent		
			24-61	CA	2023-07-18	Email	With agent regarding voluntary agreement		
			24-62	CAR	2023-08-07	Meeting	Regular update meeting with agent - matters progressing		
			24-63	CAR	2023-08-15	Email	To agent regarding WCH proposals		
			24-64	CA	2023-08-17	Email	To agent regarding WCH proposals		
			24-65	CA	2023-08-23	Meeting	With agent to discuss voluntary agreement and Statement of Common Ground		
			24-66	CA	2023-09-01	Email	Regarding compulsory acquisition of new WCH routes		
			24-67	CAR	2023-09-11	Email	To agent requesting an update on information requested in relation to the irrigation network.		
			24-73	CA	2023-09-18	Meeting	Regular update meeting with agent - awaiting further information to progress irrigation voluntary agreement. Meeting arranged for 5/10/23 to progress Statement of Common Ground.		
			24-74	TP	2023-09-21	Email	To agent and solicitor regarding Mardyke mink S253 agreement		
			24-75	CA	2023-09-27	Email	Correspondence regarding voluntary agreements		
			24-76	CA	2023-10-05	Meeting	To progress statement of common ground		
			24-77	CA	2023-10-05	Email	Following up on actions from meeting		

CA (Compulsory acquisition), CAR (Compulsory acquisition of rights over land and temporary possession), TP (Temporary possession)  
CAS (Compulsory acquisition of subsoil), CASTPS (Compulsory acquisition of subsoil and temporary possession of land at the surface)

No.	Land interest name/organisation and land agent's name (if applicable)	Type of interest	Plot(s)	Land requirement	Status of negotiations with land interest			RR ref. no(s).	WR ref. no(s).
30 Cont'd			24-78	CA	2023-10-11	Email	Regarding statement of common ground and voluntary agreement		
			24-79	CA	2023-10-13	Meeting	Regular update meeting with agent - updated statement of common ground to be submitted at Deadline 6		
			24-80	CAR					
			24-81	CAR					
			24-82	CAR					
			24-84	CAR					
			24-85	CA					
			24-88	CA					
			24-101	CA					
			24-104	CA					
			24-111	CA					
			24-112	CAR					
			24-120	CAR					
			24-121	CAR					
			24-123	CAR					
			24-124	CAR					
			24-193	CAR					
			24-195	TP					
			25-95	CAR					
			25-99	CAR					
			25-101	CAR					
			25-102	CAR					
			25-103	CA					

CA (Compulsory acquisition), CAR (Compulsory acquisition of rights over land and temporary possession), TP (Temporary possession)  
 CAS (Compulsory acquisition of subsoil), CASTPS (Compulsory acquisition of subsoil and temporary possession of land at the surface)

No.	Land interest name/organisation and land agent's name (if applicable)	Type of interest	Plot(s)	Land requirement	Status of negotiations with land interest	RR ref. no(s).	WR ref. no(s).
30 Cont'd			25-104	CA			
			25-105	CA			
			25-106	CAR			
			25-107	CA			
			25-108	CA			
			25-109	CAR			
			25-110	CA			
			25-111	CAR			
			25-112	CA			
			25-113	CA			
			27-02	CAR			
			27-04	CA			
			27-06	CAR			
			27-07	TP			
			27-08	CA			
			27-09	CAR			
			27-10	CA			
			27-11	CAR			
			27-12	CAR			
			27-13	CA			
			27-16	CAR			
			27-17	CA			
			27-18	CA			

CA (Compulsory acquisition), CAR (Compulsory acquisition of rights over land and temporary possession), TP (Temporary possession)  
 CAS (Compulsory acquisition of subsoil), CASTPS (Compulsory acquisition of subsoil and temporary possession of land at the surface)



No.	Land interest name/organisation and land agent's name (if applicable)	Type of interest	Plot(s)	Land requirement	Status of negotiations with land interest	RR ref. no(s).	WR ref. no(s).
30 Cont'd			27-19	CA			
			27-20	CA			
			27-21	CA			
			27-29	CA			
			27-30	CA			
			27-42	CAR			
			27-46	CA			
			28-01	CAR			
			28-03	CAR			
			28-05	CAR			
			28-06	CAR			
			28-07	CA			
			28-09	CAR			
			28-16	TP			
			28-17	CA			
			28-19	CA			
			28-20	CA			
			28-23	CA			
			28-24	CA			
			28-25	CA			
			28-26	CA			
			28-27	CAR			
			28-28	CA			

CA (Compulsory acquisition), CAR (Compulsory acquisition of rights over land and temporary possession), TP (Temporary possession)  
 CAS (Compulsory acquisition of subsoil), CASTPS (Compulsory acquisition of subsoil and temporary possession of land at the surface)

No.	Land interest name/organisation and land agent's name (if applicable)	Type of interest	Plot(s)	Land requirement	Status of negotiations with land interest	RR ref. no(s).	WR ref. no(s).
30 Cont'd			28-34	TP			
			28-37	CAR			
			28-38	CAR			
			28-39	CAR			
			28-40	CA			
			28-41	CA			
			28-42	CAR			
			28-43	TP			
			28-44	CA			
			28-45	CAR			
			28-47	TP			
			28-48	CA			
			28-55	CA			
			28-58	TP			
			28-60	CAR			
			28-62	TP			
			28-63	TP			
			28-64	CAR			
			28-65	TP			
			28-66	CA			
			28-67	CAR			
			28-68	TP			
			28-96	CA			

CA (Compulsory acquisition), CAR (Compulsory acquisition of rights over land and temporary possession), TP (Temporary possession)  
 CAS (Compulsory acquisition of subsoil), CASTPS (Compulsory acquisition of subsoil and temporary possession of land at the surface)

No.	Land interest name/organisation and land agent's name (if applicable)	Type of interest	Plot(s)	Land requirement	Status of negotiations with land interest	RR ref. no(s).	WR ref. no(s).
30 Cont'd			28-97	CA			
			28-98	CAR			
			28-99	CA			
			28-100	CAR			
			28-101	CA			
			28-102	CA			
			28-103	CAR			
			28-104	TP			
			28-105	CA			
			28-106	CAR			
			28-107	TP			
			28-108	CA			
			28-112	CA			
			28-115	CA			
			28-120	CA			
			28-121	CA			
			28-122	CA			
			28-125	CAR			
			28-129	CAR			
			28-134	CAR			
			28-135	CAR			
			28-136	CA			
			28-137	CAR			

CA (Compulsory acquisition), CAR (Compulsory acquisition of rights over land and temporary possession), TP (Temporary possession)  
 CAS (Compulsory acquisition of subsoil), CASTPS (Compulsory acquisition of subsoil and temporary possession of land at the surface)

No.	Land interest name/organisation and land agent's name (if applicable)	Type of interest	Plot(s)	Land requirement	Status of negotiations with land interest	RR ref. no(s).	WR ref. no(s).
30 Cont'd			28-138	CA			
			28-139	CAR			
			28-141	CAR			
			28-143	CAR			
			29-18	CA			
			29-19	CA			
			29-20	CAR			
			29-23	CA			
			29-24	CA			
			29-52	CA			
			29-55	CA			
			29-195	CA			
			29-221	CA			
			29-252	CA			
			29-256	TP			
			29-257	CA			
			29-264	CAR			
			29-265	CA			
			29-266	CAR			
			29-267	CAR			
			29-268	CAR			
			29-269	CA			
			29-277	CAR			

CA (Compulsory acquisition), CAR (Compulsory acquisition of rights over land and temporary possession), TP (Temporary possession)  
 CAS (Compulsory acquisition of subsoil), CASTPS (Compulsory acquisition of subsoil and temporary possession of land at the surface)

No.	Land interest name/organisation and land agent's name (if applicable)	Type of interest	Plot(s)	Land requirement	Status of negotiations with land interest	RR ref. no(s).	WR ref. no(s).
30 Cont'd			29-281	CA			
			31-02	TP			
			31-07	CAR			
			31-09	TP			
			32-07	TP			
			32-09	CA			
			32-10	CA			
			32-11	CAR			
			32-12	TP			
			32-13	TP			
			32-14	TP			
			32-15	CAR			
			32-16	CAR			
			32-17	CAR			
			32-20	CA			
			32-21	CA			
			32-25	CAR			
			32-28	CA			
			32-30	CA			
			32-31	CA			
			32-32	CA			
			32-33	CAR			
			32-34	CA			

CA (Compulsory acquisition), CAR (Compulsory acquisition of rights over land and temporary possession), TP (Temporary possession)  
 CAS (Compulsory acquisition of subsoil), CASTPS (Compulsory acquisition of subsoil and temporary possession of land at the surface)

No.	Land interest name/organisation and land agent's name (if applicable)	Type of interest	Plot(s)	Land requirement	Status of negotiations with land interest	RR ref. no(s).	WR ref. no(s).
30 Cont'd			32-35	CAR			
			32-36	CAR			
			32-47	CA			
			32-48	CAR			
			32-49	CAR			
			32-53	TP			
			32-55	CAR			
			32-56	CA			
			32-61	TP			
			32-76	CA			
			32-78	TP			
			32-81	TP			
			32-92	TP			
			32-93	CAR			
			32-94	CA			
			32-102	TP			
			32-103	CAR			
			32-104	TP			
			32-115	TP			
			32-116	CAR			
			32-125	CAR			
			32-139	CAR			
			32-143	CAR			

CA (Compulsory acquisition), CAR (Compulsory acquisition of rights over land and temporary possession), TP (Temporary possession)  
 CAS (Compulsory acquisition of subsoil), CASTPS (Compulsory acquisition of subsoil and temporary possession of land at the surface)

No.	Land interest name/organisation and land agent's name (if applicable)	Type of interest	Plot(s)	Land requirement	Status of negotiations with land interest	RR ref. no(s).	WR ref. no(s).
30 Cont'd			32-144	CAR			
			32-147	TP			
			32-149	TP			
			32-152	TP			
			33-01	CAR			
			33-03	CAR			
			33-04	CA			
			33-05	CAR			
			33-06	TP			
			33-12	CA			
			33-17	CAR			
			33-20	CA			
			33-22	CA			
			33-24	CAR			
			33-29	CA			
			33-30	CAR			
			33-31	CA			
			33-32	CA			
			33-33	CA			
			33-36	CAR			
			33-37	TP			
			33-41	CA			
			33-42	TP			

CA (Compulsory acquisition), CAR (Compulsory acquisition of rights over land and temporary possession), TP (Temporary possession)  
 CAS (Compulsory acquisition of subsoil), CASTPS (Compulsory acquisition of subsoil and temporary possession of land at the surface)

No.	Land interest name/organisation and land agent's name (if applicable)	Type of interest	Plot(s)	Land requirement	Status of negotiations with land interest	RR ref. no(s).	WR ref. no(s).
30 Cont'd			33-43	CA			
			33-44	CA			
			33-45	CA			
			33-46	CA			
			33-47	CAR			
			33-49	CAR			
			33-50	CA			
			33-52	CA			
			33-53	CAR			
			33-54	CAR			
			33-55	CAR			
			33-58	CA			
			33-82	CAR			
			33-83	CAR			
			33-84	CAR			
			33-86	CAR			
			33-87	CAR			
			33-88	CAR			
			33-89	CAR			
			33-92	TP			
			33-115	CAR			
			33-116	CAR			
			33-118	CAR			

CA (Compulsory acquisition), CAR (Compulsory acquisition of rights over land and temporary possession), TP (Temporary possession)  
 CAS (Compulsory acquisition of subsoil), CASTPS (Compulsory acquisition of subsoil and temporary possession of land at the surface)



No.	Land interest name/organisation and land agent's name (if applicable)	Type of interest	Plot(s)	Land requirement	Status of negotiations with land interest	RR ref. no(s).	WR ref. no(s).
30 Cont'd			33-175	CAR			
			33-178	CAR			
			33-179	TP			
			33-184	CAR			
			33-188	CAR			
			33-194	CAR			
			33-224	TP			
			33-226	TP			
			33-235	TP			
			33-237	TP			
			33-242	TP			
			33-248	CAR			
			33-249	TP			
			33-250	CAR			
			33-253	CAR			
			33-254	TP			
			33-255	TP			
			33-257	TP			
			33-262	CAR			
			33-264	CAR			
			33-265	TP			
			33-266	CAR			
			33-268	TP			

CA (Compulsory acquisition), CAR (Compulsory acquisition of rights over land and temporary possession), TP (Temporary possession)  
 CAS (Compulsory acquisition of subsoil), CASTPS (Compulsory acquisition of subsoil and temporary possession of land at the surface)

No.	Land interest name/organisation and land agent's name (if applicable)	Type of interest	Plot(s)	Land requirement	Status of negotiations with land interest	RR ref. no(s).	WR ref. no(s).
30 Cont'd			33-277	CAR			
			33-278	CAR			
			33-281	TP			
			33-282	TP			
			33-285	TP			
			33-288	CA			
			33-291	CA			
			33-292	CA			
			33-293	CA			
			33-294	CA			
			33-295	CA			
			33-296	CA			
			33-297	CA			
			33-298	CA			
			33-299	CA			
			33-300	CAR			
			33-301	CAR			
			33-302	CAR			
			34-14	CA			
			34-15	CAR			
			34-16	CA			
			34-17	CAR			
			34-18	CA			

CA (Compulsory acquisition), CAR (Compulsory acquisition of rights over land and temporary possession), TP (Temporary possession)  
 CAS (Compulsory acquisition of subsoil), CASTPS (Compulsory acquisition of subsoil and temporary possession of land at the surface)

No.	Land interest name/organisation and land agent's name (if applicable)	Type of interest	Plot(s)	Land requirement	Status of negotiations with land interest	RR ref. no(s).	WR ref. no(s).
30 Cont'd			34-19	CAR			
			34-20	TP			
			34-23	CAR			
			34-24	CAR			
			34-25	CAR			
			34-26	CAR			
			34-27	TP			
			34-28	TP			
			34-29	TP			
			34-30	CAR			
			34-31	CAR			
			34-32	TP			
			34-41	CAR			
			34-42	CAR			
			34-43	CAR			
			34-45	CAR			
			34-46	TP			
			34-47	CAR			
			34-48	CAR			
			35-03	CAR			
			35-06	CAR			
			35-07	CAR			
			35-13	CAR			

CA (Compulsory acquisition), CAR (Compulsory acquisition of rights over land and temporary possession), TP (Temporary possession)  
 CAS (Compulsory acquisition of subsoil), CASTPS (Compulsory acquisition of subsoil and temporary possession of land at the surface)

No.	Land interest name/organisation and land agent's name (if applicable)	Type of interest	Plot(s)	Land requirement	Status of negotiations with land interest	RR ref. no(s).	WR ref. no(s).
30 Cont'd			35-14	CA			
			35-15	CA			
			35-17	CA			
			35-23	CA			
			35-24	CA			
			35-25	CA			
			35-26	CA			
			35-27	CA			
			35-28	CA			
			35-29	TP			
			35-30	TP			
			35-31	CA			
			35-32	CAR			
			35-33	CAR			
			35-34	CAR			
			35-35	CAR			
			35-36	CAR			
			35-41	CA			
			35-42	CAR			
			35-43	CA			
			35-44	CA			
			35-45	CA			
			35-48	CA			

CA (Compulsory acquisition), CAR (Compulsory acquisition of rights over land and temporary possession), TP (Temporary possession)  
 CAS (Compulsory acquisition of subsoil), CASTPS (Compulsory acquisition of subsoil and temporary possession of land at the surface)

No.	Land interest name/organisation and land agent's name (if applicable)	Type of interest	Plot(s)	Land requirement	Status of negotiations with land interest	RR ref. no(s).	WR ref. no(s).
30 Cont'd			35-49	CA			
			35-51	CA			
			35-52	CA			
			35-53	CAR			
			35-54	CAR			
			35-56	CAR			
			35-57	CA			
			35-58	CAR			
			35-59	CAR			
			35-60	CA			
			35-61	CAR			
			35-62	CA			
			35-64	CA			
			35-65	CA			
			37-01	CA			
			37-03	CA			
			37-04	CA			
			37-05	CAR			
			37-06	CAR			
			37-07	CAR			
			38-42	CAR			
			38-43	CAR			
			38-48	CA			

CA (Compulsory acquisition), CAR (Compulsory acquisition of rights over land and temporary possession), TP (Temporary possession)  
 CAS (Compulsory acquisition of subsoil), CASTPS (Compulsory acquisition of subsoil and temporary possession of land at the surface)

No.	Land interest name/organisation and land agent's name (if applicable)	Type of interest	Plot(s)	Land requirement	Status of negotiations with land interest			RR ref. no(s).	WR ref. no(s).
30 Cont'd			38-49	CAR					
			38-50	CA					
			38-51	CAR					
			38-53	CAR					
			38-55	CAR					
			38-56	CA					
			38-58	CA					
			38-60	CAR					
			38-61	CAR					
			38-62	CA					
			38-63	CA					
			38-65	CAR					
			41-35	CAR					
			41-36	CAR					
			41-37	CAR					
			41-38	CAR					
			41-42	CAR					
			41-43	CAR					
31	Alex Sell	Cat 1 & 3	30-78	CAR	2020-10-15	Letter	An invitation to negotiate and acquire land interests by voluntary agreement has been sent by letter.	N/A	N/A
	Johnathan Sell		34-38	CAR	2021-01-19	Letter	An invitation has been sent to negotiate and acquire land interests by voluntary agreement		
	Oliver Lukies - Strutt and Parker (as agent)				2021-07-13	Letter	Land Interest Questionnaire sent		
					2021-10-26	Letter	Community Impacts consultation notification sent		
							An invitation has been sent to negotiate and acquire land interests by voluntary agreement		

CA (Compulsory acquisition), CAR (Compulsory acquisition of rights over land and temporary possession), TP (Temporary possession)

CAS (Compulsory acquisition of subsoil), CASTPS (Compulsory acquisition of subsoil and temporary possession of land at the surface)

No.	Land interest name/organisation and land agent's name (if applicable)	Type of interest	Plot(s)	Land requirement	Status of negotiations with land interest			RR ref. no(s).	WR ref. no(s).
31 Cont'd					2022-05-13	Letter	Local Refinement consultation notification sent		
					2022-05-24	Letter	Local Refinement consultation extension notification sent		
					2023-01-08	Letter	Section 56 notification sent		
32							Contact has been made with landowner who is aware of the Project and its effect on their property. An invitation to negotiate and acquire land interests by voluntary agreement has been sent by letter and attempts to progress will continue.		
	Alexa Chatterton	Cat 1, 2 & 3	38-25	CAR	2017-10-31	Letter	Order Limits update notification sent	N/A	N/A
	Andrew Lawson Young		38-28	TP	2018-08-20	Letter	Land Interest Questionnaire sent		
	George Young		41-04	CAR	2018-09-17	Letter	Survey access request sent		
	Susan Elizabeth Young		41-13	CAR	2018-10-09	Letter	Section 42 Statutory consultation notification sent		
	Timothy Ross Selwyn		41-15	TP	2018-10-09	Letter	Land Interest Questionnaire sent		
			41-22	CA	2018-10-22	Email	Correspondence regarding survey access		
			41-23	CAR	2019-01-16	Letter	Land Interest Questionnaire response		
			41-27	TP	2019-08-15	Letter	2019 Post-Statutory consultation notification sent		
			41-30	TP	2019-11-08	Letter	Land Interest Questionnaire sent		
			41-31	TP	2020-01-27	Letter	Supplementary consultation notification sent		
			41-32	CAR	2020-07-09	Email	Correspondence regarding land referencing		
			41-33	CAR	2020-07-13	Letter	Design Refinement consultation notification sent		
			41-34	CAR	2020-09-29	Letter	An invitation has been sent to negotiate and acquire land interests by voluntary agreement		
			41-46	TP	2020-12-15	Email	Correspondence regarding land referencing		
			41-48	CAR	2021-03-24	Phone Call	Conversation regarding remedial works		
					2021-07-13	Letter	Community Impacts consultation notification sent		
					2021-10-26	Letter	An invitation has been sent to negotiate and acquire land interests by voluntary agreement		

CA (Compulsory acquisition), CAR (Compulsory acquisition of rights over land and temporary possession), TP (Temporary possession)

CAS (Compulsory acquisition of subsoil), CASTPS (Compulsory acquisition of subsoil and temporary possession of land at the surface)

No.	Land interest name/organisation and land agent's name (if applicable)	Type of interest	Plot(s)	Land requirement	Status of negotiations with land interest			RR ref. no(s).	WR ref. no(s).
32 Cont'd					2022-05-13	Letter	Local Refinement consultation notification sent		
					2022-05-19	Email	Correspondence regarding survey access request		
					2022-05-24	Letter	Local Refinement consultation extension notification sent		
					2022-06-29	Email	Correspondence regarding survey access request		
					2022-07-06	Email	Correspondence regarding title ownership		
					2023-01-08	Letter	Section 56 notification sent		
					2023-07-17	Letter	Landowner consultation notification sent		
					2023-07-17	Letter	Notification requesting consent in respect of Compulsory Acquisition regulations sent		
33	Alexander MacFadzean	Cat 1 & 3	43-79	TP	2020-02-18	Letter	An invitation to negotiate and acquire land interests by voluntary agreement has been sent by letter. Supplementary consultation notification sent	N/A	N/A
					2020-07-13	Letter	Design Refinement consultation notification sent		
					2020-09-29	Letter	An invitation has been sent to negotiate and acquire land interests by voluntary agreement		
					2021-07-13	Letter	Community Impacts consultation notification sent		
					2021-10-26	Letter	An invitation has been sent to negotiate and acquire land interests by voluntary agreement		
					2022-05-13	Letter	Local Refinement consultation notification sent		
					2022-05-24	Letter	Local Refinement consultation extension notification sent		
					2023-01-08	Letter	Section 56 notification sent		
34	Alexander Shaw	Cat 1 & 3	42-169	CAR	2018-10-09	Letter	An invitation to negotiate and acquire land interests by voluntary agreement has been sent by letter. Section 42 Statutory consultation notification sent	N/A	N/A
					2018-10-09	Letter	Land Interest Questionnaire sent		
					2019-02-08	Letter	Land Interest Questionnaire reminder sent		
					2020-01-27	Letter	Supplementary consultation notification sent		

CA (Compulsory acquisition), CAR (Compulsory acquisition of rights over land and temporary possession), TP (Temporary possession)

CAS (Compulsory acquisition of subsoil), CASTPS (Compulsory acquisition of subsoil and temporary possession of land at the surface)



No.	Land interest name/organisation and land agent's name (if applicable)	Type of interest	Plot(s)	Land requirement	Status of negotiations with land interest			RR ref. no(s).	WR ref. no(s).
34 Cont'd					2020-07-13	Letter	Design Refinement consultation notification sent		
					2020-09-29	Letter	An invitation has been sent to negotiate and acquire land interests by voluntary agreement		
					2021-07-13	Letter	Community Impacts consultation notification sent		
					2021-10-26	Letter	An invitation has been sent to negotiate and acquire land interests by voluntary agreement		
					2022-05-13	Letter	Local Refinement consultation notification sent		
					2022-05-24	Letter	Local Refinement consultation extension notification sent		
					2023-01-08	Letter	Section 56 notification sent		
35	Alfie Marshall Andrew Marshall Joseph L Marshall Julie C Barker Oliver Lukies - Strutt and Parker (as agent)	Cat 1 & 3	29-46 29-60	CA CA	2018-08-28	Letter	An invitation to negotiate and acquire land interests by voluntary agreement has been sent by letter. Land Interest Questionnaire sent	N/A	N/A
					2018-10-09	Letter	Section 42 Statutory consultation notification sent		
					2019-08-15	Letter	2019 Post-Statutory consultation notification sent		
					2020-01-27	Letter	Supplementary consultation notification sent		
					2020-03-16	Letter	Land Interest Questionnaire sent		
					2020-07-13	Letter	Design Refinement consultation notification sent		
					2020-09-29	Letter	An invitation has been sent to negotiate and acquire land interests by voluntary agreement		
					2021-01-19	Letter	Land Interest Questionnaire sent		
					2021-07-13	Letter	Community Impacts consultation notification sent		
					2021-10-26	Letter	An invitation has been sent to negotiate and acquire land interests by voluntary agreement		
					2022-05-13	Letter	Local Refinement consultation notification sent		
					2022-05-24	Letter	Local Refinement consultation extension notification sent		
					2023-01-08	Letter	Section 56 notification sent		
36							An invitation to negotiate and acquire land interests by voluntary agreement has been sent by letter.		

CA (Compulsory acquisition), CAR (Compulsory acquisition of rights over land and temporary possession), TP (Temporary possession)

CAS (Compulsory acquisition of subsoil), CASTPS (Compulsory acquisition of subsoil and temporary possession of land at the surface)

No.	Land interest name/organisation and land agent's name (if applicable)	Type of interest	Plot(s)	Land requirement	Status of negotiations with land interest			RR ref. no(s).	WR ref. no(s).
36 Cont'd	Alicja Piatek	Cat 1 & 3	28-57	CAR	2020-01-27	Letter	Supplementary consultation notification sent	N/A	N/A
					2020-07-13	Letter	Design Refinement consultation notification sent		
					2020-09-29	Letter	An invitation has been sent to negotiate and acquire land interests by voluntary agreement		
					2021-07-13	Letter	Community Impacts consultation notification sent		
					2021-10-26	Letter	An invitation has been sent to negotiate and acquire land interests by voluntary agreement		
					2022-05-13	Letter	Local Refinement consultation notification sent		
					2022-05-24	Letter	Local Refinement consultation extension notification sent		
					2023-01-08	Letter	Section 56 notification sent		
37	Alison Jane Campbell	Cat 1 & 3	33-246	CAR			An invitation to negotiate and acquire land interests by voluntary agreement has been sent by letter.	RR-0021	N/A
					2018-10-09	Letter	Land Interest Questionnaire sent		
					2018-10-09	Letter	Section 42 Statutory consultation notification sent		
					2019-02-08	Letter	Land Interest Questionnaire reminder sent		
					2019-03-19	Letter	Land Interest Questionnaire response		
					2020-01-27	Letter	Supplementary consultation notification sent		
					2020-07-13	Letter	Design Refinement consultation notification sent		
					2020-09-29	Letter	An invitation has been sent to negotiate and acquire land interests by voluntary agreement		
					2021-07-13	Letter	Community Impacts consultation notification sent		
					2021-10-26	Letter	An invitation has been sent to negotiate and acquire land interests by voluntary agreement		
					2022-05-13	Letter	Local Refinement consultation notification sent		
					2022-05-24	Letter	Local Refinement consultation extension notification sent		
					2023-01-08	Letter	Section 56 notification sent		
38							An invitation to negotiate and acquire land interests by voluntary agreement has been sent by letter.		

CA (Compulsory acquisition), CAR (Compulsory acquisition of rights over land and temporary possession), TP (Temporary possession)

CAS (Compulsory acquisition of subsoil), CASTPS (Compulsory acquisition of subsoil and temporary possession of land at the surface)

No.	Land interest name/organisation and land agent's name (if applicable)	Type of interest	Plot(s)	Land requirement	Status of negotiations with land interest			RR ref. no(s).	WR ref. no(s).
38 Cont'd	Alison Martin	Cat 1 & 3	33-148	CAR	2018-10-09	Letter	Section 42 Statutory consultation notification sent	N/A	N/A
					2018-10-09	Letter	Land Interest Questionnaire sent		
					2018-12-14	Letter	Land Interest Questionnaire response		
					2020-01-27	Letter	Supplementary consultation notification sent		
					2020-07-13	Letter	Design Refinement consultation notification sent		
					2020-09-29	Letter	An invitation has been sent to negotiate and acquire land interests by voluntary agreement		
					2021-07-13	Letter	Community Impacts consultation notification sent		
					2021-10-26	Letter	An invitation has been sent to negotiate and acquire land interests by voluntary agreement		
					2022-05-13	Letter	Local Refinement consultation notification sent		
					2022-05-24	Letter	Local Refinement consultation extension notification sent		
					2023-01-08	Letter	Section 56 notification sent		
39	Alison Rath	Cat 1 & 3	42-145	CAR			An invitation to negotiate and acquire land interests by voluntary agreement has been sent by letter.	N/A	N/A
					2021-07-13	Letter	Community Impacts consultation notification sent		
					2021-10-26	Letter	An invitation has been sent to negotiate and acquire land interests by voluntary agreement		
					2022-05-13	Letter	Local Refinement consultation notification sent		
					2022-05-24	Letter	Local Refinement consultation extension notification sent		
					2023-01-08	Letter	Section 56 notification sent		
40	Alison Ruth Bean	Cat 1, 2 & 3	42-113	CA	2019-02-27	Email	An invitation to negotiate and acquire land interests by voluntary agreement has been sent by letter. Correspondence requesting survey access	N/A	N/A
	Martin Richard Bean		42-126	CA	2019-08-15	Letter	2019 Post-Statutory consultation notification sent		
			43-15	CA	2020-01-27	Letter	Supplementary consultation notification sent		
			43-16	CA	2020-03-16	Letter	Land Interest Questionnaire sent		

CA (Compulsory acquisition), CAR (Compulsory acquisition of rights over land and temporary possession), TP (Temporary possession)

CAS (Compulsory acquisition of subsoil), CASTPS (Compulsory acquisition of subsoil and temporary possession of land at the surface)

No.	Land interest name/organisation and land agent's name (if applicable)	Type of interest	Plot(s)	Land requirement	Status of negotiations with land interest			RR ref. no(s).	WR ref. no(s).
40 Cont'd					2020-07-13	Letter	Design Refinement consultation notification sent		
					2020-09-29	Letter	An invitation has been sent to negotiate and acquire land interests by voluntary agreement		
					2020-09-30	Email	Correspondence regarding interest in voluntary agreement		
					2021-07-13	Letter	Community Impacts consultation notification sent		
					2021-10-26	Letter	An invitation has been sent to negotiate and acquire land interests by voluntary agreement		
					2021-10-29	Email	Correspondence regarding interest in voluntary agreement		
					2021-11-08	Email	Correspondence regarding voluntary agreement and fee policy		
					2022-05-13	Letter	Local Refinement consultation notification sent		
					2022-05-24	Letter	Local Refinement consultation extension notification sent		
					2023-01-08	Letter	Section 56 notification sent		
41	All Seasons Yard Limited	Cat 1 & 3	45-02 46-03	TP TP	2020-07-13	Letter	An invitation to negotiate and acquire land interests by voluntary agreement has been sent by letter. Design Refinement consultation notification sent	N/A	N/A
					2020-09-29	Letter	An invitation has been sent to negotiate and acquire land interests by voluntary agreement		
					2021-07-13	Letter	Community Impacts consultation notification sent		
					2021-10-26	Letter	An invitation has been sent to negotiate and acquire land interests by voluntary agreement		
					2022-05-13	Letter	Local Refinement consultation notification sent		
					2022-05-24	Letter	Local Refinement consultation extension notification sent		
					2023-01-08	Letter	Section 56 notification sent		
42	Allan Graveson Martin Hampstead	Cat 1, 2 & 3	15-04 15-06	TP TP	2021-07-13	Letter	An invitation to negotiate and acquire land interests by voluntary agreement has been sent by letter. Community Impacts consultation notification sent	N/A	N/A
					2021-10-26	Letter	An invitation has been sent to negotiate and acquire land interests by voluntary agreement		

CA (Compulsory acquisition), CAR (Compulsory acquisition of rights over land and temporary possession), TP (Temporary possession)

CAS (Compulsory acquisition of subsoil), CASTPS (Compulsory acquisition of subsoil and temporary possession of land at the surface)

No.	Land interest name/organisation and land agent's name (if applicable)	Type of interest	Plot(s)	Land requirement	Status of negotiations with land interest			RR ref. no(s).	WR ref. no(s).
42 Cont'd	Peter Lewis - Blake Morgan LLP (as agent)		15-07	TP	2022-05-13	Letter	Local Refinement consultation notification sent		
					2022-05-24	Letter	Local Refinement consultation extension notification sent		
					2023-01-08	Letter	Section 56 notification sent		
43	Allison Ann Weatherley	Cat 1 & 3	09-25	TP	2023-05-02	Letter	An invitation to negotiate and acquire land interests by voluntary agreement has been sent by letter. Section 102a notification sent	N/A	N/A
					2023-06-28	Letter	An invitation has been sent to negotiate and acquire land interests by voluntary agreement		
44	Alpha Hire	Cat 1 & 3	44-93 44-94	TP CAR	2018-11-19	Letter	In contact with landowner via agent who is aware of the Project and its effect on their property. Opportunity to acquire has been discussed and attempts to progress will continue. Section 42 Statutory consultation notification sent	N/A	N/A
					2020-01-27	Letter	Supplementary consultation notification sent		
					2020-03-16	Letter	Land Interest Questionnaire sent		
					2020-07-13	Letter	Design Refinement consultation notification sent		
					2021-01-19	Letter	Land Interest Questionnaire sent		
					2021-07-13	Letter	Community Impacts consultation notification sent		
					2022-05-13	Letter	Local Refinement consultation notification sent		
					2022-05-24	Letter	Local Refinement consultation extension notification sent		
					2023-01-08	Letter	Section 56 notification sent		
45	Amanda Jane Monahan	Cat 1 & 3	09-63	TP	2020-01-27	Letter	An invitation to negotiate and acquire land interests by voluntary agreement has been sent by letter. Supplementary consultation notification sent	N/A	N/A
	Brendan Paul Monahan		09-65	TP	2020-07-13	Letter	Design Refinement consultation notification sent		
					2020-09-29	Letter	An invitation has been sent to negotiate and acquire land interests by voluntary agreement		
					2021-07-13	Letter	Community Impacts consultation notification sent		

CA (Compulsory acquisition), CAR (Compulsory acquisition of rights over land and temporary possession), TP (Temporary possession)

CAS (Compulsory acquisition of subsoil), CASTPS (Compulsory acquisition of subsoil and temporary possession of land at the surface)

No.	Land interest name/organisation and land agent's name (if applicable)	Type of interest	Plot(s)	Land requirement	Status of negotiations with land interest			RR ref. no(s).	WR ref. no(s).
45 Cont'd					2021-10-26	Letter	An invitation has been sent to negotiate and acquire land interests by voluntary agreement		
					2022-05-13	Letter	Local Refinement consultation notification sent		
					2022-05-24	Letter	Local Refinement consultation extension notification sent		
					2023-01-08	Letter	Section 56 notification sent		
46	Amanda Jane Sharp Bethan Louise Sharp	Cat 1, 2 & 3	29-228 29-230 29-246	CA CA CA	2018-09-10	Letter	An invitation to negotiate and acquire land interests by voluntary agreement has been sent by letter. Land Interest Questionnaire sent	N/A	N/A
					2018-10-09	Letter	Section 42 Statutory consultation notification sent		
					2018-11-21	Letter	Land Interest Questionnaire response		
					2019-08-15	Letter	2019 Post-Statutory consultation notification sent		
					2020-01-27	Letter	Supplementary consultation notification sent		
					2020-07-13	Letter	Design Refinement consultation notification sent		
					2020-09-29	Letter	An invitation has been sent to negotiate and acquire land interests by voluntary agreement		
					2021-07-13	Letter	Community Impacts consultation notification sent		
					2021-10-26	Letter	An invitation has been sent to negotiate and acquire land interests by voluntary agreement		
					2022-05-13	Letter	Local Refinement consultation notification sent		
					2022-05-24	Letter	Local Refinement consultation extension notification sent		
					2023-01-08	Letter	Section 56 notification sent		
47	Amanda Jane Wolsey	Cat 1 & 3	42-142	CAR	2018-10-09	Letter	An invitation to negotiate and acquire land interests by voluntary agreement has been sent by letter. Section 42 Statutory consultation notification sent	RR-0029	N/A
					2018-10-09	Letter	Land Interest Questionnaire sent		
					2019-02-08	Letter	Land Interest Questionnaire reminder sent		
					2020-01-27	Letter	Supplementary consultation notification sent		

CA (Compulsory acquisition), CAR (Compulsory acquisition of rights over land and temporary possession), TP (Temporary possession)

CAS (Compulsory acquisition of subsoil), CASTPS (Compulsory acquisition of subsoil and temporary possession of land at the surface)

No.	Land interest name/organisation and land agent's name (if applicable)	Type of interest	Plot(s)	Land requirement	Status of negotiations with land interest			RR ref. no(s).	WR ref. no(s).
47 Cont'd					2020-07-13	Letter	Design Refinement consultation notification sent		
					2020-09-29	Letter	An invitation has been sent to negotiate and acquire land interests by voluntary agreement		
					2021-07-13	Letter	Community Impacts consultation notification sent		
					2021-10-26	Letter	An invitation has been sent to negotiate and acquire land interests by voluntary agreement		
					2022-05-13	Letter	Local Refinement consultation notification sent		
					2022-05-24	Letter	Local Refinement consultation extension notification sent		
					2023-01-08	Letter	Section 56 notification sent		
48	Amarjit Kaur Gill	Cat 1	11-45 11-50 11-51	CA CAR CA	2021-07-13	Letter	An invitation to negotiate and acquire land interests by voluntary agreement has been sent by letter. Community Impacts consultation notification sent	N/A	N/A
					2022-05-13	Letter	Local Refinement consultation notification sent		
					2022-05-24	Letter	Local Refinement consultation extension notification sent		
					2023-01-08	Letter	Section 56 notification sent		
49	Amelia Obianuju Alagoa	Cat 1 & 3	25-68	CAR	2020-01-27	Letter	An invitation to negotiate and acquire land interests by voluntary agreement has been sent by letter. Supplementary consultation notification sent	N/A	N/A
					2020-07-13	Letter	Design Refinement consultation notification sent		
					2020-09-29	Letter	An invitation has been sent to negotiate and acquire land interests by voluntary agreement		
					2021-07-13	Letter	Community Impacts consultation notification sent		
					2021-10-26	Letter	An invitation has been sent to negotiate and acquire land interests by voluntary agreement		
					2022-05-13	Letter	Local Refinement consultation notification sent		
					2022-05-24	Letter	Local Refinement consultation extension notification sent		
					2023-01-08	Letter	Section 56 notification sent		
50							An invitation to negotiate and acquire land interests by voluntary agreement has been sent by letter.		

CA (Compulsory acquisition), CAR (Compulsory acquisition of rights over land and temporary possession), TP (Temporary possession)

CAS (Compulsory acquisition of subsoil), CASTPS (Compulsory acquisition of subsoil and temporary possession of land at the surface)

No.	Land interest name/organisation and land agent's name (if applicable)	Type of interest	Plot(s)	Land requirement	Status of negotiations with land interest			RR ref. no(s).	WR ref. no(s).
50 Cont'd	Amir Akil Hassan Al-Ibrahimi	Cat 1 & 3	30-37	TP	2023-01-08	Letter	Section 56 notification sent	N/A	N/A
					2023-06-28	Letter	An invitation has been sent to negotiate and acquire land interests by voluntary agreement		
51	Amparo Rivers Tony George Rivers	Cat 1 & 3	43-96	CAR	2020-01-27	Letter	An invitation to negotiate and acquire land interests by voluntary agreement has been sent by letter. Supplementary consultation notification sent	N/A	N/A
					2020-03-16	Letter	Land Interest Questionnaire sent		
					2020-07-02	Letter	Land Interest Questionnaire response		
					2020-07-13	Letter	Design Refinement consultation notification sent		
					2020-09-29	Letter	An invitation has been sent to negotiate and acquire land interests by voluntary agreement		
					2021-07-13	Letter	Community Impacts consultation notification sent		
					2021-10-26	Letter	An invitation has been sent to negotiate and acquire land interests by voluntary agreement		
					2022-05-13	Letter	Local Refinement consultation notification sent		
					2022-05-24	Letter	Local Refinement consultation extension notification sent		
					2023-01-08	Letter	Section 56 notification sent		
52	Amrik Singh	Cat 1 & 3	06-102 06-104	CAR CAR	2020-01-27	Letter	An invitation to negotiate and acquire land interests by voluntary agreement has been sent by letter. Supplementary consultation notification sent	N/A	N/A
					2020-07-13	Letter	Design Refinement consultation notification sent		
					2020-09-29	Letter	An invitation has been sent to negotiate and acquire land interests by voluntary agreement		
					2021-07-13	Letter	Community Impacts consultation notification sent		
					2021-10-26	Letter	An invitation has been sent to negotiate and acquire land interests by voluntary agreement		
					2022-05-13	Letter	Local Refinement consultation notification sent		
					2022-05-24	Letter	Local Refinement consultation extension notification sent		
					2023-01-08	Letter	Section 56 notification sent		

CA (Compulsory acquisition), CAR (Compulsory acquisition of rights over land and temporary possession), TP (Temporary possession)

CAS (Compulsory acquisition of subsoil), CASTPS (Compulsory acquisition of subsoil and temporary possession of land at the surface)



No.	Land interest name/organisation and land agent's name (if applicable)	Type of interest	Plot(s)	Land requirement	Status of negotiations with land interest			RR ref. no(s).	WR ref. no(s).
53	Amritpal Sagoo Trevor Foster (as agent)	Cat 1, 2 & 3	29-78 29-81 29-85 29-91 29-101 29-102 29-140 33-223	CA CA CA CA CA CA CAR CA	2017-04-12 2017-08-17 2017-10-31 2017-11-24 2017-12-21 2018-10-09 2019-07-16 2019-08-15 2020-01-27 2020-06-18 2020-07-13 2021-07-13 2022-05-13 2022-05-24 2022-08-05 2022-09-06 2023-01-08	Letter Letter Letter Letter Letter Letter Email Letter Letter Email Letter Letter Letter Letter Email Email Letter	A blight notice has been received and accepted by the Applicant. The VOA have been instructed to progress negotiations. Preferred Route Announcement notification sent Survey access request sent Order Limits update notification sent Blight notice received Correspondence to claimants responding to blight notice Section 42 Statutory consultation notification sent Correspondence received regarding query of sewerage on the estate 2019 Post-Statutory consultation notification sent Supplementary consultation notification sent Correspondence received regarding query of parking on the estate Design Refinement consultation notification sent Community Impacts consultation notification sent Local Refinement consultation notification sent Local Refinement consultation extension notification sent Correspondence regarding framework agreement and Protective Provisions Correspondence regarding framework agreement and Protective Provisions Section 56 notification sent	N/A	N/A
54							The Applicant is engaging with the landowner's agent on matters of the Project design and potential commitments. The Applicant has submitted a Statement of Common Ground to record the position following relevant representations and will attempt to engage constructively to progress matters		

CA (Compulsory acquisition), CAR (Compulsory acquisition of rights over land and temporary possession), TP (Temporary possession)  
CAS (Compulsory acquisition of subsoil), CASTPS (Compulsory acquisition of subsoil and temporary possession of land at the surface)

No.	Land interest name/organisation and land agent's name (if applicable)	Type of interest	Plot(s)	Land requirement	Status of negotiations with land interest			RR ref. no(s).	WR ref. no(s).
54 Cont'd	Amy Charlotte Gressier	Cat 1, 2 & 3	03-15	CA	2017-10-31	Letter	Order Limits update notification sent	RR-0374	N/A
	Elizabeth Gressier		03-16	CAR	2018-02-09	Phone Call	Conversation regarding survey access		
	John William Gressier		03-23	CA	2018-02-28	Letter	Survey access request sent		
	Lucy Jane Gressier		03-25	CA	2018-05-14	Letter	Land Interest Questionnaire sent		
	William Michael Gressier		03-39	CA	2018-08-08	Letter	Land Interest Questionnaire response		
	Tom French - BTF Partnership (as agent)		03-43	CA	2018-09-08	Letter	Land Interest Questionnaire response		
			03-52	CA	2018-10-09	Letter	Section 42 Statutory consultation notification sent		
			03-53	CA	2019-08-15	Letter	2019 Post-Statutory consultation notification sent		
			03-54	CA	2019-11-08	Letter	Land Interest Questionnaire sent		
			03-58	CA	2020-01-27	Letter	Supplementary consultation notification sent		
			03-60	CA	2020-03-06	Meeting	Discussion regarding land requirements at Supplementary consultation		
			03-80	TP	2020-03-09	Email	Correspondence from agent summarising actions from site meeting and requesting further information		
			03-87	CAR	2020-03-17	Email	Correspondence responding to agent queries		
			03-90	CA	2020-03-27	Email	Correspondence regarding Non-Disclosure Agreement		
			03-99	CA	2020-03-30	Email	Correspondence attaching details requested by agent, including survey results, woodland mitigation justification and areas, and public open space justification and plans		
		03-100	CA	2020-06-09	Meeting	Discussion with agent regarding numerous cases including the following Supplementary consultation representations, in particular reinforcing the objection to public open space and exploring whether the landowner could retain the freehold and manage the woodland			
		03-104	CA	2020-07-08	Meeting	Discussion with agent and landowner regarding outline programme, landowner concerns, the Project's refined open space design following representations and proposed way forward			
		03-152	CA	2020-07-13	Letter	Design Refinement consultation notification sent			

CA (Compulsory acquisition), CAR (Compulsory acquisition of rights over land and temporary possession), TP (Temporary possession)

CAS (Compulsory acquisition of subsoil), CASTPS (Compulsory acquisition of subsoil and temporary possession of land at the surface)

No.	Land interest name/organisation and land agent's name (if applicable)	Type of interest	Plot(s)	Land requirement	Status of negotiations with land interest	RR ref. no(s).	WR ref. no(s).
54 Cont'd					2020-07-22 Email Correspondence regarding survey payment 2020-07-27 Email Correspondence from agent requesting further details and justification for the landowner's land included in Order Limits 2020-09-10 Email Correspondence regarding Project proposals, environmental mitigation and Section 253 agreement 2020-09-29 Email Correspondence regarding mitigation and Section 253 Agreement 2020-10-06 Email Correspondence regarding survey works 2020-10-22 Meeting Regular catch up meeting with agent to discuss status and case progress 2020-11-05 Meeting Regular catch up meeting with agent to discuss status and case progress 2020-11-23 Meeting Discussion regarding Project design and proposed commitments 2021-01-14 Meeting Regular catch up meeting with agent to discuss status and case progress 2021-02-11 Meeting Regular catch up meeting with agent to discuss status and case progress 2021-03-11 Meeting Regular catch up meeting with agent to discuss status and case progress 2021-03-22 Email Correspondence regarding area of land ownership 2021-04-23 Meeting Regular catch up meeting with agent to discuss status and case progress 2021-05-13 Meeting Regular catch up meeting with agent to discuss status and case progress 2021-06-18 Meeting Regular catch up meeting with agent to discuss status and case progress 2021-07-13 Meeting Regular catch up meeting with agent to discuss status and case progress 2021-07-13 Letter Community Impacts consultation notification sent 2021-07-26 Email Correspondence regarding Heads of Terms agreement 2021-07-28 Meeting Regular catch up meeting with agent to discuss status and case progress 2021-07-28 Email Correspondence regarding boundary treatment options commitments		

CA (Compulsory acquisition), CAR (Compulsory acquisition of rights over land and temporary possession), TP (Temporary possession)

CAS (Compulsory acquisition of subsoil), CASTPS (Compulsory acquisition of subsoil and temporary possession of land at the surface)

No.	Land interest name/organisation and land agent's name (if applicable)	Type of interest	Plot(s)	Land requirement	Status of negotiations with land interest	RR ref. no(s).	WR ref. no(s).
54 Cont'd					2021-08-02 Email Correspondence regarding Heads of Terms 2021-08-20 Meeting Regular catch up meeting with agent to discuss status and case progress 2021-09-15 Meeting Regular catch up meeting with agent to discuss status and case progress 2021-10-13 Meeting Regular catch up meeting with agent to discuss status and case progress 2021-11-10 Meeting Regular catch up meeting with agent to discuss status and case progress 2022-02-07 Meeting Regular catch up meeting with agent to discuss status and case progress 2022-03-01 Meeting Regular catch up meeting with agent to discuss status and case progress 2022-04-04 Meeting Regular catch up meeting with agent to discuss status and case progress 2022-05-03 Meeting Regular catch up meeting with agent to discuss status and case progress 2022-05-13 Letter Local Refinement consultation notification sent 2022-05-24 Letter Local Refinement consultation extension notification sent 2022-05-30 Meeting Regular catch up meeting with agent to discuss status and case progress 2022-06-21 Meeting Regular catch up meeting with agent to discuss status and case progress 2022-07-25 Meeting Regular catch up meeting with agent to discuss status and case progress 2022-07-29 Email Correspondence regarding environmental mitigation 2022-08-15 Meeting Discussion with agent confirming actions from previous site meeting 2022-08-16 Email Correspondence confirming minutes of a meeting and actions 2022-09-02 Email Correspondence with agent clarifying minutes of a meeting, Project commitment process and land requirements 2022-09-05 Meeting Regular catch up meeting with agent to discuss status and case progress 2022-09-05 Meeting Regular update meeting with agent		

CA (Compulsory acquisition), CAR (Compulsory acquisition of rights over land and temporary possession), TP (Temporary possession)

CAS (Compulsory acquisition of subsoil), CASTPS (Compulsory acquisition of subsoil and temporary possession of land at the surface)

No.	Land interest name/organisation and land agent's name (if applicable)	Type of interest	Plot(s)	Land requirement	Status of negotiations with land interest	RR ref. no(s).	WR ref. no(s).
54 Cont'd					2022-10-07 Meeting Regular update meeting with agent 2022-11-01 Email Correspondence to agent following site meeting addressing various concerns including attaching HoT's for acquisition, clarifying oLEMP accommodation and POS restrictions 2022-11-28 Meeting Regular update meeting with agent 2022-12-19 Meeting Regular update meeting with agent 2023-01-08 Letter Section 56 notification sent 2023-01-09 Meeting Regular update meeting with agent 2023-02-06 Meeting Regular update meeting with agent 2023-03-07 Meeting Regular update meeting with agent 2023-04-12 Meeting Regular update meeting with agent 2023-05-04 Meeting Regular update meeting with agent 2023-05-05 Email Correspondence to agent with v1 of a Statement of Common Ground based on landowners relevant representation and engagement to date 2023-05-22 Meeting Regular update meeting with agent 2023-06-06 Email Correspondence to agent chasing response on initial Statement of Common Ground 2023-06-15 Meeting Regular update meeting with agent 2023-06-30 Email Correspondence to agent chasing response on initial Statement of Common Ground 2023-07-10 Meeting Regular update meeting with agent 2023-07-10 Email Correspondence to agent outlining a refined review process for Statement of Common Ground 2023-08-07 Meeting Regular update meeting with agent - Statement of Common Ground to be submitted at Deadline 3 2023-08-08 Email Correspondence to agent attaching Statement of Common Ground with Applicant comments and summary of submission process 2023-08-14 Email Exchange of correspondence with agent seeking update on SoCG. Agent confirms submitting as a draft unsigned version		

CA (Compulsory acquisition), CAR (Compulsory acquisition of rights over land and temporary possession), TP (Temporary possession)

CAS (Compulsory acquisition of subsoil), CASTPS (Compulsory acquisition of subsoil and temporary possession of land at the surface)

No.	Land interest name/organisation and land agent's name (if applicable)	Type of interest	Plot(s)	Land requirement	Status of negotiations with land interest			RR ref. no(s).	WR ref. no(s).
54 Cont'd					2023-09-18	Meeting	Regular update meeting with agent - progressing matters in relation to update to Statement of Common Ground to be submitted in due course		
					2023-09-19	Email	Correspondence to agent summarising SoCG actions and requesting responses to progress 'under discussion' matters to 'agreed' or 'not agreed'		
					2023-09-27	Email	Correspondence to agent chasing response on SoCG matters		
					2023-10-13	Meeting	Regular update meeting with agent - progressing matters in relation to update to Statement of Common Ground to be submitted in due course		
					2023-10-26	Email	Correspondence to landowner with mini programme to submitting updated SoCG for Deadline 7		
					2023-10-29	Email	Correspondence from agent attaching updated SoCG for Applicants review and consideration		
55	Anabela Maia Pinto	Cat 1 & 3	42-148	CAR	2018-10-09	Letter	An invitation to negotiate and acquire land interests by voluntary agreement has been sent by letter. Section 42 Statutory consultation notification sent	N/A	N/A
					2018-10-09	Letter	Land Interest Questionnaire sent		
					2019-02-08	Letter	Land Interest Questionnaire reminder sent		
					2019-02-14	Letter	Land Interest Questionnaire response		
					2020-01-27	Letter	Supplementary consultation notification sent		
					2020-07-13	Letter	Design Refinement consultation notification sent		
					2020-09-29	Letter	An invitation has been sent to negotiate and acquire land interests by voluntary agreement		
					2021-07-13	Letter	Community Impacts consultation notification sent		
					2021-10-26	Letter	An invitation has been sent to negotiate and acquire land interests by voluntary agreement		
					2022-05-13	Letter	Local Refinement consultation notification sent		
					2022-05-24	Letter	Local Refinement consultation extension notification sent		
					2023-01-08	Letter	Section 56 notification sent		

CA (Compulsory acquisition), CAR (Compulsory acquisition of rights over land and temporary possession), TP (Temporary possession)

CAS (Compulsory acquisition of subsoil), CASTPS (Compulsory acquisition of subsoil and temporary possession of land at the surface)

No.	Land interest name/organisation and land agent's name (if applicable)	Type of interest	Plot(s)	Land requirement	Status of negotiations with land interest			RR ref. no(s).	WR ref. no(s).
56	Anca Marin	Cat 1 & 3	26-25	CAR	2020-07-13	Letter	An invitation to negotiate and acquire land interests by voluntary agreement has been sent by letter. Design Refinement consultation notification sent	N/A	N/A
					2020-09-29	Letter	An invitation has been sent to negotiate and acquire land interests by voluntary agreement		
					2021-07-13	Letter	Community Impacts consultation notification sent		
					2021-10-26	Letter	An invitation has been sent to negotiate and acquire land interests by voluntary agreement		
					2022-05-13	Letter	Local Refinement consultation notification sent		
					2022-05-24	Letter	Local Refinement consultation extension notification sent		
					2023-01-08	Letter	Section 56 notification sent		
57	Andrea Mary Croft	Cat 1 & 3	09-07	TP	2020-01-27	Letter	An invitation to negotiate and acquire land interests by voluntary agreement has been sent by letter. Supplementary consultation notification sent	N/A	N/A
					2020-07-13	Letter	Design Refinement consultation notification sent		
					2020-09-29	Letter	An invitation has been sent to negotiate and acquire land interests by voluntary agreement		
					2021-07-13	Letter	Community Impacts consultation notification sent		
					2021-10-26	Letter	An invitation has been sent to negotiate and acquire land interests by voluntary agreement		
					2022-05-13	Letter	Local Refinement consultation notification sent		
					2022-05-24	Letter	Local Refinement consultation extension notification sent		
					2023-01-08	Letter	Section 56 notification sent		
58	Andrew Charles Earl	Cat 1 & 3	43-76	TP	2020-01-27	Letter	An invitation to negotiate and acquire land interests by voluntary agreement has been sent by letter. Supplementary consultation notification sent	N/A	N/A
					2020-03-16	Letter	Land Interest Questionnaire sent		
					2020-07-02	Letter	Land Interest Questionnaire response		
					2020-07-13	Letter	Design Refinement consultation notification sent		

CA (Compulsory acquisition), CAR (Compulsory acquisition of rights over land and temporary possession), TP (Temporary possession)

CAS (Compulsory acquisition of subsoil), CASTPS (Compulsory acquisition of subsoil and temporary possession of land at the surface)

No.	Land interest name/organisation and land agent's name (if applicable)	Type of interest	Plot(s)	Land requirement	Status of negotiations with land interest			RR ref. no(s).	WR ref. no(s).
58 Cont'd					2020-09-29	Letter	An invitation has been sent to negotiate and acquire land interests by voluntary agreement		
					2021-07-13	Letter	Community Impacts consultation notification sent		
					2021-10-26	Letter	An invitation has been sent to negotiate and acquire land interests by voluntary agreement		
					2022-05-13	Letter	Local Refinement consultation notification sent		
					2022-05-24	Letter	Local Refinement consultation extension notification sent		
					2023-01-08	Letter	Section 56 notification sent		
59	Andrew Charles Gaskin Janice Gaskin	Cat 1 & 3	33-203	CAR	2018-10-09	Letter	An invitation to negotiate and acquire land interests by voluntary agreement has been sent by letter. Section 42 Statutory consultation notification sent	N/A	N/A
					2018-10-09	Letter	Land Interest Questionnaire sent		
					2019-02-08	Letter	Land Interest Questionnaire reminder sent		
					2020-01-27	Letter	Supplementary consultation notification sent		
					2020-07-13	Letter	Design Refinement consultation notification sent		
					2020-09-29	Letter	An invitation has been sent to negotiate and acquire land interests by voluntary agreement		
					2021-05-04	Email	Correspondence regarding voluntary agreement		
					2021-05-24	Email	Correspondence regarding voluntary agreement		
					2021-07-13	Letter	Community Impacts consultation notification sent		
					2021-10-26	Letter	An invitation has been sent to negotiate and acquire land interests by voluntary agreement		
					2022-05-13	Letter	Local Refinement consultation notification sent		
					2022-05-24	Letter	Local Refinement consultation extension notification sent		
					2023-01-08	Letter	Section 56 notification sent		
60	Andrew Duncan Riley	Cat 1, 2 & 3	29-230	CA	2018-09-10	Letter	An invitation to negotiate and acquire land interests by voluntary agreement has been sent by letter. Land Interest Questionnaire sent	N/A	N/A

CA (Compulsory acquisition), CAR (Compulsory acquisition of rights over land and temporary possession), TP (Temporary possession)

CAS (Compulsory acquisition of subsoil), CASTPS (Compulsory acquisition of subsoil and temporary possession of land at the surface)



No.	Land interest name/organisation and land agent's name (if applicable)	Type of interest	Plot(s)	Land requirement	Status of negotiations with land interest			RR ref. no(s).	WR ref. no(s).
60 Cont'd			29-236 29-246	CAR CA	2018-09-21 2018-10-09 2019-08-15 2020-01-27 2020-07-13 2020-09-29 2021-07-13 2021-10-26 2022-05-13 2022-05-24 2023-01-08	Letter Letter Letter Letter Letter Letter Letter Letter Letter Letter Letter	Land Interest Questionnaire response Section 42 Statutory consultation notification sent 2019 Post-Statutory consultation notification sent Supplementary consultation notification sent Design Refinement consultation notification sent An invitation has been sent to negotiate and acquire land interests by voluntary agreement Community Impacts consultation notification sent An invitation has been sent to negotiate and acquire land interests by voluntary agreement Local Refinement consultation notification sent Local Refinement consultation extension notification sent Section 56 notification sent		
61	Andrew Eaton	Cat 1	24-39	CA	2013-11-09 2013-11-09	Letter Letter	An invitation to negotiate and acquire land interests by voluntary agreement has been sent by letter. Section 102a notification sent An invitation has been sent to negotiate and acquire land interests by voluntary agreement	N/A	N/A
62	Andrew James Blakey	Cat 1	26-05	CA	2020-07-13 2020-07-21 2020-09-29 2020-10-14 2020-10-29 2021-01-19	Letter Email Letter Email Email Email	Discussion has been had with landowner who is aware of the Project and its small effect on their property. Acquisition is not being progressed due to marginal impact, but the landowner is aware of options available. Design Refinement consultation notification sent Correspondence regarding land referencing and unregistered land An invitation has been sent to negotiate and acquire land interests by voluntary agreement Correspondence regarding interest in voluntary agreement Correspondence regarding voluntary agreement Correspondence sending voluntary licence agreement	N/A	N/A

CA (Compulsory acquisition), CAR (Compulsory acquisition of rights over land and temporary possession), TP (Temporary possession)

CAS (Compulsory acquisition of subsoil), CASTPS (Compulsory acquisition of subsoil and temporary possession of land at the surface)

No.	Land interest name/organisation and land agent's name (if applicable)	Type of interest	Plot(s)	Land requirement	Status of negotiations with land interest			RR ref. no(s).	WR ref. no(s).
62 Cont'd					2021-07-13	Letter	Community Impacts consultation notification sent		
					2021-10-26	Letter	An invitation has been sent to negotiate and acquire land interests by voluntary agreement		
					2022-05-13	Letter	Local Refinement consultation notification sent		
					2022-05-24	Letter	Local Refinement consultation extension notification sent		
					2023-01-08	Letter	Section 56 notification sent		
63							Detailed engagement has been ongoing since August 2018. Multiple survey consent forms have been agreed to facilitate Applicant surveys, including agreement of compensation therefrom. Negotiations are progressing on an acquisition by agreement basis and valuations have been exchanged. A property search has also been undertaken to assist the landowner in identifying relocation options and the Applicant has also offered to engage and assist the agent with calculating a disturbance estimate to provide a global estimate of compensation. The Applicant has responded to the landowners relevant representation and offered a Statement of Common Ground to record the position. The Applicant has offered in principle to reimburse a second agency search to assist relocation and awaits proposals from the landowner		
	Andrew Leonard Baylis	Cat 1, 2 & 3	11-36	CA	2017-04-12	Letter	Preferred Route Announcement notification sent	RR-0091	N/A
	Artificial Lawn Company Limited		11-37	CA	2017-05-10	Letter	Preferred Route Announcement notification sent		
	Baylis Landscape Contractors Limited				2017-10-31	Letter	Order Limits update notification sent		
	Paula Esme Baylis				2018-02-23	Meeting	Introductory meeting and Project update		
	Peter Richard Baylis				2018-05-14	Letter	Land Interest Questionnaire sent		
	Tom French - BTF Partnership (as agent)				2018-07-20	Phone Call	Conversation regarding Land Interest Questionnaire assistance		
					2018-08-10	Meeting	Discussion regarding Land Interest Questionnaire		
					2018-08-10	Letter	Survey access request sent		

CA (Compulsory acquisition), CAR (Compulsory acquisition of rights over land and temporary possession), TP (Temporary possession)

CAS (Compulsory acquisition of subsoil), CASTPS (Compulsory acquisition of subsoil and temporary possession of land at the surface)

No.	Land interest name/organisation and land agent's name (if applicable)	Type of interest	Plot(s)	Land requirement	Status of negotiations with land interest	RR ref. no(s).	WR ref. no(s).
63 Cont'd					2018-08-15 Letter Land Interest Questionnaire response 2018-10-03 Letter Land Interest Questionnaire response 2018-10-09 Letter Section 42 Statutory consultation notification sent 2018-11-14 Phone Call Conversation regarding Land Interest Questionnaire 2018-11-23 Meeting Discussion regarding Statutory consultation and design details 2019-08-15 Letter 2019 Post-Statutory consultation notification sent 2019-10-16 Email Correspondence confirming intention to acquire interests by agreement 2019-10-29 Email Correspondence from agent with tenure details and dates for site inspection 2020-01-22 Meeting Joint site inspection with agent and landowner 2020-01-23 Email Correspondence from landowner with building plans 2020-01-27 Email Correspondence outlining floor areas and site measurement for agreement 2020-01-27 Letter Supplementary consultation notification sent 2020-03-16 Letter Land Interest Questionnaire sent 2020-04-16 Email Email exchange with agent regarding submission of claim valuation, basis of claim and impact of COVID-19 on valuation 2020-04-27 Email Correspondence from agent with freehold valuation report 2020-05-07 Email Correspondence regarding tenure queries and valuation assumption 2020-05-13 Email Correspondence proposing agent instructs an agency search for relocation and confirming cost reimbursement for agency search 2020-05-14 Email Correspondence from agent regarding valuation 2020-05-21 Email Correspondence regarding key elements of claim 2020-06-15 Email Correspondence regarding survey licence 2020-06-24 Email Correspondence regarding survey access and payment		

CA (Compulsory acquisition), CAR (Compulsory acquisition of rights over land and temporary possession), TP (Temporary possession)

CAS (Compulsory acquisition of subsoil), CASTPS (Compulsory acquisition of subsoil and temporary possession of land at the surface)

No.	Land interest name/organisation and land agent's name (if applicable)	Type of interest	Plot(s)	Land requirement	Status of negotiations with land interest	RR ref. no(s).	WR ref. no(s).
63 Cont'd					2020-07-02 Letter Land Interest Questionnaire response 2020-07-13 Email Correspondence requesting survey access 2020-07-13 Letter Design Refinement consultation notification sent 2020-07-14 Email Correspondence arranging a meeting and regarding survey consent form 2020-07-21 Email Correspondence from agent querying neighbouring land requirements and utility diversions 2020-07-23 Email Exchange of email correspondence regarding land requirements and proposed works being inconsistent with continued landowner operations, agent querying utility works 2020-07-24 Email Correspondence proposing a general catch up on case progress 2020-07-27 Email Exchange of email correspondence with agent querying land requirements, proposing land swap and requesting rental site availabilities. Response attempting to arrange a catch up progress call 2020-07-28 Email Correspondence regarding survey access 2020-08-04 Email Correspondence requesting survey access 2020-08-20 Email Correspondence clarifying statutory undertaker requirements, explaining why a land swap is unviable, proposing a meeting and offering to purchase the freehold subject to prevailing lease interest 2020-09-09 Email Correspondence regarding survey payment 2020-09-21 Email Correspondence chasing catch up on case progress 2020-09-22 Email Correspondence from agent updating on position, disagreeing the Project's valuation approach, querying utility land requirements and suggesting retaining land for yard 2020-09-23 Email Correspondence from agent confirming their relocation search efforts and inviting a financial offer for the purchase of freehold subject to prevailing lease 2020-09-24 Email Correspondence from agent rejecting the offer and requesting further details of the National Grid Gas restrictions 2020-09-29 Letter An invitation has been sent to negotiate and acquire land interests by voluntary agreement		

CA (Compulsory acquisition), CAR (Compulsory acquisition of rights over land and temporary possession), TP (Temporary possession)

CAS (Compulsory acquisition of subsoil), CASTPS (Compulsory acquisition of subsoil and temporary possession of land at the surface)

No.	Land interest name/organisation and land agent's name (if applicable)	Type of interest	Plot(s)	Land requirement	Status of negotiations with land interest	RR ref. no(s).	WR ref. no(s).
63 Cont'd					2020-10-22 Meeting Regular catch up meeting with agent to discuss status and case progress 2020-11-05 Meeting Regular catch up meeting with agent to discuss status and case progress 2021-01-14 Meeting Regular catch up meeting with agent to discuss status and case progress 2021-01-21 Email Correspondence regarding voluntary agreement and potential relocation sites 2021-01-29 Email Correspondence regarding voluntary agreement and potential relocation sites 2021-02-11 Meeting Regular catch up meeting with agent to discuss status and case progress 2021-02-11 Email Correspondence regarding voluntary agreement and potential relocation sites 2021-03-04 Email Correspondence regarding voluntary agreement and potential relocation sites 2021-03-11 Meeting Regular catch up meeting with agent to discuss status and case progress 2021-04-23 Meeting Regular catch up meeting with agent to discuss status and case progress 2021-05-13 Meeting Regular catch up meeting with agent to discuss status and case progress 2021-06-18 Meeting Regular catch up meeting with agent to discuss status and case progress 2021-07-06 Email Correspondence regarding survey payment 2021-07-13 Meeting Regular catch up meeting with agent to discuss status and case progress 2021-07-13 Letter Community Impacts consultation notification sent 2021-07-20 Email Correspondence regarding voluntary agreement 2021-07-28 Meeting Regular catch up meeting with agent to discuss status and case progress 2021-08-04 Email Correspondence regarding voluntary agreement 2021-08-20 Meeting Regular catch up meeting with agent to discuss status and case progress 2021-09-15 Meeting Regular catch up meeting with agent to discuss status and case progress		

CA (Compulsory acquisition), CAR (Compulsory acquisition of rights over land and temporary possession), TP (Temporary possession)

CAS (Compulsory acquisition of subsoil), CASTPS (Compulsory acquisition of subsoil and temporary possession of land at the surface)

No.	Land interest name/organisation and land agent's name (if applicable)	Type of interest	Plot(s)	Land requirement	Status of negotiations with land interest	RR ref. no(s).	WR ref. no(s).
63 Cont'd					2021-10-13 Meeting Regular catch up meeting with agent to discuss status and case progress 2021-10-26 Letter An invitation has been sent to negotiate and acquire land interests by voluntary agreement 2021-11-10 Meeting Regular catch up meeting with agent to discuss status and case progress 2022-02-07 Meeting Regular catch up meeting with agent to discuss status and case progress 2022-02-14 Email Correspondence requesting survey access 2022-03-01 Meeting Regular catch up meeting with agent to discuss status and case progress 2022-04-04 Meeting Regular catch up meeting with agent to discuss status and case progress 2022-04-04 Email Correspondence regarding survey payment 2022-05-03 Meeting Regular catch up meeting with agent to discuss status and case progress 2022-05-13 Letter Local Refinement consultation notification sent 2022-05-24 Letter Local Refinement consultation extension notification sent 2022-05-30 Meeting Regular catch up meeting with agent to discuss status and case progress 2022-06-21 Meeting Regular catch up meeting with agent to discuss status and case progress 2022-06-21 Email Correspondence regarding valuation and business extinguishment avoidance 2022-07-25 Meeting Regular catch up meeting with agent to discuss status and case progress 2022-08-15 Meeting Discussion with agent regarding case update. Agent awaiting details of new lease before progressing revaluation 2022-09-05 Meeting Regular catch up meeting with agent to discuss status and case progress 2022-09-05 Meeting Regular update meeting with agent 2022-10-07 Meeting Regular update meeting with agent 2022-11-28 Meeting Regular update meeting with agent 2022-12-19 Meeting Regular update meeting with agent		

CA (Compulsory acquisition), CAR (Compulsory acquisition of rights over land and temporary possession), TP (Temporary possession)

CAS (Compulsory acquisition of subsoil), CASTPS (Compulsory acquisition of subsoil and temporary possession of land at the surface)

No.	Land interest name/organisation and land agent's name (if applicable)	Type of interest	Plot(s)	Land requirement	Status of negotiations with land interest	RR ref. no(s).	WR ref. no(s).
63 Cont'd					2023-01-08 Letter Section 56 notification sent 2023-01-09 Meeting Regular update meeting with agent 2023-02-06 Meeting Regular update meeting with agent 2023-02-09 Email Correspondence from agent attaching updated valuation 2023-02-14 Email Exchange of correspondence with agent regarding preliminary disturbance claim 2023-03-03 Email Correspondence to agent requesting new lease and plan 2023-03-07 Meeting Regular update meeting with agent 2023-03-20 Email Correspondence to agent chasing new lease and plan 2023-03-21 Email Correspondence from agent disclosing new lease 2023-03-22 Email Correspondence to agent responding to updated valuation and providing LTC's valuation 2023-04-12 Meeting Regular update meeting with agent 2023-05-04 Meeting Regular update meeting with agent 2023-05-04 Email Correspondence to agent requesting a response to LTC's valuation and preliminary disturbance claim from tenant 2023-05-12 Email Applicants response to the landowners relevant representation and proposing next steps 2023-05-22 Meeting Regular update meeting with agent 2023-06-06 Email Correspondence from agent responding to Applicants valuation 2023-06-09 Email Correspondence from agent with revised valuation 2023-06-15 Meeting Regular update meeting with agent 2023-07-10 Meeting Regular update meeting with agent - freehold value almost agreed. Agent to seek landowner registers with agents for relocation options 2023-07-13 Email Exchange of correspondence with agent regarding compensation and outlining Applicants preference to negotiate a preliminary global compensation sum to assist relocation		

CA (Compulsory acquisition), CAR (Compulsory acquisition of rights over land and temporary possession), TP (Temporary possession)

CAS (Compulsory acquisition of subsoil), CASTPS (Compulsory acquisition of subsoil and temporary possession of land at the surface)

No.	Land interest name/organisation and land agent's name (if applicable)	Type of interest	Plot(s)	Land requirement	Status of negotiations with land interest			RR ref. no(s).	WR ref. no(s).
63 Cont'd					2023-07-17	Email	Correspondence to agent regarding global settlement and chasing response to VOA market values		
					2023-08-07	Meeting	Regular update meeting with agent - landowner finding it difficult to find relocation properties. Once opportunities arise, agent to forward to Applicants valuer with justification		
					2023-09-18	Meeting	Regular update meeting with agent - Applicant willing in principle to reimburse a second agency search subject to agent sending justification and scope		
					2023-10-13	Meeting	Regular update meeting with agent - agent to meet with landowner to discuss matters		
64	Andrew Martin Barness	Cat 1 & 3	33-232	CAR	2018-10-09	Letter	An invitation to negotiate and acquire land interests by voluntary agreement has been sent by letter. Land Interest Questionnaire sent	N/A	N/A
					2018-10-09	Letter	Section 42 Statutory consultation notification sent		
					2019-02-08	Letter	Land Interest Questionnaire reminder sent		
					2020-01-27	Letter	Supplementary consultation notification sent		
					2020-07-13	Letter	Design Refinement consultation notification sent		
					2020-09-29	Letter	An invitation has been sent to negotiate and acquire land interests by voluntary agreement		
					2021-07-13	Letter	Community Impacts consultation notification sent		
					2021-10-26	Letter	An invitation has been sent to negotiate and acquire land interests by voluntary agreement		
					2022-05-13	Letter	Local Refinement consultation notification sent		
					2022-05-24	Letter	Local Refinement consultation extension notification sent		
					2023-01-08	Letter	Section 56 notification sent		
65	Andrew Robert Brown Katherine Jane Brown	Cat 1 & 3	33-225	CAR	2018-10-09	Letter	An invitation to negotiate and acquire land interests by voluntary agreement has been sent by letter. Land Interest Questionnaire sent	N/A	N/A
					2018-10-09	Letter	Section 42 Statutory consultation notification sent		
					2020-01-27	Letter	Supplementary consultation notification sent		

CA (Compulsory acquisition), CAR (Compulsory acquisition of rights over land and temporary possession), TP (Temporary possession)  
CAS (Compulsory acquisition of subsoil), CASTPS (Compulsory acquisition of subsoil and temporary possession of land at the surface)



No.	Land interest name/organisation and land agent's name (if applicable)	Type of interest	Plot(s)	Land requirement	Status of negotiations with land interest			RR ref. no(s).	WR ref. no(s).
65 Cont'd					2020-07-13	Letter	Design Refinement consultation notification sent		
					2020-09-29	Letter	An invitation has been sent to negotiate and acquire land interests by voluntary agreement		
					2021-10-26	Letter	An invitation has been sent to negotiate and acquire land interests by voluntary agreement		
					2022-05-13	Letter	Local Refinement consultation notification sent		
					2022-05-24	Letter	Local Refinement consultation extension notification sent		
					2023-01-08	Letter	Section 56 notification sent		
66	Andrew Robert Rath	Cat 1 & 3	42-145	CAR	2021-07-13	Letter	An invitation to negotiate and acquire land interests by voluntary agreement has been sent by letter. Community Impacts consultation notification sent	N/A	N/A
					2021-10-26	Letter	An invitation has been sent to negotiate and acquire land interests by voluntary agreement		
					2022-05-13	Letter	Local Refinement consultation notification sent		
					2022-05-24	Letter	Local Refinement consultation extension notification sent		
					2023-01-08	Letter	Section 56 notification sent		
67	Andrew Watts	Cat 1 & 3	26-20	CAR	2020-01-27	Letter	An invitation to negotiate and acquire land interests by voluntary agreement has been sent by letter. Supplementary consultation notification sent	N/A	N/A
					2020-07-13	Letter	Design Refinement consultation notification sent		
					2020-09-29	Letter	An invitation has been sent to negotiate and acquire land interests by voluntary agreement		
					2021-07-13	Letter	Community Impacts consultation notification sent		
					2021-10-26	Letter	An invitation has been sent to negotiate and acquire land interests by voluntary agreement		
					2022-05-13	Letter	Local Refinement consultation notification sent		
					2022-05-24	Letter	Local Refinement consultation extension notification sent		
					2023-01-08	Letter	Section 56 notification sent		
68							An invitation to negotiate and acquire land interests by voluntary agreement has been sent by letter.		

CA (Compulsory acquisition), CAR (Compulsory acquisition of rights over land and temporary possession), TP (Temporary possession)

CAS (Compulsory acquisition of subsoil), CASTPS (Compulsory acquisition of subsoil and temporary possession of land at the surface)

No.	Land interest name/organisation and land agent's name (if applicable)	Type of interest	Plot(s)	Land requirement	Status of negotiations with land interest			RR ref. no(s).	WR ref. no(s).
68 Cont'd	Andris Somanis	Cat 1 & 3	44-93 44-94	TP CAR	2018-11-19	Letter	Section 42 Statutory consultation notification sent	N/A	N/A
					2020-01-27	Letter	Supplementary consultation notification sent		
					2020-03-16	Letter	Land Interest Questionnaire sent		
					2020-07-13	Letter	Design Refinement consultation notification sent		
					2020-09-29	Letter	An invitation has been sent to negotiate and acquire land interests by voluntary agreement		
					2021-01-19	Letter	Land Interest Questionnaire sent		
					2021-04-09	Letter	Land Interest Questionnaire response		
					2021-07-13	Letter	Community Impacts consultation notification sent		
					2022-05-13	Letter	Local Refinement consultation notification sent		
					2022-05-24	Letter	Local Refinement consultation extension notification sent		
					2023-01-08	Letter	Section 56 notification sent		
69	Angela Dawn Wilson Francis Alfred Wilson	Cat 1 & 3	33-273 33-280	CAR TP	2018-01-15	Meeting	A blight application for the property has been accepted by the Applicant. Discussion regarding route design changes and environmental concerns	RR-0320,RR-1076	N/A
					2019-06-20	Email	Correspondence regarding survey works		
					2019-07-01	Email	Correspondence regarding survey access		
					2020-01-27	Letter	Supplementary consultation notification sent		
					2020-03-16	Letter	Land Interest Questionnaire sent		
					2020-07-13	Letter	Design Refinement consultation notification sent		
					2020-07-14	Email	Correspondence regarding Design Refinement consultation		
					2020-09-24	Email	Correspondence regarding survey works		
					2020-09-29	Letter	An invitation has been sent to negotiate and acquire land interests by voluntary agreement		
					2020-10-19	Email	Correspondence regarding property sale options		

CA (Compulsory acquisition), CAR (Compulsory acquisition of rights over land and temporary possession), TP (Temporary possession)  
CAS (Compulsory acquisition of subsoil), CASTPS (Compulsory acquisition of subsoil and temporary possession of land at the surface)

No.	Land interest name/organisation and land agent's name (if applicable)	Type of interest	Plot(s)	Land requirement	Status of negotiations with land interest	RR ref. no(s).	WR ref. no(s).
69 Cont'd					<p>2020-10-28 Email Correspondence regarding Development Consent Order process</p> <p>2020-10-29 Email Correspondence regarding blight and discretionary purchase processes</p> <p>2021-04-30 Email Correspondence regarding survey works</p> <p>2021-05-18 Email Correspondence requesting survey access</p> <p>2021-06-23 Email Correspondence regarding Local Refinement consultation</p> <p>2021-07-13 Letter Community Impacts consultation notification sent</p> <p>2021-10-26 Letter An invitation has been sent to negotiate and acquire land interests by voluntary agreement</p> <p>2021-12-03 Email Correspondence regarding community update</p> <p>2022-02-02 Email Correspondence regarding community drop-in events</p> <p>2022-02-15 Email Correspondence regarding Project update and Non-Motorised User routes</p> <p>2022-02-22 Email Correspondence regarding Local Refinement consultation</p> <p>2022-05-13 Letter Local Refinement consultation notification sent</p> <p>2022-05-24 Letter Local Refinement consultation extension notification sent</p> <p>2022-06-13 Meeting Discussion regarding proposed alternatives to gas pipeline location and commitment given to look into whether any alternatives are viable</p> <p>2022-07-28 Email Correspondence arranging follow up meeting to talk through findings of our reviews</p> <p>2022-08-19 Meeting Discussion regarding alternative locations to move gas pipeline</p> <p>2022-10-10 Email Confirmed receipt of statement</p> <p>2023-01-04 Email Correspondence regarding valuation</p> <p>2023-01-08 Letter Section 56 notification sent</p> <p>2023-04-12 Email Correspondence regarding valuation</p> <p>2023-05-16 Email Correspondence regarding valuation</p>		

CA (Compulsory acquisition), CAR (Compulsory acquisition of rights over land and temporary possession), TP (Temporary possession)

CAS (Compulsory acquisition of subsoil), CASTPS (Compulsory acquisition of subsoil and temporary possession of land at the surface)

No.	Land interest name/organisation and land agent's name (if applicable)	Type of interest	Plot(s)	Land requirement	Status of negotiations with land interest			RR ref. no(s).	WR ref. no(s).
70	Angela Lorraine Nash	Cat 1 & 3	09-23	TP	2020-01-27	Letter	An invitation to negotiate and acquire land interests by voluntary agreement has been sent by letter. Supplementary consultation notification sent	N/A	N/A
					2021-07-13	Letter	Community Impacts consultation notification sent		
					2021-10-26	Letter	An invitation has been sent to negotiate and acquire land interests by voluntary agreement		
					2022-05-13	Letter	Local Refinement consultation notification sent		
					2022-05-24	Letter	Local Refinement consultation extension notification sent		
					2023-01-08	Letter	Section 56 notification sent		
71	Angela May Goodfellow	Cat 1 & 3	26-63	CAR	2020-01-27	Letter	A licence to acquire rights in relation to the landowner's subsoil up to the half-width of the highway has been agreed and completed. Supplementary consultation notification sent	N/A	N/A
					2020-07-13	Letter	Design Refinement consultation notification sent		
					2020-09-29	Letter	An invitation has been sent to negotiate and acquire land interests by voluntary agreement		
					2020-10-01	Email	Correspondence regarding interest in voluntary agreement		
					2021-01-19	Letter	Correspondence sending voluntary licence agreement		
					2021-02-18	Letter	Correspondence regarding voluntary licence agreement letter		
					2021-07-13	Letter	Community Impacts consultation notification sent		
					2022-05-13	Letter	Local Refinement consultation notification sent		
					2022-05-24	Letter	Local Refinement consultation extension notification sent		
					2023-01-08	Letter	Section 56 notification sent		
72	Anglian Water Services Limited	Cat 1, 2 & 3	17-05 19-45	TP CA	2017-08-09	Email	For further details on negotiation progress with Anglian Water Services Limited, refer to 9.3 Status of Negotiations with Statutory Undertakers Correspondence regarding Statement of Common Ground workshop	RR-0056	REP1-218
					2017-09-05	Email	Correspondence regarding Statement of Common Ground		

CA (Compulsory acquisition), CAR (Compulsory acquisition of rights over land and temporary possession), TP (Temporary possession)

CAS (Compulsory acquisition of subsoil), CASTPS (Compulsory acquisition of subsoil and temporary possession of land at the surface)

No.	Land interest name/organisation and land agent's name (if applicable)	Type of interest	Plot(s)	Land requirement	Status of negotiations with land interest			RR ref. no(s).	WR ref. no(s).
72 Cont'd			20-01	CAR	2017-09-05	Meeting	Senior management meeting and Project update		
			20-13	CAR	2017-10-16	Letter	Survey access request sent		
			20-14	CAR	2017-10-26	Email	Correspondence regarding Statement of Common Ground		
			21-01	TP	2017-10-31	Letter	Order Limits update notification sent		
			21-03	TP	2017-11-20	Letter	Order Limits update notification sent		
			21-11	TP	2018-06-14	Meeting	Discussion regarding design development update		
			21-14	CAR	2018-06-25	Letter	Land Interest Questionnaire sent		
			21-15	CAR	2018-07-13	Email	Correspondence regarding Statement of Common Ground		
			21-16	CAR	2018-07-13	Letter	Land Interest Questionnaire response		
			21-17	CAR	2018-08-02	Email	Correspondence regarding Statement of Common Ground workshop		
			21-18	TP	2018-08-08	Meeting	Discussion regarding progress on the C3 request		
			21-23	CAR	2018-08-13	Phone Call	Conversation regarding Statement of Common Ground		
			21-25	CAR	2018-08-17	Letter	Survey access request sent		
			21-26	CAR	2018-09-04	Meeting	Discussion regarding design development update and construction sites		
			21-28	CAR	2018-09-17	Letter	Survey access request sent		
			21-29	CAR	2018-10-09	Letter	Land Interest Questionnaire sent		
			21-37	TP	2018-10-09	Letter	Section 42 Statutory consultation notification sent		
			22-45	CA	2018-12-03	Meeting	Statutory consultation briefing		
			22-77	CA	2018-12-13	Email	Correspondence regarding Land Interest Questionnaire		
			22-92	CA	2019-01-21	Meeting	Statement of Common Ground workshop		
22-93	CA	2019-02-08	Letter	Land Interest Questionnaire reminder sent					
23-23	TP	2019-02-11	Email	Correspondence regarding Statement of Common Ground workshop					
23-26	CAR	2019-04-05	Email	Correspondence regarding survey access request					

CA (Compulsory acquisition), CAR (Compulsory acquisition of rights over land and temporary possession), TP (Temporary possession)

CAS (Compulsory acquisition of subsoil), CASTPS (Compulsory acquisition of subsoil and temporary possession of land at the surface)

No.	Land interest name/organisation and land agent's name (if applicable)	Type of interest	Plot(s)	Land requirement	Status of negotiations with land interest			RR ref. no(s).	WR ref. no(s).
72 Cont'd			23-28	CAR	2019-04-08	Letter	Land Interest Questionnaire response		
			23-29	CAR	2019-08-19	Meeting	Senior management meeting and Project update		
			23-30	CAR	2020-01-27	Letter	Supplementary consultation notification sent		
			23-32	CAR	2020-03-16	Letter	Land Interest Questionnaire sent		
			23-41	CAR	2020-07-13	Letter	Design Refinement consultation notification sent		
			23-42	TP	2021-07-13	Letter	Community Impacts consultation notification sent		
			23-63	CAR	2022-05-13	Letter	Local Refinement consultation notification sent		
			23-64	CAR	2022-05-24	Letter	Local Refinement consultation extension notification sent		
			23-65	CAR	2022-09-01	Letter	Landowner engagement notification sent		
			23-70	CA	2023-01-08	Letter	Section 56 notification sent		
			23-76	CAR	2023-05-15	Letter	Minor refinement consultation notification sent		
			23-77	CA	2023-07-04	Letter	Notification requesting consent in respect of Compulsory Acquisition regulations sent		
			23-78	CA					
			23-91	CAR					
			23-92	CA					
			23-94	CA					
			23-95	CAR					
			23-97	CAR					
			23-101	TP					
			23-111	TP					
23-114	TP								
23-115	TP								
23-116	TP								

CA (Compulsory acquisition), CAR (Compulsory acquisition of rights over land and temporary possession), TP (Temporary possession)

CAS (Compulsory acquisition of subsoil), CASTPS (Compulsory acquisition of subsoil and temporary possession of land at the surface)

No.	Land interest name/organisation and land agent's name (if applicable)	Type of interest	Plot(s)	Land requirement	Status of negotiations with land interest	RR ref. no(s).	WR ref. no(s).
72 Cont'd			23-119	TP			
			23-122	TP			
			23-125	CAR			
			23-132	CAR			
			23-135	CAR			
			23-139	CAR			
			23-177	CAR			
			23-180	TP			
			23-181	CAR			
			23-182	CAR			
			23-183	CAR			
			24-08	CAR			
			24-24	TP			
			24-25	CAR			
			24-26	TP			
			24-30	CAR			
			24-34	CAR			
			24-40	CA			
			24-45	CAR			
			24-51	CA			
			24-53	CAR			
			24-55	CA			
			24-62	CAR			

CA (Compulsory acquisition), CAR (Compulsory acquisition of rights over land and temporary possession), TP (Temporary possession)  
CAS (Compulsory acquisition of subsoil), CASTPS (Compulsory acquisition of subsoil and temporary possession of land at the surface)

No.	Land interest name/organisation and land agent's name (if applicable)	Type of interest	Plot(s)	Land requirement	Status of negotiations with land interest	RR ref. no(s).	WR ref. no(s).
72 Cont'd			24-65	CA			
			24-73	CA			
			24-75	CA			
			24-76	CA			
			24-78	CA			
			24-79	CA			
			24-104	CA			
			24-107	CA			
			24-118	CA			
			24-130	CAR			
			24-132	CA			
			24-135	CA			
			24-136	CAR			
			24-139	TP			
			24-140	CA			
			24-141	CA			
			24-149	CA			
			24-182	CA			
			24-188	TP			
			24-189	TP			
			24-190	TP			
			24-191	CAR			
			24-199	TP			

CA (Compulsory acquisition), CAR (Compulsory acquisition of rights over land and temporary possession), TP (Temporary possession)  
 CAS (Compulsory acquisition of subsoil), CASTPS (Compulsory acquisition of subsoil and temporary possession of land at the surface)



No.	Land interest name/organisation and land agent's name (if applicable)	Type of interest	Plot(s)	Land requirement	Status of negotiations with land interest	RR ref. no(s).	WR ref. no(s).
72 Cont'd			25-01	CAR			
			25-02	CAR			
			25-03	CAR			
			25-04	CAR			
			25-05	CAR			
			25-06	CAR			
			25-08	CAR			
			25-10	CAR			
			25-11	CAR			
			25-12	CAR			
			25-13	CAR			
			25-14	CAR			
			25-15	CAR			
			25-16	CAR			
			25-17	CAR			
			25-18	CAR			
			25-20	CAR			
			25-21	CAR			
			25-26	CAR			
			25-27	CAR			
			25-30	CAR			
			25-32	CAR			
			25-34	CAR			

CA (Compulsory acquisition), CAR (Compulsory acquisition of rights over land and temporary possession), TP (Temporary possession)  
 CAS (Compulsory acquisition of subsoil), CASTPS (Compulsory acquisition of subsoil and temporary possession of land at the surface)

No.	Land interest name/organisation and land agent's name (if applicable)	Type of interest	Plot(s)	Land requirement	Status of negotiations with land interest	RR ref. no(s).	WR ref. no(s).
72 Cont'd			25-35	CAR			
			25-39	CAR			
			25-40	CAR			
			25-43	CAR			
			25-46	CAR			
			25-48	CAR			
			25-59	CAR			
			25-84	CAR			
			25-93	CAR			
			25-94	CA			
			25-95	CAR			
			25-96	CA			
			25-101	CAR			
			25-102	CAR			
			25-103	CA			
			25-105	CA			
			25-106	CAR			
			25-107	CA			
			25-108	CA			
			25-109	CAR			
			26-01	CA			
			26-08	CA			
			26-09	CA			

CA (Compulsory acquisition), CAR (Compulsory acquisition of rights over land and temporary possession), TP (Temporary possession)  
 CAS (Compulsory acquisition of subsoil), CASTPS (Compulsory acquisition of subsoil and temporary possession of land at the surface)

No.	Land interest name/organisation and land agent's name (if applicable)	Type of interest	Plot(s)	Land requirement	Status of negotiations with land interest	RR ref. no(s).	WR ref. no(s).
72 Cont'd			27-01	CAR			
			27-76	CAR			
			27-80	CAR			
			27-83	CAR			
			27-100	CAR			
			27-101	CAR			
			27-102	CAR			
			28-50	CAR			
			28-51	CAR			
			28-106	CAR			
			28-108	CA			
			28-139	CAR			
			28-140	CA			
			28-141	CAR			
			29-03	CAR			
			29-06	CA			
			29-08	CA			
			29-09	CA			
			29-10	CAR			
			29-11	CAR			
			29-14	CA			
			29-15	CA			
			29-16	CA			

CA (Compulsory acquisition), CAR (Compulsory acquisition of rights over land and temporary possession), TP (Temporary possession)  
 CAS (Compulsory acquisition of subsoil), CASTPS (Compulsory acquisition of subsoil and temporary possession of land at the surface)

No.	Land interest name/organisation and land agent's name (if applicable)	Type of interest	Plot(s)	Land requirement	Status of negotiations with land interest	RR ref. no(s).	WR ref. no(s).
72 Cont'd			29-27	CA			
			29-39	TP			
			29-42	CA			
			29-43	CA			
			29-54	CA			
			29-123	CA			
			29-124	CA			
			29-142	CA			
			29-161	CA			
			29-179	CA			
			29-180	CA			
			29-181	CA			
			29-188	CA			
			29-200	CA			
			29-207	CA			
			29-222	CA			
			29-224	CA			
			29-225	CA			
			29-227	CA			
			29-228	CA			
			29-229	CA			
			29-232	CA			
			29-233	CA			

CA (Compulsory acquisition), CAR (Compulsory acquisition of rights over land and temporary possession), TP (Temporary possession)  
 CAS (Compulsory acquisition of subsoil), CASTPS (Compulsory acquisition of subsoil and temporary possession of land at the surface)

No.	Land interest name/organisation and land agent's name (if applicable)	Type of interest	Plot(s)	Land requirement	Status of negotiations with land interest	RR ref. no(s).	WR ref. no(s).
72 Cont'd			29-235	CA			
			29-236	CAR			
			29-237	CAR			
			29-238	CAR			
			29-247	CAR			
			29-249	CAR			
			29-250	CAR			
			29-283	CAR			
			30-10	CAR			
			30-12	TP			
			30-79	CAR			
			32-178	CAR			
			33-15	CA			
			33-29	CA			
			33-31	CA			
			33-32	CA			
			33-36	CAR			
			33-52	CA			
			33-57	CA			
			33-58	CA			
			33-78	CAR			
			33-88	CAR			
			33-89	CAR			

CA (Compulsory acquisition), CAR (Compulsory acquisition of rights over land and temporary possession), TP (Temporary possession)  
 CAS (Compulsory acquisition of subsoil), CASTPS (Compulsory acquisition of subsoil and temporary possession of land at the surface)

No.	Land interest name/organisation and land agent's name (if applicable)	Type of interest	Plot(s)	Land requirement	Status of negotiations with land interest	RR ref. no(s).	WR ref. no(s).
72 Cont'd			33-91	CAR			
			33-92	TP			
			33-94	CAR			
			33-99	CAR			
			33-100	CAR			
			33-101	CAR			
			33-104	CAR			
			33-106	CAR			
			33-108	CAR			
			33-109	CAR			
			33-110	CAR			
			33-112	CAR			
			33-113	CAR			
			33-117	CAR			
			33-120	CAR			
			33-121	CAR			
			33-122	CAR			
			33-123	CAR			
			33-124	CAR			
			33-125	CAR			
			33-126	CAR			
			33-127	CAR			
			33-128	CAR			

CA (Compulsory acquisition), CAR (Compulsory acquisition of rights over land and temporary possession), TP (Temporary possession)  
 CAS (Compulsory acquisition of subsoil), CASTPS (Compulsory acquisition of subsoil and temporary possession of land at the surface)

No.	Land interest name/organisation and land agent's name (if applicable)	Type of interest	Plot(s)	Land requirement	Status of negotiations with land interest	RR ref. no(s).	WR ref. no(s).
72 Cont'd			33-130	CAR			
			33-131	CAR			
			33-132	CAR			
			33-133	CAR			
			33-135	CAR			
			33-136	CAR			
			33-137	CAR			
			33-138	CAR			
			33-139	CAR			
			33-140	CAR			
			33-141	CAR			
			33-142	CAR			
			33-143	CAR			
			33-144	CAR			
			33-145	CAR			
			33-147	CAR			
			33-148	CAR			
			33-149	CAR			
			33-150	CAR			
			33-151	CAR			
			33-175	CAR			
			33-194	CAR			
			33-219	CAR			

CA (Compulsory acquisition), CAR (Compulsory acquisition of rights over land and temporary possession), TP (Temporary possession)  
 CAS (Compulsory acquisition of subsoil), CASTPS (Compulsory acquisition of subsoil and temporary possession of land at the surface)

No.	Land interest name/organisation and land agent's name (if applicable)	Type of interest	Plot(s)	Land requirement	Status of negotiations with land interest	RR ref. no(s).	WR ref. no(s).
72 Cont'd			33-221	CAR			
			33-222	CAR			
			33-225	CAR			
			33-227	CAR			
			33-228	CAR			
			33-230	CAR			
			33-236	CAR			
			33-238	CAR			
			33-239	CAR			
			33-240	CAR			
			33-270	CAR			
			33-276	TP			
			42-05	CAR			
			43-68	TP			
			43-79	TP			
			43-80	TP			
			43-83	TP			
			43-84	TP			
			43-85	TP			
			43-86	TP			
			43-87	TP			
			43-88	TP			
			43-89	CAR			

CA (Compulsory acquisition), CAR (Compulsory acquisition of rights over land and temporary possession), TP (Temporary possession)  
 CAS (Compulsory acquisition of subsoil), CASTPS (Compulsory acquisition of subsoil and temporary possession of land at the surface)



No.	Land interest name/organisation and land agent's name (if applicable)	Type of interest	Plot(s)	Land requirement	Status of negotiations with land interest	RR ref. no(s).	WR ref. no(s).
72 Cont'd			43-90	TP			
			43-91	CAR			
			43-92	CAR			
			43-98	TP			
			43-99	CAR			
			43-100	CAR			
			43-101	TP			
			43-102	TP			
			44-07	TP			
			44-09	CAR			
			44-10	CAR			
			44-17	CAR			
			44-20	CAR			
			44-21	CA			
			44-41	CA			
			44-80	CAR			
			44-81	CAR			
			44-86	CAR			
			44-91	CAR			
			44-94	CAR			
			44-95	CAR			
			44-96	CAR			
			44-97	CA			

CA (Compulsory acquisition), CAR (Compulsory acquisition of rights over land and temporary possession), TP (Temporary possession)  
 CAS (Compulsory acquisition of subsoil), CASTPS (Compulsory acquisition of subsoil and temporary possession of land at the surface)

No.	Land interest name/organisation and land agent's name (if applicable)	Type of interest	Plot(s)	Land requirement	Status of negotiations with land interest	RR ref. no(s).	WR ref. no(s).
72 Cont'd			44-98 44-99 44-100 44-101 44-102 44-103 44-105 44-106 44-107 44-108 44-109 44-111 44-113 44-114 44-115 44-117	CAR CAR CAR TP TP TP TP TP TP TP TP TP TP TP TP TP			
73	Anita Elizabeth Lennon Paul Anthony Lennon	Cat 1 & 3	22-29	CAR	<p>An invitation to negotiate and acquire land interests by voluntary agreement has been sent by letter.</p> <p>2018-11-02 Email Correspondence arranging a meeting</p> <p>2018-11-19 Letter Land Interest Questionnaire sent</p> <p>2018-11-19 Meeting Discussion regarding effect of Project on property and discretionary purchase</p> <p>2018-11-19 Letter Section 42 Statutory consultation notification sent</p> <p>2020-01-27 Letter Supplementary consultation notification sent</p> <p>2020-07-13 Letter Design Refinement consultation notification sent</p>	N/A	N/A

CA (Compulsory acquisition), CAR (Compulsory acquisition of rights over land and temporary possession), TP (Temporary possession)  
 CAS (Compulsory acquisition of subsoil), CASTPS (Compulsory acquisition of subsoil and temporary possession of land at the surface)

No.	Land interest name/organisation and land agent's name (if applicable)	Type of interest	Plot(s)	Land requirement	Status of negotiations with land interest			RR ref. no(s).	WR ref. no(s).
73 Cont'd					2020-09-29	Letter	An invitation has been sent to negotiate and acquire land interests by voluntary agreement		
					2020-10-01	Email	Correspondence regarding interest in voluntary agreement		
					2020-10-21	Email	Correspondence regarding voluntary agreement		
					2021-01-19	Email	Correspondence sending voluntary licence agreement		
					2021-07-13	Letter	Community Impacts consultation notification sent		
					2021-10-26	Letter	An invitation has been sent to negotiate and acquire land interests by voluntary agreement		
					2021-11-01	Email	Correspondence regarding interest in voluntary agreement		
					2021-11-12	Email	Correspondence sending voluntary licence agreement		
					2022-05-13	Letter	Local Refinement consultation notification sent		
					2022-05-24	Letter	Local Refinement consultation extension notification sent		
					2023-01-08	Letter	Section 56 notification sent		
74	Ann Christine Bullock	Cat 1 & 3	33-121	CAR			An invitation to negotiate and acquire land interests by voluntary agreement has been sent by letter.	N/A	N/A
					2019-11-08	Letter	Land Interest Questionnaire sent		
					2019-11-25	Letter	Land Interest Questionnaire response		
					2019-12-05	Email	Correspondence regarding Land Interest Questionnaire		
					2020-01-27	Letter	Supplementary consultation notification sent		
					2020-07-13	Letter	Design Refinement consultation notification sent		
					2020-09-29	Letter	An invitation has been sent to negotiate and acquire land interests by voluntary agreement		
					2021-07-13	Letter	Community Impacts consultation notification sent		
					2021-10-26	Letter	An invitation has been sent to negotiate and acquire land interests by voluntary agreement		
					2022-05-13	Letter	Local Refinement consultation notification sent		
					2022-05-24	Letter	Local Refinement consultation extension notification sent		

CA (Compulsory acquisition), CAR (Compulsory acquisition of rights over land and temporary possession), TP (Temporary possession)

CAS (Compulsory acquisition of subsoil), CASTPS (Compulsory acquisition of subsoil and temporary possession of land at the surface)

No.	Land interest name/organisation and land agent's name (if applicable)	Type of interest	Plot(s)	Land requirement	Status of negotiations with land interest			RR ref. no(s).	WR ref. no(s).
74 Cont'd					2023-01-08	Letter	Section 56 notification sent		
75	Ann Flemwell Robert Flemwell	Cat 1 & 3	44-111 44-113 44-114	TP TP TP	2019-08-15 2020-01-27 2020-07-13 2020-08-11 2020-08-18 2020-09-29 2021-07-13 2021-07-16 2021-10-26 2022-05-13 2022-05-24 2023-01-08	Letter Letter Letter Email Email Letter Letter Phone Call Letter Letter Letter Letter	An invitation to negotiate and acquire land interests by voluntary agreement has been sent by letter. 2019 Post-Statutory consultation notification sent Supplementary consultation notification sent Design Refinement consultation notification sent Correspondence regarding Project proposals and environmental compensation Correspondence regarding public consultation and engagement with the Project An invitation has been sent to negotiate and acquire land interests by voluntary agreement Community Impacts consultation notification sent Conversation regarding response to Community Impacts consultation and flooding concerns An invitation has been sent to negotiate and acquire land interests by voluntary agreement Local Refinement consultation notification sent Local Refinement consultation extension notification sent Section 56 notification sent	N/A	N/A
76	Ann Josephine Gracie Robert Gracie	Cat 1 & 3	33-144	CAR	2018-10-09 2018-10-09 2019-02-08 2020-01-27 2020-07-13 2020-09-29 2021-07-13	Letter Letter Letter Letter Letter Letter Letter	An invitation to negotiate and acquire land interests by voluntary agreement has been sent by letter. Section 42 Statutory consultation notification sent Land Interest Questionnaire sent Land Interest Questionnaire reminder sent Supplementary consultation notification sent Design Refinement consultation notification sent An invitation has been sent to negotiate and acquire land interests by voluntary agreement Community Impacts consultation notification sent	N/A	N/A

CA (Compulsory acquisition), CAR (Compulsory acquisition of rights over land and temporary possession), TP (Temporary possession)  
 CAS (Compulsory acquisition of subsoil), CASTPS (Compulsory acquisition of subsoil and temporary possession of land at the surface)

No.	Land interest name/organisation and land agent's name (if applicable)	Type of interest	Plot(s)	Land requirement	Status of negotiations with land interest			RR ref. no(s).	WR ref. no(s).
76 Cont'd					2021-10-26	Letter	An invitation has been sent to negotiate and acquire land interests by voluntary agreement		
					2022-05-13	Letter	Local Refinement consultation notification sent		
					2022-05-24	Letter	Local Refinement consultation extension notification sent		
					2022-06-07	Phone Call	Conversation regarding voluntary agreement		
					2023-01-08	Letter	Section 56 notification sent		
77	Anna Jane Walsham Hallett	Cat 1 & 3	33-128	CAR			An invitation to negotiate and acquire land interests by voluntary agreement has been sent by letter.	N/A	N/A
					2018-10-09	Letter	Section 42 Statutory consultation notification sent		
					2018-10-09	Letter	Land Interest Questionnaire sent		
					2019-02-08	Letter	Land Interest Questionnaire reminder sent		
					2020-01-27	Letter	Supplementary consultation notification sent		
					2020-07-13	Letter	Design Refinement consultation notification sent		
					2020-09-29	Letter	An invitation has been sent to negotiate and acquire land interests by voluntary agreement		
					2021-07-13	Letter	Community Impacts consultation notification sent		
					2021-10-26	Letter	An invitation has been sent to negotiate and acquire land interests by voluntary agreement		
					2022-05-13	Letter	Local Refinement consultation notification sent		
					2022-05-24	Letter	Local Refinement consultation extension notification sent		
					2023-01-08	Letter	Section 56 notification sent		
78	Anna Marie Thomas	Cat 1, 2 & 3	42-49	CA			An invitation to negotiate and acquire land interests by voluntary agreement has been sent by letter.	N/A	N/A
	Daragh A Thomas		42-50	CA	2017-08-17	Letter	Survey access request sent		
			42-52	CA	2017-10-31	Letter	Order Limits update notification sent		
					2018-05-14	Letter	Land Interest Questionnaire sent		
					2018-10-09	Letter	Section 42 Statutory consultation notification sent		

CA (Compulsory acquisition), CAR (Compulsory acquisition of rights over land and temporary possession), TP (Temporary possession)

CAS (Compulsory acquisition of subsoil), CASTPS (Compulsory acquisition of subsoil and temporary possession of land at the surface)

No.	Land interest name/organisation and land agent's name (if applicable)	Type of interest	Plot(s)	Land requirement	Status of negotiations with land interest			RR ref. no(s).	WR ref. no(s).
78 Cont'd					2020-01-27	Letter	Supplementary consultation notification sent		
					2020-07-13	Letter	Design Refinement consultation notification sent		
					2020-09-29	Letter	An invitation has been sent to negotiate and acquire land interests by voluntary agreement		
					2021-07-13	Letter	Community Impacts consultation notification sent		
					2021-10-26	Letter	An invitation has been sent to negotiate and acquire land interests by voluntary agreement		
					2022-05-13	Letter	Local Refinement consultation notification sent		
					2022-05-24	Letter	Local Refinement consultation extension notification sent		
					2023-01-08	Letter	Section 56 notification sent		
79	Anne Christine Hawkes	Cat 1 & 3	43-72	TP			An invitation to negotiate and acquire land interests by voluntary agreement has been sent by letter.	N/A	N/A
					2020-02-18	Letter	Supplementary consultation notification sent		
					2020-07-13	Letter	Design Refinement consultation notification sent		
					2020-09-29	Letter	An invitation has been sent to negotiate and acquire land interests by voluntary agreement		
					2021-07-13	Letter	Community Impacts consultation notification sent		
					2021-10-26	Letter	An invitation has been sent to negotiate and acquire land interests by voluntary agreement		
					2022-05-13	Letter	Local Refinement consultation notification sent		
					2022-05-24	Letter	Local Refinement consultation extension notification sent		
					2023-01-08	Letter	Section 56 notification sent		
80	Anne Christine Humphrey	Cat 1 & 3	42-166	CAR			An invitation to negotiate and acquire land interests by voluntary agreement has been sent by letter.	N/A	N/A
					2018-10-09	Letter	Section 42 Statutory consultation notification sent		
					2018-10-09	Letter	Land Interest Questionnaire sent		
					2019-02-08	Letter	Land Interest Questionnaire reminder sent		
					2020-01-27	Letter	Supplementary consultation notification sent		

CA (Compulsory acquisition), CAR (Compulsory acquisition of rights over land and temporary possession), TP (Temporary possession)

CAS (Compulsory acquisition of subsoil), CASTPS (Compulsory acquisition of subsoil and temporary possession of land at the surface)

No.	Land interest name/organisation and land agent's name (if applicable)	Type of interest	Plot(s)	Land requirement	Status of negotiations with land interest			RR ref. no(s).	WR ref. no(s).
80 Cont'd					2020-07-13	Letter	Design Refinement consultation notification sent		
					2020-09-29	Letter	An invitation has been sent to negotiate and acquire land interests by voluntary agreement		
					2021-07-13	Letter	Community Impacts consultation notification sent		
					2021-10-26	Letter	An invitation has been sent to negotiate and acquire land interests by voluntary agreement		
					2022-05-13	Letter	Local Refinement consultation notification sent		
					2022-05-24	Letter	Local Refinement consultation extension notification sent		
					2023-01-08	Letter	Section 56 notification sent		
81	Anne Eaton	Cat 1	24-39	CA	2013-11-09	Letter	An invitation to negotiate and acquire land interests by voluntary agreement has been sent by letter. Section 102a notification sent	N/A	N/A
					2013-11-09	Letter	An invitation has been sent to negotiate and acquire land interests by voluntary agreement		
82	Anne Gifford	Cat 1 & 3	33-141	CAR	2022-10-20	Letter	The Applicant identified the interested person following the end of the Local Refinement Consultation pursuant to new Land Registry data and has since issued a letter inviting the person to provide comments on the Project during the next stage of the planning process. Invitation to provide comments on project proposals in the next phase of the planning process sent	N/A	N/A
					2023-01-08	Letter	Section 56 notification sent		
83	Annie-Louise Jennings Luke David Thomas	Cat 1 & 3	43-95	TP	2020-01-27	Letter	An invitation to negotiate and acquire land interests by voluntary agreement has been sent by letter. Supplementary consultation notification sent	N/A	N/A
					2020-03-16	Letter	Land Interest Questionnaire sent		
					2020-07-13	Letter	Design Refinement consultation notification sent		
					2020-09-29	Letter	An invitation has been sent to negotiate and acquire land interests by voluntary agreement		
					2020-10-12	Email	Correspondence regarding voluntary agreement		
					2020-11-03	Email	Correspondence regarding fee policy		

CA (Compulsory acquisition), CAR (Compulsory acquisition of rights over land and temporary possession), TP (Temporary possession)

CAS (Compulsory acquisition of subsoil), CASTPS (Compulsory acquisition of subsoil and temporary possession of land at the surface)

No.	Land interest name/organisation and land agent's name (if applicable)	Type of interest	Plot(s)	Land requirement	Status of negotiations with land interest			RR ref. no(s).	WR ref. no(s).
83 Cont'd					2021-07-13	Letter	Community Impacts consultation notification sent		
					2021-10-26	Letter	An invitation has been sent to negotiate and acquire land interests by voluntary agreement		
					2022-05-13	Letter	Local Refinement consultation notification sent		
					2022-05-24	Letter	Local Refinement consultation extension notification sent		
					2023-01-08	Letter	Section 56 notification sent		
84	Anthony Colin Barnett	Cat 1 & 3	23-03	CAR	2020-01-27	Letter	An invitation to negotiate and acquire land interests by voluntary agreement has been sent by letter. Supplementary consultation notification sent	N/A	N/A
			23-04	CAR	2020-07-13	Letter	Design Refinement consultation notification sent		
			23-05	CAR	2020-09-29	Letter	An invitation has been sent to negotiate and acquire land interests by voluntary agreement		
					2021-01-19	Letter	Land Interest Questionnaire sent		
					2021-07-13	Letter	Community Impacts consultation notification sent		
					2021-10-26	Letter	An invitation has been sent to negotiate and acquire land interests by voluntary agreement		
					2022-02-14	Letter	Land Interest Questionnaire sent		
					2022-02-23	Letter	Land Interest Questionnaire response		
					2022-03-10	Letter	Land Interest Questionnaire sent		
					2022-03-10	Letter	Landowner engagement notification sent		
					2022-03-31	Phone Call	Conversation regarding effect of Project on property		
					2022-05-13	Letter	Local Refinement consultation notification sent		
					2022-05-24	Letter	Local Refinement consultation extension notification sent		
					2023-01-08	Letter	Section 56 notification sent		

CA (Compulsory acquisition), CAR (Compulsory acquisition of rights over land and temporary possession), TP (Temporary possession)  
CAS (Compulsory acquisition of subsoil), CASTPS (Compulsory acquisition of subsoil and temporary possession of land at the surface)



No.	Land interest name/organisation and land agent's name (if applicable)	Type of interest	Plot(s)	Land requirement	Status of negotiations with land interest			RR ref. no(s).	WR ref. no(s).
85	Anthony Hughes Leigh Jayne Hughes	Cat 1 & 3	39-52	CAR			Discussions have been held with landowner at consultation events and meetings, they are aware of the Project and its effect on their property. The landowner is aware of options available to them should they want to sell their property, such as a discretionary purchase application. 2018-10-09 Letter Section 42 Statutory consultation notification sent 2018-10-09 Letter Land Interest Questionnaire sent 2019-02-08 Letter Land Interest Questionnaire reminder sent 2020-01-27 Letter Supplementary consultation notification sent 2020-07-13 Letter Design Refinement consultation notification sent 2020-07-30 Email Correspondence regarding request for information 2020-10-21 Email Correspondence regarding survey works 2021-07-13 Letter Community Impacts consultation notification sent 2021-07-26 Email Correspondence regarding Local Refinement consultation 2021-10-26 Letter An invitation has been sent to negotiate and acquire land interests by voluntary agreement 2021-12-23 Email Correspondence regarding effect of Project on property 2022-05-13 Letter Local Refinement consultation notification sent 2022-05-17 Email Correspondence regarding Project update 2022-05-24 Letter Local Refinement consultation extension notification sent 2023-01-08 Letter Section 56 notification sent	RR-0576	REP1-382 & REP1-383
86	Anthony James Wade Trina Lynn Wade	Cat 1 & 3	12-27 12-29	TP TP			An invitation to negotiate and acquire land interests by voluntary agreement has been sent by letter. 2020-01-27 Letter Supplementary consultation notification sent 2020-07-13 Letter Design Refinement consultation notification sent 2020-09-29 Letter An invitation has been sent to negotiate and acquire land interests by voluntary agreement	N/A	N/A

CA (Compulsory acquisition), CAR (Compulsory acquisition of rights over land and temporary possession), TP (Temporary possession)  
CAS (Compulsory acquisition of subsoil), CASTPS (Compulsory acquisition of subsoil and temporary possession of land at the surface)

No.	Land interest name/organisation and land agent's name (if applicable)	Type of interest	Plot(s)	Land requirement	Status of negotiations with land interest			RR ref. no(s).	WR ref. no(s).
86 Cont'd					2021-07-13	Letter	Community Impacts consultation notification sent		
					2021-10-26	Letter	An invitation has been sent to negotiate and acquire land interests by voluntary agreement		
					2021-11-09	Phone Call	Conversation regarding voluntary agreement		
					2022-05-13	Letter	Local Refinement consultation notification sent		
					2022-05-24	Letter	Local Refinement consultation extension notification sent		
					2023-01-08	Letter	Section 56 notification sent		
87	Anthony Patrick Outram Francis Terrence Outram Gloria Muriel Outram Ross Peter Outram	Cat 1 & 3	45-09 45-12 45-19 45-21 45-35 45-40 45-47 45-50 45-51	TP TP CAR CAR CA CA TP CAR CA	2018-05-22 2020-01-27 2020-07-13 2020-09-29 2021-07-13 2021-10-26 2022-02-14 2022-05-13 2022-05-24 2022-06-15 2022-09-01 2023-01-08	Letter Letter Letter Letter Letter Letter Letter Letter Letter Email Letter Letter	The Applicant is engaging with the landowner regarding a refinement to the design and land use affecting their land. A voluntary agreement would be progressed if requested Survey access request sent Supplementary consultation notification sent Design Refinement consultation notification sent An invitation has been sent to negotiate and acquire land interests by voluntary agreement Community Impacts consultation notification sent An invitation has been sent to negotiate and acquire land interests by voluntary agreement Land Interest Questionnaire sent Local Refinement consultation notification sent Local Refinement consultation extension notification sent Correspondence regarding effect of Project on property Landowner engagement notification sent Section 56 notification sent	N/A	N/A
88	Anthony Quentin Roberts	Cat 1 & 3	44-108	TP	2020-07-13	Letter	An invitation to negotiate and acquire land interests by voluntary agreement has been sent by letter. Design Refinement consultation notification sent	N/A	N/A

CA (Compulsory acquisition), CAR (Compulsory acquisition of rights over land and temporary possession), TP (Temporary possession)  
CAS (Compulsory acquisition of subsoil), CASTPS (Compulsory acquisition of subsoil and temporary possession of land at the surface)

No.	Land interest name/organisation and land agent's name (if applicable)	Type of interest	Plot(s)	Land requirement	Status of negotiations with land interest			RR ref. no(s).	WR ref. no(s).
88 Cont'd					2020-09-29	Letter	An invitation has been sent to negotiate and acquire land interests by voluntary agreement		
					2021-07-13	Letter	Community Impacts consultation notification sent		
					2021-10-26	Letter	An invitation has been sent to negotiate and acquire land interests by voluntary agreement		
					2022-05-13	Letter	Local Refinement consultation notification sent		
					2022-05-24	Letter	Local Refinement consultation extension notification sent		
					2023-01-08	Letter	Section 56 notification sent		
89	Anthony William Burman	Cat 1	26-03	CA	2020-10-15	Letter	An invitation to negotiate and acquire land interests by voluntary agreement has been sent by letter. An invitation has been sent to negotiate and acquire land interests by voluntary agreement	N/A	N/A
					2021-07-13	Letter	Community Impacts consultation notification sent		
					2021-10-26	Letter	An invitation has been sent to negotiate and acquire land interests by voluntary agreement		
					2021-11-03	Email	Correspondence regarding voluntary agreement		
					2021-11-15	Email	Correspondence regarding voluntary agreement		
					2022-05-13	Letter	Local Refinement consultation notification sent		
					2022-05-24	Letter	Local Refinement consultation extension notification sent		
					2023-01-08	Letter	Section 56 notification sent		
90	Antoinette Ingrid Schatzmann	Cat 1, 2 & 3	30-07	CAR	2018-10-09	Letter	In regular contact with landowner via agent who is aware of the Project and its effect on their property particularly in reference to ground investigations works and archaeological trial trenching. Opportunity to acquire has been discussed and attempts to progress will continue. Section 42 Statutory consultation notification sent	RR-0748,RR-1062	REP1-354
	Sarah Antoinette Esther Doughty		34-01	CAR	2018-10-09	Letter	Land Interest Questionnaire sent		
	The Antoinette Schatzmann Trust		34-03	CAR	2019-02-08	Letter	Land Interest Questionnaire reminder sent		
	Mike Holland - Holland Land & Property LTD (as agent)		34-04	TP	2019-08-15	Letter	2019 Post-Statutory consultation notification sent		

CA (Compulsory acquisition), CAR (Compulsory acquisition of rights over land and temporary possession), TP (Temporary possession)

CAS (Compulsory acquisition of subsoil), CASTPS (Compulsory acquisition of subsoil and temporary possession of land at the surface)

No.	Land interest name/organisation and land agent's name (if applicable)	Type of interest	Plot(s)	Land requirement	Status of negotiations with land interest			RR ref. no(s).	WR ref. no(s).
90 Cont'd			34-05	CAR	2019-10-08	Email	Correspondence regarding land referencing		
			34-06	CAR	2020-01-17	Email	Correspondence regarding survey consent form		
			35-01	CAR	2020-01-27	Letter	Supplementary consultation notification sent		
			35-02	CAR	2020-03-16	Meeting	Discussion regarding Supplementary consultation		
			35-05	CAR	2020-06-16	Meeting	Discussion with agent regarding option agreement		
			35-09	CAR	2020-07-13	Letter	Design Refinement consultation notification sent		
			35-12	CA	2020-07-16	Email	Correspondence regarding survey payment		
			35-18	CA	2020-07-30	Meeting	Discussion regarding progress of possible option agreement		
			35-19	CAR	2020-08-11	Email	Correspondence regarding Design Refinement consultation response		
			36-01	CAR	2020-09-21	Meeting	Discussion regarding progress of possible option agreement		
			36-02	CAR	2020-09-23	Meeting	Discussion with agent regarding regular update focusing on survey works		
			36-03	CAR	2021-07-13	Letter	Community Impacts consultation notification sent		
			36-04	TP	2021-07-29	Letter	Community Impacts consultation notification sent		
			36-05	CAR	2021-11-19	Email	Correspondence regarding survey payment		
			36-06	CAR	2022-05-09	Email	Correspondence regarding survey access request		
			38-01	CAR	2022-05-11	Letter	Landowner engagement notification sent		
			38-02	TP	2022-05-13	Letter	Local Refinement consultation notification sent		
			38-05	CA	2022-05-24	Letter	Local Refinement consultation extension notification sent		
			38-06	CA	2022-06-20	Email	Correspondence regarding survey access request		
			38-07	CA	2022-06-30	Meeting	Discussion regarding issues log		
			38-08	CA	2022-08-15	Email	Correspondence regarding land referencing		
			38-09	TP	2022-11-29	Email	To agent informally advising of DCO formal acceptance		
			38-10	TP	2022-12-07	Email	To agent sending DCO Briefing Guide		

CA (Compulsory acquisition), CAR (Compulsory acquisition of rights over land and temporary possession), TP (Temporary possession)

CAS (Compulsory acquisition of subsoil), CASTPS (Compulsory acquisition of subsoil and temporary possession of land at the surface)

No.	Land interest name/organisation and land agent's name (if applicable)	Type of interest	Plot(s)	Land requirement	Status of negotiations with land interest			RR ref. no(s).	WR ref. no(s).
90 Cont'd			38-11	CA	2022-12-19	Email	To agent giving prior notice on period for making relevant representations to register as an interested party		
			38-12	CA	2022-12-22	Email	Multiple emails to agent confirming acceptance and payment of crop loss claim and agent's fees		
			38-13	CAR	2023-01-08	Letter	Section 56 notification sent		
			38-14	CAR	2023-07-17	Letter	Landowner consultation notification sent		
			38-15	CAR	2023-07-17	Letter	Notification requesting consent in respect of Compulsory Acquisition regulations sent		
			38-16	TP					
			38-17	CA					
			38-18	TP					
			38-19	TP					
			38-20	CAR					
			38-21	CA					
			38-22	CAR					
			38-23	TP					
			38-24	CAR					
			38-26	CA					
			38-27	CA					
			38-29	TP					
			38-31	CAR					
			38-32	CAR					
			38-34	CAR					
			38-35	CAR					
			38-36	TP					
			38-37	TP					

CA (Compulsory acquisition), CAR (Compulsory acquisition of rights over land and temporary possession), TP (Temporary possession)  
 CAS (Compulsory acquisition of subsoil), CASTPS (Compulsory acquisition of subsoil and temporary possession of land at the surface)

No.	Land interest name/organisation and land agent's name (if applicable)	Type of interest	Plot(s)	Land requirement	Status of negotiations with land interest	RR ref. no(s).	WR ref. no(s).
90 Cont'd			38-38	CAR			
			38-39	TP			
			38-40	CAR			
			38-44	CAR			
			38-47	CAR			
			38-64	CAR			
			39-34	CA			
			39-71	CA			
			39-80	TP			
			39-81	TP			
			39-83	CAR			
			39-84	TP			
			41-02	CAR			
			41-10	CAR			
			41-11	CAR			
			41-21	CA			
			41-24	CAR			
			41-39	TP			
			41-40	CAR			
			41-44	CAR			
			41-45	TP			
			41-50	TP			
91					An invitation to negotiate and acquire land interests by voluntary agreement has been sent by letter.		

CA (Compulsory acquisition), CAR (Compulsory acquisition of rights over land and temporary possession), TP (Temporary possession)  
 CAS (Compulsory acquisition of subsoil), CASTPS (Compulsory acquisition of subsoil and temporary possession of land at the surface)

No.	Land interest name/organisation and land agent's name (if applicable)	Type of interest	Plot(s)	Land requirement	Status of negotiations with land interest			RR ref. no(s).	WR ref. no(s).
91 Cont'd	Antonio Jozef Bielinski Claudia Christina Teresa Bielinski Teresina Luisa Bielinski	Cat 1 & 3	45-136 45-147 45-149	CA TP TP	2020-07-13 2020-09-29 2021-07-13 2021-10-26 2021-11-29 2022-05-13 2022-05-24 2023-01-08	Letter Letter Letter Letter Phone Call Letter Letter Letter	Design Refinement consultation notification sent An invitation has been sent to negotiate and acquire land interests by voluntary agreement Community Impacts consultation notification sent An invitation has been sent to negotiate and acquire land interests by voluntary agreement Conversation regarding voluntary agreement Local Refinement consultation notification sent Local Refinement consultation extension notification sent Section 56 notification sent	N/A	N/A
92	Antony Edgar Rees	Cat 1 & 3	33-230	CAR	2018-10-09 2018-10-09 2018-10-23 2020-01-27 2020-07-13 2020-09-29 2021-07-13 2021-10-26 2022-05-13 2022-05-24 2023-01-08	Letter Letter Letter Letter Letter Letter Letter Letter Letter Letter Letter	An invitation to negotiate and acquire land interests by voluntary agreement has been sent by letter. Section 42 Statutory consultation notification sent Land Interest Questionnaire sent Land Interest Questionnaire response Supplementary consultation notification sent Design Refinement consultation notification sent An invitation has been sent to negotiate and acquire land interests by voluntary agreement Community Impacts consultation notification sent An invitation has been sent to negotiate and acquire land interests by voluntary agreement Local Refinement consultation notification sent Local Refinement consultation extension notification sent Section 56 notification sent	N/A	N/A

CA (Compulsory acquisition), CAR (Compulsory acquisition of rights over land and temporary possession), TP (Temporary possession)  
CAS (Compulsory acquisition of subsoil), CASTPS (Compulsory acquisition of subsoil and temporary possession of land at the surface)

No.	Land interest name/organisation and land agent's name (if applicable)	Type of interest	Plot(s)	Land requirement	Status of negotiations with land interest			RR ref. no(s).	WR ref. no(s).
93	AP Mee Partnership Richard James Mee Stuart David Mee Peter Cole - Ceres Rural (as agent)	Cat 1, 2 & 3	38-03 38-04 39-01 39-02 39-03 39-04 39-05 39-06 39-09 39-13 39-14	CAR CA TP TP CA CAR TP CAR CA CAR TP	2017-04-12 2017-08-10 2017-10-31 2017-12-19 2018-02-07 2018-06-06 2018-07-11 2018-08-20 2018-10-09 2018-10-09 2018-12-19	Letter Email Letter Meeting Meeting Meeting Email Letter Letter Letter Letter	<p>There have been regular discussions, meetings and correspondence with both the landowner and agent since November 2017 on all aspects of the Project. These include, but are not limited to: (i) impact of scheme design on farm reservoir and irrigation systems (ii) closure of Ockendon Road and impact on farm and farm shop; (iii) scheme requirements for open space replacement land; (iv) detailed design development, impact mitigation, utility diversions, (v) Accommodation works, access provisions and interface during construction, (vi) Surveys, ground investigation and archaeological trial trenching, and (vii) Proposed housing development land at South Ockendon and mitigation of the impact of a new public right of way through a tri-partite agreement (viii) Acquisition of land by agreement has been discussed and will be progressed if agreed; (ix) A Statement of Common Ground is also being progressed and two draft side agreements, aimed to protect the landowner's interests against the specific impacts of the Project, are also under discussion.</p> <p>Preferred Route Announcement notification sent</p> <p>Correspondence regarding survey access</p> <p>Order Limits update notification sent</p> <p>Discussion regarding survey works</p> <p>Discussion regarding survey works</p> <p>Discussion regarding concerns about the survey programme, access to land and Project communication</p> <p>Correspondence regarding Order Limits update</p> <p>Land Interest Questionnaire sent</p> <p>Section 42 Statutory consultation notification sent</p> <p>Land Interest Questionnaire sent</p> <p>Land Interest Questionnaire sent</p>	RR-1021	REP1-438

CA (Compulsory acquisition), CAR (Compulsory acquisition of rights over land and temporary possession), TP (Temporary possession)  
 CAS (Compulsory acquisition of subsoil), CASTPS (Compulsory acquisition of subsoil and temporary possession of land at the surface)



No.	Land interest name/organisation and land agent's name (if applicable)	Type of interest	Plot(s)	Land requirement	Status of negotiations with land interest			RR ref. no(s).	WR ref. no(s).
93 Cont'd			39-15	TP	2019-01-15	Meeting	Discussion regarding response to consultation, Project design and accommodation works		
			39-16	CAR	2019-03-20	Meeting	Discussion regarding accommodation works and survey works		
			39-17	CAR	2019-05-30	Phone Call	Conversation regarding survey access		
			39-18	CAR	2019-09-17	Email	Correspondence regarding survey works		
			39-19	CA	2019-10-30	Email	Correspondence regarding survey access		
			39-22	TP	2019-11-05	Email	Pumping Test licence agreed and completed by both parties		
			39-23	CAR	2019-11-08	Email	Correspondence to agent requesting valuation, property information and inspection		
			39-24	CA	2019-11-12	Meeting	Discussion with agent regarding case background		
			39-25	TP	2019-11-25	Phone Call	Conversation regarding site inspection		
			39-27	CAR	2019-12-03	Meeting	Site inspection of the property by Valuation Office Agency		
			39-30	CAR	2019-12-05	Meeting	Discussion with agent and landowner regarding Project design update and proposals for survey works in 2020		
			39-36	CA	2019-12-06	Email	Correspondence regarding valuation		
			39-43	CA	2019-12-09	Email	Correspondence attaching draft minutes of a meeting		
			39-46	TP	2019-12-11	Email	Correspondence regarding pre-enabling works		
			39-47	CA	2019-12-13	Email	Correspondence to agent regarding early valuation		
			39-59	CAR	2019-12-17	Email	Correspondence regarding survey payment		
			39-60	CA	2020-01-13	Email	Correspondence regarding survey works		
			39-62	CA	2020-01-16	Email	Correspondence to agent advising further surveys of the property required		
			39-63	CA	2020-01-16	Meeting	Discussion regarding Project design update and proposals for survey works		
			39-64	CA	2020-01-27	Letter	Supplementary consultation notification sent		
39-65	CAR	2020-01-31	Phone Call	Conversation with agent regarding further site inspections					
39-66	CAR	2020-02-05	Email	Correspondence from agent regarding valuation					

CA (Compulsory acquisition), CAR (Compulsory acquisition of rights over land and temporary possession), TP (Temporary possession)

CAS (Compulsory acquisition of subsoil), CASTPS (Compulsory acquisition of subsoil and temporary possession of land at the surface)

No.	Land interest name/organisation and land agent's name (if applicable)	Type of interest	Plot(s)	Land requirement	Status of negotiations with land interest			RR ref. no(s).	WR ref. no(s).
93 Cont'd			39-67	CAR	2020-02-12	Email	Correspondence to agent regarding valuation		
			39-68	TP	2020-02-17	Email	Correspondence from agent with claimant's acceptance of Market Value		
			39-69	TP	2020-02-21	Email	Correspondence to agent advising Valuation Office Agency issued report to the Applicant		
			39-70	TP	2020-03-16	Letter	Land Interest Questionnaire sent		
			39-72	CAR	2020-03-26	Meeting	Discussion regarding survey works		
			39-73	CA	2020-04-02	Email	Correspondence regarding survey consent form		
			39-74	TP	2020-04-28	Meeting	Discussion regarding survey works		
			39-76	CA	2020-06-05	Email	Correspondence regarding survey licence		
			39-77	TP	2020-06-18	Email	Correspondence regarding survey consent form		
			39-78	CAR	2020-06-25	Meeting	Discussion regarding potential impacts of Project on groundwater, springs and irrigation supplies, and to better understand landowner requirements and investigate possible solutions		
			39-79	CA	2020-07-01	Email	Correspondence regarding survey works		
			39-82	CAR	2020-07-02	Email	Correspondence regarding survey payment		
			40-05	CA	2020-07-13	Letter	Design Refinement consultation notification sent		
			40-09	CA	2020-07-23	Meeting	Discussion with agent regarding post Design Refinement consultation focusing on the Project land requirements for ecological mitigation purposes and possible ways of reducing the impact upon the landowner		
			40-10	CA	2020-07-30	Email	Correspondence from agent regarding compensation		
			40-13	CA	2020-08-18	Email	Correspondence regarding concerns about effect of Project on property		
			40-14	CA	2020-08-20	Email	Correspondence regarding survey licence		
			40-15	CA	2020-09-14	Email	Correspondence regarding survey access		
			40-16	CA	2020-09-16	Meeting	Discussion with agent and Valuation Office Agency regarding crop loss claims arising from survey works		

CA (Compulsory acquisition), CAR (Compulsory acquisition of rights over land and temporary possession), TP (Temporary possession)

CAS (Compulsory acquisition of subsoil), CASTPS (Compulsory acquisition of subsoil and temporary possession of land at the surface)

No.	Land interest name/organisation and land agent's name (if applicable)	Type of interest	Plot(s)	Land requirement	Status of negotiations with land interest			RR ref. no(s).	WR ref. no(s).
93 Cont'd			40-17	CA	2020-09-22	Meeting	Discussion regarding regular update meeting with agent regarding survey works		
			40-18	CA	2020-10-02	Meeting	Discussion regarding survey works issue		
			40-19	CA	2020-10-09	Meeting	Discussion regarding Project-related issues, landowner engagement and Project timeline		
			40-20	CA	2020-10-12	Email	Correspondence regarding survey works		
			40-21	TP	2020-10-21	Email	Correspondence regarding survey access		
			40-22	CAR	2020-10-28	Email	Correspondence regarding survey access		
			40-23	CA	2020-11-04	Email	Correspondence regarding survey access		
			40-25	CA	2020-11-11	Email	Correspondence regarding survey access		
			41-01	CAR	2020-11-12	Email	Correspondence regarding survey payment		
			41-03	CAR	2020-11-13	Email	Correspondence regarding survey access		
			42-01	CAR	2020-11-17	Email	Correspondence regarding survey payment		
			42-02	CAR	2020-11-23	Email	Correspondence to agent confirming the Applicant acceptance of disturbance cost		
			42-04	TP	2020-11-26	Email	Correspondence regarding survey access		
			42-05	CAR	2020-12-07	Email	Correspondence regarding compensation		
			42-06	CAR	2020-12-11	Email	Correspondence regarding survey works		
			42-07	TP	2020-12-14	Email	Correspondence regarding survey payment		
			42-08	CAR	2021-01-06	Email	Correspondence regarding request for a meeting		
			42-09	CAR	2021-01-07	Meeting	Discussion regarding issues log		
			42-10	CAR	2021-01-11	Letter	Land Interest Questionnaire sent		
			42-13	CAR	2021-01-12	Email	Correspondence regarding fly-tipping and the Project's assistance with clean-up		
42-14	CAR	2021-01-13	Email	Correspondence regarding compensation					
42-15	CA	2021-01-14	Email	Correspondence requesting further information about the Project					

CA (Compulsory acquisition), CAR (Compulsory acquisition of rights over land and temporary possession), TP (Temporary possession)

CAS (Compulsory acquisition of subsoil), CASTPS (Compulsory acquisition of subsoil and temporary possession of land at the surface)

No.	Land interest name/organisation and land agent's name (if applicable)	Type of interest	Plot(s)	Land requirement	Status of negotiations with land interest			RR ref. no(s).	WR ref. no(s).
93 Cont'd			42-16	CAR	2021-01-19	Email	Correspondence regarding survey access		
			42-17	CAR	2021-01-19	Letter	Land Interest Questionnaire sent		
			42-19	CA	2021-01-20	Email	Correspondence regarding land referencing		
			42-20	CA	2021-01-26	Email	Correspondence regarding compensation		
			42-21	CAR	2021-01-29	Email	Correspondence regarding remedial works and compensation		
			42-29	CA	2021-02-09	Email	Correspondence requesting land access		
			42-30	CA	2021-02-23	Meeting	Discussion regarding Project proposals		
			42-31	CA	2021-02-24	Email	Correspondence regarding survey works		
			42-32	CA	2021-03-02	Email	Correspondence regarding survey licence		
			42-35	CA	2021-03-04	Letter	Correspondence regarding justification of land acquisition		
			42-36	CA	2021-03-10	Email	Correspondence attaching Memorandum of Agreement		
			42-37	CA	2021-03-10	Meeting	Discussion regarding survey works issue		
			42-39	CA	2021-03-15	Email	Correspondence regarding survey works		
			42-51	CA	2021-03-17	Email	Correspondence regarding compensation		
			42-65	CA	2021-03-19	Email	Correspondence regarding survey works		
			42-67	CA	2021-03-24	Email	Correspondence regarding compensation and proposed survey works		
			42-70	CA	2021-03-30	Email	Correspondence regarding survey works		
			42-74	CA	2021-04-06	Email	Correspondence regarding survey access		
			42-75	TP	2021-04-08	Email	Correspondence regarding survey works		
			42-76	CA	2021-04-14	Meeting	Discussion regarding issues log		
42-79	CA	2021-04-14	Email	Correspondence regarding issues log					
42-80	CA	2021-04-15	Email	Correspondence regarding request for meeting with the Applicant and the Valuation Office Agency to discuss 'in principle' approaches to future compensation					

CA (Compulsory acquisition), CAR (Compulsory acquisition of rights over land and temporary possession), TP (Temporary possession)

CAS (Compulsory acquisition of subsoil), CASTPS (Compulsory acquisition of subsoil and temporary possession of land at the surface)

No.	Land interest name/organisation and land agent's name (if applicable)	Type of interest	Plot(s)	Land requirement	Status of negotiations with land interest			RR ref. no(s).	WR ref. no(s).
93 Cont'd			42-83	CA	2021-04-15	Email	Correspondence regarding Statement of Common Ground		
			42-84	CA	2021-04-19	Email	Correspondence regarding request for a meeting		
			42-86	CA	2021-04-26	Email	Correspondence regarding compensation		
			42-87	CA	2021-04-27	Email	Correspondence regarding survey licence		
			42-90	CA	2021-04-30	Email	Correspondence requesting information about the Project and survey works		
			42-91	CA	2021-05-04	Email	Correspondence requesting survey access		
			42-101	CA	2021-05-07	Email	Correspondence regarding survey works		
			42-102	CA	2021-05-12	Meeting	Discussion regarding groundwater modelling report, effect of Project on future water supply and mitigation		
			42-103	CA	2021-05-13	Email	Correspondence regarding request for a meeting		
			42-104	CA	2021-05-17	Email	Correspondence regarding survey payment		
			42-106	CA	2021-05-24	Meeting	Discussion regarding water resources and irrigation systems		
			42-108	CA	2021-06-14	Email	Correspondence regarding survey works		
			42-109	CA	2021-06-24	Email	Correspondence regarding compensation		
			42-110	CA	2021-06-28	Email	Correspondence regarding request for a meeting		
			42-111	CA	2021-07-02	Email	Correspondence requesting land access		
			42-115	CAR	2021-07-06	Letter	Voluntary land access notification sent		
			42-116	TP	2021-07-11	Letter	Section 172 notice issued		
			42-127	TP	2021-07-12	Meeting	Discussion regarding effect of Project on property and Section 172 notice		
			42-128	TP	2021-07-12	Email	Correspondence regarding survey works		
			42-129	CA	2021-07-13	Letter	Community Impacts consultation notification sent		
42-134	CAR	2021-07-14	Letter	Section 172 notice issued					
42-135	TP	2021-07-22	Letter	Community Impacts consultation notification sent					
42-139	CAR	2021-07-27	Phone Call	Conversation regarding Section 172 notice					

CA (Compulsory acquisition), CAR (Compulsory acquisition of rights over land and temporary possession), TP (Temporary possession)

CAS (Compulsory acquisition of subsoil), CASTPS (Compulsory acquisition of subsoil and temporary possession of land at the surface)

No.	Land interest name/organisation and land agent's name (if applicable)	Type of interest	Plot(s)	Land requirement	Status of negotiations with land interest			RR ref. no(s).	WR ref. no(s).
93 Cont'd			42-172	CAR	2021-08-23	Email	Correspondence from agent regarding disturbance costs		
			42-173	CAR	2021-09-16	Meeting	Discussion regarding effect of Project on property and potential mitigation		
			43-02	CAR	2021-10-28	Email	Correspondence arranging a meeting		
			43-03	CAR	2021-11-18	Meeting	Valuation Office Agency attendance at completion of legal transfer of property		
			43-04	CA	2021-12-08	Meeting	Discussion regarding effect of Project on property and potential mitigation		
			43-06	CA	2021-12-21	Email	Correspondence attaching minutes of a meeting		
			43-11	CA	2022-01-18	Meeting	Discussion regarding effect of Project on property		
			43-12	CA	2022-01-21	Letter	Voluntary land access notification sent		
			43-20	CA	2022-02-16	Email	Correspondence regarding amendment to Order Limits		
			43-40	TP	2022-02-21	Meeting	Discussion regarding survey works and survey payment		
			43-44	CA	2022-02-21	Email	Correspondence regarding survey works		
			43-46	TP	2022-02-22	Meeting	Discussion regarding effect of Project on property and mitigation		
			43-47	CAR	2022-02-23	Meeting	Discussion regarding effect of Project on water resources and irrigation systems		
			43-48	CA	2022-03-01	Email	Correspondence regarding survey payment		
			43-49	TP	2022-03-03	Email	Correspondence attaching draft minutes of a meeting		
			43-50	CA	2022-03-08	Email	Correspondence regarding Project design proposals		
			43-51	CA	2022-03-18	Email	Correspondence attaching draft minutes of a meeting and arranging a meeting		
			43-52	CA	2022-03-23	Email	Correspondence regarding survey report		
			43-56	CAR	2022-03-24	Email	Correspondence regarding survey works		
			43-57	CAR	2022-04-28	Email	Correspondence regarding title ownership		
43-97	CAR	2022-05-06	Email	Correspondence regarding survey payment					
43-98	TP	2022-05-11	Letter	Landowner engagement notification sent					

CA (Compulsory acquisition), CAR (Compulsory acquisition of rights over land and temporary possession), TP (Temporary possession)

CAS (Compulsory acquisition of subsoil), CASTPS (Compulsory acquisition of subsoil and temporary possession of land at the surface)

No.	Land interest name/organisation and land agent's name (if applicable)	Type of interest	Plot(s)	Land requirement	Status of negotiations with land interest			RR ref. no(s).	WR ref. no(s).
93 Cont'd			44-76	CA	2022-05-13	Letter	Local Refinement consultation notification sent		
			44-83	CA	2022-05-16	Email	Correspondence from Valuation Office Agency to the Applicant confirming final claim for disturbance compensation and agent's fees		
			44-85	TP	2022-05-24	Letter	Local Refinement consultation extension notification sent		
			44-87	TP	2022-06-16	Email	Correspondence regarding survey works		
			44-88	CAR	2022-06-22	Email	Correspondence regarding survey report		
			44-97	CA	2022-06-27	Email	Correspondence arranging a meeting		
					2022-07-08	Email	Correspondence regarding survey report		
			2022-08-18	Meeting	Discussion involving landowner, agent, water consultant and Environment Agency with Project agent and technical staff regarding Project impact on ground water resources, farm irrigation and possible mitigations (ongoing)				
			2022-08-22	Email	Correspondence requesting confirmation of land ownership regarding placement of flow monitoring gauge and preferred location for a rain gauge				
			2022-08-23	Meeting	Discussion with landowner and agent regarding placement of flow monitoring gauge and preferred location for a rain gauge				
			2022-08-26	Email	Correspondence attaching an electronic copy of Local Refinement consultation correspondence (Church Lane residents referencing relocation of M25 compound) to landowner and agent for information				
			2022-08-30	Email	Correspondence to agent accepting landowner time claim and requesting updated claim				
			2022-09-14	Email	Correspondence regarding mitigation for Project impacts on farm irrigation systems				
			2022-09-22	Email	Correspondence regarding mitigation for Project impacts on farm irrigation systems				
			2022-09-23	Email	Correspondence to agent and landowner attaching Thames Chase visitor survey report				
			2022-09-27	Email	Correspondence to agent regarding compensation payment for outstanding specialist professional fees incurred				
2022-09-28	Email	Further correspondence to agent regarding compensation payment for outstanding specialist professional fees incurred							

CA (Compulsory acquisition), CAR (Compulsory acquisition of rights over land and temporary possession), TP (Temporary possession)

CAS (Compulsory acquisition of subsoil), CASTPS (Compulsory acquisition of subsoil and temporary possession of land at the surface)

No.	Land interest name/organisation and land agent's name (if applicable)	Type of interest	Plot(s)	Land requirement	Status of negotiations with land interest		RR ref. no(s).	WR ref. no(s).	
93 Cont'd					2022-10-07	Email	Further correspondence to agent regarding compensation payment for outstanding specialist professional fees incurred		
					2022-10-24	Email	Water resources team sending proposed flow meter design and rain water gauge location for monitoring rainfall levels (re irrigation mitigation measures).		
					2022-10-26	Email	To agent and landowner chasing response to irrigation equipment proposals		
					2022-10-28	Email	To landowner and agent requesting further information on their photograph of a ditch		
					2022-10-28	Email	To agent and landowner, response to their approval of proposed irrigation equipment (rain gauge and flow meter)		
					2022-11-09	Email	To agent re drafting a statement of common ground/position statement.		
					2022-11-11	Email	To landowner and agent updating on installation of rainfall/irrigation monitoring equipment		
					2022-11-15	Email	To new agent (Ceres Rural) requesting catch-up meeting		
					2022-11-16	Email	To new agent sending recent consultation responses and issues tracker		
					2022-11-28	Email	Confirming receipt of photos from agent regarding irrigation reservoir levels		
					2022-11-29	Email	To agent informally advising of DCO formal acceptance		
					2022-12-01	Meeting	With re-appointed agent as general update on all aspects of the scheme and impacts on his client since last involved		
					2022-12-01	Email	Valuation Office Agency to agent sending through updated 2021 crop loss calculations		
					2022-12-01	Email	To re-appointed agent sending Thames Chase Replacement Open Space Survey report		
					2022-12-01	Email	To re-appointed agent sending consultation responses from previous 18 months		
					2022-12-01	Email	To agent sending regular compensation payments report		
					2022-12-02	Email	To agent sending DCO documentation relating to LTC commitment to Manor Farm water supply and provide irrigation		
					2022-12-05	Meeting	With re-appointed agent for comprehensive review of all issues and concerns (to inform Position Statement)		
					2022-12-07	Email	To agent sending DCO Briefing Guide		

CA (Compulsory acquisition), CAR (Compulsory acquisition of rights over land and temporary possession), TP (Temporary possession)

CAS (Compulsory acquisition of subsoil), CASTPS (Compulsory acquisition of subsoil and temporary possession of land at the surface)



No.	Land interest name/organisation and land agent's name (if applicable)	Type of interest	Plot(s)	Land requirement	Status of negotiations with land interest		RR ref. no(s).	WR ref. no(s).
93 Cont'd					2022-12-15	Email	To new agent (Ceres Rural) asking why we are still receiving queries from former agent (Strutt & Parker).	
					2022-12-15	Email	To agent and landowner sending pre and post condition photos of rainwater gauge installation	
					2022-12-19	Email	To agent giving prior notice on period for making relevant representations to register as an interested party	
					2022-12-23	Email	To agent regarding compensation claims for ad hoc consultants' fees and landowner time	
					2023-01-06	Email	To agent regarding compensation claims for ad hoc consultants' fees and landowner time	
					2023-01-08	Letter	Section 56 notification sent	
					2023-01-09	Email	To agent regarding compensation claims for 2021 crop loss, agent's fees and landowner time	
					2023-01-13	Email	To agent explaining Statement of Common Ground, REAC and SACR commitments as made within the draft DCO	
					2023-01-16	Email	To agent sending compensation payments report	
					2023-01-24	Email	To agent chasing copy invoice for his fees (regarding crop loss claim) so that compensation payments can be made	
					2023-02-06	Email	To agent forwarding January 2023 Compensation Payments Report	
					2023-02-08	Email	To agent requesting site meeting to look at farm irrigation and associated water supplies	
					2023-02-09	Email	To agent and landowner responding to queries regarding farm irrigation and water resources negotiations	
					2023-02-13	Email	To landowner's solicitor responding to query on potential draft legal agreements	
					2023-02-14	Email	To agent sending draft Statement of Common Ground	
					2023-02-15	Email	To agent querying Land Registry titles and ownership	
					2023-02-15	Email	To agent forwarding sales particulars for nearby farm and suggesting pre DCO agreement to help fund a potential bid	
					2023-02-16	Email	Further response to agent regarding possible early acquisition to help fund potential bid for nearby land	
					2023-02-23	Email	To solicitor regarding legal commitments agreement	
					2023-02-25	Email	From agent regarding possible early acquisition to help fund potential bid for nearby land	

CA (Compulsory acquisition), CAR (Compulsory acquisition of rights over land and temporary possession), TP (Temporary possession)

CAS (Compulsory acquisition of subsoil), CASTPS (Compulsory acquisition of subsoil and temporary possession of land at the surface)

No.	Land interest name/organisation and land agent's name (if applicable)	Type of interest	Plot(s)	Land requirement	Status of negotiations with land interest	RR ref. no(s).	WR ref. no(s).
93 Cont'd					2023-03-01 Email To agent requesting technical details regarding fishing lease arrangements 2023-03-01 Email To agent requesting meeting (chaser) 2023-03-17 Email To agent arranging meeting 2023-03-20 Meeting With agent to review relevant reps and update Statement of Common Ground 2023-03-27 Email To agent regarding site meeting 2023-03-29 Email To agent regarding site meeting 2023-04-12 Email To agent sending monthly compensation reports 2023-04-26 Meeting Site meeting with landowner and consultant to review irrigation and water reservoir issues 2023-05-12 Meeting With agent to update Statement of Common Ground 2023-05-15 Email To agent arranging update meeting 2023-05-25 Email To agent regarding meeting and Statement of Common Ground 2023-05-30 Meeting Face to face with landowner, agent and LTC Directors regarding relevant representations and Statement of Common Ground update 2023-05-30 Email To agent signposting drainage plans in DCO 2023-06-05 Email To agent sending minutes of meeting (30/06/23) 2023-06-05 Email To solicitor sending signposts in DCO documents 2023-06-13 Email To agent sending final minutes of meeting (30/06/23) 2023-06-13 Email To agent regarding voluntary agreement 2023-06-21 Email To agent regarding Commitments 2023-06-22 Email To agent confirming landowner SoCG Examination timetable 2023-06-23 Email To agent arranging update meeting 2023-06-25 Email To agent sending link to DCO Application document for replacement open space land		

CA (Compulsory acquisition), CAR (Compulsory acquisition of rights over land and temporary possession), TP (Temporary possession)

CAS (Compulsory acquisition of subsoil), CASTPS (Compulsory acquisition of subsoil and temporary possession of land at the surface)

No.	Land interest name/organisation and land agent's name (if applicable)	Type of interest	Plot(s)	Land requirement	Status of negotiations with land interest	RR ref. no(s).	WR ref. no(s).
93 Cont'd					2023-06-26 Email To agent sending draft SoCG for comment 2023-06-27 Email To agent approving fee time sheet 2023-06-30 Email To landowner and consultant sending technical note on hydrology 2023-07-03 Email To agent sending monthly compensation payments report 2023-07-04 Email To agent & solicitor regarding SoCG 2023-07-12 Meeting With agent to update SoCG 2023-07-17 Email To agent regarding third party business interests query 2023-07-21 Email To agent sending utility companies' standard easements 2023-07-26 Email To agent regarding water supply to reservoir 2023-08-02 Email To agent sending compensation payments report for July 2023 2023-08-04 Email To agent re irrigation and reservoir options report 2023-08-10 Email To agent highlighting new Stakeholder Actions and Commitment (SACR) entry (Ockendon Road closure) 2023-08-16 Meeting With agent to update Statement of Common Ground 2023-08-18 Email To agent sending draft Statement of Common Ground for approval 2023-08-22 Email To agent regarding Statement of Common Ground 2023-08-29 Email To agent regarding Statement of Common Ground 2023-08-31 Email To agent and solicitor regarding proposed legal side agreements 2023-09-01 Email To agent regarding compulsory Acquisition of new WCH Routes 2023-09-04 Phone Call To agent chasing responses to draft SoCG & side agreements 2023-09-07 Email Correspondence with agent regarding lack of responses to draft SoCG & side agreements 2023-09-08 Email To agent regarding draft Statement of Common Ground 2023-09-19 Email To agent regarding draft Statement of Common Ground		

CA (Compulsory acquisition), CAR (Compulsory acquisition of rights over land and temporary possession), TP (Temporary possession)

CAS (Compulsory acquisition of subsoil), CASTPS (Compulsory acquisition of subsoil and temporary possession of land at the surface)

No.	Land interest name/organisation and land agent's name (if applicable)	Type of interest	Plot(s)	Land requirement	Status of negotiations with land interest			RR ref. no(s).	WR ref. no(s).
93 Cont'd					2023-09-19	Email	To agent regarding voluntary agreement (WCH)		
					2023-09-20	Email	To agent regarding field access designs		
					2023-09-21	Email	To agent and solicitor regarding voluntary agreements and fees		
					2023-09-21	Meeting	With agent regarding field access designs		
					2023-09-22	Email	To agent and solicitor sending draft WCH agreement		
					2023-09-08	Email	To agent regarding voluntary agreements		
					2023-10-24	Email	To landowner's solicitor regarding Statement of Common Ground		
					2023-10-30	Email	To landowner's solicitor regarding Statement of Common Ground		
					2023-11-01	Email	To landowner's solicitor regarding voluntary agreements		
94	Apna Land Ltd	Cat 1 & 3	09-06	TP	2020-01-27	Letter	An invitation to negotiate and acquire land interests by voluntary agreement has been sent by letter. Supplementary consultation notification sent	N/A	N/A
					2020-07-13	Letter	Design Refinement consultation notification sent		
					2020-09-29	Letter	An invitation has been sent to negotiate and acquire land interests by voluntary agreement		
					2021-07-13	Letter	Community Impacts consultation notification sent		
					2021-10-26	Letter	An invitation has been sent to negotiate and acquire land interests by voluntary agreement		
					2022-05-13	Letter	Local Refinement consultation notification sent		
					2022-05-24	Letter	Local Refinement consultation extension notification sent		
					2023-01-08	Letter	Section 56 notification sent		
95	Apollo Plant Hire Limited	Cat 1 & 3	23-57	CAR	2019-08-15	Letter	An invitation to negotiate and acquire land interests by voluntary agreement has been sent by letter. 2019 Post-Statutory consultation notification sent	N/A	N/A
			23-66	CAR	2021-07-13	Letter	Community Impacts consultation notification sent		
			23-67	CAR	2021-10-26	Letter	An invitation has been sent to negotiate and acquire land interests by voluntary agreement		

CA (Compulsory acquisition), CAR (Compulsory acquisition of rights over land and temporary possession), TP (Temporary possession)

CAS (Compulsory acquisition of subsoil), CASTPS (Compulsory acquisition of subsoil and temporary possession of land at the surface)

No.	Land interest name/organisation and land agent's name (if applicable)	Type of interest	Plot(s)	Land requirement	Status of negotiations with land interest			RR ref. no(s).	WR ref. no(s).
95 Cont'd					2022-05-13	Letter	Local Refinement consultation notification sent		
					2022-05-24	Letter	Local Refinement consultation extension notification sent		
					2023-01-08	Letter	Section 56 notification sent		
96	Arif Ishtiaq Rana	Cat 1 & 3	09-38	TP	2023-05-02	Letter	An invitation to negotiate and acquire land interests by voluntary agreement has been sent by letter. Section 102a notification sent	N/A	N/A
					2023-06-28	Letter	An invitation has been sent to negotiate and acquire land interests by voluntary agreement		
97	Arkadiusz Mirosław Bielawa	Cat 1 & 3	28-57	CAR	2020-01-27	Letter	An invitation to negotiate and acquire land interests by voluntary agreement has been sent by letter. Supplementary consultation notification sent	N/A	N/A
					2020-07-13	Letter	Design Refinement consultation notification sent		
					2020-09-29	Letter	An invitation has been sent to negotiate and acquire land interests by voluntary agreement		
					2021-07-13	Letter	Community Impacts consultation notification sent		
					2021-10-26	Letter	An invitation has been sent to negotiate and acquire land interests by voluntary agreement		
					2022-05-13	Letter	Local Refinement consultation notification sent		
					2022-05-24	Letter	Local Refinement consultation extension notification sent		
					2023-01-08	Letter	Section 56 notification sent		
98	Arqiva Limited	Cat 2 & 3	01-01 01-02 01-03 01-04 01-08	CAR CA CAR CA CAR	2017-04-12 2017-04-27 2017-08-17 2017-10-31 2018-05-14	Letter Letter Letter Letter Letter	For further details on negotiation progress with Arqiva Limited, refer to 9.3 Status of Negotiations with Statutory Undertakers Preferred Route Announcement notification sent Survey access request sent Survey access request sent Order Limits update notification sent Land Interest Questionnaire sent	N/A	N/A

CA (Compulsory acquisition), CAR (Compulsory acquisition of rights over land and temporary possession), TP (Temporary possession)

CAS (Compulsory acquisition of subsoil), CASTPS (Compulsory acquisition of subsoil and temporary possession of land at the surface)

No.	Land interest name/organisation and land agent's name (if applicable)	Type of interest	Plot(s)	Land requirement	Status of negotiations with land interest			RR ref. no(s).	WR ref. no(s).
98 Cont'd			02-08	CAR	2018-08-20	Letter	Land Interest Questionnaire sent		
			02-11	CAR	2018-10-03	Letter	Land Interest Questionnaire response		
			02-12	CA	2018-11-13	Letter	Land Interest Questionnaire response		
					2018-12-10	Letter	Land Interest Questionnaire response		
					2019-06-04	Meeting	Initial meeting and Project introduction		
					2019-08-15	Letter	2019 Post-Statutory consultation notification sent		
					2019-09-09	Meeting	Discussion regarding progress meeting and Project update		
					2019-11-08	Letter	Land Interest Questionnaire sent		
					2020-01-27	Letter	Supplementary consultation notification sent		
					2020-02-03	Email	Correspondence regarding land referencing		
					2020-03-16	Letter	Land Interest Questionnaire sent		
					2020-07-13	Letter	Design Refinement consultation notification sent		
					2021-07-13	Letter	Community Impacts consultation notification sent		
					2022-04-05	Email	Correspondence regarding survey access request		
					2022-05-13	Letter	Local Refinement consultation notification sent		
					2022-05-24	Letter	Local Refinement consultation extension notification sent		
					2022-09-01	Letter	Landowner engagement notification sent		
					2023-01-08	Letter	Section 56 notification sent		
99	Arthur Henry Davis	Cat 1 & 3	25-66	CAR	2020-09-29	Letter	An invitation to negotiate and acquire land interests by voluntary agreement has been sent by letter.	N/A	N/A
			25-71	CAR	2020-11-06	Email	An invitation has been sent to negotiate and acquire land interests by voluntary agreement		
			25-75	CAR	2021-07-13	Letter	Correspondence regarding voluntary agreement		
			25-88	CAR	2021-10-26	Letter	Community Impacts consultation notification sent		
							An invitation has been sent to negotiate and acquire land interests by voluntary agreement		

CA (Compulsory acquisition), CAR (Compulsory acquisition of rights over land and temporary possession), TP (Temporary possession)

CAS (Compulsory acquisition of subsoil), CASTPS (Compulsory acquisition of subsoil and temporary possession of land at the surface)

No.	Land interest name/organisation and land agent's name (if applicable)	Type of interest	Plot(s)	Land requirement	Status of negotiations with land interest			RR ref. no(s).	WR ref. no(s).
99 Cont'd					2022-05-13	Letter	Local Refinement consultation notification sent		
					2022-05-24	Letter	Local Refinement consultation extension notification sent		
					2023-01-08	Letter	Section 56 notification sent		
100							In contact with landowner via agent who is aware of the Project and its effect on their property. Property is partially impacted and an opportunity to acquire has been discussed so the landowner is aware of options available. Non-intrusive surveys undertaken in 2018 and 2019 and intrusive ground investigations in May 2020 for which license consents were negotiated. Matters on-going.		
	Artur Radzimska	Cat 1 & 3	33-62	CA	2017-04-12	Letter	Preferred Route Announcement notification sent	N/A	N/A
	Bartosz Radzinski		33-63	CA	2017-08-07	Letter	Survey access request sent		
	Magdalena Edyta Radzimska		33-66	CAR	2017-08-17	Letter	Survey access request sent		
	Oliver Lukies - Strutt and Parker (as agent)		33-67	CAR	2017-10-31	Letter	Order Limits update notification sent		
			33-74	TP	2018-02-07	Letter	Correspondence with agent regarding instruction		
			33-75	TP	2018-03-16	Letter	Correspondence regarding survey consent form		
					2018-05-14	Letter	Land Interest Questionnaire sent		
					2018-10-09	Letter	Section 42 Statutory consultation notification sent		
					2019-02-12	Letter	Land Interest Questionnaire response		
					2019-05-16	Email	Correspondence regarding survey works		
					2019-08-14	Email	Correspondence regarding survey works		
					2020-01-27	Letter	Supplementary consultation notification sent		
					2020-02-28	Meeting	Discussion regarding update with agent focusing on survey works		
					2020-03-31	Meeting	Discussion regarding update with agent focusing on survey works		
					2020-04-20	Email	Correspondence regarding draft survey consent form		

CA (Compulsory acquisition), CAR (Compulsory acquisition of rights over land and temporary possession), TP (Temporary possession)

CAS (Compulsory acquisition of subsoil), CASTPS (Compulsory acquisition of subsoil and temporary possession of land at the surface)

No.	Land interest name/organisation and land agent's name (if applicable)	Type of interest	Plot(s)	Land requirement	Status of negotiations with land interest			RR ref. no(s).	WR ref. no(s).
100 Cont'd					2020-05-27	Letter	Survey consent form negotiated with agent, signed by landowner and returned by agent		
					2020-05-28	Email	Correspondence regarding survey licence		
					2020-07-13	Letter	Design Refinement consultation notification sent		
					2020-09-29	Letter	An invitation has been sent to negotiate and acquire land interests by voluntary agreement		
					2021-07-13	Letter	Community Impacts consultation notification sent		
					2021-10-26	Letter	An invitation has been sent to negotiate and acquire land interests by voluntary agreement		
					2022-05-13	Letter	Local Refinement consultation notification sent		
					2022-05-24	Letter	Local Refinement consultation extension notification sent		
					2023-01-08	Letter	Section 56 notification sent		
101	Audrey Mary Page	Cat 1 & 3	05-09	CAR	2020-01-27	Letter	An invitation to negotiate and acquire land interests by voluntary agreement has been sent by letter. Supplementary consultation notification sent	N/A	N/A
					2020-07-13	Letter	Design Refinement consultation notification sent		
					2020-09-29	Letter	An invitation has been sent to negotiate and acquire land interests by voluntary agreement		
					2020-11-17	Email	Correspondence regarding voluntary agreement		
					2021-07-13	Letter	Community Impacts consultation notification sent		
					2021-10-26	Letter	An invitation has been sent to negotiate and acquire land interests by voluntary agreement		
					2022-05-13	Letter	Local Refinement consultation notification sent		
					2022-05-24	Letter	Local Refinement consultation extension notification sent		
					2023-01-08	Letter	Section 56 notification sent		
102	Audrey Robina Crick	Cat 1 & 3	31-20	CAR	2020-07-13	Letter	An invitation to negotiate and acquire land interests by voluntary agreement has been sent by letter. Design Refinement consultation notification sent	N/A	N/A
					2020-09-29	Letter	An invitation has been sent to negotiate and acquire land interests by voluntary agreement		

CA (Compulsory acquisition), CAR (Compulsory acquisition of rights over land and temporary possession), TP (Temporary possession)  
 CAS (Compulsory acquisition of subsoil), CASTPS (Compulsory acquisition of subsoil and temporary possession of land at the surface)



No.	Land interest name/organisation and land agent's name (if applicable)	Type of interest	Plot(s)	Land requirement	Status of negotiations with land interest			RR ref. no(s).	WR ref. no(s).
102 Cont'd					2021-07-13	Letter	Community Impacts consultation notification sent		
					2021-10-26	Letter	An invitation has been sent to negotiate and acquire land interests by voluntary agreement		
					2022-05-13	Letter	Local Refinement consultation notification sent		
					2022-05-24	Letter	Local Refinement consultation extension notification sent		
					2023-01-08	Letter	Section 56 notification sent		
103	Audrey Ruth Lamb	Cat 1 & 3	30-49	TP	2020-07-13	Letter	An invitation to negotiate and acquire land interests by voluntary agreement has been sent by letter. Design Refinement consultation notification sent	N/A	N/A
					2020-09-29	Letter	An invitation has been sent to negotiate and acquire land interests by voluntary agreement		
					2021-07-13	Letter	Community Impacts consultation notification sent		
					2021-10-26	Letter	An invitation has been sent to negotiate and acquire land interests by voluntary agreement		
					2022-05-13	Letter	Local Refinement consultation notification sent		
					2022-05-24	Letter	Local Refinement consultation extension notification sent		
					2023-01-08	Letter	Section 56 notification sent		
104	AutumnWindow Limited AutumnWindow No.2 Limited	Cat 1, 2 & 3	04-135	CA			Notification of the Project and confirmation of assets has taken place. The draft Development Consent Order contains Protective Provisions for the benefit of statutory undertakers and prohibits compulsory acquisition of any of their apparatus without consent. Further negotiations will be progressed up to and during examination.		
					2017-04-12	Letter	Preferred Route Announcement notification sent	N/A	N/A
					2017-08-17	Letter	Survey access request sent		
					2017-09-05	Letter	Survey access request sent		
					2017-10-31	Letter	Order Limits update notification sent		
					2017-11-01	Letter	Development boundary update sent		
					2018-05-14	Letter	Land Interest Questionnaire sent		

CA (Compulsory acquisition), CAR (Compulsory acquisition of rights over land and temporary possession), TP (Temporary possession)

CAS (Compulsory acquisition of subsoil), CASTPS (Compulsory acquisition of subsoil and temporary possession of land at the surface)

No.	Land interest name/organisation and land agent's name (if applicable)	Type of interest	Plot(s)	Land requirement	Status of negotiations with land interest			RR ref. no(s).	WR ref. no(s).
104 Cont'd					2018-08-20	Letter	Land Interest Questionnaire sent		
					2018-10-09	Letter	Section 42 Statutory consultation notification sent		
					2019-01-24	Letter	Land Interest Questionnaire response		
					2019-08-15	Letter	2019 Post-Statutory consultation notification sent		
					2019-09-05	Email	Correspondence regarding land referencing		
					2020-01-27	Letter	Supplementary consultation notification sent		
					2020-07-13	Letter	Design Refinement consultation notification sent		
					2020-09-29	Letter	An invitation has been sent to negotiate and acquire land interests by voluntary agreement		
					2021-07-14	Letter	Community Impacts consultation notification sent		
					2021-10-26	Letter	An invitation has been sent to negotiate and acquire land interests by voluntary agreement		
					2022-05-12	Letter	Local Refinement consultation notification sent		
					2022-05-12	Letter	Landowner engagement notification sent		
					2022-05-24	Letter	Local Refinement consultation extension notification sent		
					2022-09-01	Letter	Landowner engagement notification sent		
					2023-01-08	Letter	Section 56 notification sent		
105	Avis House (Nominees) Limited	Cat 1 & 3	24-83	CAR	2017-10-31	Letter	An invitation to negotiate and acquire land interests by voluntary agreement has been sent by letter. Order Limits update notification sent	RR-0082	N/A
			24-92	CAR	2018-08-20	Letter	Land Interest Questionnaire sent		
			24-93	CAR	2018-10-09	Letter	Section 42 Statutory consultation notification sent		
			27-69	CAR	2018-10-23	Letter	Land Interest Questionnaire response		
					2018-11-08	Phone Call	Conversation regarding unregistered land and utility works		
					2019-08-15	Letter	2019 Post-Statutory consultation notification sent		
					2020-01-27	Letter	Supplementary consultation notification sent		

CA (Compulsory acquisition), CAR (Compulsory acquisition of rights over land and temporary possession), TP (Temporary possession)

CAS (Compulsory acquisition of subsoil), CASTPS (Compulsory acquisition of subsoil and temporary possession of land at the surface)

No.	Land interest name/organisation and land agent's name (if applicable)	Type of interest	Plot(s)	Land requirement	Status of negotiations with land interest			RR ref. no(s).	WR ref. no(s).
105 Cont'd					2020-07-13	Letter	Design Refinement consultation notification sent		
					2020-09-29	Letter	An invitation has been sent to negotiate and acquire land interests by voluntary agreement		
					2020-11-10	Email	Correspondence regarding the Project's general arrangements		
					2021-04-15	Email	Correspondence regarding pre-enabling works		
					2021-07-13	Letter	Community Impacts consultation notification sent		
					2021-10-26	Letter	An invitation has been sent to negotiate and acquire land interests by voluntary agreement		
					2022-05-13	Letter	Local Refinement consultation notification sent		
					2022-05-24	Letter	Local Refinement consultation extension notification sent		
					2023-01-08	Letter	Section 56 notification sent		
106	B C Norton	Cat 1 & 3	33-97 33-111	CA CA	2023-05-02	Letter	Property bought under the blight provisions by the Applicant. The occupier is a tenant of the Applicant occupying by way of an Assured Shorthold Tenancy. Possession will be sought under the AST first. Section 102a notification sent	N/A	N/A
107	Balfour Beatty Civil Engineering Limited	Cat 1, 2 & 3	39-01 39-02 39-03 39-04 39-05 39-06	TP TP CA CAR TP CAR	2017-04-12	Letter	Engagement has been ongoing since 2018. Notification of the Project and confirmation of assets has taken place. The Protective Provisions are being concluded and further negotiations including land will be progressed up to and during examination. Preferred Route Announcement notification sent	N/A	N/A
					2018-06-25	Letter	Land Interest Questionnaire sent		
					2018-08-08	Letter	Land Interest Questionnaire response		
					2018-10-09	Letter	Section 42 Statutory consultation notification sent		
					2019-08-15	Letter	2019 Post-Statutory consultation notification sent		
					2020-01-27	Letter	Supplementary consultation notification sent		

CA (Compulsory acquisition), CAR (Compulsory acquisition of rights over land and temporary possession), TP (Temporary possession)

CAS (Compulsory acquisition of subsoil), CASTPS (Compulsory acquisition of subsoil and temporary possession of land at the surface)

No.	Land interest name/organisation and land agent's name (if applicable)	Type of interest	Plot(s)	Land requirement	Status of negotiations with land interest			RR ref. no(s).	WR ref. no(s).
107 Cont'd			39-13	CAR	2020-03-16	Letter	Land Interest Questionnaire sent		
			39-14	TP	2020-07-13	Letter	Design Refinement consultation notification sent		
			39-17	CAR	2021-07-13	Letter	Community Impacts consultation notification sent		
			40-14	CA	2023-01-08	Letter	Section 56 notification sent		
			40-17	CA					
			40-18	CA					
			40-21	TP					
			40-22	CAR					
			40-23	CA					
			42-67	CA					
			42-70	CA					
			42-76	CA					
			42-80	CA					
			42-83	CA					
			42-84	CA					
			42-86	CA					
			42-103	CA					
			42-104	CA					
			42-127	TP					
			42-128	TP					
43-26	CA								
43-29	CA								
43-34	CA								

CA (Compulsory acquisition), CAR (Compulsory acquisition of rights over land and temporary possession), TP (Temporary possession)  
 CAS (Compulsory acquisition of subsoil), CASTPS (Compulsory acquisition of subsoil and temporary possession of land at the surface)

No.	Land interest name/organisation and land agent's name (if applicable)	Type of interest	Plot(s)	Land requirement	Status of negotiations with land interest			RR ref. no(s).	WR ref. no(s).
107 Cont'd			44-48	CA					
			46-22	CA					
108	Barbara Ann Leland	Cat 1, 2 & 3	23-89	CA	2017-10-31	Letter	In contact with landowner via agent who is aware of the Project and its effect on their property. Opportunity to acquire has been discussed and attempts to progress will continue. Order Limits update notification sent	RR-0279,RR-0640,RR-0674,RR-0952	REP1-354
	C & M Ockendon		23-90	CAR	2018-05-14	Letter	Land Interest Questionnaire sent		
	Carolyne Frances Ockendon		23-105	CAR	2018-08-20	Letter	Land Interest Questionnaire sent		
	E.W.Ballard Holdings Limited		23-109	CAR	2018-09-10	Letter	Land Interest Questionnaire sent		
	James Frederick Ockendon		23-119	TP	2018-09-27	Letter	Land Interest Questionnaire response		
	Margaret Ockendon		23-125	CAR	2018-10-09	Letter	Land Interest Questionnaire sent		
	Mark Albert Evans		23-132	CAR	2018-10-09	Letter	Section 42 Statutory consultation notification sent		
	Matthew William Ockendon		23-136	CAR	2018-11-22	Meeting	Discussion regarding design development and land ownership structure		
	Nicholas William Phillips		23-139	CAR	2019-02-08	Letter	Land Interest Questionnaire reminder sent		
	Robin Charles Ockendon		23-177	CAR	2019-03-15	Letter	Land Interest Questionnaire response		
	Rosemary Frances Ockendon-Day		23-180	TP	2019-08-15	Letter	2019 Post-Statutory consultation notification sent		
	Sally Trussler		24-86	CA	2019-09-05	Email	Correspondence regarding survey licence		
	Sarah Jane Lafferty		24-87	CA	2019-10-15	Letter	Land Interest Questionnaire response		
	the late Martin Anthony Ockendon		24-89	CA	2020-01-27	Letter	Supplementary consultation notification sent		
	William David Ockendon		24-91	CAR	2020-03-04	Email	Correspondence attaching electronic copy of land use plans as requested		
	Mike Holland - Holland Land & Property LTD (as agent)		24-94	CA	2020-03-16	Letter	Land Interest Questionnaire sent		
			24-95	CAR	2020-06-08	Meeting	Discussion regarding progress of possible option agreement		

CA (Compulsory acquisition), CAR (Compulsory acquisition of rights over land and temporary possession), TP (Temporary possession)  
CAS (Compulsory acquisition of subsoil), CASTPS (Compulsory acquisition of subsoil and temporary possession of land at the surface)

No.	Land interest name/organisation and land agent's name (if applicable)	Type of interest	Plot(s)	Land requirement	Status of negotiations with land interest			RR ref. no(s).	WR ref. no(s).
108 Cont'd			24-96	CAR	2020-07-13	Letter	Design Refinement consultation notification sent		
			24-97	CA	2020-07-30	Meeting	Discussion regarding progress of possible option agreement		
			24-100	CAR	2020-08-10	Email	Correspondence regarding survey licence		
			24-102	CA	2020-09-21	Meeting	Discussion regarding progress of possible option agreement		
			24-103	CAR	2020-09-29	Letter	An invitation has been sent to negotiate and acquire land interests by voluntary agreement		
			24-105	CAR	2020-10-13	Email	Correspondence regarding survey payment		
			24-106	CA	2021-01-11	Letter	Land Interest Questionnaire sent		
			24-107	CA	2021-01-19	Letter	Land Interest Questionnaire sent		
			24-108	CA	2021-07-13	Letter	Community Impacts consultation notification sent		
			24-109	CAR	2021-07-29	Letter	Community Impacts consultation notification sent		
			24-110	CA	2021-09-13	Email	Correspondence regarding survey payment		
			24-113	CAR	2021-10-26	Letter	An invitation has been sent to negotiate and acquire land interests by voluntary agreement		
			24-114	CA	2021-12-13	Letter	Landowner engagement notification sent		
			24-115	CA	2022-02-23	Email	Correspondence regarding survey access request		
			24-117	CA	2022-05-09	Email	Correspondence regarding survey access request		
			24-118	CA	2022-05-13	Letter	Local Refinement consultation notification sent		
			24-119	CA	2022-05-19	Email	Correspondence regarding survey access request		
			24-122	CA	2022-05-24	Letter	Local Refinement consultation extension notification sent		
			24-125	TP	2022-06-21	Email	Correspondence regarding survey access request		
			24-126	CAR	2022-11-29	Email	To agent informally advising of DCO formal acceptance		
24-128	TP	2022-12-07	Email	To agent sending DCO Briefing Guide					
24-129	CAR	2022-12-19	Email	To agent giving prior notice on period for making relevant representations to register as an interested party					
24-130	CAR	2023-01-08	Letter	Section 56 notification sent					

CA (Compulsory acquisition), CAR (Compulsory acquisition of rights over land and temporary possession), TP (Temporary possession)

CAS (Compulsory acquisition of subsoil), CASTPS (Compulsory acquisition of subsoil and temporary possession of land at the surface)

No.	Land interest name/organisation and land agent's name (if applicable)	Type of interest	Plot(s)	Land requirement	Status of negotiations with land interest			RR ref. no(s).	WR ref. no(s).
108 Cont'd			24-132	CA	2023-05-15	Letter	To agent regarding Minor Refinements Consultation		
			24-134	CA	2023-05-15	Letter	Minor refinement consultation notification sent		
			24-135	CA	2023-07-04	Letter	Notification requesting consent in respect of Compulsory Acquisition regulations sent		
			24-136	CAR					
			24-137	CA					
			24-138	CA					
			24-139	TP					
			24-140	CA					
			24-141	CA					
			24-146	CA					
			24-149	CA					
			24-153	CAR					
			24-160	CAR					
			24-180	TP					
			24-182	CA					
			24-185	CA					
			24-191	CAR					
			24-192	CAR					
			24-194	TP					
			24-196	TP					
24-197	TP								
24-198	TP								
24-199	TP								

CA (Compulsory acquisition), CAR (Compulsory acquisition of rights over land and temporary possession), TP (Temporary possession)  
 CAS (Compulsory acquisition of subsoil), CASTPS (Compulsory acquisition of subsoil and temporary possession of land at the surface)

No.	Land interest name/organisation and land agent's name (if applicable)	Type of interest	Plot(s)	Land requirement	Status of negotiations with land interest			RR ref. no(s).	WR ref. no(s).
108 Cont'd			27-75 27-78	CAR CAR					
109	Barbara Ann Pridmore	Cat 1 & 3	12-31	TP	2020-01-27	Letter	An invitation to negotiate and acquire land interests by voluntary agreement has been sent by letter. Supplementary consultation notification sent	N/A	N/A
					2020-07-13	Letter	Design Refinement consultation notification sent		
					2020-09-29	Letter	An invitation has been sent to negotiate and acquire land interests by voluntary agreement		
					2021-07-13	Letter	Community Impacts consultation notification sent		
					2021-10-26	Letter	An invitation has been sent to negotiate and acquire land interests by voluntary agreement		
					2022-05-13	Letter	Local Refinement consultation notification sent		
					2022-05-24	Letter	Local Refinement consultation extension notification sent		
					2023-01-08	Letter	Section 56 notification sent		
110	Barclays Bank UK PLC	Cat 1, 2 & 3	03-04 04-257 13-10 13-11 13-20 13-41 13-42 13-43 13-50	TP TP CA TP CAR CASTPS CAR CA CASTPS	2018-09-10 2018-09-12 2018-10-09 2018-10-10 2018-10-25 2018-10-26 2018-11-01 2018-11-06 2019-08-15	Email Email Letter Email Email Email Email Email Letter	The Applicant has written to the landowner who is aware of the Project proposals and subsoil interest up to the half-width of the highway. Correspondence regarding Land Interest Questionnaire Correspondence regarding Land Interest Questionnaire Section 42 Statutory Consultation notification sent Correspondence regarding Land Interest Questionnaire response Correspondence regarding Land Interest Questionnaire response Correspondence regarding Land Interest Questionnaire response Correspondence regarding Land Interest Questionnaire response Correspondence regarding Land Interest Questionnaire response 2019 Post-Statutory consultation notification sent	N/A	N/A

CA (Compulsory acquisition), CAR (Compulsory acquisition of rights over land and temporary possession), TP (Temporary possession)  
CAS (Compulsory acquisition of subsoil), CASTPS (Compulsory acquisition of subsoil and temporary possession of land at the surface)



No.	Land interest name/organisation and land agent's name (if applicable)	Type of interest	Plot(s)	Land requirement	Status of negotiations with land interest			RR ref. no(s).	WR ref. no(s).
110 Cont'd			13-53	TP	2020-01-27	Letter	Supplementary consultation notification sent		
			25-33	CAR	2020-02-21	Letter	Correspondence regarding Supplementary consultation		
			29-254	CA	2020-03-03	Letter	Correspondence regarding Supplementary consultation		
			41-04	CAR	2020-07-13	Letter	Design Refinement consultation notification sent		
					2021-07-13	Letter	Community Impacts consultation notification sent		
					2022-05-13	Letter	Local Refinement consultation notification sent		
					2022-05-24	Letter	Local Refinement consultation extension notification sent		
					2023-01-08	Letter	Section 56 notification sent		
111	Barking Power Limited Graeme Lawes - Deloitte LLP (as agent)	Cat 1, 2 & 3	30-07	CAR	2017-10-26	Meeting	Discussion regarding sale of property	RR-0085	N/A
			34-01	CAR	2017-10-31	Letter	Order Limits update notification sent		
			34-03	CAR	2018-08-20	Letter	Land Interest Questionnaire sent		
			34-04	TP	2018-09-10	Letter	Land Interest Questionnaire response		
			34-05	CAR	2018-10-09	Letter	Section 42 Statutory consultation notification sent		
			34-06	CAR	2019-03-06	Meeting	Discussion regarding Project overview and landowner structure		
			35-01	CAR	2019-08-14	Email	Correspondence arranging a meeting		
			35-02	CAR	2019-08-15	Letter	2019 Post-Statutory consultation notification sent		
			35-05	CAR	2020-01-27	Letter	Supplementary consultation notification sent		
			35-09	CAR	2020-07-13	Letter	Design Refinement consultation notification sent		
			35-12	CA	2022-05-11	Letter	Landowner engagement notification sent		

CA (Compulsory acquisition), CAR (Compulsory acquisition of rights over land and temporary possession), TP (Temporary possession)

CAS (Compulsory acquisition of subsoil), CASTPS (Compulsory acquisition of subsoil and temporary possession of land at the surface)

No.	Land interest name/organisation and land agent's name (if applicable)	Type of interest	Plot(s)	Land requirement	Status of negotiations with land interest			RR ref. no(s).	WR ref. no(s).
111 Cont'd			35-18	CA	2022-05-13	Letter	Local Refinement consultation notification sent		
			35-19	CAR	2023-01-08	Letter	Section 56 notification sent		
			36-02	CAR	2023-07-17	Letter	Landowner consultation notification sent		
			36-04	TP	2023-07-17	Letter	Notification requesting consent in respect of Compulsory Acquisition regulations sent		
			36-05	CAR					
			36-06	CAR					
			37-04	CA					
			37-05	CAR					
			38-01	CAR					
			38-02	TP					
			38-04	CA					
			38-05	CA					
			38-06	CA					
			38-07	CA					
			38-08	CA					
			38-09	TP					
			38-10	TP					
			38-11	CA					
			38-12	CA					
			38-13	CAR					
38-14	CAR								
38-15	CAR								
38-16	TP								

CA (Compulsory acquisition), CAR (Compulsory acquisition of rights over land and temporary possession), TP (Temporary possession)  
 CAS (Compulsory acquisition of subsoil), CASTPS (Compulsory acquisition of subsoil and temporary possession of land at the surface)

No.	Land interest name/organisation and land agent's name (if applicable)	Type of interest	Plot(s)	Land requirement	Status of negotiations with land interest	RR ref. no(s).	WR ref. no(s).
111 Cont'd			38-17	CA			
			38-18	TP			
			38-19	TP			
			38-20	CAR			
			38-21	CA			
			38-22	CAR			
			38-23	TP			
			38-24	CAR			
			38-26	CA			
			38-27	CA			
			38-29	TP			
			38-31	CAR			
			38-32	CAR			
			38-34	CAR			
			38-35	CAR			
			38-36	TP			
			38-37	TP			
			38-38	CAR			
			38-39	TP			
			38-40	CAR			
			38-41	CAR			
			38-42	CAR			
			38-43	CAR			

CA (Compulsory acquisition), CAR (Compulsory acquisition of rights over land and temporary possession), TP (Temporary possession)  
 CAS (Compulsory acquisition of subsoil), CASTPS (Compulsory acquisition of subsoil and temporary possession of land at the surface)

No.	Land interest name/organisation and land agent's name (if applicable)	Type of interest	Plot(s)	Land requirement	Status of negotiations with land interest	RR ref. no(s).	WR ref. no(s).
111 Cont'd			38-44	CAR			
			38-47	CAR			
			38-50	CA			
			38-51	CAR			
			38-61	CAR			
			38-62	CA			
			38-63	CA			
			38-64	CAR			
			39-02	TP			
			39-03	CA			
			39-07	CA			
			39-08	TP			
			39-10	CA			
			39-11	CA			
			39-22	TP			
			39-23	CAR			
			39-24	CA			
			39-25	TP			
			39-26	TP			
			39-27	CAR			
			39-30	CAR			
			39-46	TP			
			39-47	CA			

CA (Compulsory acquisition), CAR (Compulsory acquisition of rights over land and temporary possession), TP (Temporary possession)  
 CAS (Compulsory acquisition of subsoil), CASTPS (Compulsory acquisition of subsoil and temporary possession of land at the surface)

No.	Land interest name/organisation and land agent's name (if applicable)	Type of interest	Plot(s)	Land requirement	Status of negotiations with land interest	RR ref. no(s).	WR ref. no(s).
111 Cont'd			39-60	CA			
			39-62	CA			
			39-67	CAR			
			39-68	TP			
			39-73	CA			
			39-77	TP			
			39-78	CAR			
			39-79	CA			
			39-81	TP			
			39-83	CAR			
			39-84	TP			
			40-09	CA			
			40-20	CA			
			40-21	TP			
			40-22	CAR			
			40-23	CA			
			41-02	CAR			
			41-10	CAR			
			41-11	CAR			
			41-21	CA			
			41-24	CAR			
			41-38	CAR			
			41-39	TP			

CA (Compulsory acquisition), CAR (Compulsory acquisition of rights over land and temporary possession), TP (Temporary possession)  
CAS (Compulsory acquisition of subsoil), CASTPS (Compulsory acquisition of subsoil and temporary possession of land at the surface)

No.	Land interest name/organisation and land agent's name (if applicable)	Type of interest	Plot(s)	Land requirement	Status of negotiations with land interest			RR ref. no(s).	WR ref. no(s).
111 Cont'd			41-40 41-43 41-44 41-45 41-50 42-75 42-87 42-104 42-127	CAR CAR CAR TP TP TP CA CA TP					
112	Barry Ian Bird	Cat 1 & 3	30-48	TP	2020-07-13	Letter	An invitation to negotiate and acquire land interests by voluntary agreement has been sent by letter. Design Refinement consultation notification sent	N/A	N/A
					2020-09-29	Letter	An invitation has been sent to negotiate and acquire land interests by voluntary agreement		
					2021-07-13	Letter	Community Impacts consultation notification sent		
					2021-10-26	Letter	An invitation has been sent to negotiate and acquire land interests by voluntary agreement		
					2022-05-13	Letter	Local Refinement consultation notification sent		
					2022-05-24	Letter	Local Refinement consultation extension notification sent		
					2023-01-08	Letter	Section 56 notification sent		
113	Basil Douglas Holgate	Cat 1 & 3	09-08	TP	2020-01-27	Letter	An invitation to negotiate and acquire land interests by voluntary agreement has been sent by letter. Supplementary consultation notification sent	N/A	N/A
					2020-07-13	Letter	Design Refinement consultation notification sent		
					2020-09-29	Letter	An invitation has been sent to negotiate and acquire land interests by voluntary agreement		
					2021-07-13	Letter	Community Impacts consultation notification sent		

CA (Compulsory acquisition), CAR (Compulsory acquisition of rights over land and temporary possession), TP (Temporary possession)

CAS (Compulsory acquisition of subsoil), CASTPS (Compulsory acquisition of subsoil and temporary possession of land at the surface)

No.	Land interest name/organisation and land agent's name (if applicable)	Type of interest	Plot(s)	Land requirement	Status of negotiations with land interest			RR ref. no(s).	WR ref. no(s).
113 Cont'd					2021-10-26	Letter	An invitation has been sent to negotiate and acquire land interests by voluntary agreement		
					2022-05-13	Letter	Local Refinement consultation notification sent		
					2022-05-24	Letter	Local Refinement consultation extension notification sent		
					2023-01-08	Letter	Section 56 notification sent		
114	Bayleigh Mae Wakefield	Cat 1 & 3	30-33	TP	2020-07-13	Letter	An invitation to negotiate and acquire land interests by voluntary agreement has been sent by letter. Design Refinement consultation notification sent	N/A	N/A
					2020-09-29	Letter	An invitation has been sent to negotiate and acquire land interests by voluntary agreement		
					2021-07-13	Letter	Community Impacts consultation notification sent		
					2021-10-26	Letter	An invitation has been sent to negotiate and acquire land interests by voluntary agreement		
					2022-05-13	Letter	Local Refinement consultation notification sent		
					2022-05-24	Letter	Local Refinement consultation extension notification sent		
					2023-01-08	Letter	Section 56 notification sent		
115	Beatrice Fofa Dankwa	Cat 1 & 3	43-63	TP	2022-08-18	Letter	An invitation has been sent to negotiate and acquire land interests by voluntary agreement. Local Refinement Consultation notification sent	N/A	N/A
					2022-09-07	Letter	An invitation has been sent to negotiate and acquire land interests by voluntary agreement		
					2023-01-08	Letter	Section 56 notification sent		
116	Beatrice Oluwayemisi Ayantunde	Cat 1 & 3	26-44	CAR	2020-01-27	Letter	An invitation to negotiate and acquire land interests by voluntary agreement has been sent by letter. Supplementary consultation notification sent	N/A	N/A
					2020-07-13	Letter	Design Refinement consultation notification sent		
					2020-09-29	Letter	An invitation has been sent to negotiate and acquire land interests by voluntary agreement		
					2021-07-13	Letter	Community Impacts consultation notification sent		

CA (Compulsory acquisition), CAR (Compulsory acquisition of rights over land and temporary possession), TP (Temporary possession)

CAS (Compulsory acquisition of subsoil), CASTPS (Compulsory acquisition of subsoil and temporary possession of land at the surface)

No.	Land interest name/organisation and land agent's name (if applicable)	Type of interest	Plot(s)	Land requirement	Status of negotiations with land interest			RR ref. no(s).	WR ref. no(s).
116 Cont'd					2021-10-26	Letter	An invitation has been sent to negotiate and acquire land interests by voluntary agreement		
					2022-05-13	Letter	Local Refinement consultation notification sent		
					2022-05-24	Letter	Local Refinement consultation extension notification sent		
					2023-01-08	Letter	Section 56 notification sent		
117	Beazer Homes Limited	Cat 1 & 3	29-01	CA	2017-04-12	Letter	An invitation to negotiate and acquire land interests by voluntary agreement has been sent by letter. Preferred Route Announcement notification sent	RR-0835	N/A
			29-05	TP	2017-08-17	Letter	Survey access request sent		
			29-07	CA	2017-10-31	Letter	Order Limits update notification sent		
			29-08	CA	2018-06-25	Letter	Land Interest Questionnaire sent		
			29-10	CAR	2018-07-03	Letter	Land Interest Questionnaire response		
			29-12	CA	2018-08-20	Letter	Land Interest Questionnaire sent		
			29-13	CAR	2018-09-21	Letter	Land Interest Questionnaire response		
			29-14	CA	2018-10-09	Letter	Section 42 Statutory consultation notification sent		
			29-16	CA	2019-08-15	Letter	2019 Post-Statutory consultation notification sent		
			30-74	CAR	2020-01-27	Letter	Supplementary consultation notification sent		
			33-02	CAR	2020-07-13	Letter	Design Refinement consultation notification sent		
			33-13	CA	2020-09-29	Letter	An invitation has been sent to negotiate and acquire land interests by voluntary agreement		
			33-14	CA	2020-11-05	Email	Correspondence regarding voluntary agreement		
			34-40	CAR	2021-07-13	Letter	Community Impacts consultation notification sent		
			34-44	CAR	2021-10-26	Letter	An invitation has been sent to negotiate and acquire land interests by voluntary agreement		
			45-03	TP	2022-05-13	Letter	Local Refinement consultation notification sent		
			45-04	TP	2022-05-24	Letter	Local Refinement consultation extension notification sent		
			45-08	TP	2022-09-01	Letter	Landowner engagement notification sent		

CA (Compulsory acquisition), CAR (Compulsory acquisition of rights over land and temporary possession), TP (Temporary possession)

CAS (Compulsory acquisition of subsoil), CASTPS (Compulsory acquisition of subsoil and temporary possession of land at the surface)



No.	Land interest name/organisation and land agent's name (if applicable)	Type of interest	Plot(s)	Land requirement	Status of negotiations with land interest			RR ref. no(s).	WR ref. no(s).
117 Cont'd			45-10	CAR	2023-01-08	Letter	Section 56 notification sent		
			45-13	CA	2023-08-21	Email	Regarding relevant representation		
			45-15	TP	2023-09-28	Email	Regarding relevant representation and arranging a meeting		
			45-18	TP	2023-10-27	Meeting	To discuss project proposals		
			45-25	CAR	2023-10-27	Meeting	Meeting to discuss project proposals.		
			45-26	CAR					
			45-27	CA					
118	Bellway Homes Limited	Cat 1, 2 & 3	14-01	TP	2017-10-31	Letter	The Applicant is progressing discussions with Bellway to resolve outstanding queries. Order Limits update notification sent	RR-0094	REP1-415
			14-02	TP	2018-02-27	Meeting	Discussion regarding Project update, progress on housing proposals and Project design		
			14-04	CAS	2018-08-20	Letter	Land Interest Questionnaire sent		
			15-08	TP	2018-10-09	Letter	Section 42 Statutory consultation notification sent		
			39-01	TP	2019-08-15	Letter	2019 Post-Statutory consultation notification sent		
			39-02	TP	2020-01-27	Letter	Supplementary consultation notification sent		
			39-03	CA	2020-06-23	Email	Correspondence regarding Non-Disclosure Agreement		
			39-04	CAR	2020-07-13	Letter	Design Refinement consultation notification sent		
			39-05	TP	2020-09-29	Letter	An invitation has been sent to negotiate and acquire land interests by voluntary agreement		
			39-06	CAR	2020-10-21	Meeting	Discussion regarding Project update and effect of Project on property		
			39-07	CA	2020-11-02	Email	Correspondence attaching minutes of a meeting		
			39-08	TP	2021-01-18	Email	Correspondence regarding compensation		
			39-09	CA	2021-04-27	Meeting	Discussion regarding effect of Project on development proposals and potential mitigation		
			39-10	CA	2021-07-13	Letter	Community Impacts consultation notification sent		

CA (Compulsory acquisition), CAR (Compulsory acquisition of rights over land and temporary possession), TP (Temporary possession)

CAS (Compulsory acquisition of subsoil), CASTPS (Compulsory acquisition of subsoil and temporary possession of land at the surface)

No.	Land interest name/organisation and land agent's name (if applicable)	Type of interest	Plot(s)	Land requirement	Status of negotiations with land interest			RR ref. no(s).	WR ref. no(s).
118 Cont'd			39-11	CA	2021-10-26	Letter	An invitation has been sent to negotiate and acquire land interests by voluntary agreement		
			39-13	CAR	2022-05-11	Letter	Landowner engagement notification sent		
			39-14	TP	2022-05-13	Letter	Local Refinement consultation notification sent		
			39-15	TP	2022-07-27	Email	Correspondence regarding provision of updated design information		
			39-16	CAR	2022-08-24	Email	Correspondence regarding provision of updated design information		
			39-17	CAR	2023-01-08	Letter	Section 56 notification sent		
			39-18	CAR	2023-03-10	Email	Correspondence with agent in response to relevant representation and to suggest a meeting		
			39-19	CA	2023-06-05	Email	Correspondence received from agent regarding responses to relevant representation and requesting a meeting		
			39-22	TP	2023-06-21	Email	Responding to queries raised in relevant representation and to arrange a meeting		
			39-23	CAR	2023-07-18	Email	Regarding written representation		
			39-24	CA	2023-09-01	Meeting	Regarding land at South Ockendon		
			39-25	TP	2023-09-01	Email	Regarding compulsory acquisition of new WCH routes		
			39-26	TP					
			39-27	CAR					
			39-30	CAR					
			39-46	TP					
			40-21	TP					
			40-22	CAR					
			40-23	CA					
			42-104	CA					
42-127	TP								
42-128	TP								

CA (Compulsory acquisition), CAR (Compulsory acquisition of rights over land and temporary possession), TP (Temporary possession)

CAS (Compulsory acquisition of subsoil), CASTPS (Compulsory acquisition of subsoil and temporary possession of land at the surface)

No.	Land interest name/organisation and land agent's name (if applicable)	Type of interest	Plot(s)	Land requirement	Status of negotiations with land interest			RR ref. no(s).	WR ref. no(s).
119	Ben Rixson	Cat 1 & 3	32-87	CA	2018-10-09	Letter	An invitation to negotiate and acquire land interests by voluntary agreement has been sent by letter. Section 42 Statutory Consultation notification sent	N/A	N/A
					2020-01-27	Letter	Supplementary consultation notification sent		
					2020-03-16	Letter	Land Interest Questionnaire sent		
					2020-09-29	Letter	An invitation has been sent to negotiate and acquire land interests by voluntary agreement		
					2021-10-26	Letter	An invitation has been sent to negotiate and acquire land interests by voluntary agreement		
					2022-05-13	Letter	Local Refinement consultation notification sent		
					2022-05-24	Letter	Local Refinement consultation extension notification sent		
					2023-01-08	Letter	Section 56 notification sent		
120	Benjamin Denis James Cox	Cat 1 & 3	24-37	CA	2021-07-13	Letter	An invitation to negotiate and acquire land interests by voluntary agreement has been sent by letter. Community Impacts consultation notification sent	N/A	N/A
					2021-10-26	Letter	An invitation has been sent to negotiate and acquire land interests by voluntary agreement		
					2022-05-13	Letter	Local Refinement consultation notification sent		
					2022-05-24	Letter	Local Refinement consultation extension notification sent		
					2023-01-08	Letter	Section 56 notification sent		
121	Benjamin John Mark Smith	Cat 1 & 3	42-163	CAR	2018-10-09	Letter	An invitation to negotiate and acquire land interests by voluntary agreement has been sent by letter. Section 42 Statutory consultation notification sent	N/A	N/A
					2018-10-09	Letter	Land Interest Questionnaire sent		
					2019-02-08	Letter	Land Interest Questionnaire reminder sent		
					2020-01-27	Letter	Supplementary consultation notification sent		
					2020-07-13	Letter	Design Refinement consultation notification sent		
					2020-09-29	Letter	An invitation has been sent to negotiate and acquire land interests by voluntary agreement		

CA (Compulsory acquisition), CAR (Compulsory acquisition of rights over land and temporary possession), TP (Temporary possession)

CAS (Compulsory acquisition of subsoil), CASTPS (Compulsory acquisition of subsoil and temporary possession of land at the surface)

No.	Land interest name/organisation and land agent's name (if applicable)	Type of interest	Plot(s)	Land requirement	Status of negotiations with land interest	RR ref. no(s).	WR ref. no(s).
121 Cont'd					2021-07-13 Letter Community Impacts consultation notification sent 2021-10-26 Letter An invitation has been sent to negotiate and acquire land interests by voluntary agreement 2022-05-13 Letter Local Refinement consultation notification sent 2022-05-24 Letter Local Refinement consultation extension notification sent 2023-01-08 Letter Section 56 notification sent		
122	Benjamin Lloyd Smith  Susan Smith	Cat 1, 2 & 3	29-36  29-61  29-64  33-97  33-102  33-166  33-182	CA  CAR  CA  CA  CAR  CAR	An invitation to negotiate and acquire the interests required has been sent by letter and follow up meetings held on site with the landowner and Valuation Office Agency in attendance and subsequent discussions with appointed agent. Negotiations for pre Development Consent Order acquisition will continue where possible and appropriate.  2017-04-12 Letter Preferred Route Announcement notification sent 2017-10-31 Letter Order Limits update notification sent 2018-05-14 Letter Land Interest Questionnaire sent 2018-08-20 Letter Land Interest Questionnaire sent 2018-10-02 Letter Land Interest Questionnaire response 2018-10-03 Letter Land Interest Questionnaire response 2018-10-09 Letter Section 42 Statutory consultation notification sent 2018-10-09 Letter Land Interest Questionnaire sent 2019-02-08 Letter Land Interest Questionnaire reminder sent 2019-08-15 Letter 2019 Post-Statutory consultation notification sent 2020-01-27 Letter Supplementary consultation notification sent 2020-07-13 Letter Design Refinement consultation notification sent 2020-09-29 Letter An invitation has been sent to negotiate and acquire land interests by voluntary agreement 2020-10-28 Email Correspondence regarding acquisition of land	N/A	N/A

CA (Compulsory acquisition), CAR (Compulsory acquisition of rights over land and temporary possession), TP (Temporary possession)  
 CAS (Compulsory acquisition of subsoil), CASTPS (Compulsory acquisition of subsoil and temporary possession of land at the surface)

No.	Land interest name/organisation and land agent's name (if applicable)	Type of interest	Plot(s)	Land requirement	Status of negotiations with land interest	RR ref. no(s).	WR ref. no(s).
122 Cont'd					2021-02-23 Phone Call Conversation requesting details of impact of the Project on land 2021-02-24 Email Correspondence regarding further information about the Project 2021-02-24 Phone Call Conversation regarding impact of the Project on land 2021-05-10 Phone Call Conversation regarding sale of land and possibility of entering into negotiation 2021-05-14 Email Correspondence regarding acquisition of land following on from meeting 2021-05-14 Phone Call Conversation regarding potential early land acquisition 2021-05-18 Email Correspondence regarding request for a meeting 2021-05-24 Meeting Discussion regarding early land acquisition and valuation 2021-06-25 Email Correspondence regarding voluntary agreement letter 2021-07-13 Letter Community Impacts consultation notification sent 2022-05-13 Letter Local Refinement consultation notification sent 2022-05-24 Letter Local Refinement consultation extension notification sent 2023-05-19 Letter Section 102a notification sent		
123	Bernadette Sweeney	Cat 1	42-12	CAR	Access to the site impacted by proposed temporary works, however, access to the site would be maintained at all times. The Applicant undertook a site visit 31 January 2022. Positive discussion on the Project and potential impacts. The Occupiers have requested limited engagement and only when project updates about their site evolved. 2022-05-13 Letter Local Refinement consultation notification sent 2022-05-24 Letter Local Refinement consultation extension notification sent 2023-01-08 Letter Section 56 notification sent	N/A	N/A
124					In contact with landowner via agent who is aware of the Project and its effect on their property. Only subsoil acquisition is required and minor utility rights therefore acquisition by agreement is not being pursued.		

CA (Compulsory acquisition), CAR (Compulsory acquisition of rights over land and temporary possession), TP (Temporary possession)

CAS (Compulsory acquisition of subsoil), CASTPS (Compulsory acquisition of subsoil and temporary possession of land at the surface)

No.	Land interest name/organisation and land agent's name (if applicable)	Type of interest	Plot(s)	Land requirement	Status of negotiations with land interest			RR ref. no(s).	WR ref. no(s).		
124 Cont'd	Beryl Mabel Terry	Cat 1, 2 & 3	14-06	CAS	2017-04-12	Letter	Preferred Route Announcement notification sent	N/A	N/A		
	Stuart John Fisher		14-18	CASTPS	2017-07-20	Phone Call	Correspondence regarding meeting arrangement				
	Tom French - BTF Partnership (as agent)		15-20	CAS	2017-08-17	Letter	Survey access request sent				
			2017-08-30		Email	Correspondence regarding survey works					
			2017-08-31		Meeting	Discussion regarding borehole work and access agreement					
			2017-10-31		Letter	Order Limits update notification sent					
			2018-05-14		Letter	Land Interest Questionnaire sent					
			2018-06-14		Letter	Land Interest Questionnaire response					
			2018-08-28		Letter	Land Interest Questionnaire sent					
			2018-09-21		Letter	Land Interest Questionnaire response					
			2018-10-09		Letter	Section 42 Statutory consultation notification sent					
			2018-11-21		Email	Correspondence regarding survey access					
			2019-02-11		Meeting	Discussion regarding compound site development and to confirm future borehole works					
			2019-08-15		Letter	2019 Post-Statutory consultation notification sent					
			2019-11-15		Email	Correspondence attaching draft minutes of a meeting					
			2020-01-27		Letter	Supplementary consultation notification sent					
			2020-03-16		Letter	Land Interest Questionnaire sent					
			2020-03-30		Meeting	Discussion regarding survey access					
			2020-04-03		Email	Correspondence attaching draft minutes of a meeting					
			2020-04-14		Email	Correspondence regarding survey consent form					
2020-07-02	Letter	Land Interest Questionnaire response									
2020-07-03	Email	Correspondence regarding survey payment									
2020-07-13	Letter	Design Refinement consultation notification sent									

CA (Compulsory acquisition), CAR (Compulsory acquisition of rights over land and temporary possession), TP (Temporary possession)

CAS (Compulsory acquisition of subsoil), CASTPS (Compulsory acquisition of subsoil and temporary possession of land at the surface)

No.	Land interest name/organisation and land agent's name (if applicable)	Type of interest	Plot(s)	Land requirement	Status of negotiations with land interest	RR ref. no(s).	WR ref. no(s).
124 Cont'd					2020-08-04 Email Correspondence regarding survey compensation 2020-10-22 Meeting Discussion with agent advising that as only subsoil interests were being acquired the landowner would not progress a voluntary agreement 2020-11-05 Email Correspondence requesting survey access 2020-11-05 Meeting Regular catch up meeting with agent to discuss status and case progress 2021-01-14 Meeting Regular catch up meeting with agent to discuss status and case progress 2021-02-11 Meeting Regular catch up meeting with agent to discuss status and case progress 2021-02-19 Email Correspondence regarding survey payment 2021-03-11 Meeting Regular catch up meeting with agent to discuss status and case progress 2021-04-13 Email Correspondence regarding survey payment 2021-04-23 Meeting Regular catch up meeting with agent to discuss status and case progress 2021-05-13 Meeting Regular catch up meeting with agent to discuss status and case progress 2021-06-18 Meeting Regular catch up meeting with agent to discuss status and case progress 2021-07-13 Meeting Regular catch up meeting with agent to discuss status and case progress 2021-07-13 Letter Community Impacts consultation notification sent 2021-07-28 Meeting Regular catch up meeting with agent to discuss status and case progress 2021-08-20 Meeting Regular catch up meeting with agent to discuss status and case progress 2021-09-15 Meeting Regular catch up meeting with agent to discuss status and case progress 2021-10-13 Meeting Regular catch up meeting with agent to discuss status and case progress 2021-10-26 Letter An invitation has been sent to negotiate and acquire land interests by voluntary agreement 2021-10-28 Email Correspondence requesting survey licence extension		

CA (Compulsory acquisition), CAR (Compulsory acquisition of rights over land and temporary possession), TP (Temporary possession)

CAS (Compulsory acquisition of subsoil), CASTPS (Compulsory acquisition of subsoil and temporary possession of land at the surface)

No.	Land interest name/organisation and land agent's name (if applicable)	Type of interest	Plot(s)	Land requirement	Status of negotiations with land interest			RR ref. no(s).	WR ref. no(s).
124 Cont'd					2021-11-10	Meeting	Regular catch up meeting with agent to discuss status and case progress		
					2021-12-02	Email	Correspondence regarding proposed impact on land		
					2022-02-07	Meeting	Regular catch up meeting with agent to discuss status and case progress		
					2022-03-01	Meeting	Regular catch up meeting with agent to discuss status and case progress		
					2022-04-04	Meeting	Regular catch up meeting with agent to discuss status and case progress		
					2022-05-03	Meeting	Regular catch up meeting with agent to discuss status and case progress		
					2022-05-13	Letter	Local Refinement consultation notification sent		
					2022-05-24	Letter	Local Refinement consultation extension notification sent		
					2022-05-30	Meeting	Regular catch up meeting with agent to discuss status and case progress		
					2022-06-21	Meeting	Regular catch up meeting with agent to discuss status and case progress		
					2022-07-05	Email	Correspondence regarding property for sale		
					2022-07-25	Meeting	Regular catch up meeting with agent to discuss status and case progress		
					2022-12-22	Email	Correspondence with agent		
					2023-01-08	Letter	Section 56 notification sent		
125	Betsy Bruce	Cat 1 & 3	43-102	TP	2020-07-13	Letter	An invitation to negotiate and acquire land interests by voluntary agreement has been sent by letter. Design Refinement consultation notification sent	N/A	N/A
			44-105	TP	2020-09-29	Letter	An invitation has been sent to negotiate and acquire land interests by voluntary agreement		
			44-107	TP	2021-07-13	Letter	Community Impacts consultation notification sent		
					2021-10-26	Letter	An invitation has been sent to negotiate and acquire land interests by voluntary agreement		
					2021-11-01	Phone Call	Conversation regarding voluntary agreement		
					2022-05-13	Letter	Local Refinement consultation notification sent		

CA (Compulsory acquisition), CAR (Compulsory acquisition of rights over land and temporary possession), TP (Temporary possession)

CAS (Compulsory acquisition of subsoil), CASTPS (Compulsory acquisition of subsoil and temporary possession of land at the surface)



No.	Land interest name/organisation and land agent's name (if applicable)	Type of interest	Plot(s)	Land requirement	Status of negotiations with land interest			RR ref. no(s).	WR ref. no(s).
125 Cont'd					2022-05-24	Letter	Local Refinement consultation extension notification sent		
					2022-06-01	Phone Call	Conversation regarding voluntary agreement		
					2023-01-08	Letter	Section 56 notification sent		
126	Beverley Anne Moody	Cat 1 & 3	33-200	CAR	2018-10-09	Letter	An invitation to negotiate and acquire land interests by voluntary agreement has been sent by letter. Section 42 Statutory consultation notification sent	N/A	N/A
					2018-10-09	Letter	Land Interest Questionnaire sent		
					2019-02-08	Letter	Land Interest Questionnaire reminder sent		
					2020-01-27	Letter	Supplementary consultation notification sent		
					2020-07-13	Letter	Design Refinement consultation notification sent		
					2020-09-29	Letter	An invitation has been sent to negotiate and acquire land interests by voluntary agreement		
					2021-07-13	Letter	Community Impacts consultation notification sent		
					2021-10-26	Letter	An invitation has been sent to negotiate and acquire land interests by voluntary agreement		
					2022-05-13	Letter	Local Refinement consultation notification sent		
					2022-05-24	Letter	Local Refinement consultation extension notification sent		
					2023-01-08	Letter	Section 56 notification sent		
127	Bexleyheath & District Motor Cycling Club Limited	Cat 1 & 3	06-178 06-187	CA CAR	2020-07-13	Letter	An invitation to negotiate and acquire land interests by voluntary agreement has been sent by letter. Design Refinement consultation notification sent	N/A	N/A
					2020-09-29	Letter	An invitation has been sent to negotiate and acquire land interests by voluntary agreement		
					2021-01-19	Letter	Land Interest Questionnaire sent		
					2021-07-13	Letter	Community Impacts consultation notification sent		
					2021-10-26	Letter	An invitation has been sent to negotiate and acquire land interests by voluntary agreement		
					2022-05-13	Letter	Local Refinement consultation notification sent		

CA (Compulsory acquisition), CAR (Compulsory acquisition of rights over land and temporary possession), TP (Temporary possession)

CAS (Compulsory acquisition of subsoil), CASTPS (Compulsory acquisition of subsoil and temporary possession of land at the surface)

No.	Land interest name/organisation and land agent's name (if applicable)	Type of interest	Plot(s)	Land requirement	Status of negotiations with land interest			RR ref. no(s).	WR ref. no(s).
127 Cont'd					2022-05-24	Letter	Local Refinement consultation extension notification sent		
					2023-01-08	Letter	Section 56 notification sent		
128	Binning Group Limited	Cat 1, 2 & 3	20-64 20-70 20-73 20-74 23-113 23-117 23-118 23-123 23-124 23-133	CA CA CA CA CA CA CA CAR TP CAR	2022-05-13	Letter	The Applicant has invited the interested person to take part in project consultation on a statutory basis. Local Refinement Consultation notification sent	N/A	N/A
					2022-05-17	Email	Correspondence with land agent in relation to Local Refinement Consultation notification letter		
					2022-05-23	Phone call	Conversation outlining forecasted traffic impacts and project update.		
					2023-01-08	Letter	Section 56 notification sent		
129	Bonny Saunders	Cat 1	29-40	CA	2018-11-27	Meeting	Occupier at Gammonfields Way Travellers site. Occupied by way of a licence agreement from Thurrock Council. On site consultation events have been held and attended by Thurrock Council representatives and members of the travelling community to seek feedback on alternative relocation options for this site. During COVID-19 options and engagement were shared via a private Facebook Group as well as engagement by the Traveller Liaison Officer for Thurrock Council. New site agreed in principle by both Thurrock as the Freeholder and by the occupiers. All occupiers will be relocated onto the new site and discussions are ongoing to agree the final details of the design of the site layout. This will enable an indicative plan to be agreed. On site consultation event	N/A	N/A
					2019-12-05	Meeting	On site consultation event		

CA (Compulsory acquisition), CAR (Compulsory acquisition of rights over land and temporary possession), TP (Temporary possession)

CAS (Compulsory acquisition of subsoil), CASTPS (Compulsory acquisition of subsoil and temporary possession of land at the surface)

No.	Land interest name/organisation and land agent's name (if applicable)	Type of interest	Plot(s)	Land requirement	Status of negotiations with land interest	RR ref. no(s).	WR ref. no(s).
129 Cont'd					2020-02-24 Meeting On site consultation event 2020-07-13 Meeting On site consultation event 2020-07-13 Letter Design Refinement consultation notification sent 2022-05-13 Letter Local Refinement consultation notification sent 2022-05-24 Letter Local Refinement consultation extension notification sent 2022-07-07 Letter Engagement seeking feedback on proposals for final site and pitch layout 2023-01-08 Letter Section 56 notification sent		
130	BP Oil UK Limited	Cat 1, 2 & 3	07-14 07-17 07-26 07-38 32-87	CA CA CAR CA CA	An invitation to negotiate and acquire land interests by voluntary agreement has been sent by letter. 2019-08-15 Letter 2019 Post-Statutory consultation notification sent 2020-01-27 Letter Supplementary consultation notification sent 2020-07-13 Letter Design Refinement consultation notification sent 2020-09-29 Letter An invitation has been sent to negotiate and acquire land interests by voluntary agreement 2021-01-19 Letter Land Interest Questionnaire sent 2021-07-13 Letter Community Impacts consultation notification sent 2021-10-26 Letter An invitation has been sent to negotiate and acquire land interests by voluntary agreement 2021-11-02 Email Correspondence regarding voluntary agreement 2021-11-15 Phone Call Conversation regarding effect of Project on property 2022-05-13 Letter Local Refinement consultation notification sent 2022-05-24 Letter Local Refinement consultation extension notification sent 2022-05-27 Email Correspondence regarding land use refinements 2022-05-31 Email Correspondence regarding land use refinements 2022-06-10 Email Correspondence regarding land use refinements	N/A	REP1-313 & REP1-314

CA (Compulsory acquisition), CAR (Compulsory acquisition of rights over land and temporary possession), TP (Temporary possession)  
 CAS (Compulsory acquisition of subsoil), CASTPS (Compulsory acquisition of subsoil and temporary possession of land at the surface)

No.	Land interest name/organisation and land agent's name (if applicable)	Type of interest	Plot(s)	Land requirement	Status of negotiations with land interest			RR ref. no(s).	WR ref. no(s).
130 Cont'd					2022-09-05	Email	Correspondence with agent regarding Project proposals and land requirements		
					2023-01-08	Letter	Section 56 notification sent		
					2023-07-26	Email	To agent regarding written representation		
131	Bradley Neil Haydon Marsh	Cat 1 & 3	09-62	TP	2020-01-27	Letter	An invitation to negotiate and acquire land interests by voluntary agreement has been sent by letter. Supplementary consultation notification sent	N/A	N/A
					2020-07-13	Letter	Design Refinement consultation notification sent		
					2020-09-29	Letter	An invitation has been sent to negotiate and acquire land interests by voluntary agreement		
					2021-07-13	Letter	Community Impacts consultation notification sent		
					2021-10-26	Letter	An invitation has been sent to negotiate and acquire land interests by voluntary agreement		
					2022-05-13	Letter	Local Refinement consultation notification sent		
					2022-05-24	Letter	Local Refinement consultation extension notification sent		
					2023-01-08	Letter	Section 56 notification sent		
132	Brian Dean Richardson Mary Louise French	Cat 1 & 3	23-44	CAR	2018-08-30	Letter	An invitation to negotiate and acquire land interests by voluntary agreement has been sent by letter. Survey access request sent	N/A	N/A
					2018-10-09	Letter	Section 42 Statutory consultation notification sent		
					2018-10-09	Letter	Land Interest Questionnaire sent		
					2018-12-19	Email	Correspondence regarding Land Interest Questionnaire assistance		
					2018-12-20	Letter	Land Interest Questionnaire response		
					2020-01-27	Letter	Supplementary consultation notification sent		
					2020-07-13	Letter	Design Refinement consultation notification sent		
					2020-09-29	Letter	An invitation has been sent to negotiate and acquire land interests by voluntary agreement		
					2021-07-13	Letter	Community Impacts consultation notification sent		

CA (Compulsory acquisition), CAR (Compulsory acquisition of rights over land and temporary possession), TP (Temporary possession)

CAS (Compulsory acquisition of subsoil), CASTPS (Compulsory acquisition of subsoil and temporary possession of land at the surface)

No.	Land interest name/organisation and land agent's name (if applicable)	Type of interest	Plot(s)	Land requirement	Status of negotiations with land interest			RR ref. no(s).	WR ref. no(s).
132 Cont'd					2021-10-26	Letter	An invitation has been sent to negotiate and acquire land interests by voluntary agreement		
					2022-05-13	Letter	Local Refinement consultation notification sent		
					2022-05-24	Letter	Local Refinement consultation extension notification sent		
					2023-01-08	Letter	Section 56 notification sent		
133	Brian Edward Benson	Cat 1 & 3	43-74 43-75	TP TP	2020-01-27	Letter	An invitation to negotiate and acquire land interests by voluntary agreement has been sent by letter. Supplementary consultation notification sent	N/A	N/A
					2020-03-16	Letter	Land Interest Questionnaire sent		
					2020-07-13	Letter	Design Refinement consultation notification sent		
					2020-09-29	Letter	An invitation has been sent to negotiate and acquire land interests by voluntary agreement		
					2021-07-13	Letter	Community Impacts consultation notification sent		
					2021-10-26	Letter	An invitation has been sent to negotiate and acquire land interests by voluntary agreement		
					2022-05-13	Letter	Local Refinement consultation notification sent		
					2022-05-24	Letter	Local Refinement consultation extension notification sent		
					2023-01-08	Letter	Section 56 notification sent		
134	Brian Frank Jackson	Cat 1 & 3	33-168	CAR	2018-10-09	Letter	An invitation to negotiate and acquire land interests by voluntary agreement has been sent by letter. Section 42 Statutory consultation notification sent	N/A	N/A
					2018-10-09	Letter	Land Interest Questionnaire sent		
					2018-11-29	Letter	Land Interest Questionnaire response		
					2020-01-27	Letter	Supplementary consultation notification sent		
					2020-07-13	Letter	Design Refinement consultation notification sent		
					2020-09-29	Letter	An invitation has been sent to negotiate and acquire land interests by voluntary agreement		
					2021-07-13	Letter	Community Impacts consultation notification sent		

CA (Compulsory acquisition), CAR (Compulsory acquisition of rights over land and temporary possession), TP (Temporary possession)

CAS (Compulsory acquisition of subsoil), CASTPS (Compulsory acquisition of subsoil and temporary possession of land at the surface)

No.	Land interest name/organisation and land agent's name (if applicable)	Type of interest	Plot(s)	Land requirement	Status of negotiations with land interest			RR ref. no(s).	WR ref. no(s).
134 Cont'd					2021-10-26	Letter	An invitation has been sent to negotiate and acquire land interests by voluntary agreement		
					2022-05-13	Letter	Local Refinement consultation notification sent		
					2022-05-24	Letter	Local Refinement consultation extension notification sent		
					2023-01-08	Letter	Section 56 notification sent		
135	Brian Harry Mundy	Cat 1 & 3	42-168	CAR	2018-10-09	Letter	An invitation to negotiate and acquire land interests by voluntary agreement has been sent by letter. Land Interest Questionnaire sent	N/A	N/A
					2018-10-09	Letter	Section 42 Statutory consultation notification sent		
					2018-12-14	Letter	Land Interest Questionnaire response		
					2020-01-27	Letter	Supplementary consultation notification sent		
					2020-07-13	Letter	Design Refinement consultation notification sent		
					2020-09-29	Letter	An invitation has been sent to negotiate and acquire land interests by voluntary agreement		
					2021-07-13	Letter	Community Impacts consultation notification sent		
					2021-10-26	Letter	An invitation has been sent to negotiate and acquire land interests by voluntary agreement		
					2022-05-13	Letter	Local Refinement consultation notification sent		
					2022-05-24	Letter	Local Refinement consultation extension notification sent		
					2023-01-08	Letter	Section 56 notification sent		
136	Brian John Bush	Cat 1 & 3	26-39	CAR	2020-01-27	Letter	An invitation to negotiate and acquire land interests by voluntary agreement has been sent by letter. Supplementary consultation notification sent	N/A	N/A
					2020-07-13	Letter	Design Refinement consultation notification sent		
					2020-09-29	Letter	An invitation has been sent to negotiate and acquire land interests by voluntary agreement		
					2021-07-13	Letter	Community Impacts consultation notification sent		
					2021-10-26	Letter	An invitation has been sent to negotiate and acquire land interests by voluntary agreement		

CA (Compulsory acquisition), CAR (Compulsory acquisition of rights over land and temporary possession), TP (Temporary possession)

CAS (Compulsory acquisition of subsoil), CASTPS (Compulsory acquisition of subsoil and temporary possession of land at the surface)

No.	Land interest name/organisation and land agent's name (if applicable)	Type of interest	Plot(s)	Land requirement	Status of negotiations with land interest			RR ref. no(s).	WR ref. no(s).
136 Cont'd					2022-05-13	Letter	Local Refinement consultation notification sent		
					2022-05-24	Letter	Local Refinement consultation extension notification sent		
					2023-01-08	Letter	Section 56 notification sent		
137	Brian John Matthews	Cat 1 & 3	24-33	CA	2018-10-09	Letter	An invitation to negotiate and acquire land interests by voluntary agreement has been sent by letter. Land Interest Questionnaire sent	N/A	N/A
					2018-10-09	Letter	Section 42 Statutory consultation notification sent		
					2019-02-08	Letter	Land Interest Questionnaire reminder sent		
					2020-01-27	Letter	Supplementary consultation notification sent		
					2020-07-13	Letter	Design Refinement consultation notification sent		
					2020-09-29	Letter	An invitation has been sent to negotiate and acquire land interests by voluntary agreement		
					2021-07-13	Letter	Community Impacts consultation notification sent		
					2021-10-26	Letter	An invitation has been sent to negotiate and acquire land interests by voluntary agreement		
					2022-05-13	Letter	Local Refinement consultation notification sent		
					2022-05-24	Letter	Local Refinement consultation extension notification sent		
					2023-01-08	Letter	Section 56 notification sent		
138							Occupier at Gammonfields Way Travellers site. Occupied by way of a licence agreement from Thurrock Council. On site consultation events have been held and attended by Thurrock Council representatives and members of the travelling community to seek feedback on alternative relocation options for this site. During COVID-19 options and engagement were shared via a private Facebook Group as well as engagement by the Traveller Liaison Officer for Thurrock Council. New site agreed in principle by both Thurrock as the Freeholder and by the occupiers. All occupiers will be relocated onto the new site and discussions are ongoing to agree the final details of the design of the site layout. This will enable an indicative plan to be agreed.		

CA (Compulsory acquisition), CAR (Compulsory acquisition of rights over land and temporary possession), TP (Temporary possession)

CAS (Compulsory acquisition of subsoil), CASTPS (Compulsory acquisition of subsoil and temporary possession of land at the surface)

No.	Land interest name/organisation and land agent's name (if applicable)	Type of interest	Plot(s)	Land requirement	Status of negotiations with land interest			RR ref. no(s).	WR ref. no(s).
138 Cont'd	Bridget Beaney	Cat 1	29-40	CA	2018-11-27	Meeting	On site consultation event	N/A	N/A
					2019-12-05	Meeting	On site consultation event		
					2020-02-24	Meeting	On site consultation event		
					2020-07-13	Letter	Design Refinement consultation notification sent		
					2020-07-13	Meeting	On site consultation event		
					2022-05-13	Letter	Local Refinement consultation notification sent		
					2022-05-24	Letter	Local Refinement consultation extension notification sent		
					2022-07-07	Letter	Engagement seeking feedback on proposals for final site and pitch layout		
					2023-01-08	Letter	Section 56 notification sent		
139	Bridget M Mongen	Cat 1	42-12	CAR			An invitation to negotiate and acquire land interests by voluntary agreement has been sent by letter.	N/A	N/A
					2022-05-13	Letter	Local Refinement consultation notification sent		
					2022-05-24	Letter	Local Refinement consultation extension notification sent		
					2023-01-08	Letter	Section 56 notification sent		
140	British Railways Board Limited	Cat 2 & 3	17-01	TP	2020-01-27	Letter	An invitation to negotiate and acquire land interests by voluntary agreement has been sent by letter. Supplementary consultation notification sent	N/A	N/A
			18-10	TP	2020-07-13	Letter	Design Refinement consultation notification sent		
					2020-09-29	Letter	An invitation has been sent to negotiate and acquire land interests by voluntary agreement		
					2021-07-13	Letter	Community Impacts consultation notification sent		
					2021-10-26	Letter	An invitation has been sent to negotiate and acquire land interests by voluntary agreement		
					2022-05-13	Letter	Local Refinement consultation notification sent		
					2022-05-24	Letter	Local Refinement consultation extension notification sent		
					2023-01-08	Letter	Section 56 notification sent		

CA (Compulsory acquisition), CAR (Compulsory acquisition of rights over land and temporary possession), TP (Temporary possession)

CAS (Compulsory acquisition of subsoil), CASTPS (Compulsory acquisition of subsoil and temporary possession of land at the surface)



No.	Land interest name/organisation and land agent's name (if applicable)	Type of interest	Plot(s)	Land requirement	Status of negotiations with land interest			RR ref. no(s).	WR ref. no(s).
141	British Telecommunications PLC	Cat 1, 2 & 3	03-03	CAR	2017-04-12	Letter	Notification of the Project and confirmation of assets has taken place. The draft Development Consent Order contains Protective Provisions for the benefit of statutory undertakers and prohibits compulsory acquisition of any of their apparatus without consent. Further negotiations will be progressed up to and during examination.	N/A	N/A
03-06			CA	2017-08-17	Letter	Survey access request sent			
03-07			CAR	2017-09-05	Letter	Survey access request sent			
03-08			TP	2017-10-31	Letter	Order Limits update notification sent			
03-09			CA	2017-11-01	Letter	Development boundary update sent			
03-11			CA	2018-05-14	Letter	Land Interest Questionnaire sent			
03-12			CA	2018-08-20	Letter	Land Interest Questionnaire sent			
03-13			CA	2018-10-09	Letter	Section 42 Statutory consultation notification sent			
03-15			CA	2019-01-24	Letter	Land Interest Questionnaire response			
03-17			CAR	2019-08-15	Letter	2019 Post-Statutory consultation notification sent			
03-20			CA	2019-09-05	Email	Correspondence regarding land referencing			
03-21			CA	2020-01-27	Letter	Supplementary consultation notification sent			
03-22			CA	2020-07-13	Letter	Design Refinement consultation notification sent			
03-24			CA	2020-09-29	Letter	An invitation has been sent to negotiate and acquire land interests by voluntary agreement			
03-27			CA	2021-07-13	Letter	Community Impacts consultation notification sent			
03-29			CA	2021-10-26	Letter	An invitation has been sent to negotiate and acquire land interests by voluntary agreement			
03-30			CA	2022-05-11	Letter	Landowner engagement notification sent			
03-33	CAR	2022-05-13	Letter	Local Refinement consultation notification sent					
03-34	CA	2022-05-24	Letter	Local Refinement consultation extension notification sent					

CA (Compulsory acquisition), CAR (Compulsory acquisition of rights over land and temporary possession), TP (Temporary possession)

CAS (Compulsory acquisition of subsoil), CASTPS (Compulsory acquisition of subsoil and temporary possession of land at the surface)

No.	Land interest name/organisation and land agent's name (if applicable)	Type of interest	Plot(s)	Land requirement	Status of negotiations with land interest	RR ref. no(s).	WR ref. no(s).
141 Cont'd			03-35	CA	2022-09-01 Letter Landowner engagement notification sent		
			03-36	TP	2023-01-08 Letter Section 56 notification sent		
			03-37	CA			
			03-41	CA			
			03-42	CA			
			03-44	CA			
			03-45	CA			
			03-46	CA			
			03-47	CA			
			03-48	CA			
			03-50	CA			
			03-53	CA			
			03-55	CA			
			03-56	CA			
			03-58	CA			
			03-70	CA			
			03-87	CAR			
			03-120	CA			
			03-123	CA			
			03-151	CA			
			03-152	CA			
			04-02	CA			
			04-05	CA			

CA (Compulsory acquisition), CAR (Compulsory acquisition of rights over land and temporary possession), TP (Temporary possession)  
 CAS (Compulsory acquisition of subsoil), CASTPS (Compulsory acquisition of subsoil and temporary possession of land at the surface)

No.	Land interest name/organisation and land agent's name (if applicable)	Type of interest	Plot(s)	Land requirement	Status of negotiations with land interest	RR ref. no(s).	WR ref. no(s).
141 Cont'd			04-07	CAR			
			04-11	CA			
			04-12	CAR			
			04-15	CA			
			04-18	CA			
			04-19	CA			
			04-21	CA			
			04-24	CA			
			04-26	CA			
			04-29	CA			
			04-30	CA			
			04-31	CA			
			04-32	CA			
			04-38	CAR			
			04-39	CA			
			04-42	CAR			
			04-45	CAR			
			04-47	CA			
			04-49	CA			
			04-50	CA			
			04-51	CA			
			04-52	CA			
			04-54	CA			

CA (Compulsory acquisition), CAR (Compulsory acquisition of rights over land and temporary possession), TP (Temporary possession)  
 CAS (Compulsory acquisition of subsoil), CASTPS (Compulsory acquisition of subsoil and temporary possession of land at the surface)

No.	Land interest name/organisation and land agent's name (if applicable)	Type of interest	Plot(s)	Land requirement	Status of negotiations with land interest	RR ref. no(s).	WR ref. no(s).
141 Cont'd			04-55	CA			
			04-56	CA			
			04-57	CA			
			04-58	CAR			
			04-60	CA			
			04-63	CAR			
			04-64	CA			
			04-67	CA			
			04-68	CA			
			04-69	CA			
			04-71	CA			
			04-74	CA			
			04-75	CA			
			04-76	CA			
			04-77	CA			
			04-78	CA			
			04-79	CA			
			04-80	CA			
			04-82	CA			
			04-84	CA			
			04-85	CA			
			04-87	CA			
			04-89	CAR			

CA (Compulsory acquisition), CAR (Compulsory acquisition of rights over land and temporary possession), TP (Temporary possession)  
 CAS (Compulsory acquisition of subsoil), CASTPS (Compulsory acquisition of subsoil and temporary possession of land at the surface)

No.	Land interest name/organisation and land agent's name (if applicable)	Type of interest	Plot(s)	Land requirement	Status of negotiations with land interest	RR ref. no(s).	WR ref. no(s).
141 Cont'd			04-90	CA			
			04-91	CA			
			04-92	CAR			
			04-95	CA			
			04-102	CA			
			04-104	CA			
			04-105	CA			
			04-106	CA			
			04-111	CA			
			04-113	CA			
			04-114	CA			
			04-119	CA			
			04-120	CA			
			04-121	CA			
			04-129	CA			
			04-131	CA			
			04-132	CA			
			04-135	CA			
			04-138	CAR			
			04-142	CA			
			04-143	CA			
			04-146	CA			
			04-147	CA			

CA (Compulsory acquisition), CAR (Compulsory acquisition of rights over land and temporary possession), TP (Temporary possession)  
 CAS (Compulsory acquisition of subsoil), CASTPS (Compulsory acquisition of subsoil and temporary possession of land at the surface)

No.	Land interest name/organisation and land agent's name (if applicable)	Type of interest	Plot(s)	Land requirement	Status of negotiations with land interest	RR ref. no(s).	WR ref. no(s).
141 Cont'd			04-150	CA			
			04-151	CAR			
			04-153	CAR			
			04-155	CA			
			04-157	CA			
			04-158	CA			
			04-159	CA			
			04-160	CA			
			04-161	CA			
			04-171	CA			
			04-172	CA			
			04-173	CA			
			04-186	CA			
			04-187	CA			
			04-193	CA			
			04-194	CA			
			04-195	CA			
			04-196	CA			
			04-198	CA			
			04-199	CA			
			04-201	CA			
			04-202	CA			
			04-204	CA			

CA (Compulsory acquisition), CAR (Compulsory acquisition of rights over land and temporary possession), TP (Temporary possession)  
 CAS (Compulsory acquisition of subsoil), CASTPS (Compulsory acquisition of subsoil and temporary possession of land at the surface)

No.	Land interest name/organisation and land agent's name (if applicable)	Type of interest	Plot(s)	Land requirement	Status of negotiations with land interest	RR ref. no(s).	WR ref. no(s).
141 Cont'd			04-205	CA			
			04-206	CA			
			04-207	CA			
			04-211	CA			
			04-213	CA			
			04-215	CAR			
			04-216	CA			
			04-217	CA			
			04-218	CA			
			04-219	CA			
			04-220	CA			
			04-222	CA			
			04-226	CAR			
			04-227	CAR			
			04-229	CAR			
			04-230	CA			
			04-233	TP			
			04-236	CA			
			04-238	CA			
			04-239	CA			
			04-240	CA			
			04-241	CA			
			04-243	CAR			

CA (Compulsory acquisition), CAR (Compulsory acquisition of rights over land and temporary possession), TP (Temporary possession)  
 CAS (Compulsory acquisition of subsoil), CASTPS (Compulsory acquisition of subsoil and temporary possession of land at the surface)

No.	Land interest name/organisation and land agent's name (if applicable)	Type of interest	Plot(s)	Land requirement	Status of negotiations with land interest	RR ref. no(s).	WR ref. no(s).
141 Cont'd			04-246	CAR			
			04-247	CAR			
			04-248	CA			
			04-249	CAR			
			04-251	CAR			
			04-253	TP			
			04-254	TP			
			04-255	TP			
			04-258	TP			
			04-259	CAR			
			04-260	CA			
			04-261	CA			
			04-266	CAR			
			04-271	CA			
			04-272	CA			
			04-273	CA			
			06-20	CA			
			06-24	CA			
			06-31	CA			
			06-35	CA			
			06-36	CA			
			06-38	CA			
			06-39	CA			

CA (Compulsory acquisition), CAR (Compulsory acquisition of rights over land and temporary possession), TP (Temporary possession)  
 CAS (Compulsory acquisition of subsoil), CASTPS (Compulsory acquisition of subsoil and temporary possession of land at the surface)



No.	Land interest name/organisation and land agent's name (if applicable)	Type of interest	Plot(s)	Land requirement	Status of negotiations with land interest	RR ref. no(s).	WR ref. no(s).
141 Cont'd			06-40	CA			
			06-41	CA			
			06-42	CA			
			06-43	CA			
			06-45	CA			
			06-47	CA			
			06-52	CA			
			06-55	CAR			
			06-59	CA			
			06-60	CA			
			06-61	CA			
			06-62	CA			
			06-65	CA			
			06-66	CA			
			06-68	CA			
			06-69	CA			
			06-70	CA			
			06-72	CAR			
			06-73	CA			
			06-76	CA			
			06-77	CA			
			06-78	CAR			
			06-82	CA			

CA (Compulsory acquisition), CAR (Compulsory acquisition of rights over land and temporary possession), TP (Temporary possession)  
 CAS (Compulsory acquisition of subsoil), CASTPS (Compulsory acquisition of subsoil and temporary possession of land at the surface)

No.	Land interest name/organisation and land agent's name (if applicable)	Type of interest	Plot(s)	Land requirement	Status of negotiations with land interest	RR ref. no(s).	WR ref. no(s).
141 Cont'd			06-83	CA			
			06-84	CA			
			06-85	CA			
			06-87	CA			
			06-89	CA			
			06-90	CA			
			06-94	CA			
			06-97	CA			
			06-98	CAR			
			06-103	CA			
			06-107	CAR			
			06-108	CA			
			06-110	TP			
			06-111	CAR			
			06-113	CAR			
			06-114	CAR			
			06-115	CAR			
			06-121	CAR			
			06-125	CA			
			06-126	CA			
			06-135	TP			
			06-140	CA			
			06-141	CA			

CA (Compulsory acquisition), CAR (Compulsory acquisition of rights over land and temporary possession), TP (Temporary possession)  
 CAS (Compulsory acquisition of subsoil), CASTPS (Compulsory acquisition of subsoil and temporary possession of land at the surface)

No.	Land interest name/organisation and land agent's name (if applicable)	Type of interest	Plot(s)	Land requirement	Status of negotiations with land interest	RR ref. no(s).	WR ref. no(s).
141 Cont'd			06-145	CA			
			06-147	CA			
			06-155	CA			
			06-162	CA			
			06-166	CA			
			06-175	CA			
			06-176	CA			
			06-177	CA			
			06-180	CA			
			06-181	CA			
			06-183	CA			
			06-184	CA			
			06-189	CA			
			06-193	CA			
			06-195	CA			
			06-196	CA			
			06-197	CA			
			06-198	CA			
			06-199	CA			
			11-18	CA			
			11-19	CA			
			11-21	CA			
			11-25	CA			

CA (Compulsory acquisition), CAR (Compulsory acquisition of rights over land and temporary possession), TP (Temporary possession)  
 CAS (Compulsory acquisition of subsoil), CASTPS (Compulsory acquisition of subsoil and temporary possession of land at the surface)

No.	Land interest name/organisation and land agent's name (if applicable)	Type of interest	Plot(s)	Land requirement	Status of negotiations with land interest	RR ref. no(s).	WR ref. no(s).
141 Cont'd			11-27	CA			
			11-30	CA			
			11-34	CA			
			11-35	CA			
			11-36	CA			
			11-42	CA			
			11-43	CAR			
			11-44	CA			
			13-05	TP			
			13-06	TP			
			13-07	TP			
			13-12	CAR			
			13-13	CAR			
			13-14	CAR			
			13-15	CAR			
			13-16	CAR			
			13-17	CAR			
			13-18	CAR			
			13-19	CAR			
			13-21	CAR			
			13-23	CA			
			13-26	CAR			
			13-28	CAR			

CA (Compulsory acquisition), CAR (Compulsory acquisition of rights over land and temporary possession), TP (Temporary possession)  
 CAS (Compulsory acquisition of subsoil), CASTPS (Compulsory acquisition of subsoil and temporary possession of land at the surface)

No.	Land interest name/organisation and land agent's name (if applicable)	Type of interest	Plot(s)	Land requirement	Status of negotiations with land interest	RR ref. no(s).	WR ref. no(s).
141 Cont'd			13-29	CAR			
			13-30	CAR			
			13-32	CAR			
			13-34	CAR			
			13-35	CA			
			13-37	CA			
			13-39	CA			
			13-40	CAR			
			13-44	CA			
			13-45	CAR			
			13-46	CASTPS			
			13-47	CASTPS			
			13-54	CAR			
			13-55	CAR			
			13-56	CAR			
			13-63	CAR			
			13-70	CAR			
			13-71	CAR			
			20-79	CA			
			20-85	CA			
			20-87	TP			
			22-01	TP			
			22-03	TP			

CA (Compulsory acquisition), CAR (Compulsory acquisition of rights over land and temporary possession), TP (Temporary possession)  
 CAS (Compulsory acquisition of subsoil), CASTPS (Compulsory acquisition of subsoil and temporary possession of land at the surface)

No.	Land interest name/organisation and land agent's name (if applicable)	Type of interest	Plot(s)	Land requirement	Status of negotiations with land interest	RR ref. no(s).	WR ref. no(s).
141 Cont'd			22-11	TP			
			22-13	TP			
			22-19	TP			
			22-20	TP			
			22-21	TP			
			22-23	TP			
			22-24	TP			
			22-27	CAR			
			22-31	CAR			
			22-115	CA			
			22-116	TP			
			23-30	CAR			
			23-38	TP			
			23-40	TP			
			23-44	CAR			
			23-45	CAR			
			23-49	CAR			
			23-53	CAR			
			23-54	CAR			
			23-55	CAR			
			23-56	CAR			
			23-57	CAR			
			23-58	CAR			

CA (Compulsory acquisition), CAR (Compulsory acquisition of rights over land and temporary possession), TP (Temporary possession)  
 CAS (Compulsory acquisition of subsoil), CASTPS (Compulsory acquisition of subsoil and temporary possession of land at the surface)

No.	Land interest name/organisation and land agent's name (if applicable)	Type of interest	Plot(s)	Land requirement	Status of negotiations with land interest	RR ref. no(s).	WR ref. no(s).
141 Cont'd			23-59	CAR			
			23-60	CAR			
			23-61	CAR			
			23-62	CAR			
			23-63	CAR			
			23-64	CAR			
			23-65	CAR			
			23-68	CA			
			23-73	CA			
			23-80	CA			
			23-83	CA			
			23-85	CA			
			23-86	CA			
			23-92	CA			
			23-93	CA			
			23-94	CA			
			23-95	CAR			
			23-97	CAR			
			23-101	TP			
			23-108	CAR			
			23-110	CAR			
			23-111	TP			
			23-112	CAR			

CA (Compulsory acquisition), CAR (Compulsory acquisition of rights over land and temporary possession), TP (Temporary possession)  
 CAS (Compulsory acquisition of subsoil), CASTPS (Compulsory acquisition of subsoil and temporary possession of land at the surface)

No.	Land interest name/organisation and land agent's name (if applicable)	Type of interest	Plot(s)	Land requirement	Status of negotiations with land interest	RR ref. no(s).	WR ref. no(s).
141 Cont'd			23-114	TP			
			23-120	CAR			
			23-122	TP			
			23-126	TP			
			23-127	CAR			
			23-133	CAR			
			23-138	CAR			
			23-148	CAR			
			23-156	CA			
			23-158	CA			
			23-159	TP			
			23-162	CAR			
			23-163	TP			
			23-164	TP			
			23-165	TP			
			23-168	TP			
			23-174	TP			
			24-18	CA			
			24-41	CA			
			24-54	CA			
			24-55	CA			
			24-58	CA			
			24-61	CA			

CA (Compulsory acquisition), CAR (Compulsory acquisition of rights over land and temporary possession), TP (Temporary possession)  
 CAS (Compulsory acquisition of subsoil), CASTPS (Compulsory acquisition of subsoil and temporary possession of land at the surface)



No.	Land interest name/organisation and land agent's name (if applicable)	Type of interest	Plot(s)	Land requirement	Status of negotiations with land interest	RR ref. no(s).	WR ref. no(s).
141 Cont'd			24-62	CAR			
			24-68	CAR			
			24-71	TP			
			24-72	CA			
			24-73	CA			
			24-75	CA			
			24-77	CA			
			24-102	CA			
			24-103	CAR			
			24-105	CAR			
			24-108	CA			
			24-110	CA			
			24-115	CA			
			24-117	CA			
			24-122	CA			
			24-126	CAR			
			24-129	CAR			
			24-137	CA			
			24-141	CA			
			24-146	CA			
			24-160	CAR			
			24-161	CAR			
			24-162	CAR			

CA (Compulsory acquisition), CAR (Compulsory acquisition of rights over land and temporary possession), TP (Temporary possession)  
 CAS (Compulsory acquisition of subsoil), CASTPS (Compulsory acquisition of subsoil and temporary possession of land at the surface)

No.	Land interest name/organisation and land agent's name (if applicable)	Type of interest	Plot(s)	Land requirement	Status of negotiations with land interest	RR ref. no(s).	WR ref. no(s).
141 Cont'd			24-163	CAR			
			24-167	TP			
			24-171	TP			
			24-172	TP			
			24-187	TP			
			24-188	TP			
			26-01	CA			
			26-03	CA			
			26-04	CA			
			26-05	CA			
			26-06	CA			
			26-11	CA			
			28-30	CAR			
			28-31	TP			
			28-35	CAR			
			28-37	CAR			
			28-39	CAR			
			28-50	CAR			
			28-51	CAR			
			28-71	CAR			
			28-72	CAR			
			28-74	CA			
			28-75	CA			

CA (Compulsory acquisition), CAR (Compulsory acquisition of rights over land and temporary possession), TP (Temporary possession)  
 CAS (Compulsory acquisition of subsoil), CASTPS (Compulsory acquisition of subsoil and temporary possession of land at the surface)

No.	Land interest name/organisation and land agent's name (if applicable)	Type of interest	Plot(s)	Land requirement	Status of negotiations with land interest	RR ref. no(s).	WR ref. no(s).
141 Cont'd			28-76	CA			
			28-77	CA			
			28-78	CA			
			28-79	CA			
			28-82	CA			
			28-83	CA			
			28-84	CA			
			28-87	CA			
			28-89	CA			
			28-114	CA			
			28-116	CA			
			28-117	CA			
			28-124	CAR			
			28-125	CAR			
			28-127	CAR			
			28-128	CAR			
			29-17	CAR			
			29-23	CA			
			29-27	CA			
			29-28	CA			
			29-30	CA			
			29-32	CA			
			29-34	CA			

CA (Compulsory acquisition), CAR (Compulsory acquisition of rights over land and temporary possession), TP (Temporary possession)  
 CAS (Compulsory acquisition of subsoil), CASTPS (Compulsory acquisition of subsoil and temporary possession of land at the surface)

No.	Land interest name/organisation and land agent's name (if applicable)	Type of interest	Plot(s)	Land requirement	Status of negotiations with land interest	RR ref. no(s).	WR ref. no(s).
141 Cont'd			29-38	CA			
			29-39	TP			
			29-40	CA			
			29-42	CA			
			29-43	CA			
			29-53	CA			
			29-54	CA			
			29-56	CA			
			29-58	CA			
			29-60	CA			
			29-62	CAR			
			29-63	CAR			
			29-66	CA			
			29-67	CA			
			29-68	CA			
			29-69	CA			
			29-70	CA			
			29-72	CA			
			29-74	CA			
			29-75	CA			
			29-76	CA			
			29-78	CA			
			29-79	CA			

CA (Compulsory acquisition), CAR (Compulsory acquisition of rights over land and temporary possession), TP (Temporary possession)  
 CAS (Compulsory acquisition of subsoil), CASTPS (Compulsory acquisition of subsoil and temporary possession of land at the surface)

No.	Land interest name/organisation and land agent's name (if applicable)	Type of interest	Plot(s)	Land requirement	Status of negotiations with land interest	RR ref. no(s).	WR ref. no(s).
141 Cont'd			29-81	CA			
			29-84	CA			
			29-89	CA			
			29-90	CA			
			29-91	CA			
			29-98	CA			
			29-103	CA			
			29-107	CA			
			29-108	CA			
			29-109	CA			
			29-110	CA			
			29-111	CA			
			29-113	CAR			
			29-115	CAR			
			29-116	CA			
			29-117	CA			
			29-118	CA			
			29-119	CA			
			29-121	CA			
			29-122	CA			
			29-123	CA			
			29-124	CA			
			29-125	CA			

CA (Compulsory acquisition), CAR (Compulsory acquisition of rights over land and temporary possession), TP (Temporary possession)  
 CAS (Compulsory acquisition of subsoil), CASTPS (Compulsory acquisition of subsoil and temporary possession of land at the surface)

No.	Land interest name/organisation and land agent's name (if applicable)	Type of interest	Plot(s)	Land requirement	Status of negotiations with land interest	RR ref. no(s).	WR ref. no(s).
141 Cont'd			29-129	CA			
			29-133	CA			
			29-136	CA			
			29-142	CA			
			29-143	CA			
			29-145	CA			
			29-151	CA			
			29-152	CA			
			29-153	CA			
			29-155	CA			
			29-157	CA			
			29-160	CA			
			29-161	CA			
			29-163	CA			
			29-164	CA			
			29-167	CA			
			29-169	CA			
			29-170	CA			
			29-171	CA			
			29-174	CA			
			29-178	CA			
			29-179	CA			
			29-180	CA			

CA (Compulsory acquisition), CAR (Compulsory acquisition of rights over land and temporary possession), TP (Temporary possession)  
 CAS (Compulsory acquisition of subsoil), CASTPS (Compulsory acquisition of subsoil and temporary possession of land at the surface)

No.	Land interest name/organisation and land agent's name (if applicable)	Type of interest	Plot(s)	Land requirement	Status of negotiations with land interest	RR ref. no(s).	WR ref. no(s).
141 Cont'd			29-181	CA			
			29-182	CA			
			29-183	CA			
			29-184	CA			
			29-185	CA			
			29-187	CA			
			29-188	CA			
			29-189	CA			
			29-190	CA			
			29-194	CA			
			29-195	CA			
			29-196	CA			
			29-197	CA			
			29-198	CA			
			29-199	CA			
			29-200	CA			
			29-201	CA			
			29-202	CAR			
			29-203	CA			
			29-204	CA			
			29-206	CA			
			29-208	CA			
			29-210	CA			

CA (Compulsory acquisition), CAR (Compulsory acquisition of rights over land and temporary possession), TP (Temporary possession)  
 CAS (Compulsory acquisition of subsoil), CASTPS (Compulsory acquisition of subsoil and temporary possession of land at the surface)

No.	Land interest name/organisation and land agent's name (if applicable)	Type of interest	Plot(s)	Land requirement	Status of negotiations with land interest	RR ref. no(s).	WR ref. no(s).
141 Cont'd			29-212	CAR			
			29-213	CAR			
			29-218	CA			
			29-220	CA			
			29-221	CA			
			29-223	CA			
			29-226	CA			
			29-231	CAR			
			29-232	CA			
			29-237	CAR			
			29-242	CAR			
			29-249	CAR			
			29-250	CAR			
			29-252	CA			
			29-253	CA			
			29-254	CA			
			29-259	CA			
			29-270	CA			
			29-274	CA			
			29-275	CA			
			29-276	CA			
			29-280	CA			
			32-01	CA			

CA (Compulsory acquisition), CAR (Compulsory acquisition of rights over land and temporary possession), TP (Temporary possession)  
 CAS (Compulsory acquisition of subsoil), CASTPS (Compulsory acquisition of subsoil and temporary possession of land at the surface)



No.	Land interest name/organisation and land agent's name (if applicable)	Type of interest	Plot(s)	Land requirement	Status of negotiations with land interest	RR ref. no(s).	WR ref. no(s).
141 Cont'd			32-02	CA			
			32-03	CA			
			32-04	CA			
			32-10	CA			
			32-13	TP			
			32-14	TP			
			32-15	CAR			
			32-16	CAR			
			32-17	CAR			
			32-19	CA			
			32-20	CA			
			32-21	CA			
			32-23	CA			
			32-24	CA			
			32-26	CA			
			32-27	CA			
			32-28	CA			
			32-29	CA			
			32-30	CA			
			32-31	CA			
			32-32	CA			
			32-33	CAR			
			32-34	CA			

CA (Compulsory acquisition), CAR (Compulsory acquisition of rights over land and temporary possession), TP (Temporary possession)  
 CAS (Compulsory acquisition of subsoil), CASTPS (Compulsory acquisition of subsoil and temporary possession of land at the surface)

No.	Land interest name/organisation and land agent's name (if applicable)	Type of interest	Plot(s)	Land requirement	Status of negotiations with land interest	RR ref. no(s).	WR ref. no(s).
141 Cont'd			32-35	CAR			
			32-36	CAR			
			32-37	CA			
			32-38	CA			
			32-40	CA			
			32-41	CA			
			32-43	CA			
			32-46	CA			
			32-50	CA			
			32-51	CA			
			32-52	CA			
			32-54	CA			
			32-59	CAR			
			32-62	CA			
			32-64	CA			
			32-67	CA			
			32-71	CA			
			32-72	CA			
			32-73	CA			
			32-74	CA			
			32-75	CA			
			32-76	CA			
			32-77	CA			

CA (Compulsory acquisition), CAR (Compulsory acquisition of rights over land and temporary possession), TP (Temporary possession)  
 CAS (Compulsory acquisition of subsoil), CASTPS (Compulsory acquisition of subsoil and temporary possession of land at the surface)

No.	Land interest name/organisation and land agent's name (if applicable)	Type of interest	Plot(s)	Land requirement	Status of negotiations with land interest	RR ref. no(s).	WR ref. no(s).
141 Cont'd			32-79	CA			
			32-82	CA			
			32-83	CA			
			32-86	CA			
			32-87	CA			
			32-88	CA			
			32-89	CA			
			32-96	CA			
			32-98	CA			
			32-99	CA			
			32-100	CA			
			32-101	CA			
			32-106	CA			
			32-107	CA			
			32-108	CA			
			32-112	CA			
			32-113	CA			
			32-114	CA			
			32-123	CA			
			32-126	CA			
			32-127	CA			
			32-132	CA			
			32-155	CAR			

CA (Compulsory acquisition), CAR (Compulsory acquisition of rights over land and temporary possession), TP (Temporary possession)  
 CAS (Compulsory acquisition of subsoil), CASTPS (Compulsory acquisition of subsoil and temporary possession of land at the surface)

No.	Land interest name/organisation and land agent's name (if applicable)	Type of interest	Plot(s)	Land requirement	Status of negotiations with land interest	RR ref. no(s).	WR ref. no(s).
141 Cont'd			32-158	TP			
			32-160	CAR			
			32-164	CAR			
			32-165	TP			
			32-168	CAR			
			32-169	CAR			
			32-173	CAR			
			32-174	CAR			
			32-177	CAR			
			32-178	CAR			
			32-180	TP			
			32-181	TP			
			33-16	CA			
			33-23	CA			
			33-25	CA			
			33-27	CA			
			33-28	CA			
			33-29	CA			
			33-30	CAR			
			33-33	CA			
			33-49	CAR			
			33-50	CA			
			33-51	CA			

CA (Compulsory acquisition), CAR (Compulsory acquisition of rights over land and temporary possession), TP (Temporary possession)  
CAS (Compulsory acquisition of subsoil), CASTPS (Compulsory acquisition of subsoil and temporary possession of land at the surface)

No.	Land interest name/organisation and land agent's name (if applicable)	Type of interest	Plot(s)	Land requirement	Status of negotiations with land interest	RR ref. no(s).	WR ref. no(s).
141 Cont'd			33-52	CA			
			33-54	CAR			
			33-55	CAR			
			33-57	CA			
			33-62	CA			
			33-63	CA			
			33-67	CAR			
			33-69	CAR			
			33-71	CAR			
			33-73	CA			
			33-77	CAR			
			33-78	CAR			
			33-80	CAR			
			33-81	CAR			
			33-90	CAR			
			33-91	CAR			
			33-104	CAR			
			33-108	CAR			
			33-109	CAR			
			33-110	CAR			
			33-112	CAR			
			33-114	CAR			
			33-117	CAR			

CA (Compulsory acquisition), CAR (Compulsory acquisition of rights over land and temporary possession), TP (Temporary possession)  
 CAS (Compulsory acquisition of subsoil), CASTPS (Compulsory acquisition of subsoil and temporary possession of land at the surface)

No.	Land interest name/organisation and land agent's name (if applicable)	Type of interest	Plot(s)	Land requirement	Status of negotiations with land interest	RR ref. no(s).	WR ref. no(s).
141 Cont'd			33-121	CAR			
			33-123	CAR			
			33-124	CAR			
			33-126	CAR			
			33-128	CAR			
			33-129	CAR			
			33-132	CAR			
			33-134	CAR			
			33-135	CAR			
			33-139	CAR			
			33-158	CAR			
			33-160	CAR			
			33-165	CAR			
			33-166	CAR			
			33-167	CAR			
			33-169	CAR			
			33-172	CAR			
			33-176	CAR			
			33-183	CAR			
			33-186	CAR			
			33-187	CAR			
			33-189	CAR			
			33-193	CA			

CA (Compulsory acquisition), CAR (Compulsory acquisition of rights over land and temporary possession), TP (Temporary possession)  
 CAS (Compulsory acquisition of subsoil), CASTPS (Compulsory acquisition of subsoil and temporary possession of land at the surface)

No.	Land interest name/organisation and land agent's name (if applicable)	Type of interest	Plot(s)	Land requirement	Status of negotiations with land interest	RR ref. no(s).	WR ref. no(s).
141 Cont'd			33-196	CAR			
			33-199	CAR			
			33-202	CAR			
			33-206	CAR			
			33-207	CAR			
			33-208	CAR			
			33-210	CAR			
			33-211	CAR			
			33-214	CA			
			33-216	CA			
			33-218	CA			
			33-219	CAR			
			33-232	CAR			
			33-233	CAR			
			33-238	CAR			
			33-239	CAR			
			33-251	CAR			
			33-258	CAR			
			33-264	CAR			
			33-300	CAR			
			35-59	CAR			
			35-61	CAR			
			36-02	CAR			

CA (Compulsory acquisition), CAR (Compulsory acquisition of rights over land and temporary possession), TP (Temporary possession)  
 CAS (Compulsory acquisition of subsoil), CASTPS (Compulsory acquisition of subsoil and temporary possession of land at the surface)

No.	Land interest name/organisation and land agent's name (if applicable)	Type of interest	Plot(s)	Land requirement	Status of negotiations with land interest	RR ref. no(s).	WR ref. no(s).
141 Cont'd			38-08	CA			
			38-14	CAR			
			38-24	CAR			
			38-27	CA			
			38-32	CAR			
			39-24	CA			
			39-29	CAR			
			39-31	CAR			
			39-32	CAR			
			39-34	CA			
			39-35	CA			
			39-36	CA			
			39-37	CA			
			39-38	CA			
			39-39	CA			
			39-40	CA			
			39-41	CA			
			39-42	CA			
			39-43	CA			
			39-44	CA			
			39-45	CA			
			39-46	TP			
			39-47	CA			

CA (Compulsory acquisition), CAR (Compulsory acquisition of rights over land and temporary possession), TP (Temporary possession)  
 CAS (Compulsory acquisition of subsoil), CASTPS (Compulsory acquisition of subsoil and temporary possession of land at the surface)



No.	Land interest name/organisation and land agent's name (if applicable)	Type of interest	Plot(s)	Land requirement	Status of negotiations with land interest	RR ref. no(s).	WR ref. no(s).
141 Cont'd			39-48	CA			
			39-49	CA			
			39-50	CAR			
			39-51	CA			
			39-52	CAR			
			39-53	CA			
			39-54	CAR			
			39-56	CA			
			39-60	CA			
			39-61	CA			
			39-62	CA			
			39-63	CA			
			39-65	CAR			
			39-74	TP			
			40-14	CA			
			40-17	CA			
			42-05	CAR			
			42-06	CAR			
			42-11	CAR			
			42-12	CAR			
			42-20	CA			
			42-25	CAR			
			42-27	CA			

CA (Compulsory acquisition), CAR (Compulsory acquisition of rights over land and temporary possession), TP (Temporary possession)  
 CAS (Compulsory acquisition of subsoil), CASTPS (Compulsory acquisition of subsoil and temporary possession of land at the surface)

No.	Land interest name/organisation and land agent's name (if applicable)	Type of interest	Plot(s)	Land requirement	Status of negotiations with land interest	RR ref. no(s).	WR ref. no(s).
141 Cont'd			42-28	CA			
			42-29	CA			
			42-35	CA			
			42-36	CA			
			42-41	CA			
			42-44	CA			
			42-48	CA			
			42-50	CA			
			42-51	CA			
			42-52	CA			
			42-54	CA			
			42-58	CA			
			42-59	CA			
			42-60	CA			
			42-61	CA			
			42-62	CA			
			42-63	CA			
			42-65	CA			
			42-66	CA			
			42-68	CA			
			42-69	CA			
			42-71	CA			
			42-73	CA			

CA (Compulsory acquisition), CAR (Compulsory acquisition of rights over land and temporary possession), TP (Temporary possession)  
 CAS (Compulsory acquisition of subsoil), CASTPS (Compulsory acquisition of subsoil and temporary possession of land at the surface)

No.	Land interest name/organisation and land agent's name (if applicable)	Type of interest	Plot(s)	Land requirement	Status of negotiations with land interest	RR ref. no(s).	WR ref. no(s).
141 Cont'd			42-77	CA			
			42-90	CA			
			42-97	CA			
			42-98	CA			
			42-100	CA			
			42-107	CA			
			42-111	CA			
			42-112	CA			
			42-113	CA			
			42-114	CA			
			42-117	CA			
			42-118	CA			
			42-120	CA			
			42-121	CA			
			42-122	CA			
			42-125	CA			
			42-126	CA			
			42-129	CA			
			42-130	CA			
			42-131	CAR			
			42-132	CAR			
			42-133	CAR			
			42-134	CAR			

CA (Compulsory acquisition), CAR (Compulsory acquisition of rights over land and temporary possession), TP (Temporary possession)  
 CAS (Compulsory acquisition of subsoil), CASTPS (Compulsory acquisition of subsoil and temporary possession of land at the surface)

No.	Land interest name/organisation and land agent's name (if applicable)	Type of interest	Plot(s)	Land requirement	Status of negotiations with land interest	RR ref. no(s).	WR ref. no(s).
141 Cont'd			42-135	TP			
			42-136	TP			
			42-137	TP			
			42-139	CAR			
			42-140	CAR			
			42-141	CAR			
			42-142	CAR			
			42-143	CAR			
			42-144	CAR			
			42-146	CAR			
			42-148	CAR			
			42-149	CAR			
			42-151	CAR			
			42-152	CAR			
			42-153	CAR			
			42-154	CAR			
			42-155	CAR			
			42-156	CAR			
			42-157	CAR			
			42-158	CAR			
			42-159	CAR			
			42-160	CAR			
			42-162	CAR			

CA (Compulsory acquisition), CAR (Compulsory acquisition of rights over land and temporary possession), TP (Temporary possession)  
 CAS (Compulsory acquisition of subsoil), CASTPS (Compulsory acquisition of subsoil and temporary possession of land at the surface)

No.	Land interest name/organisation and land agent's name (if applicable)	Type of interest	Plot(s)	Land requirement	Status of negotiations with land interest	RR ref. no(s).	WR ref. no(s).
141 Cont'd			42-163	CAR			
			42-164	CAR			
			42-165	CAR			
			42-166	CAR			
			42-168	CAR			
			42-172	CAR			
			42-173	CAR			
			42-174	CAR			
			42-175	CAR			
			42-176	CAR			
			42-177	CAR			
			42-178	CAR			
			42-179	CAR			
			42-181	CAR			
			42-182	CAR			
			42-183	CAR			
			43-42	CA			
			43-43	TP			
			43-44	CA			
			43-46	TP			
			43-47	CAR			
			43-48	CA			
			43-51	CA			

CA (Compulsory acquisition), CAR (Compulsory acquisition of rights over land and temporary possession), TP (Temporary possession)  
CAS (Compulsory acquisition of subsoil), CASTPS (Compulsory acquisition of subsoil and temporary possession of land at the surface)

No.	Land interest name/organisation and land agent's name (if applicable)	Type of interest	Plot(s)	Land requirement	Status of negotiations with land interest	RR ref. no(s).	WR ref. no(s).
141 Cont'd			43-54	CAR			
			43-55	CAR			
			43-56	CAR			
			43-57	CAR			
			43-58	CAR			
			43-59	CAR			
			43-60	CAR			
			43-61	CAR			
			43-62	CAR			
			43-63	TP			
			43-64	TP			
			43-65	TP			
			43-66	TP			
			43-67	TP			
			43-68	TP			
			43-69	TP			
			43-70	TP			
			43-71	TP			
			43-72	TP			
			43-73	TP			
			43-74	TP			
			43-75	TP			
			43-76	TP			

CA (Compulsory acquisition), CAR (Compulsory acquisition of rights over land and temporary possession), TP (Temporary possession)  
 CAS (Compulsory acquisition of subsoil), CASTPS (Compulsory acquisition of subsoil and temporary possession of land at the surface)

No.	Land interest name/organisation and land agent's name (if applicable)	Type of interest	Plot(s)	Land requirement	Status of negotiations with land interest	RR ref. no(s).	WR ref. no(s).
141 Cont'd			43-77	TP			
			43-78	TP			
			43-79	TP			
			43-80	TP			
			43-81	CAR			
			43-82	TP			
			43-83	TP			
			43-84	TP			
			43-85	TP			
			43-86	TP			
			43-87	TP			
			43-88	TP			
			43-89	CAR			
			43-90	TP			
			43-91	CAR			
			43-92	CAR			
			43-93	TP			
			43-94	TP			
			43-95	TP			
			43-96	CAR			
			43-97	CAR			
			43-100	CAR			
			43-101	TP			

CA (Compulsory acquisition), CAR (Compulsory acquisition of rights over land and temporary possession), TP (Temporary possession)  
 CAS (Compulsory acquisition of subsoil), CASTPS (Compulsory acquisition of subsoil and temporary possession of land at the surface)

No.	Land interest name/organisation and land agent's name (if applicable)	Type of interest	Plot(s)	Land requirement	Status of negotiations with land interest	RR ref. no(s).	WR ref. no(s).
141 Cont'd			43-103	CAR			
			43-112	TP			
			43-113	TP			
			43-114	TP			
			44-17	CAR			
			44-49	CA			
			44-54	CA			
			44-55	CA			
			44-61	CA			
			44-62	CA			
			44-69	CA			
			44-75	CA			
			44-77	CA			
			44-82	CA			
			44-87	TP			
			44-88	CAR			
			44-89	CAR			
			44-91	CAR			
			44-96	CAR			
			44-97	CA			
			44-98	CAR			
			44-100	CAR			
			44-101	TP			

CA (Compulsory acquisition), CAR (Compulsory acquisition of rights over land and temporary possession), TP (Temporary possession)  
 CAS (Compulsory acquisition of subsoil), CASTPS (Compulsory acquisition of subsoil and temporary possession of land at the surface)



No.	Land interest name/organisation and land agent's name (if applicable)	Type of interest	Plot(s)	Land requirement	Status of negotiations with land interest	RR ref. no(s).	WR ref. no(s).
141 Cont'd			44-102	TP			
			44-103	TP			
			44-104	TP			
			45-05	TP			
			45-09	TP			
			45-12	TP			
			45-19	CAR			
			45-35	CA			
			45-40	CA			
			45-48	TP			
			45-50	CAR			
			45-51	CA			
			45-52	CAR			
			45-53	CA			
			45-54	CA			
			45-61	CA			
			45-62	CAR			
			45-63	CA			
			45-66	CAR			
			45-72	CAR			
			45-74	CA			
			45-81	CA			
			45-82	CA			

CA (Compulsory acquisition), CAR (Compulsory acquisition of rights over land and temporary possession), TP (Temporary possession)  
 CAS (Compulsory acquisition of subsoil), CASTPS (Compulsory acquisition of subsoil and temporary possession of land at the surface)

No.	Land interest name/organisation and land agent's name (if applicable)	Type of interest	Plot(s)	Land requirement	Status of negotiations with land interest	RR ref. no(s).	WR ref. no(s).	
141 Cont'd			45-83	CA				
			45-93	CA				
			45-97	CA				
			45-100	CAR				
			45-103	CA				
			45-105	TP				
			45-110	CAR				
			45-116	CA				
			45-124	CA				
			45-126	CA				
			45-127	CA				
			45-129	CA				
			45-133	CA				
			45-135	CA				
			45-137	TP				
			45-169	CAR				
			45-172	CAR				
142	Bruce John Young Sarah Anne Young	Cat 1, 2 & 3	04-07	CAR	2020-01-27 Letter	An invitation to negotiate and acquire land interests by voluntary agreement has been sent by letter. Supplementary consultation notification sent	N/A	N/A
			04-12	CAR	2020-03-16 Letter	Land Interest Questionnaire sent		
			04-17	CAR	2020-07-13 Letter	Design Refinement consultation notification sent		
			04-25	TP	2020-09-29 Letter	An invitation has been sent to negotiate and acquire land interests by voluntary agreement		
			04-45	CAR	2021-07-13 Letter	Community Impacts consultation notification sent		

CA (Compulsory acquisition), CAR (Compulsory acquisition of rights over land and temporary possession), TP (Temporary possession)

CAS (Compulsory acquisition of subsoil), CASTPS (Compulsory acquisition of subsoil and temporary possession of land at the surface)

No.	Land interest name/organisation and land agent's name (if applicable)	Type of interest	Plot(s)	Land requirement	Status of negotiations with land interest			RR ref. no(s).	WR ref. no(s).
142 Cont'd			04-64 05-04 06-171	CA TP CA	2021-10-26 2022-05-13 2022-05-24 2023-01-08	Letter Letter Letter Letter	An invitation has been sent to negotiate and acquire land interests by voluntary agreement Local Refinement consultation notification sent Local Refinement consultation extension notification sent Section 56 notification sent		
143	C R Lee	Cat 1 & 3	29-230	CA	2023-05-02	Letter	Property bought under the blight provisions by the Applicant. The occupier is a tenant of the Applicant occupying by way of an Assured Shorthold Tenancy. Possession will be sought under the AST first. Section 102a notification sent	N/A	N/A
144	C. H. L. & M. Mott  Melville Hamilton Lowe Mott  Mike Holland - Holland Land & Property LTD (as agent)	Cat 1, 2 & 3	16-02 16-03 16-04 16-05 16-06	CAR TP CAR CAR TP	2017-04-12 2017-04-13 2017-05-23 2017-07-19 2017-09-11	Letter Email Meeting Phone Call Meeting	In regular contact with landowner via agent who is aware of the Project and its effect on their property, particularly in reference to ground investigation works, archaeological trial trenching and land for ecological mitigation. In addition, detailed discussions have taken place concerning (i) Impact of adjoining land leased to a third party for the extraction of Pulverized Fuel Ash (PFA) and (ii) Option agreement (for land within order limits with development potential) and (iii) access arrangements including public rights of way. As such, opportunities to acquire have been discussed and attempts to progress will continue. A draft Statement of Common Ground was submitted at Deadline 4 and an updated version anticipated for Deadline 7; in addition, a tri-partite agreement mitigating the impact of a new public right of way on potential development land is currently pending. Preferred Route Announcement notification sent Correspondence regarding Preferred Route Announcement Initial engagement following the Preferred Route Announcement regarding survey works and negotiations Conversation regarding survey access Discussion regarding survey works	RR-0122,RR-0688,RR-1075	REP1-319, REP1-320 & REP1-354

CA (Compulsory acquisition), CAR (Compulsory acquisition of rights over land and temporary possession), TP (Temporary possession)

CAS (Compulsory acquisition of subsoil), CASTPS (Compulsory acquisition of subsoil and temporary possession of land at the surface)

No.	Land interest name/organisation and land agent's name (if applicable)	Type of interest	Plot(s)	Land requirement	Status of negotiations with land interest			RR ref. no(s).	WR ref. no(s).
144 Cont'd			16-19	CAR	2017-10-31	Letter	Order Limits update notification sent		
			16-22	CAR	2018-03-21	Meeting	Discussion regarding Project update		
			16-23	TP	2018-08-20	Letter	Land Interest Questionnaire sent		
			16-26	TP	2018-08-29	Meeting	Land Interest Questionnaire assistance		
			16-29	TP	2018-09-14	Email	Correspondence regarding survey access		
			16-33	TP	2018-10-09	Letter	Land Interest Questionnaire sent		
			16-34	TP	2018-10-09	Letter	Section 42 Statutory consultation notification sent		
			16-35	TP	2018-12-05	Meeting	Discussion regarding Statutory consultation, construction and ecological mitigation		
			16-36	CA	2019-01-21	Letter	Land Interest Questionnaire sent		
			16-37	CA	2019-01-28	Email	Correspondence regarding Land Interest Questionnaire response		
			16-38	CA	2019-02-05	Email	Correspondence regarding survey works		
			16-39	CA	2019-08-05	Email	Correspondence regarding survey licence		
			16-40	TP	2019-10-28	Email	Correspondence requesting survey access		
			16-44	CAR	2020-01-27	Letter	Supplementary consultation notification sent		
			16-50	CA	2020-03-03	Email	Correspondence regarding survey access		
			16-51	CA	2020-03-16	Letter	Land Interest Questionnaire sent		
			16-54	CAR	2020-03-16	Meeting	Discussion with agent regarding Supplementary consultation		
			16-55	CAR	2020-06-08	Meeting	Discussion regarding progress of possible option agreement		
			16-58	CAR	2020-06-29	Meeting	Discussion with agent regarding impact of the Project on Mott royalties arising from land leased for pulverized fly ash extraction		
			16-62	CAR	2020-07-09	Meeting	Design Refinement consultation briefing		
16-65	TP	2020-07-13	Letter	Design Refinement consultation notification sent					
16-66	TP	2020-07-30	Meeting	Discussion regarding progress of possible option agreement					

CA (Compulsory acquisition), CAR (Compulsory acquisition of rights over land and temporary possession), TP (Temporary possession)

CAS (Compulsory acquisition of subsoil), CASTPS (Compulsory acquisition of subsoil and temporary possession of land at the surface)

No.	Land interest name/organisation and land agent's name (if applicable)	Type of interest	Plot(s)	Land requirement	Status of negotiations with land interest			RR ref. no(s).	WR ref. no(s).
144 Cont'd			16-70	CASTPS	2020-09-08	Meeting	Discussion with agent regarding the impact of the Project on Mott royalties arising from land leased for pulverized fly ash extraction		
			17-08	TP	2020-09-21	Meeting	Discussion regarding progress of possible option agreement		
			17-09	TP	2020-09-23	Meeting	Discussion with agent regarding regular update focusing on survey works		
			19-01	CA	2020-10-12	Email	Correspondence regarding survey access		
			19-06	TP	2020-11-13	Meeting	Discussion regarding survey works and compound agreement		
			19-07	CA	2020-12-02	Meeting	Discussion regarding survey works and compound agreement		
			19-09	CA	2021-01-11	Letter	Land Interest Questionnaire sent		
			19-10	TP	2021-01-20	Meeting	Discussion regarding early land acquisition		
			19-11	TP	2021-01-27	Meeting	Discussion regarding early land acquisition		
			19-13	CA	2021-01-29	Email	Correspondence regarding licence to occupy land on short-term basis		
			19-14	TP	2021-02-04	Meeting	Discussion regarding effect of Project on property and potential mitigation		
			19-16	TP	2021-02-25	Meeting	Discussion regarding early land acquisition		
			19-17	CA	2021-03-16	Phone Call	Correspondence regarding Pulverized Fuel Ash extraction rates from Ingrebourne Valley Ltd leased area		
			19-18	CA	2021-03-17	Letter	Land Interest Questionnaire response		
			19-20	CA	2021-03-25	Meeting	Discussion regarding effect of Project on property		
			19-21	TP	2021-07-13	Letter	Community Impacts consultation notification sent		
			19-22	TP	2021-07-29	Letter	Community Impacts consultation notification sent		
			19-23	CA	2021-09-10	Phone Call	Conversation regarding relocation of wharf and access track, and compensation		
			19-24	CA	2021-12-13	Letter	Landowner engagement notification sent		
			19-26	TP	2022-02-18	Email	Correspondence regarding Non-Motorised User routes and Local Refinement consultation		
19-27	TP	2022-02-18	Meeting	Discussion regarding Non-Motorised User routes					

CA (Compulsory acquisition), CAR (Compulsory acquisition of rights over land and temporary possession), TP (Temporary possession)

CAS (Compulsory acquisition of subsoil), CASTPS (Compulsory acquisition of subsoil and temporary possession of land at the surface)

No.	Land interest name/organisation and land agent's name (if applicable)	Type of interest	Plot(s)	Land requirement	Status of negotiations with land interest			RR ref. no(s).	WR ref. no(s).
144 Cont'd			19-29	CA	2022-03-01	Email	Correspondence regarding survey payment		
			19-31	CA	2022-03-01	Meeting	Discussion regarding survey works		
			19-33	CA	2022-03-31	Meeting	Discussion regarding Non-Motorised User routes and concerns about the Project		
			19-35	TP	2022-05-13	Letter	Local Refinement consultation notification sent		
			19-36	TP	2022-05-24	Letter	Local Refinement consultation extension notification sent		
			19-38	TP	2022-06-30	Meeting	Discussion regarding issues log		
			19-39	CA	2022-08-25	Email	Correspondence to agent regarding access to retained land and the impact of replacement common land on future development potential of retained land		
			19-45	CA	2022-08-25	Phone Call	Conversation with agent regarding access to retained land and the impact of replacement common land on future development potential of retained land		
			19-47	CA	2022-08-26	Email	Correspondence attaching an electronic copy of Local Refinement consultation correspondence to agent referencing substation and Coalhouse Point, and a follow up clarifying land use requirements		
			20-02	TP	2022-09-01	Email	Correspondence to agent sending landowner engagement consultation correspondence referencing change in land use requirements (LEN27 - north of Station Road)		
			20-03	TP	2022-09-01	Letter	Landowner engagement notification sent		
			20-04	TP	2022-09-01	Phone Call	Conversation with agent regarding landowner engagement consultation correspondence referencing change in land use requirements (LEN27 - north of Station Road)		
			20-05	TP	2022-09-02	Email	Correspondence to agent attaching draft issues table for subsequent inclusion in a Statement of Common Ground		
			20-06	CAR	2022-09-07	Meeting	Discussion with agent regarding need for permanent acquisition of land for public rights of way impacting development potential and post Project access to retained land		
20-07	CAR	2022-09-07	Meeting	Discussion with agent regarding need for permanent acquisition of land for public rights of way impacting development potential. Also re post scheme access to retained land					

CA (Compulsory acquisition), CAR (Compulsory acquisition of rights over land and temporary possession), TP (Temporary possession)

CAS (Compulsory acquisition of subsoil), CASTPS (Compulsory acquisition of subsoil and temporary possession of land at the surface)

No.	Land interest name/organisation and land agent's name (if applicable)	Type of interest	Plot(s)	Land requirement	Status of negotiations with land interest			RR ref. no(s).	WR ref. no(s).
144 Cont'd			20-08	CAR	2022-09-09	Email	Correspondence regarding potential voluntary agreement		
			20-09	CAR	2022-09-09	Email	To agent re possible voluntary agreement		
			20-11	CAR	2022-09-12	Email	Correspondence regarding potential voluntary agreement		
			20-26	TP	2022-09-12	Email	To agent re possible voluntary agreement		
			20-40	TP	2022-09-30	Email	To agent regarding DCO commitment		
			20-42	CAR	2022-09-30	Email	Correspondence regarding possible legal agreement for non motorized user route		
			20-43	TP	2022-10-13	Email	Email exchanges to agree SACR entry securing Mr Mott's access to retained land during construction and once the road is open. Wording agreed and text added to SACR for submission		
			20-44	TP	2022-11-03	Meeting	In person meeting with agent to discuss LTC impact on LO residential development proposals and also update Statement of Common Ground		
			20-45	CA	2022-11-04	Email	To agent sending updated Statement of Common Ground		
			20-46	TP	2022-11-25	Phone Call	Re update discussion re statement of common ground		
			20-48	CAR	2022-11-29	Email	To agent informally advising of DCO formal acceptance		
			20-49	CAR	2022-12-01	Email	To agent sending regular compensation payments report		
			20-50	CAR	2022-12-07	Email	To agent sending DCO Briefing Guide		
			20-51	CA	2022-12-19	Email	To agent giving prior notice on period for making relevant representations to register as an interested party		
			20-53	CA	2023-01-08	Letter	Section 56 notification sent		
			20-54	TP	2023-01-16	Email	To agent sending compensation payments report		
			20-56	CAR	2023-02-06	Email	To agent forwarding January 2023 Compensation Payments Report		
			20-57	CAR	2023-04-12	Email	To agent sending monthly compensation reports		
			20-60	CA	2023-04-13	Email	To agent advising of site meeting		
20-62	CA	2023-05-15	Letter	Minor refinement consultation notification sent					

CA (Compulsory acquisition), CAR (Compulsory acquisition of rights over land and temporary possession), TP (Temporary possession)

CAS (Compulsory acquisition of subsoil), CASTPS (Compulsory acquisition of subsoil and temporary possession of land at the surface)

No.	Land interest name/organisation and land agent's name (if applicable)	Type of interest	Plot(s)	Land requirement	Status of negotiations with land interest			RR ref. no(s).	WR ref. no(s).
144 Cont'd			20-64	CA	2023-05-25	Email	To agent sending draft HoT for voluntary tri-partite agreement		
			20-66	CA	2023-06-02	Email	To agent sending compensation payment summaries		
			20-67	CA	2023-06-07	Email	To agent arranging meeting re voluntary agreement		
			20-68	CA	2023-06-16	Meeting	With agent to update SoCG & voluntary agreement		
			20-69	CA	2023-06-20	Email	To agent regarding legal justification for permanent acquisition land for new public rights of way		
			20-70	CA	2023-06-22	Email	To agent confirming landowner SoCG Examination timetable		
			20-71	TP	2023-06-26	Email	To agent regarding potential voluntary agreement		
			20-72	TP	2023-07-03	Email	To agent sending monthly compensation payments report		
			20-73	CA	2023-07-03	Email	To agent regarding possible voluntary agreement		
			20-74	CA	2023-07-05	Email	To agent sending technical information on ecological mitigation		
			20-81	CA	2023-07-21	Email	To agent sending utility companies' standard easements		
			20-82	CA	2023-08-03	Meeting	With agent and LTC specialist regarding alternative ecological mitigation land proposals		
			20-88	CA	2023-08-04	Meeting	With agent re Statement of Common Ground		
			20-90	TP	2023-08-04	Letter	Landowner consultation notification sent		
			20-92	TP	2023-08-08	Email	To agent sending draft Statement of Common Ground		
			20-93	TP	2023-08-15	Meeting	With agent to update Statement of Common Ground		
			20-94	CA	2023-08-17	Meeting	Update meeting between landowner's agent and LTC Executive Directors		
			20-95	TP	2023-08-22	Email	To agent regarding Statement of Common Ground		
			21-19	TP	2023-08-31	Email	To agent regarding final draft Statement of Common Ground		
			21-20	CAR	2023-09-01	Email	To agent regarding compulsory Acquisition of new WCH Routes		
21-24	CAR	2023-09-08	Email	To agent regarding draft Statement of Common Ground					
21-30	TP	2023-10-19	Meeting	With agent to update SoCG					

CA (Compulsory acquisition), CAR (Compulsory acquisition of rights over land and temporary possession), TP (Temporary possession)

CAS (Compulsory acquisition of subsoil), CASTPS (Compulsory acquisition of subsoil and temporary possession of land at the surface)



No.	Land interest name/organisation and land agent's name (if applicable)	Type of interest	Plot(s)	Land requirement	Status of negotiations with land interest	RR ref. no(s).	WR ref. no(s).
144 Cont'd			21-32	TP	2023-10-25 Meeting With agent and National Highways to discuss s253 agreements (Highways Act 1980) and ecological mitigation		
			21-33	CAR	2023-10-26 Email To agent regarding s253 agreements (Highways Act 1980) and ecological mitigation		
			21-34	TP			
			21-35	CAR			
			21-36	CAR			
			22-01	TP			
			22-02	TP			
			22-03	TP			
			22-04	CAR			
			22-05	CAR			
			22-06	CAR			
			22-07	TP			
			22-08	CAR			
			22-09	TP			
			22-10	CAR			
			22-11	TP			
			22-12	TP			
			22-13	TP			
			22-14	CAR			
			22-15	TP			
			22-16	TP			
			22-17	TP			
			22-18	TP			

CA (Compulsory acquisition), CAR (Compulsory acquisition of rights over land and temporary possession), TP (Temporary possession)  
 CAS (Compulsory acquisition of subsoil), CASTPS (Compulsory acquisition of subsoil and temporary possession of land at the surface)

No.	Land interest name/organisation and land agent's name (if applicable)	Type of interest	Plot(s)	Land requirement	Status of negotiations with land interest	RR ref. no(s).	WR ref. no(s).
144 Cont'd			22-19	TP			
			22-20	TP			
			22-21	TP			
			22-22	TP			
			22-23	TP			
			22-24	TP			
			22-25	CAR			
			22-26	CA			
			22-27	CAR			
			22-28	CA			
			22-30	CAR			
			22-31	CAR			
			22-34	CAR			
			22-35	TP			
			22-40	CA			
			22-47	TP			
			22-61	TP			
			22-63	TP			
			22-72	CA			
			22-75	TP			
			22-91	TP			
			22-92	CA			
			22-93	CA			

CA (Compulsory acquisition), CAR (Compulsory acquisition of rights over land and temporary possession), TP (Temporary possession)  
 CAS (Compulsory acquisition of subsoil), CASTPS (Compulsory acquisition of subsoil and temporary possession of land at the surface)

No.	Land interest name/organisation and land agent's name (if applicable)	Type of interest	Plot(s)	Land requirement	Status of negotiations with land interest	RR ref. no(s).	WR ref. no(s).
144 Cont'd			22-101	CA			
			22-115	CA			
			22-116	TP			
			23-83	CA			
			23-84	CA			
			23-85	CA			
			23-86	CA			
			23-108	CAR			
			23-112	CAR			
			23-113	CA			
			23-117	CA			
			23-118	CA			
			23-124	TP			
			23-126	TP			
			23-127	CAR			
			23-133	CAR			
			23-135	CAR			
			23-144	CA			
			23-148	CAR			
			23-150	CAR			
			23-151	CAR			
			23-153	CAR			
			23-154	CAR			

CA (Compulsory acquisition), CAR (Compulsory acquisition of rights over land and temporary possession), TP (Temporary possession)  
 CAS (Compulsory acquisition of subsoil), CASTPS (Compulsory acquisition of subsoil and temporary possession of land at the surface)

No.	Land interest name/organisation and land agent's name (if applicable)	Type of interest	Plot(s)	Land requirement	Status of negotiations with land interest			RR ref. no(s).	WR ref. no(s).
144 Cont'd			23-155	TP					
			23-157	CAR					
			23-159	TP					
			23-161	CAR					
			23-164	TP					
			23-166	TP					
			23-167	TP					
			23-168	TP					
			23-169	CAR					
			23-172	CA					
			23-173	CA					
			23-174	TP					
145	Cadent Gas Limited	Cat 1, 2 & 3	18-01	TP	2017-07-31	Letter	Survey access request response	RR-0125	N/A
			18-04	TP	2017-09-05	Letter	Survey access request response		
			18-06	TP	2017-10-16	Meeting	Discussion regarding contestable works and non-contestable works		
			18-08	TP	2017-12-06	Letter	Correspondence requesting a meeting		
			18-09	TP	2018-01-31	Meeting	Discussion regarding development design, understanding the extent and type of Cadent Gas assets and to agree engagement proceeding forward		
			19-09	CA	2018-03-13	Meeting	Discussion regarding partnership up to Development Consent Order submission		
			19-14	TP	2018-05-14	Letter	Land Interest Questionnaire sent		
			19-16	TP	2018-08-20	Letter	Land Interest Questionnaire sent		

CA (Compulsory acquisition), CAR (Compulsory acquisition of rights over land and temporary possession), TP (Temporary possession)

CAS (Compulsory acquisition of subsoil), CASTPS (Compulsory acquisition of subsoil and temporary possession of land at the surface)

No.	Land interest name/organisation and land agent's name (if applicable)	Type of interest	Plot(s)	Land requirement	Status of negotiations with land interest			RR ref. no(s).	WR ref. no(s).
145 Cont'd			19-18	CA	2018-10-09	Letter	Section 42 Statutory consultation notification sent		
			19-22	TP	2019-01-23	Meeting	Discussion regarding contestable works and non-contestable works		
			19-26	TP	2019-06-18	Email	Correspondence regarding Protective Provisions		
			19-35	TP	2019-07-23	Meeting	Discussion regarding design development and introduction to the steering meetings		
			19-36	TP	2019-08-06	Meeting	Discussion regarding contestable works and development process between parties		
			19-49	CA	2019-08-15	Letter	2019 Post-Statutory consultation notification sent		
			19-53	CA	2019-09-12	Meeting	Discussion regarding the Applicant's and Cadent Gas' Project designs		
			21-01	TP	2020-01-27	Letter	Supplementary consultation notification sent		
			22-46	CA	2020-03-16	Letter	Land Interest Questionnaire sent		
			22-58	TP	2020-05-27	Letter	Correspondence regarding Supplementary consultation		
			22-67	TP	2020-07-02	Letter	Land Interest Questionnaire response		
			22-69	TP	2020-07-13	Letter	Design Refinement consultation notification sent		
			22-73	TP	2020-10-05	Meeting	Discussion regarding progress meeting and Project update		
			22-74	TP	2021-07-13	Letter	Community Impacts consultation notification sent		
			22-75	TP	2022-03-10	Letter	Land Interest Questionnaire sent		
			22-76	TP	2022-05-11	Letter	Landowner engagement notification sent		
			22-77	CA	2022-05-13	Letter	Local Refinement consultation notification sent		
			22-78	TP	2022-09-01	Letter	Landowner engagement notification sent		
			22-79	TP	2023-01-08	Letter	Section 56 notification sent		
			22-80	TP	2023-07-17	Letter	Landowner consultation notification sent		
22-81	TP	2023-07-17	Letter	Notification requesting consent in respect of Compulsory Acquisition regulations sent					
22-82	TP								

CA (Compulsory acquisition), CAR (Compulsory acquisition of rights over land and temporary possession), TP (Temporary possession)

CAS (Compulsory acquisition of subsoil), CASTPS (Compulsory acquisition of subsoil and temporary possession of land at the surface)

No.	Land interest name/organisation and land agent's name (if applicable)	Type of interest	Plot(s)	Land requirement	Status of negotiations with land interest	RR ref. no(s).	WR ref. no(s).
145 Cont'd			22-83	TP			
			22-84	TP			
			22-88	TP			
			22-89	TP			
			22-105	CA			
			24-02	CA			
			24-06	CAR			
			24-13	CA			
			24-14	CA			
			24-15	CA			
			24-16	CA			
			24-17	CAR			
			24-18	CA			
			24-19	CA			
			24-23	CAR			
			24-33	CA			
			24-35	CA			
			24-36	CA			
			24-37	CA			
			24-38	CA			
			24-39	CA			
			24-41	CA			
			25-10	CAR			

CA (Compulsory acquisition), CAR (Compulsory acquisition of rights over land and temporary possession), TP (Temporary possession)  
 CAS (Compulsory acquisition of subsoil), CASTPS (Compulsory acquisition of subsoil and temporary possession of land at the surface)

No.	Land interest name/organisation and land agent's name (if applicable)	Type of interest	Plot(s)	Land requirement	Status of negotiations with land interest	RR ref. no(s).	WR ref. no(s).
145 Cont'd			25-11	CAR			
			25-12	CAR			
			25-15	CAR			
			25-16	CAR			
			25-18	CAR			
			25-20	CAR			
			25-22	CAR			
			25-23	CAR			
			25-24	CAR			
			25-25	CAR			
			25-26	CAR			
			25-27	CAR			
			25-28	CAR			
			25-29	CAR			
			25-30	CAR			
			25-31	CAR			
			25-32	CAR			
			25-33	CAR			
			25-34	CAR			
			25-36	CAR			
			25-37	CAR			
			25-38	CAR			
			25-39	CAR			

CA (Compulsory acquisition), CAR (Compulsory acquisition of rights over land and temporary possession), TP (Temporary possession)  
 CAS (Compulsory acquisition of subsoil), CASTPS (Compulsory acquisition of subsoil and temporary possession of land at the surface)

No.	Land interest name/organisation and land agent's name (if applicable)	Type of interest	Plot(s)	Land requirement	Status of negotiations with land interest	RR ref. no(s).	WR ref. no(s).
145 Cont'd			25-40	CAR			
			25-42	CAR			
			25-43	CAR			
			25-45	CAR			
			25-48	CAR			
			25-55	CAR			
			25-64	CAR			
			25-80	TP			
			25-84	CAR			
			25-93	CAR			
			25-95	CAR			
			25-96	CA			
			25-97	CA			
			25-103	CA			
			25-105	CA			
			25-106	CAR			
			25-107	CA			
			25-108	CA			
			25-111	CAR			
			25-112	CA			
			26-02	CA			
			26-08	CA			
			26-17	CAR			

CA (Compulsory acquisition), CAR (Compulsory acquisition of rights over land and temporary possession), TP (Temporary possession)  
 CAS (Compulsory acquisition of subsoil), CASTPS (Compulsory acquisition of subsoil and temporary possession of land at the surface)



No.	Land interest name/organisation and land agent's name (if applicable)	Type of interest	Plot(s)	Land requirement	Status of negotiations with land interest	RR ref. no(s).	WR ref. no(s).
145 Cont'd			26-21	CAR			
			26-24	TP			
			26-29	CAR			
			26-33	CAR			
			26-34	TP			
			26-35	CAR			
			26-36	CAR			
			26-43	TP			
			26-50	CAR			
			27-67	CAR			
			27-68	CAR			
			27-69	CAR			
			27-70	CAR			
			27-71	CAR			
			27-74	CAR			
			28-03	CAR			
			28-50	CAR			
			28-51	CAR			
			28-69	CAR			
			28-71	CAR			
			28-72	CAR			
			28-74	CA			
			28-75	CA			

CA (Compulsory acquisition), CAR (Compulsory acquisition of rights over land and temporary possession), TP (Temporary possession)  
 CAS (Compulsory acquisition of subsoil), CASTPS (Compulsory acquisition of subsoil and temporary possession of land at the surface)

No.	Land interest name/organisation and land agent's name (if applicable)	Type of interest	Plot(s)	Land requirement	Status of negotiations with land interest	RR ref. no(s).	WR ref. no(s).
145 Cont'd			28-76	CA			
			28-80	CA			
			28-81	CA			
			28-85	CA			
			28-86	CA			
			28-88	CA			
			28-90	CA			
			28-93	CA			
			28-94	CA			
			28-95	CA			
			28-96	CA			
			28-102	CA			
			28-115	CA			
			28-116	CA			
			28-117	CA			
			28-124	CAR			
			28-125	CAR			
			28-127	CAR			
			28-128	CAR			
			28-137	CAR			
			28-138	CA			
			29-02	CA			
			29-03	CAR			

CA (Compulsory acquisition), CAR (Compulsory acquisition of rights over land and temporary possession), TP (Temporary possession)  
 CAS (Compulsory acquisition of subsoil), CASTPS (Compulsory acquisition of subsoil and temporary possession of land at the surface)

No.	Land interest name/organisation and land agent's name (if applicable)	Type of interest	Plot(s)	Land requirement	Status of negotiations with land interest	RR ref. no(s).	WR ref. no(s).
145 Cont'd			29-04	CAR			
			29-07	CA			
			29-08	CA			
			29-14	CA			
			29-16	CA			
			29-18	CA			
			29-23	CA			
			29-24	CA			
			29-28	CA			
			29-34	CA			
			29-35	CA			
			29-38	CA			
			29-40	CA			
			29-42	CA			
			29-43	CA			
			29-44	CA			
			29-54	CA			
			29-61	CAR			
			29-62	CAR			
			29-63	CAR			
			29-64	CA			
			29-65	CAR			
			29-68	CA			

CA (Compulsory acquisition), CAR (Compulsory acquisition of rights over land and temporary possession), TP (Temporary possession)  
 CAS (Compulsory acquisition of subsoil), CASTPS (Compulsory acquisition of subsoil and temporary possession of land at the surface)

No.	Land interest name/organisation and land agent's name (if applicable)	Type of interest	Plot(s)	Land requirement	Status of negotiations with land interest	RR ref. no(s).	WR ref. no(s).
145 Cont'd			29-70	CA			
			29-71	CA			
			29-73	CA			
			29-77	CA			
			29-79	CA			
			29-80	CA			
			29-81	CA			
			29-82	CA			
			29-83	CA			
			29-84	CA			
			29-87	CA			
			29-88	CA			
			29-93	CA			
			29-97	CA			
			29-98	CA			
			29-99	CA			
			29-100	CA			
			29-106	CA			
			29-107	CA			
			29-108	CA			
			29-110	CA			
			29-111	CA			
			29-112	CA			

CA (Compulsory acquisition), CAR (Compulsory acquisition of rights over land and temporary possession), TP (Temporary possession)  
 CAS (Compulsory acquisition of subsoil), CASTPS (Compulsory acquisition of subsoil and temporary possession of land at the surface)

No.	Land interest name/organisation and land agent's name (if applicable)	Type of interest	Plot(s)	Land requirement	Status of negotiations with land interest	RR ref. no(s).	WR ref. no(s).
145 Cont'd			29-113	CAR			
			29-114	CA			
			29-115	CAR			
			29-116	CA			
			29-117	CA			
			29-118	CA			
			29-119	CA			
			29-120	CA			
			29-121	CA			
			29-125	CA			
			29-126	CA			
			29-129	CA			
			29-133	CA			
			29-136	CA			
			29-137	CA			
			29-141	CA			
			29-145	CA			
			29-147	CA			
			29-153	CA			
			29-155	CA			
			29-157	CA			
			29-159	CA			
			29-160	CA			

CA (Compulsory acquisition), CAR (Compulsory acquisition of rights over land and temporary possession), TP (Temporary possession)  
 CAS (Compulsory acquisition of subsoil), CASTPS (Compulsory acquisition of subsoil and temporary possession of land at the surface)

No.	Land interest name/organisation and land agent's name (if applicable)	Type of interest	Plot(s)	Land requirement	Status of negotiations with land interest	RR ref. no(s).	WR ref. no(s).
145 Cont'd			29-167	CA			
			29-169	CA			
			29-170	CA			
			29-172	CA			
			29-173	CA			
			29-177	CA			
			29-195	CA			
			29-197	CA			
			29-198	CA			
			29-200	CA			
			29-201	CA			
			29-204	CA			
			29-207	CA			
			29-214	CA			
			29-216	CA			
			29-219	CA			
			29-220	CA			
			29-222	CA			
			29-224	CA			
			29-225	CA			
			29-227	CA			
			29-228	CA			
			29-229	CA			

CA (Compulsory acquisition), CAR (Compulsory acquisition of rights over land and temporary possession), TP (Temporary possession)  
 CAS (Compulsory acquisition of subsoil), CASTPS (Compulsory acquisition of subsoil and temporary possession of land at the surface)

No.	Land interest name/organisation and land agent's name (if applicable)	Type of interest	Plot(s)	Land requirement	Status of negotiations with land interest	RR ref. no(s).	WR ref. no(s).
145 Cont'd			29-232	CA			
			29-233	CA			
			29-235	CA			
			29-236	CAR			
			29-237	CAR			
			29-238	CAR			
			29-247	CAR			
			29-250	CAR			
			29-263	CAR			
			29-267	CAR			
			29-270	CA			
			29-274	CA			
			29-275	CA			
			29-276	CA			
			29-278	CA			
			29-282	CAR			
			29-283	CAR			
			30-03	CA			
			30-07	CAR			
			30-60	TP			
			30-61	TP			
			30-72	TP			
			30-77	CAR			

CA (Compulsory acquisition), CAR (Compulsory acquisition of rights over land and temporary possession), TP (Temporary possession)  
 CAS (Compulsory acquisition of subsoil), CASTPS (Compulsory acquisition of subsoil and temporary possession of land at the surface)

No.	Land interest name/organisation and land agent's name (if applicable)	Type of interest	Plot(s)	Land requirement	Status of negotiations with land interest	RR ref. no(s).	WR ref. no(s).
145 Cont'd			30-79	CAR			
			31-06	TP			
			31-10	CAR			
			31-12	CA			
			31-14	CAR			
			31-19	TP			
			31-31	CA			
			31-35	CA			
			31-36	CA			
			32-01	CA			
			32-02	CA			
			32-04	CA			
			32-10	CA			
			32-26	CA			
			32-28	CA			
			32-29	CA			
			32-37	CA			
			32-40	CA			
			32-41	CA			
			32-52	CA			
			32-71	CA			
			32-72	CA			
			32-73	CA			

CA (Compulsory acquisition), CAR (Compulsory acquisition of rights over land and temporary possession), TP (Temporary possession)  
 CAS (Compulsory acquisition of subsoil), CASTPS (Compulsory acquisition of subsoil and temporary possession of land at the surface)



No.	Land interest name/organisation and land agent's name (if applicable)	Type of interest	Plot(s)	Land requirement	Status of negotiations with land interest	RR ref. no(s).	WR ref. no(s).
145 Cont'd			32-74	CA			
			32-75	CA			
			32-96	CA			
			32-97	CA			
			32-98	CA			
			32-99	CA			
			32-101	CA			
			32-105	CA			
			32-106	CA			
			32-107	CA			
			32-117	TP			
			32-118	CAR			
			32-121	CA			
			32-123	CA			
			32-126	CA			
			32-127	CA			
			32-129	CAR			
			32-133	CAR			
			32-153	TP			
			32-154	CA			
			32-155	CAR			
			32-156	CAR			
			32-158	TP			

CA (Compulsory acquisition), CAR (Compulsory acquisition of rights over land and temporary possession), TP (Temporary possession)  
 CAS (Compulsory acquisition of subsoil), CASTPS (Compulsory acquisition of subsoil and temporary possession of land at the surface)

No.	Land interest name/organisation and land agent's name (if applicable)	Type of interest	Plot(s)	Land requirement	Status of negotiations with land interest	RR ref. no(s).	WR ref. no(s).
145 Cont'd			32-160	CAR			
			32-162	TP			
			32-163	CAR			
			32-164	CAR			
			32-165	TP			
			32-166	TP			
			32-167	CA			
			32-168	CAR			
			32-169	CAR			
			32-171	CAR			
			32-172	CAR			
			32-173	CAR			
			32-174	CAR			
			32-177	CAR			
			32-181	TP			
			32-183	TP			
			33-04	CA			
			33-13	CA			
			33-14	CA			
			33-18	CA			
			33-35	CAR			
			33-62	CA			
			33-78	CAR			

CA (Compulsory acquisition), CAR (Compulsory acquisition of rights over land and temporary possession), TP (Temporary possession)  
 CAS (Compulsory acquisition of subsoil), CASTPS (Compulsory acquisition of subsoil and temporary possession of land at the surface)

No.	Land interest name/organisation and land agent's name (if applicable)	Type of interest	Plot(s)	Land requirement	Status of negotiations with land interest	RR ref. no(s).	WR ref. no(s).
145 Cont'd			33-79	CAR			
			33-88	CAR			
			33-90	CAR			
			33-91	CAR			
			33-106	CAR			
			33-108	CAR			
			33-110	CAR			
			33-112	CAR			
			33-113	CAR			
			33-114	CAR			
			33-119	CAR			
			33-120	CAR			
			33-122	CAR			
			33-123	CAR			
			33-124	CAR			
			33-125	CAR			
			33-126	CAR			
			33-127	CAR			
			33-128	CAR			
			33-129	CAR			
			33-130	CAR			
			33-131	CAR			
			33-132	CAR			

CA (Compulsory acquisition), CAR (Compulsory acquisition of rights over land and temporary possession), TP (Temporary possession)  
 CAS (Compulsory acquisition of subsoil), CASTPS (Compulsory acquisition of subsoil and temporary possession of land at the surface)

No.	Land interest name/organisation and land agent's name (if applicable)	Type of interest	Plot(s)	Land requirement	Status of negotiations with land interest	RR ref. no(s).	WR ref. no(s).
145 Cont'd			33-133	CAR			
			33-134	CAR			
			33-135	CAR			
			33-136	CAR			
			33-137	CAR			
			33-138	CAR			
			33-139	CAR			
			33-140	CAR			
			33-141	CAR			
			33-142	CAR			
			33-143	CAR			
			33-144	CAR			
			33-145	CAR			
			33-147	CAR			
			33-148	CAR			
			33-149	CAR			
			33-150	CAR			
			33-151	CAR			
			33-153	CAR			
			33-156	CAR			
			33-158	CAR			
			33-160	CAR			
			33-164	CAR			

CA (Compulsory acquisition), CAR (Compulsory acquisition of rights over land and temporary possession), TP (Temporary possession)  
CAS (Compulsory acquisition of subsoil), CASTPS (Compulsory acquisition of subsoil and temporary possession of land at the surface)

No.	Land interest name/organisation and land agent's name (if applicable)	Type of interest	Plot(s)	Land requirement	Status of negotiations with land interest	RR ref. no(s).	WR ref. no(s).
145 Cont'd			33-165	CAR			
			33-167	CAR			
			33-169	CAR			
			33-172	CAR			
			33-176	CAR			
			33-182	CAR			
			33-183	CAR			
			33-187	CAR			
			33-189	CAR			
			33-191	CAR			
			33-196	CAR			
			33-199	CAR			
			33-201	CAR			
			33-202	CAR			
			33-204	CA			
			33-206	CAR			
			33-207	CAR			
			33-208	CAR			
			33-210	CAR			
			33-211	CAR			
			33-214	CA			
			33-216	CA			
			33-219	CAR			

CA (Compulsory acquisition), CAR (Compulsory acquisition of rights over land and temporary possession), TP (Temporary possession)  
 CAS (Compulsory acquisition of subsoil), CASTPS (Compulsory acquisition of subsoil and temporary possession of land at the surface)

No.	Land interest name/organisation and land agent's name (if applicable)	Type of interest	Plot(s)	Land requirement	Status of negotiations with land interest	RR ref. no(s).	WR ref. no(s).
145 Cont'd			33-239	CAR			
			33-251	CAR			
			33-255	TP			
			33-258	CAR			
			33-263	TP			
			33-264	CAR			
			33-267	CAR			
			33-274	CAR			
			33-279	CAR			
			33-283	CAR			
			33-294	CA			
			34-01	CAR			
			34-03	CAR			
			34-14	CA			
			34-16	CA			
			34-20	TP			
			34-25	CAR			
			34-26	CAR			
			34-27	TP			
			34-28	TP			
			34-29	TP			
			34-30	CAR			
			34-32	TP			

CA (Compulsory acquisition), CAR (Compulsory acquisition of rights over land and temporary possession), TP (Temporary possession)  
 CAS (Compulsory acquisition of subsoil), CASTPS (Compulsory acquisition of subsoil and temporary possession of land at the surface)

No.	Land interest name/organisation and land agent's name (if applicable)	Type of interest	Plot(s)	Land requirement	Status of negotiations with land interest	RR ref. no(s).	WR ref. no(s).
145 Cont'd			34-44	CAR			
			35-02	CAR			
			35-09	CAR			
			35-12	CA			
			35-18	CA			
			35-19	CAR			
			35-24	CA			
			35-26	CA			
			35-31	CA			
			35-58	CAR			
			35-59	CAR			
			35-61	CAR			
			36-06	CAR			
			37-05	CAR			
			38-01	CAR			
			38-02	TP			
			38-04	CA			
			38-05	CA			
			38-06	CA			
			38-07	CA			
			38-08	CA			
			38-10	TP			
			38-20	CAR			

CA (Compulsory acquisition), CAR (Compulsory acquisition of rights over land and temporary possession), TP (Temporary possession)  
 CAS (Compulsory acquisition of subsoil), CASTPS (Compulsory acquisition of subsoil and temporary possession of land at the surface)

No.	Land interest name/organisation and land agent's name (if applicable)	Type of interest	Plot(s)	Land requirement	Status of negotiations with land interest	RR ref. no(s).	WR ref. no(s).
145 Cont'd			38-21	CA			
			38-22	CAR			
			38-23	TP			
			38-26	CA			
			38-27	CA			
			38-29	TP			
			38-30	CA			
			38-31	CAR			
			38-32	CAR			
			38-33	CAR			
			38-34	CAR			
			38-35	CAR			
			38-36	TP			
			38-37	TP			
			38-39	TP			
			38-40	CAR			
			38-41	CAR			
			38-42	CAR			
			38-43	CAR			
			38-44	CAR			
			38-47	CAR			
			38-64	CAR			
			39-03	CA			

CA (Compulsory acquisition), CAR (Compulsory acquisition of rights over land and temporary possession), TP (Temporary possession)  
 CAS (Compulsory acquisition of subsoil), CASTPS (Compulsory acquisition of subsoil and temporary possession of land at the surface)



No.	Land interest name/organisation and land agent's name (if applicable)	Type of interest	Plot(s)	Land requirement	Status of negotiations with land interest	RR ref. no(s).	WR ref. no(s).
145 Cont'd			39-06	CAR			
			39-11	CA			
			39-16	CAR			
			39-19	CA			
			39-22	TP			
			39-23	CAR			
			39-24	CA			
			39-29	CAR			
			39-31	CAR			
			39-32	CAR			
			39-37	CA			
			39-38	CA			
			39-44	CA			
			39-46	TP			
			39-47	CA			
			39-48	CA			
			39-49	CA			
			39-51	CA			
			39-52	CAR			
			39-53	CA			
			39-54	CAR			
			39-55	CAR			
			39-56	CA			

CA (Compulsory acquisition), CAR (Compulsory acquisition of rights over land and temporary possession), TP (Temporary possession)  
 CAS (Compulsory acquisition of subsoil), CASTPS (Compulsory acquisition of subsoil and temporary possession of land at the surface)

No.	Land interest name/organisation and land agent's name (if applicable)	Type of interest	Plot(s)	Land requirement	Status of negotiations with land interest	RR ref. no(s).	WR ref. no(s).
145 Cont'd			39-58	CA			
			39-59	CAR			
			39-60	CA			
			39-61	CA			
			39-62	CA			
			39-64	CA			
			39-66	CAR			
			39-67	CAR			
			39-68	TP			
			39-77	TP			
			39-78	CAR			
			39-79	CA			
			39-83	CAR			
			39-84	TP			
			40-13	CA			
			40-20	CA			
			40-21	TP			
			40-22	CAR			
			40-23	CA			
			41-02	CAR			
			41-04	CAR			
			41-05	CAR			
			41-08	CAR			

CA (Compulsory acquisition), CAR (Compulsory acquisition of rights over land and temporary possession), TP (Temporary possession)  
 CAS (Compulsory acquisition of subsoil), CASTPS (Compulsory acquisition of subsoil and temporary possession of land at the surface)

No.	Land interest name/organisation and land agent's name (if applicable)	Type of interest	Plot(s)	Land requirement	Status of negotiations with land interest	RR ref. no(s).	WR ref. no(s).
145 Cont'd			41-10	CAR			
			41-11	CAR			
			41-21	CA			
			41-23	CAR			
			41-24	CAR			
			41-39	TP			
			41-40	CAR			
			41-44	CAR			
			41-45	TP			
			41-50	TP			
			42-05	CAR			
			42-22	CAR			
			42-25	CAR			
			42-29	CA			
			42-42	CA			
			42-53	CA			
			42-60	CA			
			42-68	CA			
			42-69	CA			
			42-98	CA			
			42-107	CA			
			42-112	CA			
			42-114	CA			

CA (Compulsory acquisition), CAR (Compulsory acquisition of rights over land and temporary possession), TP (Temporary possession)  
 CAS (Compulsory acquisition of subsoil), CASTPS (Compulsory acquisition of subsoil and temporary possession of land at the surface)

No.	Land interest name/organisation and land agent's name (if applicable)	Type of interest	Plot(s)	Land requirement	Status of negotiations with land interest	RR ref. no(s).	WR ref. no(s).
145 Cont'd			42-117	CA			
			42-118	CA			
			42-119	CA			
			42-120	CA			
			42-131	CAR			
			42-136	TP			
			42-137	TP			
			42-140	CAR			
			42-146	CAR			
			42-150	CAR			
			42-152	CAR			
			42-154	CAR			
			42-158	CAR			
			42-159	CAR			
			42-160	CAR			
			42-161	CAR			
			42-162	CAR			
			42-167	CAR			
			42-171	CAR			
			42-173	CAR			
			42-174	CAR			
			42-175	CAR			
			42-177	CAR			

CA (Compulsory acquisition), CAR (Compulsory acquisition of rights over land and temporary possession), TP (Temporary possession)  
 CAS (Compulsory acquisition of subsoil), CASTPS (Compulsory acquisition of subsoil and temporary possession of land at the surface)

No.	Land interest name/organisation and land agent's name (if applicable)	Type of interest	Plot(s)	Land requirement	Status of negotiations with land interest	RR ref. no(s).	WR ref. no(s).
145 Cont'd			42-178	CAR			
			42-179	CAR			
			42-182	CAR			
			42-183	CAR			
			42-184	CAR			
			42-185	CAR			
			43-43	TP			
			43-46	TP			
			43-56	CAR			
			43-57	CAR			
			43-58	CAR			
			43-59	CAR			
			43-60	CAR			
			43-61	CAR			
			43-62	CAR			
			43-68	TP			
			43-71	TP			
			43-72	TP			
			43-73	TP			
			43-74	TP			
			43-75	TP			
			43-76	TP			
			43-77	TP			

CA (Compulsory acquisition), CAR (Compulsory acquisition of rights over land and temporary possession), TP (Temporary possession)  
CAS (Compulsory acquisition of subsoil), CASTPS (Compulsory acquisition of subsoil and temporary possession of land at the surface)

No.	Land interest name/organisation and land agent's name (if applicable)	Type of interest	Plot(s)	Land requirement	Status of negotiations with land interest	RR ref. no(s).	WR ref. no(s).
145 Cont'd			43-78	TP			
			43-79	TP			
			43-80	TP			
			43-81	CAR			
			43-82	TP			
			43-83	TP			
			43-84	TP			
			43-85	TP			
			43-86	TP			
			43-87	TP			
			43-88	TP			
			43-89	CAR			
			43-90	TP			
			43-91	CAR			
			43-92	CAR			
			43-93	TP			
			43-94	TP			
			43-95	TP			
			43-96	CAR			
			43-97	CAR			
			43-98	TP			
			43-102	TP			
			43-103	CAR			

CA (Compulsory acquisition), CAR (Compulsory acquisition of rights over land and temporary possession), TP (Temporary possession)  
 CAS (Compulsory acquisition of subsoil), CASTPS (Compulsory acquisition of subsoil and temporary possession of land at the surface)

No.	Land interest name/organisation and land agent's name (if applicable)	Type of interest	Plot(s)	Land requirement	Status of negotiations with land interest	RR ref. no(s).	WR ref. no(s).
145 Cont'd			44-09	CAR			
			44-31	CA			
			44-44	CAR			
			44-61	CA			
			44-63	CA			
			44-70	CA			
			44-78	CA			
			44-82	CA			
			44-86	CAR			
			44-89	CAR			
			44-91	CAR			
			44-95	CAR			
			44-100	CAR			
			44-101	TP			
			44-102	TP			
			44-103	TP			
			44-104	TP			
			44-105	TP			
			44-106	TP			
			44-107	TP			
			44-108	TP			
			44-109	TP			
			44-110	TP			

CA (Compulsory acquisition), CAR (Compulsory acquisition of rights over land and temporary possession), TP (Temporary possession)  
 CAS (Compulsory acquisition of subsoil), CASTPS (Compulsory acquisition of subsoil and temporary possession of land at the surface)

No.	Land interest name/organisation and land agent's name (if applicable)	Type of interest	Plot(s)	Land requirement	Status of negotiations with land interest	RR ref. no(s).	WR ref. no(s).
145 Cont'd			44-111	TP			
			44-112	CAR			
			44-113	TP			
			44-114	TP			
			44-115	TP			
			44-116	TP			
			44-121	CAR			
			44-123	CAR			
			44-124	CAR			
			45-02	TP			
			45-05	TP			
			45-09	TP			
			45-12	TP			
			45-19	CAR			
			45-35	CA			
			45-47	TP			
			45-48	TP			
			45-50	CAR			
			45-51	CA			
			45-52	CAR			
			45-62	CAR			
			45-63	CA			
			45-66	CAR			

CA (Compulsory acquisition), CAR (Compulsory acquisition of rights over land and temporary possession), TP (Temporary possession)  
 CAS (Compulsory acquisition of subsoil), CASTPS (Compulsory acquisition of subsoil and temporary possession of land at the surface)



No.	Land interest name/organisation and land agent's name (if applicable)	Type of interest	Plot(s)	Land requirement	Status of negotiations with land interest	RR ref. no(s).	WR ref. no(s).
145 Cont'd			45-72	CAR			
			45-74	CA			
			45-78	CA			
			45-82	CA			
			45-83	CA			
			45-85	CA			
			45-92	CA			
			45-93	CA			
			45-97	CA			
			45-100	CAR			
			45-103	CA			
			45-105	TP			
			45-110	CAR			
			45-114	CA			
			45-120	CAR			
			45-121	CAR			
			45-124	CA			
			45-129	CA			
			45-139	TP			
			45-143	TP			
			45-147	TP			
			45-149	TP			
			45-150	TP			

CA (Compulsory acquisition), CAR (Compulsory acquisition of rights over land and temporary possession), TP (Temporary possession)  
 CAS (Compulsory acquisition of subsoil), CASTPS (Compulsory acquisition of subsoil and temporary possession of land at the surface)

No.	Land interest name/organisation and land agent's name (if applicable)	Type of interest	Plot(s)	Land requirement	Status of negotiations with land interest	RR ref. no(s).	WR ref. no(s).
145 Cont'd			45-151	TP			
			45-152	TP			
			45-153	TP			
			45-154	TP			
			45-157	CA			
			45-158	CAR			
			45-160	CAR			
			45-162	CA			
			45-163	CA			
			45-164	TP			
			45-165	CAR			
			45-166	TP			
			45-167	TP			
			45-168	CAR			
			45-169	CAR			
			45-172	CAR			
			45-173	CAR			
			45-174	CAR			
			45-175	CAR			
			45-177	CAR			
			46-01	TP			
			46-03	TP			
			46-04	CAR			

CA (Compulsory acquisition), CAR (Compulsory acquisition of rights over land and temporary possession), TP (Temporary possession)  
CAS (Compulsory acquisition of subsoil), CASTPS (Compulsory acquisition of subsoil and temporary possession of land at the surface)

No.	Land interest name/organisation and land agent's name (if applicable)	Type of interest	Plot(s)	Land requirement	Status of negotiations with land interest			RR ref. no(s).	WR ref. no(s).
145 Cont'd			46-06	CAR					
			46-09	CAR					
			46-12	CAR					
			46-17	CA					
			46-18	CA					
			46-20	CA					
			46-21	CA					
			46-22	CA					
			46-28	CA					
			46-35	CA					
			46-55	CAR					
			47-26	CAR					
			47-33	CA					
146	Callum A Smith	Cat 1 & 3	33-270	CAR	2020-01-27	Letter	A blight notice has been received and accepted by the Applicant Supplementary consultation notification sent	RR-1077	N/A
	Corinne Rounce		33-276	TP	2020-03-16	Letter	Land Interest Questionnaire sent		
	Eleesha L Smith				2020-07-13	Letter	Design Refinement consultation notification sent		
	Ellie Wilkins				2020-09-29	Letter	An invitation has been sent to negotiate and acquire land interests by voluntary agreement		
	Luke T Smith				2021-07-13	Letter	Community Impacts consultation notification sent		
	Michael Cornelius Smith				2021-10-26	Letter	An invitation has been sent to negotiate and acquire land interests by voluntary agreement		
					2022-03-09	Meeting	Discussion regarding impact of the gas pipeline identified to go through his garden		

CA (Compulsory acquisition), CAR (Compulsory acquisition of rights over land and temporary possession), TP (Temporary possession)  
CAS (Compulsory acquisition of subsoil), CASTPS (Compulsory acquisition of subsoil and temporary possession of land at the surface)

No.	Land interest name/organisation and land agent's name (if applicable)	Type of interest	Plot(s)	Land requirement	Status of negotiations with land interest			RR ref. no(s).	WR ref. no(s).
146 Cont'd					2022-03-21	Email	Correspondence confirming that the Applicant would reimburse reasonable professional fees to enable landowner to get some professional advice in relation to blight/impact of construction		
					2022-05-13	Letter	Local Refinement consultation notification sent		
					2022-05-18	Email	Correspondence regarding blight application and compensation		
					2022-05-24	Letter	Local Refinement consultation extension notification sent		
					2022-05-27	Email	Correspondence regarding blight process		
					2022-06-13	Meeting	Discussion regarding proposed alternatives to gas pipeline location and commitment given to look into whether any alternatives are viable		
					2022-07-28	Email	Correspondence arranging follow up meeting to talk through findings of our reviews		
					2022-08-19	Meeting	Discussion regarding the impact of the gas pipeline and the proximity to the property, and potential mitigation		
					2022-10-10	Email	Correspondence regarding progress		
					2023-01-04	Email	Correspondence regarding progress		
					2023-01-08	Letter	Section 56 notification sent		
					2023-03-09	Email	Correspondence regarding progress		
					2023-05-16	Email	Site visit by Applicant's valuer		
147	Carla Louise Stevens	Cat 1 & 3	33-236	CAR			An invitation to negotiate and acquire land interests by voluntary agreement has been sent by letter.	N/A	N/A
					2018-10-09	Letter	Land Interest Questionnaire sent		
					2018-10-09	Letter	Section 42 Statutory consultation notification sent		
					2020-01-27	Letter	Supplementary consultation notification sent		
					2020-07-13	Letter	Design Refinement consultation notification sent		
					2021-07-13	Letter	Community Impacts consultation notification sent		
					2022-05-13	Letter	Local Refinement consultation notification sent		

CA (Compulsory acquisition), CAR (Compulsory acquisition of rights over land and temporary possession), TP (Temporary possession)

CAS (Compulsory acquisition of subsoil), CASTPS (Compulsory acquisition of subsoil and temporary possession of land at the surface)

No.	Land interest name/organisation and land agent's name (if applicable)	Type of interest	Plot(s)	Land requirement	Status of negotiations with land interest			RR ref. no(s).	WR ref. no(s).
147 Cont'd					2022-05-24	Letter	Local Refinement consultation extension notification sent		
					2023-01-08	Letter	Section 56 notification sent		
148	Carlene Stephanie Belchambers	Cat 1, 2 & 3	38-25 38-28 41-22 41-23 41-26 41-29 41-30 41-32 41-33	CAR TP CA CAR TP TP TP CAR CAR	2022-05-11	Letter	An invitation to negotiate and acquire land interests by voluntary agreement has been sent by letter. Local Refinement consultation notification sent	N/A	N/A
					2022-09-07	Letter	An invitation has been sent to negotiate and acquire land interests by voluntary agreement		
					2023-01-08	Letter	Section 56 notification sent		
149	Carol Ann Liddard	Cat 1 & 3	30-44	TP	2020-07-13	Letter	An invitation to negotiate and acquire land interests by voluntary agreement has been sent by letter. Design Refinement consultation notification sent	N/A	N/A
					2020-09-29	Letter	An invitation has been sent to negotiate and acquire land interests by voluntary agreement		
					2021-07-13	Letter	Community Impacts consultation notification sent		
					2021-10-26	Letter	An invitation has been sent to negotiate and acquire land interests by voluntary agreement		
					2022-05-13	Letter	Local Refinement consultation notification sent		
					2022-05-24	Letter	Local Refinement consultation extension notification sent		
					2023-01-08	Letter	Section 56 notification sent		
150	Carol Bloom	Cat 1 & 3	01-20	CAR	2022-05-13	Letter	An invitation to negotiate and acquire land interests by voluntary agreement has been sent by letter. Local Refinement consultation notification sent	N/A	N/A

CA (Compulsory acquisition), CAR (Compulsory acquisition of rights over land and temporary possession), TP (Temporary possession)

CAS (Compulsory acquisition of subsoil), CASTPS (Compulsory acquisition of subsoil and temporary possession of land at the surface)

No.	Land interest name/organisation and land agent's name (if applicable)	Type of interest	Plot(s)	Land requirement	Status of negotiations with land interest			RR ref. no(s).	WR ref. no(s).
150 Cont'd			01-21	CAR	2022-05-24	Letter	Local Refinement consultation extension notification sent		
			01-22	CAR	2022-09-07	Letter	An invitation has been sent to negotiate and acquire land interests by voluntary agreement		
					2023-01-08	Letter	Section 56 notification sent		
151	Carol Hunt Clifford Hunt	Cat 1 & 3	09-40	TP	2020-01-27	Letter	An invitation to negotiate and acquire land interests by voluntary agreement has been sent by letter. Supplementary consultation notification sent	N/A	N/A
					2020-07-13	Letter	Design Refinement consultation notification sent		
					2020-09-29	Letter	An invitation has been sent to negotiate and acquire land interests by voluntary agreement		
					2021-07-13	Letter	Community Impacts consultation notification sent		
					2021-10-26	Letter	An invitation has been sent to negotiate and acquire land interests by voluntary agreement		
					2021-12-16	Email	Correspondence regarding interest in voluntary agreement		
					2022-01-05	Email	Correspondence sending voluntary licence agreement		
					2022-05-13	Letter	Local Refinement consultation notification sent		
					2022-05-24	Letter	Local Refinement consultation extension notification sent		
					2023-01-08	Letter	Section 56 notification sent		
152	Carol Irene Rainbird	Cat 1 & 3	25-60	CAR	2020-01-27	Letter	An invitation to negotiate and acquire land interests by voluntary agreement has been sent by letter. Supplementary consultation notification sent	N/A	N/A
			26-18	CAR	2020-07-13	Letter	Design Refinement consultation notification sent		
					2020-09-29	Letter	An invitation has been sent to negotiate and acquire land interests by voluntary agreement		
					2021-07-13	Letter	Community Impacts consultation notification sent		
					2021-10-26	Letter	An invitation has been sent to negotiate and acquire land interests by voluntary agreement		
					2022-05-13	Letter	Local Refinement consultation notification sent		
					2022-05-24	Letter	Local Refinement consultation extension notification sent		

CA (Compulsory acquisition), CAR (Compulsory acquisition of rights over land and temporary possession), TP (Temporary possession)

CAS (Compulsory acquisition of subsoil), CASTPS (Compulsory acquisition of subsoil and temporary possession of land at the surface)

No.	Land interest name/organisation and land agent's name (if applicable)	Type of interest	Plot(s)	Land requirement	Status of negotiations with land interest			RR ref. no(s).	WR ref. no(s).
152 Cont'd					2023-01-08	Letter	Section 56 notification sent		
153	Carol Kay Lawson David Graham Lawson Lynne Hoche Peter Jack Hoche	Cat 1	29-57 29-116	CA CA	2017-04-12 2017-08-17 2017-10-31 2018-05-14 2018-05-22 2018-07-10 2018-09-13 2018-10-09 2019-03-26 2019-04-04 2019-04-16 2019-05-16 2019-05-17 2019-05-24 2019-05-28 2019-06-07 2019-08-15 2019-09-18 2019-10-15	Letter Letter Letter Letter Letter Email Meeting Letter Letter Letter Email Email Email Meeting Email Letter Email Email	In contact with landowner via agent who is aware of the Project and its effect on their property. An application for blight was made however this has been rejected. Preferred Route Announcement notification sent Survey access request sent Order Limits update notification sent Land Interest Questionnaire sent Land Interest Questionnaire response Correspondence regarding survey access Land Interest Questionnaire collection as requested Section 42 Statutory consultation notification sent Land Interest Questionnaire sent Land Interest Questionnaire response Land Interest Questionnaire response Correspondence to agent requesting valuation, property information and inspection Correspondence from agent with requested property information Correspondence to agent confirming the Applicant's acceptance of out of date planning permission Joint site inspection with agent and claimants Correspondence to agent regarding boundary of property 2019 Post-Statutory consultation notification sent Correspondence attaching receipt of agent valuation Correspondence to agent requesting further information on valuation	RR-0129	N/A

CA (Compulsory acquisition), CAR (Compulsory acquisition of rights over land and temporary possession), TP (Temporary possession)  
CAS (Compulsory acquisition of subsoil), CASTPS (Compulsory acquisition of subsoil and temporary possession of land at the surface)

No.	Land interest name/organisation and land agent's name (if applicable)	Type of interest	Plot(s)	Land requirement	Status of negotiations with land interest	RR ref. no(s).	WR ref. no(s).
153 Cont'd					<p>2019-10-16 Email Correspondence from agent regarding further information on valuation</p> <p>2019-11-12 Meeting Discussion regarding valuation</p> <p>2019-12-04 Email Correspondence to agent with revised valuation</p> <p>2020-01-27 Letter Supplementary consultation notification sent</p> <p>2020-02-28 Meeting Discussion regarding update with agent focusing on survey works</p> <p>2020-03-12 Email Correspondence from agent with queries on Valuation Office Agency valuation</p> <p>2020-03-31 Email Correspondence from agent with revised valuation</p> <p>2020-04-17 Email Correspondence to agent regarding valuation</p> <p>2020-05-07 Email Correspondence from agent regarding settlement proposal</p> <p>2020-06-03 Phone Call Conversation regarding settlement proposal</p> <p>2020-07-02 Email Correspondence from agent with evidence supporting their valuation</p> <p>2020-07-13 Letter Design Refinement consultation notification sent</p> <p>2020-08-03 Email Correspondence from agent with evidence supporting their valuation</p> <p>2020-09-01 Email Correspondence to agent regarding final position, Market Value all but agreed</p> <p>2020-09-07 Email Correspondence from agent regarding revised valuation from client</p> <p>2020-09-15 Phone Call Conversation with agent explaining claimants have increased their opinion of Market Value</p> <p>2020-09-16 Email Correspondence to agent confirming final position</p> <p>2020-09-24 Email Correspondence to agent confirming final position</p> <p>2020-10-07 Email Correspondence from agent advising Market Value accepted</p> <p>2020-10-15 Email Correspondence to agent requesting claimant's written agreement</p> <p>2020-10-22 Email Correspondence to agent stating claimant's written agreement, as advised by the Applicant</p>		

CA (Compulsory acquisition), CAR (Compulsory acquisition of rights over land and temporary possession), TP (Temporary possession)

CAS (Compulsory acquisition of subsoil), CASTPS (Compulsory acquisition of subsoil and temporary possession of land at the surface)



No.	Land interest name/organisation and land agent's name (if applicable)	Type of interest	Plot(s)	Land requirement	Status of negotiations with land interest			RR ref. no(s).	WR ref. no(s).
153 Cont'd					2021-07-13	Letter	Community Impacts consultation notification sent		
					2022-05-13	Letter	Local Refinement consultation notification sent		
					2022-05-24	Letter	Local Refinement consultation extension notification sent		
					2023-01-08	Letter	Section 56 notification sent		
154	Carol Tracey Forbes	Cat 1 & 3	26-54	CAR	2018-10-09	Letter	An invitation to negotiate and acquire land interests by voluntary agreement has been sent by letter. Land Interest Questionnaire sent	N/A	N/A
					2019-02-08	Letter	Land Interest Questionnaire reminder sent		
					2020-09-29	Letter	An invitation has been sent to negotiate and acquire land interests by voluntary agreement		
					2021-07-13	Letter	Community Impacts consultation notification sent		
					2021-10-26	Letter	An invitation has been sent to negotiate and acquire land interests by voluntary agreement		
					2022-05-13	Letter	Local Refinement consultation notification sent		
					2022-05-24	Letter	Local Refinement consultation extension notification sent		
					2023-01-08	Letter	Section 56 notification sent		
155	Caroline Jane Sommerville	Cat 1 & 3	33-140	CAR	2018-10-09	Letter	An invitation to negotiate and acquire land interests by voluntary agreement has been sent by letter. Section 42 Statutory consultation notification sent	N/A	N/A
					2018-10-09	Letter	Land Interest Questionnaire sent		
					2019-01-03	Letter	Land Interest Questionnaire response		
					2020-01-27	Letter	Supplementary consultation notification sent		
					2020-07-13	Letter	Design Refinement consultation notification sent		
					2020-09-29	Letter	An invitation has been sent to negotiate and acquire land interests by voluntary agreement		
					2021-07-13	Letter	Community Impacts consultation notification sent		
					2022-05-13	Letter	Local Refinement consultation notification sent		

CA (Compulsory acquisition), CAR (Compulsory acquisition of rights over land and temporary possession), TP (Temporary possession)

CAS (Compulsory acquisition of subsoil), CASTPS (Compulsory acquisition of subsoil and temporary possession of land at the surface)

No.	Land interest name/organisation and land agent's name (if applicable)	Type of interest	Plot(s)	Land requirement	Status of negotiations with land interest			RR ref. no(s).	WR ref. no(s).
155 Cont'd					2022-05-24	Letter	Local Refinement consultation extension notification sent		
					2023-01-08	Letter	Section 56 notification sent		
156	Caroline Jean Goldsmith	Cat 1 & 3	33-170 33-174	CAR CAR	2018-10-09	Letter	An invitation to negotiate and acquire land interests by voluntary agreement has been sent by letter. Section 42 Statutory consultation notification sent	N/A	N/A
					2018-10-09	Letter	Land Interest Questionnaire sent		
					2018-12-21	Letter	Land Interest Questionnaire response		
					2020-01-27	Letter	Supplementary consultation notification sent		
					2020-07-13	Letter	Design Refinement consultation notification sent		
					2020-09-29	Letter	An invitation has been sent to negotiate and acquire land interests by voluntary agreement		
					2021-07-13	Letter	Community Impacts consultation notification sent		
					2021-10-26	Letter	An invitation has been sent to negotiate and acquire land interests by voluntary agreement		
					2022-05-13	Letter	Local Refinement consultation notification sent		
					2022-05-24	Letter	Local Refinement consultation extension notification sent		
					2023-01-08	Letter	Section 56 notification sent		
157	Caroline Mongen	Cat 1	42-12	CAR			Access to the site impacted by proposed temporary works, however, access to the site would be maintained at all times. The Applicant undertook a site visit 31 January 2022. Positive discussion on the Project and potential impacts. The Occupiers have requested limited engagement and only when project updates about their site evolved.	N/A	N/A
					2022-05-13	Letter	Local Refinement consultation notification sent		
					2022-05-24	Letter	Local Refinement consultation extension notification sent		
					2023-01-08	Letter	Section 56 notification sent		
158							A licence to acquire rights in relation to the landowner's subsoil up to the half-width of the highway has been agreed and completed.		

CA (Compulsory acquisition), CAR (Compulsory acquisition of rights over land and temporary possession), TP (Temporary possession)

CAS (Compulsory acquisition of subsoil), CASTPS (Compulsory acquisition of subsoil and temporary possession of land at the surface)

No.	Land interest name/organisation and land agent's name (if applicable)	Type of interest	Plot(s)	Land requirement	Status of negotiations with land interest			RR ref. no(s).	WR ref. no(s).
158 Cont'd	Caroline Read Malcolm Thomas Read	Cat 1 & 3	33-138	CAR	2017-11-10	Phone Call	Conversation regarding effect of Project on property	N/A	N/A
					2018-10-09	Letter	Land Interest Questionnaire sent		
					2018-10-09	Letter	Section 42 Statutory consultation notification sent		
					2018-10-24	Letter	Land Interest Questionnaire response		
					2020-01-27	Letter	Supplementary consultation notification sent		
					2020-07-13	Letter	Design Refinement consultation notification sent		
					2020-09-29	Letter	An invitation has been sent to negotiate and acquire land interests by voluntary agreement		
					2020-10-16	Email	Correspondence regarding voluntary agreement		
					2020-10-21	Email	Correspondence regarding interest in voluntary agreement		
					2021-01-19	Email	Correspondence sending voluntary licence agreement		
					2021-07-15	Email	Correspondence regarding property sale options		
					2021-07-16	Email	Correspondence regarding property sale options		
					2021-08-17	Email	Correspondence regarding effect of Project on property and compensation		
					2021-09-17	Email	Correspondence regarding compensation policy		
					2022-05-13	Letter	Local Refinement consultation notification sent		
					2022-05-24	Letter	Local Refinement consultation extension notification sent		
					2023-01-08	Letter	Section 56 notification sent		
159	Carolyn Dadejo Kevin Dadejo	Cat 1 & 3	29-74	CA			Property bought under the blight provisions by the Applicant. The occupier is a tenant of the Applicant occupying by way of an Assured Shorthold Tenancy. Possession will be sought under the AST first.	N/A	N/A
					2020-07-13	Letter	Design Refinement consultation notification sent		
					2021-01-19	Letter	Land Interest Questionnaire sent		
					2021-07-13	Letter	Community Impacts consultation notification sent		

CA (Compulsory acquisition), CAR (Compulsory acquisition of rights over land and temporary possession), TP (Temporary possession)

CAS (Compulsory acquisition of subsoil), CASTPS (Compulsory acquisition of subsoil and temporary possession of land at the surface)

No.	Land interest name/organisation and land agent's name (if applicable)	Type of interest	Plot(s)	Land requirement	Status of negotiations with land interest			RR ref. no(s).	WR ref. no(s).
159 Cont'd					2022-05-13	Letter	Local Refinement consultation notification sent		
					2022-05-24	Letter	Local Refinement consultation extension notification sent		
					2023-01-08	Letter	Section 56 notification sent		
160	Catherine Ann King Tom French - BTF Partnership (as agent)	Cat 1 & 3	04-03 04-04 06-209 06-210	CAR CA CAR CA	2017-09-06 2018-05-21 2018-10-09 2018-10-09 2018-11-09 2019-08-15 2020-01-27 2020-07-13 2020-09-29 2020-10-06 2020-10-13 2021-07-13 2021-07-30 2022-05-13 2022-05-24 2023-01-08 2023-02-07 2023-02-08	Meeting Phone Call Letter Letter Letter Letter Letter Letter Letter Email Email Letter Email Letter Letter Letter Email Email	A blight notice was not accepted by the Applicant due to the limited impact of the Project on the landowner's garden. The agent is aware of other options open to the landowner. Discussion regarding discretionary purchase Conversation regarding survey access Section 42 Statutory consultation notification sent Land Interest Questionnaire sent Land Interest Questionnaire response 2019 Post-Statutory consultation notification sent Supplementary consultation notification sent Design Refinement consultation notification sent An invitation has been sent to negotiate and acquire land interests by voluntary agreement Correspondence regarding interest in voluntary agreement Correspondence regarding interest in voluntary agreement Community Impacts consultation notification sent Correspondence regarding voluntary agreement Local Refinement consultation notification sent Local Refinement consultation extension notification sent Section 56 notification sent Correspondence with agent regarding instruction Correspondence regarding project proposals and options available	N/A	N/A

CA (Compulsory acquisition), CAR (Compulsory acquisition of rights over land and temporary possession), TP (Temporary possession)

CAS (Compulsory acquisition of subsoil), CASTPS (Compulsory acquisition of subsoil and temporary possession of land at the surface)

No.	Land interest name/organisation and land agent's name (if applicable)	Type of interest	Plot(s)	Land requirement	Status of negotiations with land interest			RR ref. no(s).	WR ref. no(s).
161	Catherine Ann Smith Derek Anthony Smith	Cat 1 & 3	24-71 24-72	TP CA	2017-10-31	Letter	An invitation to negotiate and acquire land interests by voluntary agreement has been sent by letter. Order Limits update notification sent	N/A	N/A
					2018-08-20	Letter	Land Interest Questionnaire sent		
					2018-09-14	Letter	Land Interest Questionnaire response		
					2018-10-09	Letter	Section 42 Statutory consultation notification sent		
					2019-02-08	Letter	Land Interest Questionnaire reminder sent		
					2019-02-21	Letter	Land Interest Questionnaire response		
					2020-01-27	Letter	Supplementary consultation notification sent		
					2020-07-13	Letter	Design Refinement consultation notification sent		
					2020-09-29	Letter	An invitation has been sent to negotiate and acquire land interests by voluntary agreement		
					2021-07-13	Letter	Community Impacts consultation notification sent		
					2021-07-14	Email	Correspondence requesting further information about the Project		
					2021-07-16	Email	Correspondence regarding property sale options		
					2021-07-16	Phone Call	Conversation following Community Impacts consultation regarding effect on property		
					2021-09-27	Phone Call	Conversation regarding effect of Project on property		
					2021-10-26	Letter	An invitation has been sent to negotiate and acquire land interests by voluntary agreement		
					2021-10-29	Phone Call	Conversation regarding voluntary agreement		
					2022-04-11	Phone Call	Conversation regarding effect of Project on property		
					2022-05-13	Letter	Local Refinement consultation notification sent		
					2022-05-24	Letter	Local Refinement consultation extension notification sent		
					2023-01-08	Letter	Section 56 notification sent		
162							An invitation to negotiate and acquire land interests by voluntary agreement has been sent by letter.		

CA (Compulsory acquisition), CAR (Compulsory acquisition of rights over land and temporary possession), TP (Temporary possession)  
CAS (Compulsory acquisition of subsoil), CASTPS (Compulsory acquisition of subsoil and temporary possession of land at the surface)

No.	Land interest name/organisation and land agent's name (if applicable)	Type of interest	Plot(s)	Land requirement	Status of negotiations with land interest			RR ref. no(s).	WR ref. no(s).
162 Cont'd	CDR NomineeCo 1 Limited CDR NomineeCo 2 Limited	Cat 1, 2 & 3	23-60 23-69 23-130	CAR CAR CAR	2020-03-16 2020-09-29 2020-10-14 2020-11-04 2021-01-19 2021-07-13 2021-10-26 2022-05-13 2022-05-24 2022-05-24 2023-01-08 2023-05-15	Letter Letter Email Email Letter Letter Letter Letter Email Letter Letter Letter	Land Interest Questionnaire sent An invitation has been sent to negotiate and acquire land interests by voluntary agreement Correspondence regarding voluntary agreement Correspondence regarding land referencing Land Interest Questionnaire sent Community Impacts consultation notification sent An invitation has been sent to negotiate and acquire land interests by voluntary agreement Local Refinement consultation notification sent Correspondence regarding effect of Project on property Local Refinement consultation extension notification sent Section 56 notification sent Minor refinement consultation notification sent	N/A	N/A
163	Cellular Radio Limited	Cat 2 & 3	07-01 07-02 07-05 07-15 08-12 08-13 08-14	CAR CAR CAR CAR CAR CAR CAR	2020-01-27 2020-07-13 2020-09-29 2021-07-13 2021-10-26 2022-05-13 2022-05-24	Letter Letter Letter Letter Letter Letter Letter	Notification of the Project and confirmation of assets has taken place. The draft Development Consent Order contains Protective Provisions for the benefit of statutory undertakers and prohibits compulsory acquisition of any of their apparatus without consent. Further negotiations will be progressed up to and during examination. Supplementary consultation notification sent Design Refinement consultation notification sent An invitation has been sent to negotiate and acquire land interests by voluntary agreement Community Impacts consultation notification sent An invitation has been sent to negotiate and acquire land interests by voluntary agreement Local Refinement consultation notification sent Local Refinement consultation extension notification sent	N/A	N/A

CA (Compulsory acquisition), CAR (Compulsory acquisition of rights over land and temporary possession), TP (Temporary possession)

CAS (Compulsory acquisition of subsoil), CASTPS (Compulsory acquisition of subsoil and temporary possession of land at the surface)

No.	Land interest name/organisation and land agent's name (if applicable)	Type of interest	Plot(s)	Land requirement	Status of negotiations with land interest			RR ref. no(s).	WR ref. no(s).
163 Cont'd			08-15	CAR	2023-01-08	Letter	Section 56 notification sent		
164	Charles Amato	Cat 1 & 3	42-150	CAR	2020-01-27	Letter	An invitation to negotiate and acquire land interests by voluntary agreement has been sent by letter. Supplementary consultation notification sent	N/A	N/A
					2020-07-13	Letter	Design Refinement consultation notification sent		
					2020-09-29	Letter	An invitation has been sent to negotiate and acquire land interests by voluntary agreement		
					2021-07-13	Letter	Community Impacts consultation notification sent		
					2021-10-26	Letter	An invitation has been sent to negotiate and acquire land interests by voluntary agreement		
					2022-05-13	Letter	Local Refinement consultation notification sent		
					2022-05-24	Letter	Local Refinement consultation extension notification sent		
					2023-01-08	Letter	Section 56 notification sent		
165	Charles Frank Chatten	Cat 1, 2 & 3	10-07	CAR	2022-05-13	Letter	An invitation has been sent to negotiate and acquire land interests by voluntary agreement. Local Refinement consultation notification sent	N/A	N/A
	Wendy Anne Chatten		10-10	CAR	2022-05-24	Letter	Local Refinement consultation extension notification sent		
					2022-05-24	Phone Call	Conversation regarding environmental compensation proposals		
					2022-09-07	Letter	An invitation has been sent to negotiate and acquire land interests by voluntary agreement		
					2023-01-08	Letter	Section 56 notification sent		
166	Charles Frederick Wadhams	Cat 1 & 3	42-03	CAR	2018-02-28	Letter	An invitation to negotiate and acquire land interests by voluntary agreement has been sent by letter. Survey access request sent	N/A	N/A
	David Milbourn - Whirledge & Nott (as agent)				2020-01-27	Letter	Supplementary consultation notification sent		
					2020-03-16	Letter	Land Interest Questionnaire sent		
					2020-07-13	Letter	Design Refinement consultation notification sent		

CA (Compulsory acquisition), CAR (Compulsory acquisition of rights over land and temporary possession), TP (Temporary possession)

CAS (Compulsory acquisition of subsoil), CASTPS (Compulsory acquisition of subsoil and temporary possession of land at the surface)

No.	Land interest name/organisation and land agent's name (if applicable)	Type of interest	Plot(s)	Land requirement	Status of negotiations with land interest			RR ref. no(s).	WR ref. no(s).
166 Cont'd					2020-09-29	Letter	An invitation has been sent to negotiate and acquire land interests by voluntary agreement		
					2020-10-15	Email	Correspondence regarding voluntary agreement		
					2020-10-16	Email	Correspondence regarding voluntary agreement		
					2021-07-13	Letter	Community Impacts consultation notification sent		
					2021-10-26	Letter	An invitation has been sent to negotiate and acquire land interests by voluntary agreement		
					2021-11-03	Email	Correspondence regarding confirmation of intent to enter into voluntary agreement		
					2022-01-06	Meeting	Discussion regarding voluntary agreement		
					2022-01-11	Email	Correspondence regarding Heads of Terms for voluntary cooperation agreement		
					2022-05-13	Letter	Local Refinement consultation notification sent		
					2022-05-24	Letter	Local Refinement consultation extension notification sent		
					2023-01-08	Letter	Section 56 notification sent		
167	Charles Lee Burke	Cat 1 & 3	44-106	TP	2020-07-13	Letter	An invitation to negotiate and acquire land interests by voluntary agreement has been sent by letter. Design Refinement consultation notification sent	N/A	N/A
					2020-09-29	Letter	An invitation has been sent to negotiate and acquire land interests by voluntary agreement		
					2021-07-13	Letter	Community Impacts consultation notification sent		
					2021-10-26	Letter	An invitation has been sent to negotiate and acquire land interests by voluntary agreement		
					2022-05-13	Letter	Local Refinement consultation notification sent		
					2022-05-24	Letter	Local Refinement consultation extension notification sent		
					2023-01-08	Letter	Section 56 notification sent		
168	Charles Patrick Snares	Cat 1 & 3	33-172	CAR	2018-10-09	Letter	An invitation to negotiate and acquire land interests by voluntary agreement has been sent by letter. Section 42 Statutory consultation notification sent	N/A	N/A
					2018-10-09	Letter	Land Interest Questionnaire sent		

CA (Compulsory acquisition), CAR (Compulsory acquisition of rights over land and temporary possession), TP (Temporary possession)

CAS (Compulsory acquisition of subsoil), CASTPS (Compulsory acquisition of subsoil and temporary possession of land at the surface)



No.	Land interest name/organisation and land agent's name (if applicable)	Type of interest	Plot(s)	Land requirement	Status of negotiations with land interest			RR ref. no(s).	WR ref. no(s).
168 Cont'd					2019-02-08	Letter	Land Interest Questionnaire reminder sent		
					2019-04-01	Letter	Land Interest Questionnaire response		
					2020-01-27	Letter	Supplementary consultation notification sent		
					2020-07-13	Letter	Design Refinement consultation notification sent		
					2020-09-29	Letter	An invitation has been sent to negotiate and acquire land interests by voluntary agreement		
					2021-07-13	Letter	Community Impacts consultation notification sent		
					2021-10-26	Letter	An invitation has been sent to negotiate and acquire land interests by voluntary agreement		
					2022-05-13	Letter	Local Refinement consultation notification sent		
					2022-05-24	Letter	Local Refinement consultation extension notification sent		
					2023-01-08	Letter	Section 56 notification sent		
169	Charley Gray-Gittos Mark Woods	Cat 1 & 3	29-84	CA			Property bought under the blight provisions by the Applicant. The occupier is a tenant of the Applicant occupying by way of an Assured Shorthold Tenancy. Possession will be sought under the AST first.	N/A	N/A
					2020-07-13	Letter	Design Refinement consultation notification sent		
					2020-09-29	Letter	An invitation has been sent to negotiate and acquire land interests by voluntary agreement		
					2021-01-19	Letter	Land Interest Questionnaire sent		
					2021-07-13	Letter	Community Impacts consultation notification sent		
					2022-05-13	Letter	Local Refinement consultation notification sent		
					2022-05-24	Letter	Local Refinement consultation extension notification sent		
					2023-01-08	Letter	Section 56 notification sent		
170	Charmaine Ann Broom	Cat 1 & 3	43-71	TP			An invitation to negotiate and acquire land interests by voluntary agreement has been sent by letter.	N/A	N/A
					2020-02-18	Letter	Supplementary consultation notification sent		
					2020-07-13	Letter	Design Refinement consultation notification sent		

CA (Compulsory acquisition), CAR (Compulsory acquisition of rights over land and temporary possession), TP (Temporary possession)

CAS (Compulsory acquisition of subsoil), CASTPS (Compulsory acquisition of subsoil and temporary possession of land at the surface)

No.	Land interest name/organisation and land agent's name (if applicable)	Type of interest	Plot(s)	Land requirement	Status of negotiations with land interest			RR ref. no(s).	WR ref. no(s).
170 Cont'd					2020-09-29	Letter	An invitation has been sent to negotiate and acquire land interests by voluntary agreement		
					2021-07-13	Letter	Community Impacts consultation notification sent		
					2021-10-26	Letter	An invitation has been sent to negotiate and acquire land interests by voluntary agreement		
					2022-05-13	Letter	Local Refinement consultation notification sent		
					2022-05-24	Letter	Local Refinement consultation extension notification sent		
					2023-01-08	Letter	Section 56 notification sent		
171	Cheale Group Limited Mike Holland - Holland Land & Property LTD (as agent)	Cat 1 & 3	44-90 44-92 44-112	CAR TP CAR			In contact with landowner via agent who is aware of the Project and its effect on their property. In conversation with agent (17-09-20) he confirmed that engagement has been limited as the landowner not unduly concerned at this stage as land acquisition is temporary with permanent rights for utilities and that they will engage further once final design is submitted in Development Consent Order. Initial land requirements significantly reduced owing to change of utility requirements. At CAH3 a 'lift and shift' agreement was discussed in respect of the utility access route and will be progressed on a subject to Contract and Subject to Project Approval basis. Matters on-going.	RR-0148	REP1-354
					2018-09-10	Letter	Land Interest Questionnaire sent		
					2019-02-08	Letter	Land Interest Questionnaire reminder sent		
					2019-08-15	Letter	2019 Post-Statutory consultation notification sent		
					2020-01-27	Letter	Supplementary consultation notification sent		
					2020-07-13	Letter	Design Refinement consultation notification sent		
					2020-09-17	Phone Call	Conversation with agent confirming that landowner's preference with limited engagement to date as already aware and further engagement will follow once final design Development Consent Order submitted		
					2020-09-29	Letter	An invitation has been sent to negotiate and acquire land interests by voluntary agreement		
					2021-01-11	Letter	Land Interest Questionnaire sent		

CA (Compulsory acquisition), CAR (Compulsory acquisition of rights over land and temporary possession), TP (Temporary possession)

CAS (Compulsory acquisition of subsoil), CASTPS (Compulsory acquisition of subsoil and temporary possession of land at the surface)

No.	Land interest name/organisation and land agent's name (if applicable)	Type of interest	Plot(s)	Land requirement	Status of negotiations with land interest			RR ref. no(s).	WR ref. no(s).
171 Cont'd					2021-01-12	Email	Correspondence regarding Land Interest Questionnaire		
					2021-03-05	Letter	Land Interest Questionnaire response		
					2021-07-13	Letter	Community Impacts consultation notification sent		
					2021-10-26	Letter	An invitation has been sent to negotiate and acquire land interests by voluntary agreement		
					2022-04-04	Meeting	Discussion regarding Order Limits update		
					2022-05-13	Letter	Local Refinement consultation notification sent		
					2022-05-24	Letter	Local Refinement consultation extension notification sent		
					2023-01-08	Letter	Section 56 notification sent		
					2023-07-31	Email	To agent confirming change of ownership and new property interests		
172	Cheryl Mary Spindley	Cat 1 & 3	24-183	TP			An invitation to negotiate and acquire land interests by voluntary agreement has been sent by letter.	N/A	N/A
					2018-10-09	Letter	Land Interest Questionnaire sent		
					2018-10-09	Letter	Section 42 Statutory consultation notification sent		
					2019-02-08	Letter	Land Interest Questionnaire reminder sent		
					2020-01-27	Letter	Supplementary consultation notification sent		
					2020-07-13	Letter	Design Refinement consultation notification sent		
					2020-09-29	Letter	An invitation has been sent to negotiate and acquire land interests by voluntary agreement		
					2021-07-13	Letter	Community Impacts consultation notification sent		
					2021-10-26	Letter	An invitation has been sent to negotiate and acquire land interests by voluntary agreement		
					2022-05-13	Letter	Local Refinement consultation notification sent		
					2022-05-24	Letter	Local Refinement consultation extension notification sent		
					2023-01-08	Letter	Section 56 notification sent		
173							An invitation to negotiate and acquire land interests by voluntary agreement has been sent by letter.		

CA (Compulsory acquisition), CAR (Compulsory acquisition of rights over land and temporary possession), TP (Temporary possession)

CAS (Compulsory acquisition of subsoil), CASTPS (Compulsory acquisition of subsoil and temporary possession of land at the surface)

No.	Land interest name/organisation and land agent's name (if applicable)	Type of interest	Plot(s)	Land requirement	Status of negotiations with land interest			RR ref. no(s).	WR ref. no(s).
173 Cont'd	Chloe Kathleen Spencer	Cat 1 & 3	09-36	TP	2020-01-27	Letter	Supplementary consultation notification sent	N/A	N/A
					2020-07-13	Letter	Design Refinement consultation notification sent		
					2020-09-29	Letter	An invitation has been sent to negotiate and acquire land interests by voluntary agreement		
					2021-07-13	Letter	Community Impacts consultation notification sent		
					2021-10-26	Letter	An invitation has been sent to negotiate and acquire land interests by voluntary agreement		
					2022-05-13	Letter	Local Refinement consultation notification sent		
					2022-05-24	Letter	Local Refinement consultation extension notification sent		
					2023-01-08	Letter	Section 56 notification sent		
174	Christelle Marie Andree Gostling John Edward Gostling	Cat 1, 2 & 3	38-03 38-04 39-09 39-15 39-16 39-18 39-19 39-39 39-62 39-63 39-64 39-65 39-66	CAR CA CA TP CAR CAR CA CA CA CA CA CAR CAR	2018-10-09 2018-10-09 2019-01-03 2019-08-15 2020-01-27 2020-07-13 2020-09-29 2021-07-13 2021-10-26 2022-05-11 2022-05-13 2023-01-08	Letter Letter Letter Letter Letter Letter Letter Letter Letter Letter Letter Letter Letter	An invitation to negotiate and acquire land interests by voluntary agreement has been sent by letter. Section 42 Statutory consultation notification sent Land Interest Questionnaire sent Land Interest Questionnaire response 2019 Post-Statutory consultation notification sent Supplementary consultation notification sent Design Refinement consultation notification sent An invitation has been sent to negotiate and acquire land interests by voluntary agreement Community Impacts consultation notification sent An invitation has been sent to negotiate and acquire land interests by voluntary agreement Landowner engagement notification sent Local Refinement consultation notification sent Section 56 notification sent	RR-0489	N/A

CA (Compulsory acquisition), CAR (Compulsory acquisition of rights over land and temporary possession), TP (Temporary possession)  
CAS (Compulsory acquisition of subsoil), CASTPS (Compulsory acquisition of subsoil and temporary possession of land at the surface)

No.	Land interest name/organisation and land agent's name (if applicable)	Type of interest	Plot(s)	Land requirement	Status of negotiations with land interest	RR ref. no(s).	WR ref. no(s).
174 Cont'd			39-67 39-68 39-69 39-70 39-72 39-73 39-74 39-77 39-78 39-79 39-82 41-01 41-03	CAR TP TP TP CAR CA TP TP CAR CA CAR CAR CAR			
175	Christine Buckland	Cat 1	29-40	CA	<p>Occupier at Gammonfields Way Travellers site. Occupied by way of a licence agreement from Thurrock Council. On site consultation events have been held and attended by Thurrock Council representatives and members of the travelling community to seek feedback on alternative relocation options for this site. During COVID-19 options and engagement were shared via a private Facebook Group as well as engagement by the Traveller Liaison Officer for Thurrock Council. New site agreed in principle by both Thurrock as the Freeholder and by the occupiers. All occupiers will be relocated onto the new site and discussions are ongoing to agree the final details of the design of the site layout. This will enable an indicative plan to be agreed.</p> <p>2018-11-27 Meeting On site consultation event</p> <p>2019-12-05 Meeting On site consultation event</p>	N/A	N/A

CA (Compulsory acquisition), CAR (Compulsory acquisition of rights over land and temporary possession), TP (Temporary possession)  
CAS (Compulsory acquisition of subsoil), CASTPS (Compulsory acquisition of subsoil and temporary possession of land at the surface)

No.	Land interest name/organisation and land agent's name (if applicable)	Type of interest	Plot(s)	Land requirement	Status of negotiations with land interest			RR ref. no(s).	WR ref. no(s).
175 Cont'd					2020-02-24	Meeting	On site consultation event		
					2020-07-13	Letter	Design Refinement consultation notification sent		
					2020-07-13	Meeting	On site consultation event		
					2022-05-13	Letter	Local Refinement consultation notification sent		
					2022-05-24	Letter	Local Refinement consultation extension notification sent		
					2022-07-07	Letter	Engagement seeking feedback on proposals for final site and pitch layout		
					2023-01-08	Letter	Section 56 notification sent		
176	Christine Elizabeth Barnes	Cat 1 & 3	42-161	CAR			An invitation to negotiate and acquire land interests by voluntary agreement has been sent by letter.	RR-0156	N/A
					2018-10-09	Letter	Land Interest Questionnaire sent		
					2018-10-09	Letter	Section 42 Statutory consultation notification sent		
					2018-12-15	Email	Correspondence regarding Land Interest Questionnaire assistance		
					2018-12-17	Email	Correspondence regarding Land Interest Questionnaire assistance		
					2019-01-03	Letter	Land Interest Questionnaire response		
					2020-01-27	Letter	Supplementary consultation notification sent		
					2020-07-13	Letter	Design Refinement consultation notification sent		
					2020-09-29	Letter	An invitation has been sent to negotiate and acquire land interests by voluntary agreement		
					2021-07-13	Letter	Community Impacts consultation notification sent		
					2021-10-26	Letter	An invitation has been sent to negotiate and acquire land interests by voluntary agreement		
					2021-11-04	Email	Correspondence regarding voluntary agreement		
					2021-11-17	Email	Correspondence regarding voluntary agreement		
					2022-05-13	Letter	Local Refinement consultation notification sent		
					2022-05-24	Letter	Local Refinement consultation extension notification sent		

CA (Compulsory acquisition), CAR (Compulsory acquisition of rights over land and temporary possession), TP (Temporary possession)

CAS (Compulsory acquisition of subsoil), CASTPS (Compulsory acquisition of subsoil and temporary possession of land at the surface)

No.	Land interest name/organisation and land agent's name (if applicable)	Type of interest	Plot(s)	Land requirement	Status of negotiations with land interest			RR ref. no(s).	WR ref. no(s).
176 Cont'd					2023-01-08	Letter	Section 56 notification sent		
					2023-03-21	Email	Correspondence in response to relevant representation		
					2023-03-27	Email	Correspondence in response to relevant representation		
177	Christine Johanna Bristow Ronald Eric John Bristow	Cat 1 & 3	42-130 42-132	CA CAR	2020-01-27	Letter	An invitation to negotiate and acquire land interests by voluntary agreement has been sent by letter. Supplementary consultation notification sent	N/A	N/A
					2020-03-16	Letter	Land Interest Questionnaire sent		
					2020-07-02	Letter	Land Interest Questionnaire response		
					2020-07-13	Letter	Design Refinement consultation notification sent		
					2020-08-06	Email	Correspondence regarding Design Refinement consultation		
					2020-09-29	Letter	An invitation has been sent to negotiate and acquire land interests by voluntary agreement		
					2021-07-13	Letter	Community Impacts consultation notification sent		
					2021-10-26	Letter	An invitation has been sent to negotiate and acquire land interests by voluntary agreement		
					2022-05-13	Letter	Local Refinement consultation notification sent		
					2022-05-24	Letter	Local Refinement consultation extension notification sent		
					2023-01-08	Letter	Section 56 notification sent		
178	Christine Pui Yee Ho	Cat 1 & 3	25-31	CAR	2020-01-27	Letter	An invitation to negotiate and acquire land interests by voluntary agreement has been sent by letter. Supplementary consultation notification sent	N/A	N/A
					2020-07-13	Letter	Design Refinement consultation notification sent		
					2020-09-29	Letter	An invitation has been sent to negotiate and acquire land interests by voluntary agreement		
					2021-07-13	Letter	Community Impacts consultation notification sent		
					2021-10-26	Letter	An invitation has been sent to negotiate and acquire land interests by voluntary agreement		
					2022-05-13	Letter	Local Refinement consultation notification sent		

CA (Compulsory acquisition), CAR (Compulsory acquisition of rights over land and temporary possession), TP (Temporary possession)

CAS (Compulsory acquisition of subsoil), CASTPS (Compulsory acquisition of subsoil and temporary possession of land at the surface)

No.	Land interest name/organisation and land agent's name (if applicable)	Type of interest	Plot(s)	Land requirement	Status of negotiations with land interest			RR ref. no(s).	WR ref. no(s).		
178 Cont'd					2022-05-24	Letter	Local Refinement consultation extension notification sent				
					2023-01-08	Letter	Section 56 notification sent				
179	Christine Seiglinde Reeder	Cat 1 & 3	42-144	CAR			An invitation to negotiate and acquire land interests by voluntary agreement has been sent by letter.	N/A	N/A		
					2018-10-09	Letter	Land Interest Questionnaire sent				
					2018-10-09	Letter	Section 42 Statutory consultation notification sent				
					2019-02-08	Letter	Land Interest Questionnaire reminder sent				
					2020-01-27	Letter	Supplementary consultation notification sent				
					2020-07-13	Letter	Design Refinement consultation notification sent				
					2020-09-29	Letter	An invitation has been sent to negotiate and acquire land interests by voluntary agreement				
					2021-07-13	Letter	Community Impacts consultation notification sent				
					2021-10-26	Letter	An invitation has been sent to negotiate and acquire land interests by voluntary agreement				
					2022-05-13	Letter	Local Refinement consultation notification sent				
					2022-05-24	Letter	Local Refinement consultation extension notification sent				
					2023-01-08	Letter	Section 56 notification sent				
180	Christopher Charles Watmough Mark Warnett - Ardent Management Limited (as agent)	Cat 1, 2 & 3	11-45 11-50 11-51 11-58 11-60 11-63	CA CAR CA CA TP TP			The Applicant is in contact with the agent and landowner who are aware of the Project's impact. Voluntary discussions would progress with the landowner should the agent receive instruction.	N/A	N/A		
					2017-10-31	Letter	Order Limits update notification sent				
					2018-08-20	Letter	Land Interest Questionnaire sent				
					2018-10-09	Letter	Section 42 Statutory consultation notification sent				
					2018-10-19	Letter	Land Interest Questionnaire sent				
					2018-11-12	Email	Correspondence regarding Land Interest Questionnaire assistance				
					2019-02-08	Letter	Land Interest Questionnaire reminder sent				

CA (Compulsory acquisition), CAR (Compulsory acquisition of rights over land and temporary possession), TP (Temporary possession)  
 CAS (Compulsory acquisition of subsoil), CASTPS (Compulsory acquisition of subsoil and temporary possession of land at the surface)



No.	Land interest name/organisation and land agent's name (if applicable)	Type of interest	Plot(s)	Land requirement	Status of negotiations with land interest			RR ref. no(s).	WR ref. no(s).
180 Cont'd			11-64	CAR	2019-08-15	Letter	2019 Post-Statutory consultation notification sent		
			11-67	TP	2020-01-27	Letter	Supplementary consultation notification sent		
					2020-03-20	Email	Correspondence attaching survey licence		
					2020-03-26	Email	Correspondence from agent with comments on licence		
					2020-04-03	Email	Email exchanges culminating in licence engrossment for signature and reinstatement protocol		
					2020-04-07	Email	Correspondence regarding survey licence		
					2020-07-13	Letter	Design Refinement consultation notification sent		
					2020-08-19	Email	Correspondence confirming intentions to progress a land agreement		
					2020-08-25	Email	Correspondence from agent regarding seeking landowner instructions		
					2020-10-27	Email	Correspondence regarding survey payment		
					2020-11-13	Email	Correspondence regarding survey payment		
					2021-07-13	Letter	Community Impacts consultation notification sent		
					2021-09-13	Letter	Land Interest Questionnaire response		
					2021-10-26	Letter	An invitation has been sent to negotiate and acquire land interests by voluntary agreement		
					2022-05-10	Email	Correspondence regarding survey access request		
					2022-05-13	Letter	Local Refinement consultation notification sent		
					2022-05-24	Letter	Local Refinement consultation extension notification sent		
					2022-06-10	Meeting	Discussion with landowner at Shorne consultation event regarding land requirements and proposing a follow up meeting		
					2022-07-13	Email	Correspondence regarding Local Refinement consultation and arranging a meeting		
					2022-07-18	Email	Correspondence arranging a meeting		
		2022-09-01	Letter	Landowner engagement notification sent					

CA (Compulsory acquisition), CAR (Compulsory acquisition of rights over land and temporary possession), TP (Temporary possession)

CAS (Compulsory acquisition of subsoil), CASTPS (Compulsory acquisition of subsoil and temporary possession of land at the surface)

No.	Land interest name/organisation and land agent's name (if applicable)	Type of interest	Plot(s)	Land requirement	Status of negotiations with land interest			RR ref. no(s).	WR ref. no(s).
180 Cont'd					2023-01-08	Letter	Section 56 notification sent		
181	Christopher Charles Welch Jennifer Jane Welch Trevor Foster (as agent)	Cat 1 & 3	33-70	CAR			The Applicant has acquired the property.	N/A	N/A
					2017-10-31	Letter	Order Limits update notification sent		
					2018-08-16	Letter	Blight notice received		
					2018-08-20	Letter	Land Interest Questionnaire sent		
					2018-09-05	Email	Correspondence requesting a meeting, and regarding Land Interest Questionnaire and blight notice		
					2018-09-11	Email	Correspondence arranging a meeting		
					2018-09-13	Meeting	Discussion regarding adverse possession application and the land boundaries on the cottage		
					2018-09-14	Letter	Land Interest Questionnaire response		
					2018-09-15	Letter	Land Interest Questionnaire response		
					2018-09-26	Letter	Correspondence to claimants responding to blight notice		
					2018-10-09	Letter	Section 42 Statutory consultation notification sent		
					2018-10-17	Email	Correspondence regarding Statutory consultation		
					2018-10-22	Email	Correspondence regarding Order Limits update		
					2020-01-27	Letter	Supplementary consultation notification sent		
					2020-07-13	Letter	Design Refinement consultation notification sent		
					2021-01-11	Letter	Land Interest Questionnaire sent		
					2021-07-13	Letter	Community Impacts consultation notification sent		
					2023-01-08	Letter	Section 56 notification sent		
182	Christopher David Wadey	Cat 1 & 3	30-75	CAR			An invitation to negotiate and acquire land interests by voluntary agreement has been sent by letter.	N/A	N/A
					2013-11-09	Letter	Section 102a notification sent		
					2013-11-09	Letter	An invitation has been sent to negotiate and acquire land interests by voluntary agreement		

CA (Compulsory acquisition), CAR (Compulsory acquisition of rights over land and temporary possession), TP (Temporary possession)  
CAS (Compulsory acquisition of subsoil), CASTPS (Compulsory acquisition of subsoil and temporary possession of land at the surface)

No.	Land interest name/organisation and land agent's name (if applicable)	Type of interest	Plot(s)	Land requirement	Status of negotiations with land interest			RR ref. no(s).	WR ref. no(s).
183	Christopher James Stobbs	Cat 1 & 3	30-67	TP	2020-07-13	Letter	An invitation to negotiate and acquire land interests by voluntary agreement has been sent by letter. Design Refinement consultation notification sent	N/A	N/A
					2020-09-29	Letter	An invitation has been sent to negotiate and acquire land interests by voluntary agreement		
					2021-07-13	Letter	Community Impacts consultation notification sent		
					2021-10-26	Letter	An invitation has been sent to negotiate and acquire land interests by voluntary agreement		
					2022-05-13	Letter	Local Refinement consultation notification sent		
					2022-05-24	Letter	Local Refinement consultation extension notification sent		
					2023-01-08	Letter	Section 56 notification sent		
184	Christopher John Reeves	Cat 1 & 3	25-18	CAR	2020-01-27	Letter	An invitation to negotiate and acquire land interests by voluntary agreement has been sent by letter. Supplementary consultation notification sent	N/A	N/A
					2020-07-13	Letter	Design Refinement consultation notification sent		
					2020-09-29	Letter	An invitation has been sent to negotiate and acquire land interests by voluntary agreement		
					2021-07-13	Letter	Community Impacts consultation notification sent		
					2021-10-26	Letter	An invitation has been sent to negotiate and acquire land interests by voluntary agreement		
					2021-11-07	Email	Correspondence regarding voluntary agreement		
					2021-11-24	Email	Correspondence regarding voluntary agreement		
					2022-05-13	Letter	Local Refinement consultation notification sent		
					2022-05-24	Letter	Local Refinement consultation extension notification sent		
					2023-01-08	Letter	Section 56 notification sent		
185	Christopher Nolan	Cat 1 & 3	33-238	CAR	2020-01-27	Letter	An invitation to negotiate and acquire land interests by voluntary agreement has been sent by letter. Supplementary consultation notification sent	N/A	N/A
					2020-03-16	Letter	Land Interest Questionnaire sent		

CA (Compulsory acquisition), CAR (Compulsory acquisition of rights over land and temporary possession), TP (Temporary possession)

CAS (Compulsory acquisition of subsoil), CASTPS (Compulsory acquisition of subsoil and temporary possession of land at the surface)

No.	Land interest name/organisation and land agent's name (if applicable)	Type of interest	Plot(s)	Land requirement	Status of negotiations with land interest			RR ref. no(s).	WR ref. no(s).
185 Cont'd					2020-07-02	Letter	Land Interest Questionnaire response		
					2020-07-13	Letter	Design Refinement consultation notification sent		
					2021-07-13	Letter	Community Impacts consultation notification sent		
					2022-05-13	Letter	Local Refinement consultation notification sent		
					2022-05-24	Letter	Local Refinement consultation extension notification sent		
					2023-01-08	Letter	Section 56 notification sent		
186	Christopher Phillips	Cat 1 & 3	33-195	CAR	2018-10-09	Letter	An invitation to negotiate and acquire land interests by voluntary agreement has been sent by letter. Section 42 Statutory consultation notification sent	N/A	N/A
					2018-10-09	Letter	Land Interest Questionnaire sent		
					2018-12-10	Letter	Land Interest Questionnaire response		
					2020-01-27	Letter	Supplementary consultation notification sent		
					2020-07-13	Letter	Design Refinement consultation notification sent		
					2020-09-29	Letter	An invitation has been sent to negotiate and acquire land interests by voluntary agreement		
					2021-07-13	Letter	Community Impacts consultation notification sent		
					2021-10-26	Letter	An invitation has been sent to negotiate and acquire land interests by voluntary agreement		
					2022-05-13	Letter	Local Refinement consultation notification sent		
					2022-05-24	Letter	Local Refinement consultation extension notification sent		
					2023-01-08	Letter	Section 56 notification sent		
187	Christopher Robert Turner Tom French - BTF Partnership (as agent)	Cat 1 & 3	11-56	TP	2017-10-31	Letter	A blight notice has been received and accepted by the Applicant. Acquisition in conveyancing. Order Limits update notification sent	N/A	N/A
					2018-08-20	Letter	Land Interest Questionnaire sent		
					2018-10-09	Letter	Section 42 Statutory consultation notification sent		

CA (Compulsory acquisition), CAR (Compulsory acquisition of rights over land and temporary possession), TP (Temporary possession)

CAS (Compulsory acquisition of subsoil), CASTPS (Compulsory acquisition of subsoil and temporary possession of land at the surface)

No.	Land interest name/organisation and land agent's name (if applicable)	Type of interest	Plot(s)	Land requirement	Status of negotiations with land interest			RR ref. no(s).	WR ref. no(s).
187 Cont'd					2018-10-09	Letter	Land Interest Questionnaire sent		
					2019-01-08	Letter	Land Interest Questionnaire response		
					2019-01-08	Email	Correspondence regarding Land Interest Questionnaire and blight		
					2019-01-18	Letter	Land Interest Questionnaire sent		
					2019-02-08	Letter	Land Interest Questionnaire reminder sent		
					2019-07-17	Letter	Blight notice received		
					2020-01-27	Letter	Supplementary consultation notification sent		
					2020-02-11	Letter	Correspondence regarding blight notice		
					2020-02-11	Letter	Correspondence to claimants responding to blight notice		
					2020-02-17	Letter	Correspondence regarding blight notice		
					2020-02-17	Letter	Correspondence regarding blight notice sent		
					2020-07-13	Letter	Design Refinement consultation notification sent		
					2020-10-22	Meeting	Regular catch up meeting with agent to discuss status and case progress		
					2020-11-05	Meeting	Regular catch up meeting with agent to discuss status and case progress		
					2021-01-14	Meeting	Regular catch up meeting with agent to discuss status and case progress		
					2021-02-11	Meeting	Regular catch up meeting with agent to discuss status and case progress		
					2021-03-11	Meeting	Regular catch up meeting with agent to discuss status and case progress		
					2021-04-23	Meeting	Regular catch up meeting with agent to discuss status and case progress		
					2021-05-13	Meeting	Regular catch up meeting with agent to discuss status and case progress		
					2021-06-18	Meeting	Regular catch up meeting with agent to discuss status and case progress		
					2021-07-13	Meeting	Regular catch up meeting with agent to discuss status and case progress		

CA (Compulsory acquisition), CAR (Compulsory acquisition of rights over land and temporary possession), TP (Temporary possession)

CAS (Compulsory acquisition of subsoil), CASTPS (Compulsory acquisition of subsoil and temporary possession of land at the surface)

No.	Land interest name/organisation and land agent's name (if applicable)	Type of interest	Plot(s)	Land requirement	Status of negotiations with land interest	RR ref. no(s).	WR ref. no(s).
187 Cont'd					2021-07-13 Letter Community Impacts consultation notification sent 2021-07-28 Meeting Regular catch up meeting with agent to discuss status and case progress 2021-08-20 Meeting Regular catch up meeting with agent to discuss status and case progress 2021-09-15 Meeting Regular catch up meeting with agent to discuss status and case progress 2021-10-13 Meeting Regular catch up meeting with agent to discuss status and case progress 2021-11-10 Meeting Regular catch up meeting with agent to discuss status and case progress 2022-02-07 Meeting Regular catch up meeting with agent to discuss status and case progress 2022-03-01 Meeting Regular catch up meeting with agent to discuss status and case progress 2022-04-04 Meeting Regular catch up meeting with agent to discuss status and case progress 2022-05-03 Meeting Regular catch up meeting with agent to discuss status and case progress 2022-05-13 Letter Local Refinement consultation notification sent 2022-05-24 Letter Local Refinement consultation extension notification sent 2022-05-30 Meeting Regular catch up meeting with agent to discuss status and case progress 2022-06-21 Meeting Regular catch up meeting with agent to discuss status and case progress 2022-07-25 Meeting Regular catch up meeting with agent to discuss status and case progress 2022-08-15 Meeting Discussion with agent regarding valuation and the status of land acquisition 2022-09-05 Meeting Regular catch up meeting with agent to discuss status and case progress 2022-09-05 Meeting Regular update meeting with agent 2022-10-04 Email Correspondence regarding valuation 2022-10-05 Email Correspondence regarding conveyancing		

CA (Compulsory acquisition), CAR (Compulsory acquisition of rights over land and temporary possession), TP (Temporary possession)

CAS (Compulsory acquisition of subsoil), CASTPS (Compulsory acquisition of subsoil and temporary possession of land at the surface)

No.	Land interest name/organisation and land agent's name (if applicable)	Type of interest	Plot(s)	Land requirement	Status of negotiations with land interest	RR ref. no(s).	WR ref. no(s).
187 Cont'd					2022-10-07 Meeting Regular update meeting with agent 2022-11-22 Email Correspondence regarding valuation 2022-11-28 Meeting Regular update meeting with agent 2022-12-19 Meeting Regular update meeting with agent 2023-01-08 Letter Section 56 notification sent 2023-01-09 Meeting Regular update meeting with agent 2023-02-06 Meeting Regular update meeting with agent 2023-02-21 Email Correspondence regarding conveyancing 2023-03-07 Meeting Regular update meeting with agent 2023-04-12 Meeting Regular update meeting with agent 2023-04-12 Email Correspondence regarding conveyancing 2023-04-25 Email Correspondence regarding valuation 2023-05-04 Meeting Regular update meeting with agent 2023-05-05 Email Correspondence regarding valuation 2023-05-16 Email Correspondence regarding valuation 2023-05-22 Meeting Regular update meeting with agent 2023-05-30 Email Correspondence regarding valuation 2023-06-15 Meeting Regular update meeting with agent 2023-07-10 Meeting Regular update meeting with agent 2023-08-07 Meeting Regular update meeting with agent - no update 2023-09-18 Meeting Regular update meeting with agent - property search ongoing 2023-10-13 Meeting Regular update meeting with agent - property search ongoing		

CA (Compulsory acquisition), CAR (Compulsory acquisition of rights over land and temporary possession), TP (Temporary possession)

CAS (Compulsory acquisition of subsoil), CASTPS (Compulsory acquisition of subsoil and temporary possession of land at the surface)

No.	Land interest name/organisation and land agent's name (if applicable)	Type of interest	Plot(s)	Land requirement	Status of negotiations with land interest			RR ref. no(s).	WR ref. no(s).
188	Christopher Scott Padfield	Cat 1, 2 & 3	39-07	CA	2017-04-12	Letter	The parties are progressing a Land and Works Agreement regarding the proposed Brentwood Enterprise Park and a separate side agreement regarding Mr Padfield's personal interests, it is hoped that these will be signed prior to the end of examination. Preferred Route Announcement notification sent	RR-0162,RR-0949,RR-0950	REP1-436
	the late Herbert Charles Scott Padfield		39-08	TP	2017-08-17	Letter	Survey access request sent		
	Joyce Winifred Padfield		39-10	CA	2017-10-31	Letter	Order Limits update notification sent		
	S & J Padfield & Partners LLP		39-11	CA	2017-11-17	Meeting	Discussion following the announcement of the Order Limits update		
	Christopher Monk - Ceres Rural (as agent)		39-26	TP	2018-02-27	Meeting	Discussion regarding Project interface with Brentwood Enterprise Park		
			44-04	TP	2018-04-12	Meeting	Discussion regarding Statement of Common Ground and Project update		
			44-11	CAR	2018-05-09	Meeting	Discussion regarding Project update and progress		
			44-18	CA	2018-06-25	Letter	Land Interest Questionnaire sent		
			44-23	CA	2018-07-16	Email	Correspondence regarding Order Limits update		
			44-58	CA	2018-08-01	Email	Correspondence regarding Land Interest Questionnaire assistance		
			44-67	CA	2018-10-09	Letter	Section 42 Statutory consultation notification sent		
			44-74	CA	2019-03-29	Meeting	Discussion regarding technical update on alternative access suggestions discussed at previous meeting		
			45-79	TP	2019-07-11	Meeting	Discussion regarding review of options for coexistence and design development		
	45-80		CA	2019-07-19	Email	Correspondence regarding fee policy			
	45-87		CAR	2020-01-27	Letter	Supplementary consultation notification sent			
	45-88	TP	2020-02-28	Meeting	Discussion with agent regarding survey works				
	45-89	CAR	2020-03-05	Meeting	Discussion regarding impact of Supplementary consultation				
	45-90	CA	2020-03-12	Meeting	Discussion regarding impact of Supplementary consultation				

CA (Compulsory acquisition), CAR (Compulsory acquisition of rights over land and temporary possession), TP (Temporary possession)

CAS (Compulsory acquisition of subsoil), CASTPS (Compulsory acquisition of subsoil and temporary possession of land at the surface)



No.	Land interest name/organisation and land agent's name (if applicable)	Type of interest	Plot(s)	Land requirement	Status of negotiations with land interest			RR ref. no(s).	WR ref. no(s).
188 Cont'd			45-92	CA	2020-03-16	Letter	Land Interest Questionnaire sent		
			45-93	CA	2020-03-26	Meeting	Discussion regarding survey access		
			45-97	CA	2020-04-24	Meeting	Discussion regarding Project design update, Heads of Terms agreement and compensation		
			45-99	CAR	2020-05-05	Meeting	Discussion regarding Project design		
			45-100	CAR	2020-07-08	Meeting	Design Refinement consultation briefing		
			45-102	CA	2020-07-13	Letter	Design Refinement consultation notification sent		
			45-105	TP	2020-09-08	Meeting	Discussion regarding Project design, Heads of Terms review and compensation		
			45-106	CA	2020-09-29	Letter	An invitation has been sent to negotiate and acquire land interests by voluntary agreement		
			45-107	TP	2020-11-26	Meeting	Discussion regarding Project update and next steps for progressing Statement of Common Ground		
			45-108	CAR	2021-02-01	Email	Correspondence regarding land referencing		
			45-109	CA	2021-02-08	Email	Correspondence regarding the Applicant's position on the existing M25 J29 access to Brentwood Enterprise Park in advance of meeting		
			45-110	CAR	2021-02-10	Meeting	Discussion regarding Project update and next steps for progressing Statement of Common Ground		
			45-111	CAR	2021-02-22	Meeting	Discussion regarding Project update and next steps for progressing Statement of Common Ground		
			45-112	CAR	2021-03-22	Meeting	Discussion regarding Project update		
			45-114	CA	2021-04-16	Phone Call	Conversation regarding Statement of Common Ground		
			45-115	CA	2021-04-22	Email	Correspondence regarding Statement of Common Ground		
			45-116	CA	2021-05-06	Email	Correspondence regarding land referencing		
			45-117	CA	2021-05-13	Meeting	Discussion regarding draft Heads of Terms		
			45-118	CA	2021-05-17	Email	Correspondence regarding land referencing		
			45-120	CAR	2021-07-07	Email	Correspondence regarding upcoming Community Impacts consultation		
45-121	CAR	2021-07-13	Letter	Community Impacts consultation notification sent					

CA (Compulsory acquisition), CAR (Compulsory acquisition of rights over land and temporary possession), TP (Temporary possession)

CAS (Compulsory acquisition of subsoil), CASTPS (Compulsory acquisition of subsoil and temporary possession of land at the surface)

No.	Land interest name/organisation and land agent's name (if applicable)	Type of interest	Plot(s)	Land requirement	Status of negotiations with land interest			RR ref. no(s).	WR ref. no(s).
188 Cont'd			45-122	CA	2021-07-15	Meeting	Discussion regarding Community Impacts consultation and Project update		
			45-123	CA	2021-07-28	Email	Correspondence regarding draft Heads of Terms		
			45-125	CA	2021-09-30	Email	Correspondence regarding Heads of Terms agreement		
			45-126	CA	2021-12-13	Letter	Landowner engagement notification sent		
			45-127	CA	2022-03-14	Email	Correspondence regarding land referencing		
			45-128	CA	2022-05-11	Letter	Landowner engagement notification sent		
			45-129	CA	2022-05-11	Meeting	Discussion regarding draft Heads of Terms		
			45-131	CA	2022-05-13	Letter	Local Refinement consultation notification sent		
			45-132	TP	2022-05-24	Letter	Local Refinement consultation extension notification sent		
			45-133	CA	2022-06-01	Email	Correspondence regarding planning application and Non-Motorised User route proposal		
			45-134	CA	2022-06-20	Meeting	Discussion regarding St Modwen land and works agreement		
			45-135	CA	2022-06-22	Email	Correspondence regarding the interrelationship document		
			45-138	CA	2022-07-08	Email	Correspondence arranging a meeting and regarding Non-Motorised User routes		
			45-155	CAR	2022-07-18	Meeting	Discussion regarding effect of Project on property and voluntary agreement		
			45-170	CA	2022-08-07	Email	Correspondence regarding land referencing		
			45-171	CAR	2022-08-11	Meeting	Discussion regarding Brentwood Enterprise Park, land interests and Statement of Common Ground		
			45-180	TP	2022-09-08	Email	Correspondence regarding draft Statement of Common Ground and update on land use at South Ockendon		
			46-19	CA	2022-09-08	Email	Correspondence regarding Statement of Common Ground		
			46-20	CA	2022-09-21	Email	Correspondence regarding updates to Brentwood Enterprise Park planning documents		
			46-35	CA	2022-09-21	Email	Correspondence regarding Brentwood Enterprise Park		
46-38	CA	2022-10-17	Email	Correspondence regarding voluntary agreement					
46-49	CA	2022-10-27	Meeting	Meeting with St Modwen and solicitors to progress Brentwood Enterprise Park land and works agreement					

CA (Compulsory acquisition), CAR (Compulsory acquisition of rights over land and temporary possession), TP (Temporary possession)

CAS (Compulsory acquisition of subsoil), CASTPS (Compulsory acquisition of subsoil and temporary possession of land at the surface)

No.	Land interest name/organisation and land agent's name (if applicable)	Type of interest	Plot(s)	Land requirement	Status of negotiations with land interest			RR ref. no(s).	WR ref. no(s).
188 Cont'd			46-51	CA	2022-10-28	Email	Correspondence regarding construction interface and voluntary agreement		
			46-52	TP	2022-11-01	Email	Correspondence regarding Brentwood Enterprise Park		
			46-53	CA	2022-12-06	Email	Correspondence regarding voluntary agreement		
			47-29	CA	2022-12-09	Meeting	Meeting to progress voluntary agreement		
			47-34	CA	2022-12-09	Email	Correspondence regarding voluntary agreement		
			47-36	CA	2022-12-19	Email	Correspondence regarding voluntary agreement		
					2022-12-19	Email	Correspondence regarding Statement of Common Ground		
					2022-12-20	Meeting	Meeting to progress voluntary agreement		
					2022-12-21	Email	Correspondence regarding voluntary agreement		
					2023-01-08	Letter	Section 56 notification sent		
					2023-01-18	Meeting	Meeting to progress voluntary agreement		
					2023-02-02	Email	Correspondence regarding Statement of Common Ground		
					2023-02-03	Email	Correspondence regarding voluntary agreement		
					2023-02-07	Email	To agent progressing crop loss claim and appointment of VOA to negotiate		
					2023-02-07	Email	Correspondence regarding voluntary agreement		
					2023-02-27	Meeting	Meeting to progress voluntary agreement		
					2023-04-26	Meeting	Meeting regarding Statement of Common Ground		
					2023-05-05	Email	Correspondence regarding construction interface and voluntary agreement		
					2023-05-11	Email	Correspondence regarding Statement of Common Ground		
					2023-05-23	Meeting	Meeting to progress various matters and Statement of Common Ground		
		2023-05-23	Meeting	Meeting regarding Brentwood Enterprise Park and construction interfaces					
		2023-06-02	Email	Correspondence regarding Statement of Common Ground					

CA (Compulsory acquisition), CAR (Compulsory acquisition of rights over land and temporary possession), TP (Temporary possession)

CAS (Compulsory acquisition of subsoil), CASTPS (Compulsory acquisition of subsoil and temporary possession of land at the surface)

No.	Land interest name/organisation and land agent's name (if applicable)	Type of interest	Plot(s)	Land requirement	Status of negotiations with land interest			RR ref. no(s).	WR ref. no(s).
188 Cont'd					2023-06-15	Email	Sending updated Statement of Common Ground		
					2023-07-18	Meeting	To progress Land and Works Agreement in relation to Brentwood Enterprise Park		
					2023-07-25	Meeting	To progress Land and Works Agreement in relation to Brentwood Enterprise Park		
					2023-07-27	Meeting	Regarding Brentwood Enterprise Park		
					2023-09-01	Meeting	To progress Land and Works Agreement in relation to Brentwood Enterprise Park		
					2023-09-11	Meeting	To progress Land and Works Agreement in relation to Brentwood Enterprise Park		
					2023-09-22	Meeting	To progress Land and Works Agreement in relation to Brentwood Enterprise Park		
					2023-09-22	Email	Regarding Heads of Terms for side agreement and plans for Land and Works Agreement in relation to Brentwood Enterprise Park		
					2023-10-04	Meeting	To progress Land and Works Agreement in relation to Brentwood Enterprise Park		
189	Church Commissioners For England	Cat 1 & 3	27-03	CA	2017-10-31	Letter	Order Limits update notification sent	RR-1064,RR-1068	N/A
			27-05	CA	2018-08-20	Letter	Land Interest Questionnaire sent		
			28-120	CA	2018-10-09	Letter	Section 42 Statutory consultation notification sent		
			28-134	CAR	2019-03-13	Email	Correspondence regarding survey access		
			28-136	CA	2019-08-15	Letter	2019 Post-Statutory consultation notification sent		
			28-137	CAR	2019-10-31	Email	Correspondence regarding survey access		
			28-138	CA	2020-01-27	Letter	Supplementary consultation notification sent		
			28-140	CA	2020-07-13	Letter	Design Refinement consultation notification sent		
			28-142	CA	2020-09-29	Letter	An invitation has been sent to negotiate and acquire land interests by voluntary agreement		

CA (Compulsory acquisition), CAR (Compulsory acquisition of rights over land and temporary possession), TP (Temporary possession)

CAS (Compulsory acquisition of subsoil), CASTPS (Compulsory acquisition of subsoil and temporary possession of land at the surface)

No.	Land interest name/organisation and land agent's name (if applicable)	Type of interest	Plot(s)	Land requirement	Status of negotiations with land interest			RR ref. no(s).	WR ref. no(s).
189 Cont'd					2021-07-13	Letter	Community Impacts consultation notification sent		
					2021-10-26	Letter	An invitation has been sent to negotiate and acquire land interests by voluntary agreement		
					2022-02-01	Letter	Environmental compensation landowner engagement notification sent		
					2022-02-15	Email	Correspondence regarding land referencing		
					2022-02-16	Email	Correspondence regarding environmental compensation proposals		
					2022-05-13	Letter	Local Refinement consultation notification sent		
					2022-05-24	Letter	Local Refinement consultation extension notification sent		
					2023-01-08	Letter	Section 56 notification sent		
190	Claire Ann Shearer David Shearer Sam Snart - Hobbs Parker (as agent)	Cat 1, 2 & 3	13-02 13-04 13-10 13-11 13-12 13-20 13-22	CA TP CA TP CAR CAR TP	2017-04-12 2017-07-25 2017-08-09 2017-08-09 2017-08-17 2017-09-04 2017-09-06	Letter Meeting Email Meeting Letter Meeting Email	<p>The Applicant is in regular contact with landowner via agent particularly in respect of extensive archaeological trial trenching and ground investigations works on the farm and consequent crop loss claims. This engagement is in addition to the correspondence below and as such landowner and agent are fully aware of the Project and its effect on their property, including mitigating the potential impact on farm buildings during construction. An opportunity to acquire pre Development Consent Order was offered as was a Statement of Common Ground. Attempts to progress this and mitigation elsewhere will continue during Examination.</p> <p>Preferred Route Announcement notification sent</p> <p>Discussion regarding Project update and upcoming survey agreement</p> <p>Correspondence regarding survey access</p> <p>Conversation regarding Project update and upcoming survey programme</p> <p>Survey access request sent</p> <p>Discussion regarding survey access agreement</p> <p>Correspondence regarding survey works</p>	RR-0807	REP1-394

CA (Compulsory acquisition), CAR (Compulsory acquisition of rights over land and temporary possession), TP (Temporary possession)  
 CAS (Compulsory acquisition of subsoil), CASTPS (Compulsory acquisition of subsoil and temporary possession of land at the surface)

No.	Land interest name/organisation and land agent's name (if applicable)	Type of interest	Plot(s)	Land requirement	Status of negotiations with land interest			RR ref. no(s).	WR ref. no(s).
190 Cont'd			13-23	CA	2017-09-20	Phone Call	Conversation regarding survey access		
			13-30	CAR	2017-09-22	Email	Correspondence regarding survey consent form		
			13-34	CAR	2017-10-31	Letter	Order Limits update notification sent		
			13-41	CASTPS	2018-06-25	Letter	Land Interest Questionnaire sent		
			13-42	CAR	2018-07-11	Email	Correspondence regarding Order Limits update		
			13-43	CA	2018-08-01	Email	Correspondence regarding Land Interest Questionnaire		
			13-44	CA	2018-08-20	Letter	Land Interest Questionnaire sent		
			13-45	CAR	2018-08-28	Letter	Land Interest Questionnaire sent		
			13-46	CASTPS	2018-09-28	Letter	Land Interest Questionnaire response		
			13-47	CASTPS	2018-10-09	Letter	Section 42 Statutory consultation notification sent		
			13-48	CASTPS	2019-07-08	Email	Correspondence regarding survey payment		
			13-50	CASTPS	2019-08-08	Email	Correspondence regarding survey licence		
			13-53	TP	2019-12-04	Email	Correspondence attaching draft Non-Disclosure Agreement		
			13-54	CAR	2019-12-09	Email	Correspondence regarding pre-enabling works		
			13-55	CAR	2019-12-18	Email	Correspondence attaching draft survey consent form		
			14-01	TP	2020-01-09	Email	Correspondence regarding Non-Disclosure agreement and survey licence		
			14-04	CAS	2020-01-14	Email	Correspondence requesting survey access		
			14-11	CASTPS	2020-01-20	Meeting	Discussion regarding Project design update and survey works		
			14-12	CAS	2020-01-22	Email	Correspondence regarding survey access		
			14-13	CAS	2020-01-27	Letter	Supplementary consultation notification sent		
14-14	CAS	2020-02-17	Email	Correspondence requesting survey access					
14-16	CASTPS	2020-03-16	Letter	Land Interest Questionnaire sent					
14-19	TP	2020-03-18	Email	Correspondence requesting a meeting					

CA (Compulsory acquisition), CAR (Compulsory acquisition of rights over land and temporary possession), TP (Temporary possession)

CAS (Compulsory acquisition of subsoil), CASTPS (Compulsory acquisition of subsoil and temporary possession of land at the surface)

No.	Land interest name/organisation and land agent's name (if applicable)	Type of interest	Plot(s)	Land requirement	Status of negotiations with land interest	RR ref. no(s).	WR ref. no(s).
190 Cont'd			14-20	TP	2020-03-23 Meeting Discussion regarding survey works		
			15-08	TP	2020-03-24 Email Correspondence attaching draft minutes of a meeting		
					2020-04-01 Email Correspondence regarding survey consent form and survey access		
					2020-04-02 Email Correspondence regarding survey licence and survey consent form		
					2020-04-30 Email Correspondence regarding survey licence		
					2020-07-13 Meeting Discussion regarding survey works		
					2020-07-13 Letter Design Refinement consultation notification sent		
					2021-02-10 Meeting Discussion regarding effect of Project on property and habitat management proposal		
					2021-07-13 Letter Community Impacts consultation notification sent		
					2021-09-02 Email Correspondence regarding detailed plan of land ownership		
					2021-09-08 Meeting Discussion regarding effect of Project on property and habitat management proposal		
					2021-10-07 Email Correspondence regarding draft Section 253 Agreement		
					2021-11-09 Meeting Discussion regarding early land acquisition		
					2022-05-09 Email Correspondence regarding survey access request		
					2022-05-13 Letter Local Refinement consultation notification sent		
					2022-05-24 Letter Local Refinement consultation extension notification sent		
					2022-06-09 Phone Call Conversation regarding early land acquisition		
					2022-08-04 Email Correspondence regarding survey payment		
					2022-08-09 Email Correspondence regarding early land acquisition		
					2022-08-11 Phone Call Correspondence regarding early land acquisition		
					2022-08-11 Email Correspondence sending further plans (updated aerial GIS layer of farm buildings) to agent regarding earlier conversation on negotiations for early (pre Development Consent Order) acquisition		

CA (Compulsory acquisition), CAR (Compulsory acquisition of rights over land and temporary possession), TP (Temporary possession)

CAS (Compulsory acquisition of subsoil), CASTPS (Compulsory acquisition of subsoil and temporary possession of land at the surface)

No.	Land interest name/organisation and land agent's name (if applicable)	Type of interest	Plot(s)	Land requirement	Status of negotiations with land interest		RR ref. no(s).	WR ref. no(s).	
190 Cont'd					2022-09-02	Email	Correspondence explaining why landowner not consulted over potential acquisition of Rochester Bridge Trust land		
					2022-10-06	Email	Correspondence regarding possible early acquisition of farm and setting up meeting		
					2022-10-31	Email	Without Prejudice on-line meeting with agent to discuss Local Refinements Consultation responses (May 2022)		
					2022-11-07	Email	To agent responding to security issues (motorbikes accessing golf course across farm)		
					2022-11-08	Email	To agent attaching first draft 'Position Statement' (statement of common ground)		
					2022-11-29	Email	To agent informally advising of DCO formal acceptance		
					2022-12-07	Email	To agent sending DCO Briefing Guide		
					2022-12-19	Email	To agent giving prior notice on period for making relevant representations to register as an interested party		
					2022-12-21	Email	Follow up chasing response to e-mail of 08/11/22 - "To agent attaching first draft 'Position Statement' (statement of common ground)"		
					2022-12-23	Email	To agent re his submitted timesheet and fee account covering previous 2 years		
					2023-01-06	Email	To agent confirming payment of his professional fee account covering previous 2 years		
					2023-01-08	Letter	Section 56 notification sent		
					2023-01-09	Email	To agent sending copy of s56 template letter and spreadsheet of client(s) recently receiving s56 letters		
					2023-01-20	Phone Call	With agent answering query on relevant representations by referring him to PINS Guidance Note 8.2		
					2023-02-06	Email	To agent forwarding January 2023 Compensation Payments Report		
					2023-02-08	Email	To landowner re security issues and trespass onto his land from adjoining (not National Highways) land		
					2023-02-15	Email	To landowner re putting LTC Security Manager in touch regarding trespass onto his farm land from adjoining (not National Highways) land		
					2023-02-21	Email	To landowner putting him in touch with LTC Security Manager regarding acts of trespass		

CA (Compulsory acquisition), CAR (Compulsory acquisition of rights over land and temporary possession), TP (Temporary possession)

CAS (Compulsory acquisition of subsoil), CASTPS (Compulsory acquisition of subsoil and temporary possession of land at the surface)



No.	Land interest name/organisation and land agent's name (if applicable)	Type of interest	Plot(s)	Land requirement	Status of negotiations with land interest			RR ref. no(s).	WR ref. no(s).
190 Cont'd					2023-03-14	Email	To agent regarding Ministerial Statement rephasing programme by 2 years		
					2023-04-12	Email	To agent sending monthly compensation reports		
					2023-06-02	Email	To agent sending compensation payment summaries		
					2023-06-12	Email	To agent attaching copy correspondence sent to local community		
					2023-07-20	Email	To agent regarding written reps and offering update meeting		
					2023-08-18	Email	To agent regarding security concerns		
					2023-08-21	Email	To agent regarding security concerns		
191	Claire Louise Fursedonne	Cat 1 & 3	33-284	CAR	2020-07-13	Letter	An invitation to negotiate and acquire land interests by voluntary agreement has been sent by letter. Design Refinement consultation notification sent	N/A	N/A
					2020-09-29	Letter	An invitation has been sent to negotiate and acquire land interests by voluntary agreement		
					2021-07-13	Letter	Community Impacts consultation notification sent		
					2021-10-26	Letter	An invitation has been sent to negotiate and acquire land interests by voluntary agreement		
					2022-05-13	Letter	Local Refinement consultation notification sent		
					2022-05-24	Letter	Local Refinement consultation extension notification sent		
					2023-01-08	Letter	Section 56 notification sent		
192	Claire Louise Leader Stephen Allan Leader	Cat 1 & 3	33-137	CAR	2018-10-09	Letter	An invitation to negotiate and acquire land interests by voluntary agreement has been sent by letter. Section 42 Statutory consultation notification sent	N/A	N/A
					2018-10-09	Letter	Land Interest Questionnaire sent		
					2019-02-08	Letter	Land Interest Questionnaire reminder sent		
					2020-01-27	Letter	Supplementary consultation notification sent		
					2020-07-13	Letter	Design Refinement consultation notification sent		
					2020-09-29	Letter	An invitation has been sent to negotiate and acquire land interests by voluntary agreement		

CA (Compulsory acquisition), CAR (Compulsory acquisition of rights over land and temporary possession), TP (Temporary possession)

CAS (Compulsory acquisition of subsoil), CASTPS (Compulsory acquisition of subsoil and temporary possession of land at the surface)

No.	Land interest name/organisation and land agent's name (if applicable)	Type of interest	Plot(s)	Land requirement	Status of negotiations with land interest			RR ref. no(s).	WR ref. no(s).
192 Cont'd					2021-07-13	Letter	Community Impacts consultation notification sent		
					2021-10-26	Letter	An invitation has been sent to negotiate and acquire land interests by voluntary agreement		
					2022-05-13	Letter	Local Refinement consultation notification sent		
					2022-05-24	Letter	Local Refinement consultation extension notification sent		
					2023-01-08	Letter	Section 56 notification sent		
193	Clare Harvey	Cat 1 & 3	26-51	CAR	2020-01-27	Letter	An invitation to negotiate and acquire land interests by voluntary agreement has been sent by letter. Supplementary consultation notification sent	N/A	N/A
					2020-07-13	Letter	Design Refinement consultation notification sent		
					2020-09-29	Letter	An invitation has been sent to negotiate and acquire land interests by voluntary agreement		
					2021-07-13	Letter	Community Impacts consultation notification sent		
					2021-10-26	Letter	An invitation has been sent to negotiate and acquire land interests by voluntary agreement		
					2022-05-13	Letter	Local Refinement consultation notification sent		
					2022-05-24	Letter	Local Refinement consultation extension notification sent		
					2023-01-08	Letter	Section 56 notification sent		
194	Classic Cars	Cat 1 & 3	44-93 44-94	TP CAR	2018-11-19	Letter	An invitation to negotiate and acquire land interests by voluntary agreement has been sent by letter. Section 42 Statutory consultation notification sent	N/A	N/A
					2020-01-27	Letter	Supplementary consultation notification sent		
					2020-03-16	Letter	Land Interest Questionnaire sent		
					2020-07-13	Letter	Design Refinement consultation notification sent		
					2020-09-29	Letter	An invitation has been sent to negotiate and acquire land interests by voluntary agreement		
					2021-01-19	Letter	Land Interest Questionnaire sent		
					2021-07-13	Letter	Community Impacts consultation notification sent		

CA (Compulsory acquisition), CAR (Compulsory acquisition of rights over land and temporary possession), TP (Temporary possession)  
 CAS (Compulsory acquisition of subsoil), CASTPS (Compulsory acquisition of subsoil and temporary possession of land at the surface)

No.	Land interest name/organisation and land agent's name (if applicable)	Type of interest	Plot(s)	Land requirement	Status of negotiations with land interest			RR ref. no(s).	WR ref. no(s).
194 Cont'd					2022-05-13	Letter	Local Refinement consultation notification sent		
					2022-05-24	Letter	Local Refinement consultation extension notification sent		
					2023-01-08	Letter	Section 56 notification sent		
195	Clearserve Limited  James Lawson - James Lawson Planning (as agent)	Cat 1 & 3	27-25  27-26  27-27  27-28  27-33  27-34  27-36  27-39  27-47  27-48  27-50  27-57  27-58  27-59  27-60  27-61  27-62	CAR  CA  CAR  CA  CA  CA  CAR  CAR  CAR  CAR  CAR  CAR  CAR  CAR  CAR  CAR  CAR  CAR  CAR  CAR	2017-09-05  2017-10-16  2017-10-31  2018-02-07  2018-08-20  2018-10-09  2018-10-18  2018-10-18  2019-03-11  2019-08-15  2020-01-27  2020-07-13  2020-09-29  2021-01-19  2021-02-18  2021-05-05  2021-07-13  2021-10-26	Letter  Email  Letter  Email  Letter  Letter  Meeting  Email  Letter  Letter  Letter  Letter  Letter  Letter  Letter  Letter  Letter  Letter  Letter  Letter	The Applicant has been in contact with the landowner over the past few years regarding access to land for surveys. A voluntary agreement is currently being progressed.  Survey access request sent  Correspondence regarding survey access  Order Limits update notification sent  Correspondence regarding survey access  Land Interest Questionnaire sent  Section 42 Statutory consultation notification sent  Land Interest Questionnaire response  Discussion regarding Land Interest Questionnaire  Correspondence requesting survey access  2019 Post-Statutory consultation notification sent  Supplementary consultation notification sent  Design Refinement consultation notification sent  An invitation has been sent to negotiate and acquire land interests by voluntary agreement  Land Interest Questionnaire sent  Land Interest Questionnaire response  Correspondence requesting survey access  Community Impacts consultation notification sent  An invitation has been sent to negotiate and acquire land interests by voluntary agreement	RR-0171	N/A

CA (Compulsory acquisition), CAR (Compulsory acquisition of rights over land and temporary possession), TP (Temporary possession)  
 CAS (Compulsory acquisition of subsoil), CASTPS (Compulsory acquisition of subsoil and temporary possession of land at the surface)

No.	Land interest name/organisation and land agent's name (if applicable)	Type of interest	Plot(s)	Land requirement	Status of negotiations with land interest	RR ref. no(s).	WR ref. no(s).
195 Cont'd					2022-03-30 Email Correspondence regarding survey access request 2022-05-13 Letter Local Refinement consultation notification sent 2022-05-24 Letter Local Refinement consultation extension notification sent 2022-07-05 Phone Call Conversation regarding future use of the land 2022-09-12 Email Correspondence to planner representing Clearserve regarding potential use of site by the Project 2022-09-12 Email Correspondence regarding project proposals 2022-10-26 Email To agent regarding phone call 2022-10-27 Phone Call Discussion with agent regarding proposals. 2022-10-27 Email Correspondence with agent regarding meeting. 2022-11-01 Email Correspondence with agent regarding meeting. 2022-11-24 Meeting Meeting with landowner and agent to discuss Project. 2022-12-07 Email Following up from meeting with signposts to material management plan and sent guide to the DCO 2023-01-08 Letter Section 56 notification sent 2023-03-03 Meeting Meeting with agent and landowner to discuss relevant representation 2023-03-16 Email Correspondence to meeting attendees summarising meeting and actions 2023-04-05 Email Correspondence to agent explaining the Applicants standard voluntary agreement and land areas 2023-04-13 Email Correspondence to agent attaching HoT's for voluntary agreement 2023-05-24 Email Correspondence to agent addressing comments and updating HoTs 2023-08-21 Email Correspondence from agent with update confirming landowner is content to progress a voluntary agreement 2023-09-26 Email Correspondence from landowner confirming their solicitor details		
196					An invitation to negotiate and acquire land interests by voluntary agreement has been sent by letter.		

CA (Compulsory acquisition), CAR (Compulsory acquisition of rights over land and temporary possession), TP (Temporary possession)

CAS (Compulsory acquisition of subsoil), CASTPS (Compulsory acquisition of subsoil and temporary possession of land at the surface)

No.	Land interest name/organisation and land agent's name (if applicable)	Type of interest	Plot(s)	Land requirement	Status of negotiations with land interest			RR ref. no(s).	WR ref. no(s).
196 Cont'd	Clifford Burleigh	Cat 1 & 3	25-85	CAR	2020-01-27	Letter	Supplementary consultation notification sent	N/A	N/A
					2020-07-13	Letter	Design Refinement consultation notification sent		
					2020-09-29	Letter	An invitation has been sent to negotiate and acquire land interests by voluntary agreement		
					2021-07-13	Letter	Community Impacts consultation notification sent		
					2021-10-26	Letter	An invitation has been sent to negotiate and acquire land interests by voluntary agreement		
					2022-05-13	Letter	Local Refinement consultation notification sent		
					2022-05-24	Letter	Local Refinement consultation extension notification sent		
					2023-01-08	Letter	Section 56 notification sent		
197	Clifford Earl Limited	Cat 1 & 3	12-42	TP	2020-01-27	Letter	An invitation to negotiate and acquire land interests by voluntary agreement has been sent by letter. Supplementary consultation notification sent	N/A	N/A
			12-43	TP	2020-03-16	Letter	Land Interest Questionnaire sent		
			12-45	TP	2020-07-02	Letter	Land Interest Questionnaire response		
					2020-07-13	Letter	Design Refinement consultation notification sent		
					2020-09-29	Letter	An invitation has been sent to negotiate and acquire land interests by voluntary agreement		
					2020-10-28	Email	Correspondence regarding interest in voluntary agreement		
					2020-11-06	Email	Correspondence regarding voluntary agreement		
					2021-06-25	Email	Correspondence regarding voluntary agreement and fee policy		
					2021-07-13	Letter	Community Impacts consultation notification sent		
					2022-05-13	Letter	Local Refinement consultation notification sent		
					2022-05-24	Letter	Local Refinement consultation extension notification sent		
					2023-01-08	Letter	Section 56 notification sent		
198							An invitation to negotiate and acquire land interests by voluntary agreement has been sent by letter.		

CA (Compulsory acquisition), CAR (Compulsory acquisition of rights over land and temporary possession), TP (Temporary possession)

CAS (Compulsory acquisition of subsoil), CASTPS (Compulsory acquisition of subsoil and temporary possession of land at the surface)

No.	Land interest name/organisation and land agent's name (if applicable)	Type of interest	Plot(s)	Land requirement	Status of negotiations with land interest			RR ref. no(s).	WR ref. no(s).
198 Cont'd	Clive Robert Whipps	Cat 1 & 3	25-91	CAR	2020-01-27	Letter	Supplementary consultation notification sent	N/A	N/A
					2020-07-13	Letter	Design Refinement consultation notification sent		
					2020-09-29	Letter	An invitation has been sent to negotiate and acquire land interests by voluntary agreement		
					2021-07-13	Letter	Community Impacts consultation notification sent		
					2021-10-26	Letter	An invitation has been sent to negotiate and acquire land interests by voluntary agreement		
					2022-05-13	Letter	Local Refinement consultation notification sent		
					2022-05-24	Letter	Local Refinement consultation extension notification sent		
					2023-01-08	Letter	Section 56 notification sent		
199	Coal Authority	Cat 1	40-16	CA			The Applicant has notified the Coal Authority of the Project.		
					2022-08-17	Letter	Local Refinement Consultation notification sent	N/A	N/A
					2023-07-10	Letter	Section 102a notification sent		
200	Codrut Marian Marin	Cat 1 & 3	26-25	CAR			An invitation to negotiate and acquire land interests by voluntary agreement has been sent by letter.		
					2020-07-13	Letter	Design Refinement consultation notification sent	N/A	N/A
					2020-09-29	Letter	An invitation has been sent to negotiate and acquire land interests by voluntary agreement		
					2020-10-08	Email	Correspondence regarding voluntary agreement		
					2021-07-13	Letter	Community Impacts consultation notification sent		
					2021-10-26	Letter	An invitation has been sent to negotiate and acquire land interests by voluntary agreement		
					2022-05-13	Letter	Local Refinement consultation notification sent		
					2022-05-24	Letter	Local Refinement consultation extension notification sent		
					2023-01-08	Letter	Section 56 notification sent		
201	Colin Edwards Pontifex	Cat 1 & 3	09-47	TP			An invitation to negotiate and acquire land interests by voluntary agreement has been sent by letter.		
					2020-01-27	Letter	Supplementary consultation notification sent	N/A	N/A

CA (Compulsory acquisition), CAR (Compulsory acquisition of rights over land and temporary possession), TP (Temporary possession)

CAS (Compulsory acquisition of subsoil), CASTPS (Compulsory acquisition of subsoil and temporary possession of land at the surface)

No.	Land interest name/organisation and land agent's name (if applicable)	Type of interest	Plot(s)	Land requirement	Status of negotiations with land interest			RR ref. no(s).	WR ref. no(s).
201 Cont'd					2020-07-13	Letter	Design Refinement consultation notification sent		
					2020-09-29	Letter	An invitation has been sent to negotiate and acquire land interests by voluntary agreement		
					2021-07-13	Letter	Community Impacts consultation notification sent		
					2021-10-26	Letter	An invitation has been sent to negotiate and acquire land interests by voluntary agreement		
					2022-05-13	Letter	Local Refinement consultation notification sent		
					2022-05-24	Letter	Local Refinement consultation extension notification sent		
					2023-01-08	Letter	Section 56 notification sent		
202	Colin Hooker	Cat 1 & 3	43-65 43-68	TP TP	2020-02-18	Letter	An invitation to negotiate and acquire land interests by voluntary agreement has been sent by letter. Supplementary consultation notification sent	N/A	N/A
					2020-07-13	Letter	Design Refinement consultation notification sent		
					2020-09-29	Letter	An invitation has been sent to negotiate and acquire land interests by voluntary agreement		
					2021-07-13	Letter	Community Impacts consultation notification sent		
					2021-10-26	Letter	An invitation has been sent to negotiate and acquire land interests by voluntary agreement		
					2022-05-13	Letter	Local Refinement consultation notification sent		
					2022-05-24	Letter	Local Refinement consultation extension notification sent		
					2023-01-08	Letter	Section 56 notification sent		
203	Colin James Thompson	Cat 1 & 3	33-212	CAR	2018-10-09	Letter	An invitation to negotiate and acquire land interests by voluntary agreement has been sent by letter. Section 42 Statutory consultation notification sent	N/A	N/A
					2018-10-09	Letter	Land Interest Questionnaire sent		
					2018-11-15	Letter	Land Interest Questionnaire response		
					2020-01-27	Letter	Supplementary consultation notification sent		
					2020-07-13	Letter	Design Refinement consultation notification sent		

CA (Compulsory acquisition), CAR (Compulsory acquisition of rights over land and temporary possession), TP (Temporary possession)

CAS (Compulsory acquisition of subsoil), CASTPS (Compulsory acquisition of subsoil and temporary possession of land at the surface)

No.	Land interest name/organisation and land agent's name (if applicable)	Type of interest	Plot(s)	Land requirement	Status of negotiations with land interest			RR ref. no(s).	WR ref. no(s).
203 Cont'd					2020-09-29	Letter	An invitation has been sent to negotiate and acquire land interests by voluntary agreement		
					2021-07-13	Letter	Community Impacts consultation notification sent		
					2021-10-26	Letter	An invitation has been sent to negotiate and acquire land interests by voluntary agreement		
					2022-05-13	Letter	Local Refinement consultation notification sent		
					2022-05-24	Letter	Local Refinement consultation extension notification sent		
					2023-01-08	Letter	Section 56 notification sent		
204	Colin John Darby Leon R Darby Sharon Elaine Darby	Cat 1, 2 & 3	20-64 20-70 20-73 20-74 23-113 23-117 23-118 23-124 23-133 23-145 23-146 23-147	CA CA CA CA CA CA CA TP CAR CA CAR CA	2017-10-31 2018-04-30 2018-08-20 2018-10-09 2018-10-21 2019-08-15 2019-10-15 2020-01-27 2020-07-13 2020-09-29 2021-07-13 2021-10-26 2022-05-13	Letter Phone Call Letter Letter Letter Letter Letter Letter Letter Letter Letter Letter Letter Letter	Discussions have been held with landowner during meetings and at several consultation event, they are aware of the Project and their ability to serve a blight notice. An invitation to negotiate and acquire land interests by voluntary agreement has been sent by letter, and an acquisition would proceed if a blight notice is received. Order Limits update notification sent Conversation regarding survey access Land Interest Questionnaire sent Section 42 Statutory consultation notification sent Land Interest Questionnaire response 2019 Post-Statutory consultation notification sent Correspondence regarding 2019 Post-Statutory consultation Supplementary consultation notification sent Design Refinement consultation notification sent An invitation has been sent to negotiate and acquire land interests by voluntary agreement Community Impacts consultation notification sent An invitation has been sent to negotiate and acquire land interests by voluntary agreement Local Refinement consultation notification sent	RR-0977	N/A

CA (Compulsory acquisition), CAR (Compulsory acquisition of rights over land and temporary possession), TP (Temporary possession)  
 CAS (Compulsory acquisition of subsoil), CASTPS (Compulsory acquisition of subsoil and temporary possession of land at the surface)



No.	Land interest name/organisation and land agent's name (if applicable)	Type of interest	Plot(s)	Land requirement	Status of negotiations with land interest			RR ref. no(s).	WR ref. no(s).
204 Cont'd					2022-05-24	Letter	Local Refinement consultation extension notification sent		
					2023-01-08	Letter	Section 56 notification sent		
205	Colin John Read	Cat 1 & 3	12-32	TP	2020-01-27	Letter	An invitation to negotiate and acquire land interests by voluntary agreement has been sent by letter. Supplementary consultation notification sent	N/A	N/A
					2020-07-13	Letter	Design Refinement consultation notification sent		
					2020-09-29	Letter	An invitation has been sent to negotiate and acquire land interests by voluntary agreement		
					2021-07-13	Letter	Community Impacts consultation notification sent		
					2021-10-26	Letter	An invitation has been sent to negotiate and acquire land interests by voluntary agreement		
					2022-05-13	Letter	Local Refinement consultation notification sent		
					2022-05-24	Letter	Local Refinement consultation extension notification sent		
					2023-01-08	Letter	Section 56 notification sent		
206	Colin Lee Farrell	Cat 1 & 3	09-02	TP	2020-01-27	Letter	An invitation to negotiate and acquire land interests by voluntary agreement has been sent by letter. Supplementary consultation notification sent	N/A	N/A
			12-66	TP	2020-07-13	Letter	Design Refinement consultation notification sent		
					2020-09-29	Letter	An invitation has been sent to negotiate and acquire land interests by voluntary agreement		
					2020-10-08	Email	Correspondence regarding interest in voluntary agreement		
					2020-10-27	Email	Correspondence regarding voluntary agreement		
					2021-01-19	Email	Correspondence regarding voluntary agreement		
					2021-02-04	Phone Call	Correspondence regarding voluntary licence agreement letter		
					2021-10-26	Letter	An invitation has been sent to negotiate and acquire land interests by voluntary agreement		
					2022-05-13	Letter	Local Refinement consultation notification sent		
					2022-05-24	Letter	Local Refinement consultation extension notification sent		

CA (Compulsory acquisition), CAR (Compulsory acquisition of rights over land and temporary possession), TP (Temporary possession)

CAS (Compulsory acquisition of subsoil), CASTPS (Compulsory acquisition of subsoil and temporary possession of land at the surface)

No.	Land interest name/organisation and land agent's name (if applicable)	Type of interest	Plot(s)	Land requirement	Status of negotiations with land interest			RR ref. no(s).	WR ref. no(s).
206 Cont'd					2023-01-08	Letter	Section 56 notification sent		
207	Colin Rixson	Cat 1 & 3	24-173	TP	2018-10-09	Letter	An invitation to negotiate and acquire land interests by voluntary agreement has been sent by letter. Section 42 Statutory consultation notification sent	N/A	N/A
					2018-10-09	Letter	Land Interest Questionnaire sent		
					2019-02-08	Letter	Land Interest Questionnaire reminder sent		
					2020-01-27	Letter	Supplementary consultation notification sent		
					2020-07-13	Letter	Design Refinement consultation notification sent		
					2020-09-29	Letter	An invitation has been sent to negotiate and acquire land interests by voluntary agreement		
					2021-07-13	Letter	Community Impacts consultation notification sent		
					2021-10-26	Letter	An invitation has been sent to negotiate and acquire land interests by voluntary agreement		
					2022-05-13	Letter	Local Refinement consultation notification sent		
					2022-05-24	Letter	Local Refinement consultation extension notification sent		
					2023-01-08	Letter	Section 56 notification sent		
208	Colleen Denise Farmer	Cat 1 & 3	25-57	CAR	2020-01-27	Letter	An invitation to negotiate and acquire land interests by voluntary agreement has been sent by letter. Supplementary consultation notification sent	N/A	N/A
					2020-07-13	Letter	Design Refinement consultation notification sent		
					2020-09-29	Letter	An invitation has been sent to negotiate and acquire land interests by voluntary agreement		
					2021-07-13	Letter	Community Impacts consultation notification sent		
					2021-10-26	Letter	An invitation has been sent to negotiate and acquire land interests by voluntary agreement		
					2022-05-13	Letter	Local Refinement consultation notification sent		
					2022-05-24	Letter	Local Refinement consultation extension notification sent		
					2023-01-08	Letter	Section 56 notification sent		

CA (Compulsory acquisition), CAR (Compulsory acquisition of rights over land and temporary possession), TP (Temporary possession)

CAS (Compulsory acquisition of subsoil), CASTPS (Compulsory acquisition of subsoil and temporary possession of land at the surface)

No.	Land interest name/organisation and land agent's name (if applicable)	Type of interest	Plot(s)	Land requirement	Status of negotiations with land interest			RR ref. no(s).	WR ref. no(s).
209	Cornerstone Telecommunications Infrastructure Limited	Cat 2 & 3	44-93 44-94	TP CAR	2020-01-27	Letter	Notification of the Project and confirmation of assets has taken place. The draft Development Consent Order contains Protective Provisions for the benefit of statutory undertakers and prohibits compulsory acquisition of any of their apparatus without consent. Further negotiations will be progressed up to and during examination. Supplementary consultation notification sent	N/A	N/A
					2020-07-13	Letter	Design Refinement consultation notification sent		
					2020-09-29	Letter	An invitation has been sent to negotiate and acquire land interests by voluntary agreement		
					2020-11-10	Email	Correspondence regarding land interests		
					2021-07-13	Letter	Community Impacts consultation notification sent		
					2021-10-26	Letter	An invitation has been sent to negotiate and acquire land interests by voluntary agreement		
					2021-11-24	Email	Correspondence regarding land interests		
					2022-05-13	Letter	Local Refinement consultation notification sent		
					2022-05-24	Letter	Local Refinement consultation extension notification sent		
					2023-01-08	Letter	Section 56 notification sent		
210	Costa Limited	Cat 1	06-175 06-196	CA CA	2020-07-13	Letter	An invitation to negotiate and acquire land interests by voluntary agreement has been sent by letter. Design Refinement consultation notification sent	N/A	N/A
					2020-09-29	Letter	An invitation has been sent to negotiate and acquire land interests by voluntary agreement		
					2021-07-13	Letter	Community Impacts consultation notification sent		
					2022-05-13	Letter	Local Refinement consultation notification sent		
					2022-05-24	Letter	Local Refinement consultation extension notification sent		
					2023-01-08	Letter	Section 56 notification sent		
211							An invitation to negotiate and acquire land interests by voluntary agreement has been sent by letter.		

CA (Compulsory acquisition), CAR (Compulsory acquisition of rights over land and temporary possession), TP (Temporary possession)

CAS (Compulsory acquisition of subsoil), CASTPS (Compulsory acquisition of subsoil and temporary possession of land at the surface)

No.	Land interest name/organisation and land agent's name (if applicable)	Type of interest	Plot(s)	Land requirement	Status of negotiations with land interest			RR ref. no(s).	WR ref. no(s).
211 Cont'd	Countrywide Tax & Trust Corporation Limited	Cat 1 & 3	33-152	CAR	2018-10-09	Letter	Land Interest Questionnaire sent	N/A	N/A
					2018-10-09	Letter	Section 42 Statutory consultation notification sent		
					2019-02-08	Letter	Land Interest Questionnaire reminder sent		
					2019-03-26	Letter	Land Interest Questionnaire sent		
					2019-08-15	Letter	2019 Post-Statutory consultation notification sent		
					2020-01-27	Letter	Supplementary consultation notification sent		
					2020-07-13	Letter	Design Refinement consultation notification sent		
					2020-09-29	Letter	An invitation has been sent to negotiate and acquire land interests by voluntary agreement		
					2021-07-13	Letter	Community Impacts consultation notification sent		
					2021-10-26	Letter	An invitation has been sent to negotiate and acquire land interests by voluntary agreement		
					2022-05-13	Letter	Local Refinement consultation notification sent		
					2022-05-24	Letter	Local Refinement consultation extension notification sent		
					2023-01-08	Letter	Section 56 notification sent		
212	Craig Michael Williams Hannah Kell Campbell	Cat 1 & 3	39-61	CA			An invitation to negotiate and acquire land interests by voluntary agreement has been sent by letter. Survey access request sent	N/A	N/A
					2018-02-28	Letter	Survey access request sent		
					2018-10-09	Letter	Section 42 Statutory consultation notification sent		
					2018-10-09	Letter	Land Interest Questionnaire sent		
					2018-11-30	Meeting	Discussion regarding unregistered land		
					2019-06-18	Email	Correspondence regarding survey access		
					2020-01-27	Letter	Supplementary consultation notification sent		
					2020-07-13	Letter	Design Refinement consultation notification sent		
					2020-09-29	Letter	An invitation has been sent to negotiate and acquire land interests by voluntary agreement		

CA (Compulsory acquisition), CAR (Compulsory acquisition of rights over land and temporary possession), TP (Temporary possession)

CAS (Compulsory acquisition of subsoil), CASTPS (Compulsory acquisition of subsoil and temporary possession of land at the surface)

No.	Land interest name/organisation and land agent's name (if applicable)	Type of interest	Plot(s)	Land requirement	Status of negotiations with land interest			RR ref. no(s).	WR ref. no(s).
212 Cont'd					2021-07-13	Letter	Community Impacts consultation notification sent		
					2021-10-26	Letter	An invitation has been sent to negotiate and acquire land interests by voluntary agreement		
					2022-05-13	Letter	Local Refinement consultation notification sent		
					2022-05-24	Letter	Local Refinement consultation extension notification sent		
					2023-01-08	Letter	Section 56 notification sent		
213	Craig Neil Shelton	Cat 1 & 3	09-39	TP			An invitation to negotiate and acquire land interests by voluntary agreement has been sent by letter.		
					2023-07-10	Letter	Section 102a notification sent	N/A	N/A
					2023-07-10	Letter	An invitation has been sent to negotiate and acquire land interests by voluntary agreement		
214	Cranham Golf Course Limited Oliver Lukies - Strutt and Parker (as agent)	Cat 1, 2 & 3	43-18 43-19 43-22 43-23 44-02 44-03 44-06 44-08 44-10 44-12	CAR CAR CA CA CAR CAR CAR CAR CAR CA			In contact with landowner via agent who is aware of the Project land requirements. An invitation to negotiate and acquire land interests by voluntary agreement has been sent by letter and the Valuation Office Agency instructed to prepare a valuation. Attempts to progress will continue where practicable.		
					2017-05-22	Letter	Survey access request sent	RR-0194	REP1-309
					2017-10-31	Letter	Order Limits update notification sent		
					2018-01-19	Phone Call	Conversation regarding survey access		
					2018-05-14	Letter	Land Interest Questionnaire sent		
					2018-07-17	Phone Call	Conversation regarding Order Limits update and effect of Project on property		
					2018-08-20	Letter	Land Interest Questionnaire sent		
					2018-09-04	Email	Correspondence regarding Order Limits and land use plans		
					2018-09-06	Email	Correspondence regarding effect of Project on property and environmental mitigation		
					2018-10-09	Letter	Section 42 Statutory consultation notification sent		
					2018-11-19	Letter	Section 42 Statutory consultation notification sent		

CA (Compulsory acquisition), CAR (Compulsory acquisition of rights over land and temporary possession), TP (Temporary possession)

CAS (Compulsory acquisition of subsoil), CASTPS (Compulsory acquisition of subsoil and temporary possession of land at the surface)

No.	Land interest name/organisation and land agent's name (if applicable)	Type of interest	Plot(s)	Land requirement	Status of negotiations with land interest			RR ref. no(s).	WR ref. no(s).		
214 Cont'd			44-13	CAR	2019-06-28	Email	Correspondence regarding survey works				
			44-14	CAR	2019-08-15	Letter	2019 Post-Statutory consultation notification sent				
			44-15	CA	2019-11-08	Letter	Land Interest Questionnaire sent				
			44-17	CAR	2020-01-27	Letter	Supplementary consultation notification sent				
			44-19	CA	2020-07-13	Letter	Design Refinement consultation notification sent				
			44-28	CA	2020-08-04	Email	Correspondence from agent querying proposed land use				
			44-29	CA	2020-09-22	Email	Correspondence confirming land use requirements				
			44-35	CA	2020-09-29	Letter	An invitation has been sent to negotiate and acquire land interests by voluntary agreement				
			44-49	CA	2020-10-21	Email	Correspondence regarding Development Consent Order				
			44-52	CA	2021-03-23	Meeting	Discussion regarding Project position on and requirements for replacement land				
			44-66	CA	2021-07-13	Letter	Community Impacts consultation notification sent				
			44-75	CA	2021-09-02	Meeting	Discussion regarding current status of Development Consent Order, effect of Project on property and mitigation				
							2021-10-01			Email	Correspondence regarding Design Refinement consultation
							2021-10-26			Letter	An invitation has been sent to negotiate and acquire land interests by voluntary agreement
							2021-12-09			Email	Correspondence regarding land interests and formal agreement
							2022-05-13			Letter	Local Refinement consultation notification sent
							2022-05-24			Letter	Local Refinement consultation extension notification sent
				2022-09-06	Email	Correspondence regarding ownership and transfer of electricity substation					
				2022-09-20	Email	Correspondence to agent regarding publication of open space survey report and UKPN enquiries					
				2022-09-23	Email	Correspondence to agent attaching Thames Chase visitor survey report					
				2022-11-01	Email	To agent and landowner confirming LTC is chasing UKPN for response on sub-station					

CA (Compulsory acquisition), CAR (Compulsory acquisition of rights over land and temporary possession), TP (Temporary possession)

CAS (Compulsory acquisition of subsoil), CASTPS (Compulsory acquisition of subsoil and temporary possession of land at the surface)

No.	Land interest name/organisation and land agent's name (if applicable)	Type of interest	Plot(s)	Land requirement	Status of negotiations with land interest			RR ref. no(s).	WR ref. no(s).
214 Cont'd					2022-11-10	Email	To agent and landowner confirming ownership of electricity sub-station by landowner		
					2022-11-22	Phone call	With agent regarding possibility of covenant over open space land to prevent future use as a new access		
					2022-12-09	Email	To landowner and agent setting out LTC's responses to Cranham Golf Club responses to Thames Chase Visitor Survey report		
					2022-12-13	Email	Formal response to agent regarding request for National Highways to impose a restrictive covenant over replacement open space land		
					2022-12-22	Email	To agent responding to queries on Thames Chase Visitor Survey and replacement open space land		
					2023-01-08	Letter	Section 56 notification sent		
					2023-01-09	Email	To agent confirming Forestry Commission would not agree a restrictive covenant on replacement open space land		
					2023-02-09	Email	To agent and landowner responding to various on-going queries and property impact negotiations		
					2023-03-17	Email	To agent regarding Ministerial Statement rephasing programme by 2 years		
					2023-07-31	Phone Call	With agent regarding possible voluntary agreement		
					2023-08-04	Email	To agent regarding possible voluntary agreement		
					2023-08-08	Email	To agent regarding possible voluntary agreement		
					2023-08-17	Email	To agent regarding voluntary agreement		
215	Cranham Solar Limited	Cat 1, 2 & 3	44-03	CAR	2017-10-31	Letter	The Applicant has reached voluntary agreement. Order Limits update notification sent	N/A	N/A
			44-14	CAR	2018-04-30	Letter	Survey access request sent		
			44-15	CA	2018-05-14	Letter	Land Interest Questionnaire sent		
			44-19	CA	2018-05-25	Email	Correspondence regarding survey works		
			44-28	CA	2018-08-13	Email	Correspondence regarding Land Interest Questionnaire		
					2018-08-17	Letter	Survey access request sent		

CA (Compulsory acquisition), CAR (Compulsory acquisition of rights over land and temporary possession), TP (Temporary possession)

CAS (Compulsory acquisition of subsoil), CASTPS (Compulsory acquisition of subsoil and temporary possession of land at the surface)

No.	Land interest name/organisation and land agent's name (if applicable)	Type of interest	Plot(s)	Land requirement	Status of negotiations with land interest			RR ref. no(s).	WR ref. no(s).
215 Cont'd					2018-09-10	Letter	Land Interest Questionnaire response		
					2019-08-07	Email	Correspondence regarding survey works		
					2019-08-15	Letter	2019 Post-Statutory consultation notification sent		
					2020-01-27	Letter	Supplementary consultation notification sent		
					2020-03-04	Email	Correspondence regarding survey works		
					2020-03-12	Meeting	Discussion regarding land requirements, outline programme and compensation matters		
					2020-06-22	Email	Correspondence attaching Heads of Terms for voluntary cooperation agreement		
					2020-07-13	Letter	Design Refinement consultation notification sent		
					2020-09-09	Meeting	Discussion regarding clarifying queries on land requirements and to update progress on Heads of Terms		
					2020-10-20	Meeting	Discussion regarding Heads of Terms		
					2020-12-07	Email	Correspondence confirming Heads of Terms agreement		
					2021-07-13	Letter	Community Impacts consultation notification sent		
					2022-05-13	Letter	Local Refinement consultation notification sent		
					2022-05-24	Letter	Local Refinement consultation extension notification sent		
					2022-10-13	Email	Correspondence updating the landowner on voluntary agreement progress and Applicants programme		
					2023-03-09	Email	Solicitors confirmation that voluntary agreement has completed		
216	CSL Power Systems Ltd	Cat 1 & 3	10-09 10-11	CAR CA	2022-05-13	Letter	An invitation to negotiate and acquire land interests by voluntary agreement has been sent by letter. Local Refinement consultation notification sent	N/A	N/A
					2022-05-24	Letter	Local Refinement consultation extension notification sent		
					2022-09-07	Letter	An invitation has been sent to negotiate and acquire land interests by voluntary agreement		
					2023-01-08	Letter	Section 56 notification sent		

CA (Compulsory acquisition), CAR (Compulsory acquisition of rights over land and temporary possession), TP (Temporary possession)

CAS (Compulsory acquisition of subsoil), CASTPS (Compulsory acquisition of subsoil and temporary possession of land at the surface)



No.	Land interest name/organisation and land agent's name (if applicable)	Type of interest	Plot(s)	Land requirement	Status of negotiations with land interest			RR ref. no(s).	WR ref. no(s).
217	Cyclopark	Cat 1, 2 & 3	06-03	CAR	2020-01-27	Letter	A meeting has been held with a representative from the Cyclopark, the Project proposals would not have a detrimental effect on use of the site.	N/A	N/A
			06-14	CA	2020-03-16	Letter	Supplementary consultation notification sent		
			06-15	CA	2020-07-03	Email	Land Interest Questionnaire sent		
			06-21	CA	2020-07-13	Letter	Correspondence regarding survey access		
			06-28	CA	2020-09-29	Letter	Design Refinement consultation notification sent		
			07-01	CAR	2021-06-24	Email	An invitation has been sent to negotiate and acquire land interests by voluntary agreement		
			07-02	CAR	2021-07-13	Letter	Correspondence regarding voluntary agreement and fee policy		
			07-04	CAR	2022-03-15	Meeting	Community Impacts consultation notification sent		
			07-05	CAR	2022-05-04	Email	Discussion regarding active travel strategy		
			07-09	CAR	2022-05-13	Letter	Correspondence regarding survey payment		
			07-15	CAR	2022-05-24	Letter	Local Refinement consultation notification sent		
			07-27	CAR	2022-06-20	Meeting	Local Refinement consultation extension notification sent		
			07-29	CAR	2022-07-07	Meeting	Discussion regarding active travel strategy and Project benefits		
			07-41	CAR	2022-07-14	Meeting	Discussion regarding designated funds proposal		
			08-06	CAR	2022-08-05	Meeting	Discussion regarding designated funds proposal		
			08-07	CAR	2022-08-22	Meeting	Discussion regarding designated funds proposal		
			08-12	CAR	2022-09-02	Meeting	Discussion regarding designated funds proposal and proposed utility works at access to property		
			08-13	CAR	2022-09-02	Meeting	Meeting with representative of Cyclopark to discuss Project proposals.		
			08-14	CAR	2023-01-08	Letter	Section 56 notification sent		
			08-15	CAR					

CA (Compulsory acquisition), CAR (Compulsory acquisition of rights over land and temporary possession), TP (Temporary possession)

CAS (Compulsory acquisition of subsoil), CASTPS (Compulsory acquisition of subsoil and temporary possession of land at the surface)

No.	Land interest name/organisation and land agent's name (if applicable)	Type of interest	Plot(s)	Land requirement	Status of negotiations with land interest			RR ref. no(s).	WR ref. no(s).
218	D D Blomfield	Cat 1 & 3	29-66 33-193	CA CA	2023-05-02	Letter	Property bought under the blight provisions by the Applicant. The occupier is a tenant of the Applicant occupying by way of an Assured Shorthold Tenancy. Possession will be sought under the AST first. Section 102a notification sent	N/A	N/A
219	D M G Roberts	Cat 1 & 3	29-270	CA	2023-05-02	Letter	Property bought under the blight provisions by the Applicant. The occupier is a tenant of the Applicant occupying by way of an Assured Shorthold Tenancy. Possession will be sought under the AST first. Section 102a notification sent	N/A	N/A
220	Daljinder Singh Cheema	Cat 1 & 3	12-34	TP	2020-01-27	Letter	An invitation to negotiate and acquire land interests by voluntary agreement has been sent by letter. Supplementary consultation notification sent	N/A	N/A
					2020-07-13	Letter	Design Refinement consultation notification sent		
					2020-09-29	Letter	An invitation has been sent to negotiate and acquire land interests by voluntary agreement		
					2021-07-13	Letter	Community Impacts consultation notification sent		
					2021-10-26	Letter	An invitation has been sent to negotiate and acquire land interests by voluntary agreement		
					2022-05-13	Letter	Local Refinement consultation notification sent		
					2022-05-24	Letter	Local Refinement consultation extension notification sent		
					2023-01-08	Letter	Section 56 notification sent		
221	Daniel Anthony Stock Kathryn Monica Winters Monica Mary Stock	Cat 1 & 3	41-08 41-19	CAR TP	2017-10-31	Letter	An invitation to negotiate and acquire land interests by voluntary agreement has been sent by letter. Order Limits update notification sent	N/A	N/A
					2018-08-20	Letter	Land Interest Questionnaire sent		
					2018-10-09	Letter	Section 42 Statutory consultation notification sent		
					2019-05-08	Phone Call	Conversation regarding survey access		
					2020-01-27	Letter	Supplementary consultation notification sent		

CA (Compulsory acquisition), CAR (Compulsory acquisition of rights over land and temporary possession), TP (Temporary possession)

CAS (Compulsory acquisition of subsoil), CASTPS (Compulsory acquisition of subsoil and temporary possession of land at the surface)

No.	Land interest name/organisation and land agent's name (if applicable)	Type of interest	Plot(s)	Land requirement	Status of negotiations with land interest			RR ref. no(s).	WR ref. no(s).
221 Cont'd					2020-03-16	Letter	Land Interest Questionnaire sent		
					2020-04-21	Email	Correspondence regarding survey access		
					2020-07-13	Letter	Design Refinement consultation notification sent		
					2020-09-29	Letter	An invitation has been sent to negotiate and acquire land interests by voluntary agreement		
					2021-07-13	Letter	Community Impacts consultation notification sent		
					2021-10-26	Letter	An invitation has been sent to negotiate and acquire land interests by voluntary agreement		
					2022-05-13	Letter	Local Refinement consultation notification sent		
					2022-05-24	Letter	Local Refinement consultation extension notification sent		
					2023-01-08	Letter	Section 56 notification sent		
222	Daniel John Walsh	Cat 1 & 3	33-143	CAR			An invitation to negotiate and acquire land interests by voluntary agreement has been sent by letter.		
					2022-05-13	Letter	Local Refinement consultation notification sent	N/A	N/A
					2022-05-24	Letter	Local Refinement consultation extension notification sent		
					2022-09-07	Letter	An invitation has been sent to negotiate and acquire land interests by voluntary agreement		
					2023-01-08	Letter	Section 56 notification sent		
223	Daniel K Wojda Monika Danuta Wojda Prenash Aldran Pillay	Cat 1 & 3	29-234	CA			Property bought under the blight provisions by the Applicant. The occupier is a tenant of the Applicant occupying by way of an Assured Shorthold Tenancy. Possession will be sought under the AST first.		
					2021-08-05	Letter	Community Impacts consultation notification sent	N/A	N/A
					2022-05-13	Letter	Local Refinement consultation notification sent		
					2022-05-24	Letter	Local Refinement consultation extension notification sent		
					2023-01-08	Letter	Section 56 notification sent		
224	Daniel Thomas Foster	Cat 1 & 3	33-126	CAR			An invitation to negotiate and acquire land interests by voluntary agreement has been sent by letter.		
					2018-10-09	Letter	Section 42 Statutory consultation notification sent	N/A	N/A

CA (Compulsory acquisition), CAR (Compulsory acquisition of rights over land and temporary possession), TP (Temporary possession)

CAS (Compulsory acquisition of subsoil), CASTPS (Compulsory acquisition of subsoil and temporary possession of land at the surface)

No.	Land interest name/organisation and land agent's name (if applicable)	Type of interest	Plot(s)	Land requirement	Status of negotiations with land interest			RR ref. no(s).	WR ref. no(s).
224 Cont'd					2018-10-09	Letter	Land Interest Questionnaire sent		
					2019-02-08	Letter	Land Interest Questionnaire reminder sent		
					2020-01-27	Letter	Supplementary consultation notification sent		
					2020-07-13	Letter	Design Refinement consultation notification sent		
					2020-09-29	Letter	An invitation has been sent to negotiate and acquire land interests by voluntary agreement		
					2021-05-04	Letter	Survey access request sent		
					2021-07-13	Letter	Community Impacts consultation notification sent		
					2021-10-26	Letter	An invitation has been sent to negotiate and acquire land interests by voluntary agreement		
					2022-05-13	Letter	Local Refinement consultation notification sent		
					2022-05-24	Letter	Local Refinement consultation extension notification sent		
					2023-01-08	Letter	Section 56 notification sent		
225	Daniel Tisdall	Cat 1 & 3	29-275 29-276	CA CA	2022-08-18	Letter	Local Refinement Consultation notification sent	N/A	N/A
					2023-01-08	Letter	Section 56 notification sent		
226	Daniel Tomaszewski	Cat 1 & 3	25-65	CAR	2020-01-27	Letter	An invitation to negotiate and acquire land interests by voluntary agreement has been sent by letter. Supplementary consultation notification sent	N/A	N/A
					2020-07-13	Letter	Design Refinement consultation notification sent		
					2020-09-29	Letter	An invitation has been sent to negotiate and acquire land interests by voluntary agreement		
					2021-07-13	Letter	Community Impacts consultation notification sent		
					2021-10-26	Letter	An invitation has been sent to negotiate and acquire land interests by voluntary agreement		
					2022-05-13	Letter	Local Refinement consultation notification sent		

CA (Compulsory acquisition), CAR (Compulsory acquisition of rights over land and temporary possession), TP (Temporary possession)

CAS (Compulsory acquisition of subsoil), CASTPS (Compulsory acquisition of subsoil and temporary possession of land at the surface)

No.	Land interest name/organisation and land agent's name (if applicable)	Type of interest	Plot(s)	Land requirement	Status of negotiations with land interest			RR ref. no(s).	WR ref. no(s).
226 Cont'd					2022-05-24	Letter	Local Refinement consultation extension notification sent		
					2023-01-08	Letter	Section 56 notification sent		
227	Danmar Concrete Pumps Limited	Cat 1, 2 & 3	06-81 06-118	CA CA	2021-07-13	Letter	An invitation to negotiate and acquire land interests by voluntary agreement has been sent by letter. Community Impacts consultation notification sent	N/A	N/A
					2021-10-26	Letter	An invitation has been sent to negotiate and acquire land interests by voluntary agreement		
					2022-05-13	Letter	Local Refinement consultation notification sent		
					2022-05-24	Letter	Local Refinement consultation extension notification sent		
					2023-01-08	Letter	Section 56 notification sent		
228	Danny Leach	Cat 1, 2 & 3	41-04 41-07 41-13 41-14 41-15 41-18	CAR TP CAR CAR TP TP	2018-10-09	Letter	An invitation to negotiate and acquire land interests by voluntary agreement has been sent by letter. Section 42 Statutory consultation notification sent	N/A	N/A
					2019-08-15	Letter	2019 Post-Statutory consultation notification sent		
					2019-11-08	Letter	Land Interest Questionnaire sent		
					2020-01-27	Letter	Supplementary consultation notification sent		
					2020-03-16	Letter	Land Interest Questionnaire sent		
					2020-07-13	Letter	Design Refinement consultation notification sent		
					2020-09-29	Letter	An invitation has been sent to negotiate and acquire land interests by voluntary agreement		
					2021-07-12	Email	Correspondence regarding voluntary agreement		
					2021-07-13	Letter	Community Impacts consultation notification sent		
					2021-10-26	Letter	An invitation has been sent to negotiate and acquire land interests by voluntary agreement		
					2022-02-14	Letter	Land Interest Questionnaire sent		
					2022-05-13	Letter	Local Refinement consultation notification sent		
					2022-05-24	Letter	Local Refinement consultation extension notification sent		

CA (Compulsory acquisition), CAR (Compulsory acquisition of rights over land and temporary possession), TP (Temporary possession)

CAS (Compulsory acquisition of subsoil), CASTPS (Compulsory acquisition of subsoil and temporary possession of land at the surface)

No.	Land interest name/organisation and land agent's name (if applicable)	Type of interest	Plot(s)	Land requirement	Status of negotiations with land interest			RR ref. no(s).	WR ref. no(s).
228 Cont'd					2023-01-08	Letter	Section 56 notification sent		
229	Dan-Viorel Opris	Cat 1, 2 & 3	26-34 28-81 28-88	TP CA CA	2021-07-13 2021-10-26 2022-05-13 2022-05-24 2023-01-08	Letter Letter Letter Letter Letter	An invitation to negotiate and acquire land interests by voluntary agreement has been sent by letter. Community Impacts consultation notification sent An invitation has been sent to negotiate and acquire land interests by voluntary agreement Local Refinement consultation notification sent Local Refinement consultation extension notification sent Section 56 notification sent	N/A	N/A
230	Daren Martin Sommerville	Cat 1 & 3	33-140	CAR	2018-10-09 2018-10-09 2019-01-03 2020-01-27 2020-07-13 2020-09-29 2020-10-01 2020-10-13 2021-07-13 2022-05-13 2022-05-24 2023-01-08	Letter Letter Letter Letter Letter Letter Email Email Letter Letter Letter Letter	A licence to acquire rights in relation to the landowner's subsoil up to the half-width of the highway has been agreed and completed. Section 42 Statutory consultation notification sent Land Interest Questionnaire sent Land Interest Questionnaire response Supplementary consultation notification sent Design Refinement consultation notification sent An invitation has been sent to negotiate and acquire land interests by voluntary agreement Correspondence regarding voluntary agreement letter Correspondence regarding voluntary agreement Community Impacts consultation notification sent Local Refinement consultation notification sent Local Refinement consultation extension notification sent Section 56 notification sent	N/A	N/A
231	Darren Francis Borg	Cat 1 & 3	43-73	TP	2020-01-27	Letter	An invitation to negotiate and acquire land interests by voluntary agreement has been sent by letter. Supplementary consultation notification sent	N/A	N/A

CA (Compulsory acquisition), CAR (Compulsory acquisition of rights over land and temporary possession), TP (Temporary possession)

CAS (Compulsory acquisition of subsoil), CASTPS (Compulsory acquisition of subsoil and temporary possession of land at the surface)

No.	Land interest name/organisation and land agent's name (if applicable)	Type of interest	Plot(s)	Land requirement	Status of negotiations with land interest			RR ref. no(s).	WR ref. no(s).
231 Cont'd					2020-03-16	Letter	Land Interest Questionnaire sent		
					2020-07-13	Letter	Design Refinement consultation notification sent		
					2020-09-29	Letter	An invitation has been sent to negotiate and acquire land interests by voluntary agreement		
					2020-10-08	Email	Correspondence regarding voluntary agreement		
					2021-07-13	Letter	Community Impacts consultation notification sent		
					2021-10-26	Letter	An invitation has been sent to negotiate and acquire land interests by voluntary agreement		
					2022-05-13	Letter	Local Refinement consultation notification sent		
					2022-05-24	Letter	Local Refinement consultation extension notification sent		
					2023-01-08	Letter	Section 56 notification sent		
232	Darren Lowern	Cat 1 & 3	44-93 44-94	TP CAR	2018-11-19	Letter	An invitation to negotiate and acquire land interests by voluntary agreement has been sent by letter. Section 42 Statutory consultation notification sent	N/A	N/A
					2020-01-27	Letter	Supplementary consultation notification sent		
					2020-03-16	Letter	Land Interest Questionnaire sent		
					2020-07-13	Letter	Design Refinement consultation notification sent		
					2020-09-29	Letter	An invitation has been sent to negotiate and acquire land interests by voluntary agreement		
					2021-01-19	Letter	Land Interest Questionnaire sent		
					2021-07-13	Letter	Community Impacts consultation notification sent		
					2022-05-13	Letter	Local Refinement consultation notification sent		
					2022-05-24	Letter	Local Refinement consultation extension notification sent		
					2023-01-08	Letter	Section 56 notification sent		
233	Darren Paul Little	Cat 1, 2 & 3	29-227	CA	2018-09-10	Letter	An invitation to negotiate and acquire land interests by voluntary agreement has been sent by letter. Land Interest Questionnaire sent	N/A	N/A

CA (Compulsory acquisition), CAR (Compulsory acquisition of rights over land and temporary possession), TP (Temporary possession)  
CAS (Compulsory acquisition of subsoil), CASTPS (Compulsory acquisition of subsoil and temporary possession of land at the surface)

No.	Land interest name/organisation and land agent's name (if applicable)	Type of interest	Plot(s)	Land requirement	Status of negotiations with land interest			RR ref. no(s).	WR ref. no(s).
233 Cont'd			29-230	CA	2018-10-09	Letter	Section 42 Statutory consultation notification sent		
			29-246	CA	2019-08-15	Letter	2019 Post-Statutory consultation notification sent		
					2020-01-27	Letter	Supplementary consultation notification sent		
					2020-07-13	Letter	Design Refinement consultation notification sent		
					2020-09-29	Letter	An invitation has been sent to negotiate and acquire land interests by voluntary agreement		
					2021-07-13	Letter	Community Impacts consultation notification sent		
					2021-10-26	Letter	An invitation has been sent to negotiate and acquire land interests by voluntary agreement		
					2022-05-13	Letter	Local Refinement consultation notification sent		
					2022-05-24	Letter	Local Refinement consultation extension notification sent		
					2023-01-08	Letter	Section 56 notification sent		
234	David Andrew McCartney	Cat 1, 2 & 3	22-32	CAR	2018-10-09	Letter	An invitation to negotiate and acquire land interests by voluntary agreement has been sent by letter. Land Interest Questionnaire sent	N/A	N/A
			22-33	CAR	2018-10-09	Letter	Section 42 Statutory consultation notification sent		
			22-38	CAR	2019-02-08	Letter	Land Interest Questionnaire reminder sent		
			23-136	CAR	2020-01-27	Letter	Supplementary consultation notification sent		
			23-139	CAR	2020-03-16	Letter	Land Interest Questionnaire sent		
					2020-07-13	Letter	Design Refinement consultation notification sent		
					2020-09-29	Letter	An invitation has been sent to negotiate and acquire land interests by voluntary agreement		
					2021-07-13	Letter	Community Impacts consultation notification sent		
					2021-10-26	Letter	An invitation has been sent to negotiate and acquire land interests by voluntary agreement		
					2022-05-13	Letter	Local Refinement consultation notification sent		
		2022-05-24	Letter	Local Refinement consultation extension notification sent					

CA (Compulsory acquisition), CAR (Compulsory acquisition of rights over land and temporary possession), TP (Temporary possession)

CAS (Compulsory acquisition of subsoil), CASTPS (Compulsory acquisition of subsoil and temporary possession of land at the surface)



No.	Land interest name/organisation and land agent's name (if applicable)	Type of interest	Plot(s)	Land requirement	Status of negotiations with land interest			RR ref. no(s).	WR ref. no(s).
234 Cont'd					2023-01-08	Letter	Section 56 notification sent		
					2023-05-15	Letter	Minor refinement consultation notification sent		
235	David Arthur Sach	Cat 1 & 3	24-156	CA	2018-10-09	Letter	An invitation to negotiate and acquire land interests by voluntary agreement has been sent by letter. Land Interest Questionnaire sent	N/A	N/A
					2018-10-09	Letter	Section 42 Statutory consultation notification sent		
					2018-12-12	Letter	Land Interest Questionnaire response		
					2020-01-27	Letter	Supplementary consultation notification sent		
					2020-07-13	Letter	Design Refinement consultation notification sent		
					2020-09-29	Letter	An invitation has been sent to negotiate and acquire land interests by voluntary agreement		
					2021-07-13	Letter	Community Impacts consultation notification sent		
					2021-10-26	Letter	An invitation has been sent to negotiate and acquire land interests by voluntary agreement		
					2022-05-13	Letter	Local Refinement consultation notification sent		
					2022-05-24	Letter	Local Refinement consultation extension notification sent		
					2023-01-08	Letter	Section 56 notification sent		
236	David Daniel Creamer	Cat 1 & 3	29-102	CA	2017-04-12	Letter	The owners are aware of the Project and the Applicant is in discussions with them regarding their concerns about the potential impacts on their business. The Applicant is in ongoing discussions regarding mitigation of construction impacts and a meeting has been arranged for 7/9/23 Preferred Route Announcement notification sent	RR-0218	REP1-416
	Louise Rosalind Rogers		29-140	CAR	2017-09-13	Letter	Survey access request sent		
	Peter Brook Rogers		33-186	CAR	2017-10-26	Email	Correspondence regarding survey access		
					2018-05-14	Letter	Land Interest Questionnaire sent		
					2018-05-29	Phone Call	Conversation regarding survey access		

CA (Compulsory acquisition), CAR (Compulsory acquisition of rights over land and temporary possession), TP (Temporary possession)

CAS (Compulsory acquisition of subsoil), CASTPS (Compulsory acquisition of subsoil and temporary possession of land at the surface)

No.	Land interest name/organisation and land agent's name (if applicable)	Type of interest	Plot(s)	Land requirement	Status of negotiations with land interest	RR ref. no(s).	WR ref. no(s).
236 Cont'd					<p>2018-07-16 Meeting Discussion regarding the impact of the Project on their interests</p> <p>2018-10-09 Letter Land Interest Questionnaire sent</p> <p>2018-10-09 Letter Section 42 Statutory consultation notification sent</p> <p>2018-11-15 Meeting Discussion regarding the impact of the Project on their interests</p> <p>2019-01-22 Email Correspondence regarding survey access</p> <p>2019-02-08 Letter Land Interest Questionnaire reminder sent</p> <p>2019-02-11 Email The parties are developing a Statement of Common Ground</p> <p>2020-01-27 Letter Supplementary consultation notification sent</p> <p>2020-06-23 Email The parties are developing a Statement of Common Ground</p> <p>2020-06-26 Email Correspondence regarding draft survey consent form</p> <p>2020-07-13 Letter Design Refinement consultation notification sent</p> <p>2020-09-29 Letter An invitation has been sent to negotiate and acquire land interests by voluntary agreement</p> <p>2021-07-13 Letter Community Impacts consultation notification sent</p> <p>2021-09-13 Meeting Discussion regarding impact of construction on the operation of the business. Requested that the Riding School consider what mitigation they feel would be appropriate with their professional advisers and to provide some suggestions</p> <p>2021-09-14 Email Correspondence regarding survey payment</p> <p>2021-10-26 Letter An invitation has been sent to negotiate and acquire land interests by voluntary agreement</p> <p>2021-11-29 Email Correspondence responding to request for accommodation works and confirming that the Applicant's would look into this and get back to them</p> <p>2021-12-17 Email Correspondence requesting that assessment is done of proposed accommodation works from somebody qualified in Riding School Management. The Applicant agreed to meet the reasonable costs of the assessment</p>		

CA (Compulsory acquisition), CAR (Compulsory acquisition of rights over land and temporary possession), TP (Temporary possession)

CAS (Compulsory acquisition of subsoil), CASTPS (Compulsory acquisition of subsoil and temporary possession of land at the surface)

No.	Land interest name/organisation and land agent's name (if applicable)	Type of interest	Plot(s)	Land requirement	Status of negotiations with land interest	RR ref. no(s).	WR ref. no(s).
236 Cont'd					<p>2022-01-27 Email Correspondence confirming receipt of letter from the British Horse Society providing their thoughts on the requested accommodation works. Requested information on whether any discussions had been held with Thurrock planning department about the proposals</p> <p>2022-03-02 Email Correspondence regarding survey access request</p> <p>2022-04-04 Email Correspondence confirming that due to the scale of the suggested accommodation works, the Applicant would need to procure an equine specialist to advise on proposed mitigation viability</p> <p>2022-05-03 Meeting Discussion regarding proposed bridleway access during construction and review of access to land leased from Thurrock Council</p> <p>2022-05-13 Letter Local Refinement consultation notification sent</p> <p>2022-05-24 Letter Local Refinement consultation extension notification sent</p> <p>2022-07-08 Email Correspondence confirming that equine specialist had been identified and requesting information about site usage and vehicle movements</p> <p>2022-07-11 Email Correspondence regarding commitment given in which access to land leased from Thurrock would be maintained throughout construction</p> <p>2022-08-16 Email Correspondence providing details of initial discussion with equine behavioural specialist</p> <p>2022-08-19 Email Correspondence arranging a site visit with noise and construction specialists</p> <p>2022-09-27 Meeting Site visit with construction and utilities experts to discuss works proposed</p> <p>2022-10-26 Email Confirmation in writing of construction, utilities works and proposed bridleway diversions during construction</p> <p>2022-11-28 Email Confirmation of receipt of British Horse Society's (BHS) experts report on construction impact</p> <p>2023-01-08 Letter Section 56 notification sent</p> <p>2023-01-19 Meeting Meeting to review BHS experts reports</p> <p>2023-01-26 Email Request for business information for risk assessment</p>		

CA (Compulsory acquisition), CAR (Compulsory acquisition of rights over land and temporary possession), TP (Temporary possession)

CAS (Compulsory acquisition of subsoil), CASTPS (Compulsory acquisition of subsoil and temporary possession of land at the surface)

No.	Land interest name/organisation and land agent's name (if applicable)	Type of interest	Plot(s)	Land requirement	Status of negotiations with land interest			RR ref. no(s).	WR ref. no(s).
236 Cont'd					2023-02-09	Meeting	Site visit to collate business information requested		
					2023-02-24	Email	Correspondence regarding BHS risk assesment		
					2023-02-27	Meeting	Meeting held via site visit and virtually to review risk assessment		
					2023-03-13	Email	Email regarding minutes of meeting		
					2023-03-22	Meeting	Site visit with the Applicant's valuer		
					2023-03-23	Email	Update following site visit		
					2023-04-14	Email	Correspondence regarding BHS risk assessment		
					2023-06-09	Phone call	Phone call with landowner to update on valuation		
					2023-07-21	Phone call	Phone call with landowner to update on valuation		
237	David John Hawkes	Cat 1 & 3	01-20	CAR	2022-05-13	Letter	An invitation to negotiate and acquire land interests by voluntary agreement has been sent by letter. Local Refinement consultation notification sent	N/A	N/A
			01-21	CAR	2022-05-24	Letter	Local Refinement consultation extension notification sent		
			01-22	CAR	2022-09-07	Letter	An invitation has been sent to negotiate and acquire land interests by voluntary agreement		
					2023-01-08	Letter	Section 56 notification sent		
238	David Jonathan Giubarelli	Cat 1 & 3	33-199	CAR	2018-10-09	Letter	An invitation to negotiate and acquire land interests by voluntary agreement has been sent by letter. Land Interest Questionnaire sent	N/A	N/A
					2018-10-09	Letter	Section 42 Statutory consultation notification sent		
					2018-10-18	Letter	Land Interest Questionnaire response		
					2020-01-27	Letter	Supplementary consultation notification sent		
					2020-07-13	Letter	Design Refinement consultation notification sent		
					2020-09-29	Letter	An invitation has been sent to negotiate and acquire land interests by voluntary agreement		
					2021-07-13	Letter	Community Impacts consultation notification sent		

CA (Compulsory acquisition), CAR (Compulsory acquisition of rights over land and temporary possession), TP (Temporary possession)

CAS (Compulsory acquisition of subsoil), CASTPS (Compulsory acquisition of subsoil and temporary possession of land at the surface)

No.	Land interest name/organisation and land agent's name (if applicable)	Type of interest	Plot(s)	Land requirement	Status of negotiations with land interest			RR ref. no(s).	WR ref. no(s).
238 Cont'd					2021-10-26	Letter	An invitation has been sent to negotiate and acquire land interests by voluntary agreement		
					2022-05-13	Letter	Local Refinement consultation notification sent		
					2022-05-24	Letter	Local Refinement consultation extension notification sent		
					2023-01-08	Letter	Section 56 notification sent		
239	David Keeling	Cat 1 & 3	29-01	CA	2018-11-19	Letter	An invitation to negotiate and acquire land interests by voluntary agreement has been sent by letter. Land Interest Questionnaire sent	N/A	N/A
			29-05	TP	2018-11-19	Letter	Section 42 Statutory consultation notification sent		
			29-07	CA	2019-08-15	Letter	2019 Post-Statutory consultation notification sent		
			29-08	CA	2019-11-19	Phone Call	Conversation regarding survey access		
			29-12	CA	2020-01-27	Letter	Supplementary consultation notification sent		
			29-14	CA	2020-03-16	Letter	Land Interest Questionnaire sent		
			29-16	CA	2020-07-13	Letter	Design Refinement consultation notification sent		
			33-13	CA	2020-09-29	Letter	An invitation has been sent to negotiate and acquire land interests by voluntary agreement		
					2021-07-13	Letter	Community Impacts consultation notification sent		
					2021-10-26	Letter	An invitation has been sent to negotiate and acquire land interests by voluntary agreement		
					2022-05-13	Letter	Local Refinement consultation notification sent		
					2022-05-24	Letter	Local Refinement consultation extension notification sent		
					2023-01-08	Letter	Section 56 notification sent		
240	David Kenneth Haworth	Cat 1 & 3	30-47	TP	2020-07-13	Letter	An invitation to negotiate and acquire land interests by voluntary agreement has been sent by letter. Design Refinement consultation notification sent	N/A	N/A
					2020-09-29	Letter	An invitation has been sent to negotiate and acquire land interests by voluntary agreement		
					2021-07-13	Letter	Community Impacts consultation notification sent		

CA (Compulsory acquisition), CAR (Compulsory acquisition of rights over land and temporary possession), TP (Temporary possession)

CAS (Compulsory acquisition of subsoil), CASTPS (Compulsory acquisition of subsoil and temporary possession of land at the surface)

No.	Land interest name/organisation and land agent's name (if applicable)	Type of interest	Plot(s)	Land requirement	Status of negotiations with land interest			RR ref. no(s).	WR ref. no(s).
240 Cont'd					2021-10-26	Letter	An invitation has been sent to negotiate and acquire land interests by voluntary agreement		
					2022-05-13	Letter	Local Refinement consultation notification sent		
					2022-05-24	Letter	Local Refinement consultation extension notification sent		
					2023-01-08	Letter	Section 56 notification sent		
241	David MacPherson	Cat 1 & 3	25-38	CAR	2020-01-27	Letter	An invitation to negotiate and acquire land interests by voluntary agreement has been sent by letter. Supplementary consultation notification sent	RR-0270	N/A
					2020-07-13	Letter	Design Refinement consultation notification sent		
					2020-09-29	Letter	An invitation has been sent to negotiate and acquire land interests by voluntary agreement		
					2021-07-13	Letter	Community Impacts consultation notification sent		
					2021-10-26	Letter	An invitation has been sent to negotiate and acquire land interests by voluntary agreement		
					2022-05-13	Letter	Local Refinement consultation notification sent		
					2022-05-24	Letter	Local Refinement consultation extension notification sent		
					2023-01-08	Letter	Section 56 notification sent		
242	David Norman Attwood	Cat 1, 2 & 3	01-01	CAR	The Applicant has written to the owner of Harp Farm regarding inclusion of land within the Order Limits for environmental compensation and is in regular contact with their agent. The applicant has met the landowner on site on several occasions and also at a consultation event. Following extensive discussions with landowner and his agent, the applicant has significantly reduced its land requirements at Harp Farm. Heads of Terms have now been agreed and solicitors have produced a draft pre DCO voluntary agreement for acquisition of the land at a guaranteed minimum price, the detail of which is being negotiated by solicitors. Matters on-going.				
	Jon Booth - Lambert & Foster (as agent)		01-02	CA	2021-11-01	Email	Correspondence regarding survey access request	RR-0211	REP1-328 & REP1-329
					2022-02-01	Letter	Environmental compensation landowner engagement notification sent		

CA (Compulsory acquisition), CAR (Compulsory acquisition of rights over land and temporary possession), TP (Temporary possession)

CAS (Compulsory acquisition of subsoil), CASTPS (Compulsory acquisition of subsoil and temporary possession of land at the surface)

No.	Land interest name/organisation and land agent's name (if applicable)	Type of interest	Plot(s)	Land requirement	Status of negotiations with land interest			RR ref. no(s).	WR ref. no(s).
242 Cont'd			01-03	CAR	2022-02-04	Email	Correspondence requesting a meeting		
			01-04	CA	2022-02-07	Email	Correspondence regarding land required for environmental compensation		
			01-05	CAR	2022-02-14	Letter	Land Interest Questionnaire sent		
			01-06	CA	2022-02-17	Meeting	Discussion regarding environmental compensation proposals		
			01-07	CA	2022-03-28	Email	Correspondence regarding survey access request		
			01-08	CAR	2022-04-11	Email	Correspondence regarding survey access consent form		
			01-09	CAR	2022-05-12	Email	Correspondence regarding environmental compensation methodology and Local Refinement consultation		
			01-10	CAR	2022-05-13	Letter	Local Refinement consultation notification sent		
			01-11	CAR	2022-05-24	Email	Correspondence arranging a meeting		
			01-13	CAR	2022-05-24	Letter	Local Refinement consultation extension notification sent		
			01-14	CA	2022-05-31	Meeting	Discussion regarding environmental compensation proposals and environmental impacts associated with nitrogen deposition		
			01-16	CAR	2022-06-08	Email	Correspondence regarding Local Refinement consultation and air quality assessments		
			01-19	CAR	2022-06-13	Email	Correspondence regarding proposed alternative land for environmental compensation		
			02-08	CAR	2022-06-16	Email	Correspondence regarding proposed alternative land for environmental compensation		
			02-11	CAR	2022-06-28	Email	Correspondence regarding Local Refinement consultation response		
			02-12	CA	2022-06-29	Meeting	Discussion regarding Local Refinement consultation response and alternative land proposals for environmental compensation		
					2022-06-29	Phone Call	Conversation regarding alternative land proposals for environmental compensation		
					2022-07-08	Phone Call	Conversation regarding effect of Project on property and Local Refinement consultation outcome		
					2022-07-08	Meeting	Discussion regarding update on environmental compensation proposal		
		2022-07-19	Email	Correspondence requesting survey access					

CA (Compulsory acquisition), CAR (Compulsory acquisition of rights over land and temporary possession), TP (Temporary possession)

CAS (Compulsory acquisition of subsoil), CASTPS (Compulsory acquisition of subsoil and temporary possession of land at the surface)

No.	Land interest name/organisation and land agent's name (if applicable)	Type of interest	Plot(s)	Land requirement	Status of negotiations with land interest			RR ref. no(s).	WR ref. no(s).
242 Cont'd					2022-07-26	Email	Correspondence arranging a meeting		
					2022-07-27	Email	Correspondence attaching technical note on site selection methodology		
					2022-07-27	Email	Correspondence attaching environmental compensation landowner engagement letter and land use plans		
					2022-07-27	Meeting	Discussion regarding environmental compensation and alternative land proposals		
					2022-08-11	Phone Call	Conversation regarding early land acquisition		
					2022-08-11	Email	Correspondence regarding early land acquisition		
					2022-08-23	Email	Correspondence re-stating request for landowner offer to be made formally in writing		
					2022-08-26	Email	Correspondence to agent attaching electronic copy of Local Refinement consultation letter referencing inclusion of land at Burham		
					2022-09-01	Email	Correspondence from agent with formal offer to transfer land under a voluntary agreement pre Development Consent Order		
					2022-09-01	Letter	Landowner engagement notification sent		
					2022-09-02	Email	Correspondence to agent acknowledging formal offer and next steps		
					2022-10-17	Email	Setting up meeting for 1/11/22 with Richard when he is back from leave		
					2022-10-25	Email	To agent regarding his professional fees invoice (querying time sheet)		
					2022-11-01	Meeting	Without Prejudice face to face meeting with landowner and agent on-site to discuss voluntary land transfer offer		
					2022-11-02	Email	To agent confirming payment of professional fees		
					2022-11-11	Email	To landowner thanking for sending through copy of countryside stewardship agreement (Higher Tier)		
					2022-11-14	Email	To landowner thanking for sending through plans of countryside stewardship agreement (Higher Tier)		
					2022-11-29	Email	To landowner and agent informally advising of DCO formal acceptance		
					2022-12-07	Email	To landowner and agent sending DCO Briefing Guide		

CA (Compulsory acquisition), CAR (Compulsory acquisition of rights over land and temporary possession), TP (Temporary possession)

CAS (Compulsory acquisition of subsoil), CASTPS (Compulsory acquisition of subsoil and temporary possession of land at the surface)



No.	Land interest name/organisation and land agent's name (if applicable)	Type of interest	Plot(s)	Land requirement	Status of negotiations with land interest	RR ref. no(s).	WR ref. no(s).
242 Cont'd					<p>2022-12-19 Email To landowner and agent giving prior notice on period for making relevant representations to register as an interested party</p> <p>2023-01-03 Email To agent arranging update meeting</p> <p>2023-01-05 Meeting General update meeting with agent via Teams</p> <p>2023-01-08 Letter Section 56 notification sent</p> <p>2023-01-09 Email To agent sending copy of s56 template letter and spreadsheet of client(s) recently receiving s56 letters</p> <p>2023-01-13 Email To agent arranging update meeting</p> <p>2023-01-16 Meeting Update meeting with agent to discuss possible voluntary acquisition pre DCO</p> <p>2023-01-16 Email To agent requesting fee estimate for specialist farm consultancy writing business impact case</p> <p>2023-01-26 Meeting Further update meeting with agent to discuss voluntary acquisition pre DCO</p> <p>2023-01-26 Email To agent setting out basis for pre DCO voluntary acquisition of land on without prejudice basis</p> <p>2023-02-01 Email Holding responses from and to agent regarding pre DCO voluntary acquisition of land</p> <p>2023-02-13 Email Requesting response from agent regarding offer of pre DCO voluntary acquisition of land</p> <p>2023-02-20 Meeting In person with landowner and agent to discuss possible early acquisition agreement</p> <p>2023-03-03 Meeting With agent regarding voluntary agreement</p> <p>2023-03-06 Email To agent arranging meeting</p> <p>2023-03-07 Meeting With agent regarding voluntary agreement</p> <p>2023-03-13 Meeting With agent regarding voluntary agreement</p> <p>2023-03-21 Email To agent progressing voluntary agreement</p> <p>2023-03-22 Email To agent progressing voluntary agreement</p> <p>2023-03-23 Email To agent confirming payment of fee invoice accounts</p> <p>2023-03-24 Email Correspondence to agent regarding voluntary agreement</p>		

CA (Compulsory acquisition), CAR (Compulsory acquisition of rights over land and temporary possession), TP (Temporary possession)

CAS (Compulsory acquisition of subsoil), CASTPS (Compulsory acquisition of subsoil and temporary possession of land at the surface)

No.	Land interest name/organisation and land agent's name (if applicable)	Type of interest	Plot(s)	Land requirement	Status of negotiations with land interest			RR ref. no(s).	WR ref. no(s).
242 Cont'd					2023-03-27	Email	Response from agent regarding voluntary agreement		
					2023-04-11	Email	To agent regarding voluntary agreement		
					2023-04-24	Email	From agent regarding voluntary agreement		
					2023-05-15	Letter	Minor refinement consultation notification sent		
					2023-06-02	Email	To agent regarding voluntary agreement		
					2023-06-27	Email	To agent arranging meeting		
					2023-06-30	Meeting	With agent to discuss voluntary agreement		
					2023-07-03	Email	With agent to discuss voluntary agreement		
					2023-07-07	Email	With agent to discuss voluntary agreement		
					2023-07-12	Email	To agent regarding voluntary agreement		
					2023-07-14	Email	To agent regarding voluntary agreement		
					2023-07-14	Email	To agent sending final agreed HoT for voluntary agreement		
					2023-07-17	Email	To agent regarding voluntary agreement		
					2023-09-01	Email	To agent regarding voluntary agreement		
					2023-09-20	Email	To agent regarding voluntary agreement		
					2023-09-22	Email	To agent regarding voluntary agreement		
					2023-10-18	Email	To agent regarding voluntary agreement		
					2023-10-20	Email	To agent regarding voluntary agreement		
					2023-10-24	Email	To agent regarding voluntary agreement		
243	David Thomas Gilbody	Cat 1 & 3	30-65	TP			An invitation to negotiate and acquire land interests by voluntary agreement has been sent by letter.	N/A	N/A
					2020-07-13	Letter	Design Refinement consultation notification sent		
					2020-09-29	Letter	An invitation has been sent to negotiate and acquire land interests by voluntary agreement		
					2021-07-13	Letter	Community Impacts consultation notification sent		

CA (Compulsory acquisition), CAR (Compulsory acquisition of rights over land and temporary possession), TP (Temporary possession)

CAS (Compulsory acquisition of subsoil), CASTPS (Compulsory acquisition of subsoil and temporary possession of land at the surface)

No.	Land interest name/organisation and land agent's name (if applicable)	Type of interest	Plot(s)	Land requirement	Status of negotiations with land interest			RR ref. no(s).	WR ref. no(s).
243 Cont'd					2021-10-26	Letter	An invitation has been sent to negotiate and acquire land interests by voluntary agreement		
					2022-05-13	Letter	Local Refinement consultation notification sent		
					2022-05-24	Letter	Local Refinement consultation extension notification sent		
					2023-01-08	Letter	Section 56 notification sent		
244	David Walland Joanne Walland	Cat 1 & 3	33-231	CAR			An invitation to negotiate and acquire land interests by voluntary agreement has been sent by letter.	RR-0238	N/A
					2018-10-09	Letter	Land Interest Questionnaire sent		
					2018-10-09	Letter	Section 42 Statutory consultation notification sent		
					2018-10-18	Letter	Land Interest Questionnaire response		
					2018-10-29	Letter	Land Interest Questionnaire response		
					2019-02-08	Letter	Land Interest Questionnaire reminder sent		
					2020-01-27	Letter	Supplementary consultation notification sent		
					2020-07-13	Letter	Design Refinement consultation notification sent		
					2020-09-29	Letter	An invitation has been sent to negotiate and acquire land interests by voluntary agreement		
					2020-10-13	Email	Correspondence regarding voluntary agreement		
					2021-07-13	Letter	Community Impacts consultation notification sent		
					2021-10-26	Letter	An invitation has been sent to negotiate and acquire land interests by voluntary agreement		
					2022-05-13	Letter	Local Refinement consultation notification sent		
					2022-05-24	Letter	Local Refinement consultation extension notification sent		
					2023-01-08	Letter	Section 56 notification sent		
245	David Watts	Cat 1 & 3	26-20	CAR			An invitation to negotiate and acquire land interests by voluntary agreement has been sent by letter.	N/A	N/A
					2020-01-27	Letter	Supplementary consultation notification sent		
					2020-07-13	Letter	Design Refinement consultation notification sent		

CA (Compulsory acquisition), CAR (Compulsory acquisition of rights over land and temporary possession), TP (Temporary possession)

CAS (Compulsory acquisition of subsoil), CASTPS (Compulsory acquisition of subsoil and temporary possession of land at the surface)

No.	Land interest name/organisation and land agent's name (if applicable)	Type of interest	Plot(s)	Land requirement	Status of negotiations with land interest			RR ref. no(s).	WR ref. no(s).
245 Cont'd					2020-09-29	Letter	An invitation has been sent to negotiate and acquire land interests by voluntary agreement		
					2021-07-13	Letter	Community Impacts consultation notification sent		
					2021-10-26	Letter	An invitation has been sent to negotiate and acquire land interests by voluntary agreement		
					2022-05-13	Letter	Local Refinement consultation notification sent		
					2022-05-24	Letter	Local Refinement consultation extension notification sent		
					2023-01-08	Letter	Section 56 notification sent		
246	David William George Cowlbeck	Cat 1, 2 & 3	29-195	CA	2017-10-31	Letter	The Applicant is in contact with the agent for the landowner who is aware of the Project's impact. Voluntary discussions would progress with the landowner should the agent receive instructions. Order Limits update notification sent	RR-0217,RR-0887,RR-1030	N/A
	Rhea Bejko-Cowlbeck		32-10	CA	2018-05-14	Letter	Land Interest Questionnaire sent		
	Susan Elizabeth Bejko-Cowlbeck		32-26	CA	2018-10-09	Letter	Section 42 Statutory consultation notification sent		
	Peter Cole - Ceres Rural (as agent)		32-29	CA	2019-05-07	Letter	Land Interest Questionnaire response		
					2019-05-20	Email	Correspondence regarding Land Interest Questionnaire		
					2019-08-14	Email	Correspondence regarding survey access		
					2019-08-15	Letter	2019 Post-Statutory consultation notification sent		
					2019-09-11	Email	Correspondence regarding survey works		
					2019-10-08	Email	Correspondence regarding survey access request		
					2019-10-09	Email	Correspondence regarding survey access request		
					2020-01-27	Letter	Supplementary consultation notification sent		
					2020-03-16	Letter	Land Interest Questionnaire sent		
					2020-07-13	Letter	Design Refinement consultation notification sent		
					2020-07-13	Email	Correspondence regarding survey licence		

CA (Compulsory acquisition), CAR (Compulsory acquisition of rights over land and temporary possession), TP (Temporary possession)  
 CAS (Compulsory acquisition of subsoil), CASTPS (Compulsory acquisition of subsoil and temporary possession of land at the surface)

No.	Land interest name/organisation and land agent's name (if applicable)	Type of interest	Plot(s)	Land requirement	Status of negotiations with land interest			RR ref. no(s).	WR ref. no(s).
246 Cont'd					2020-08-19	Email	Correspondence regarding survey consent form		
					2020-09-02	Email	Correspondence from agent attaching signed consent form		
					2020-09-29	Letter	An invitation has been sent to negotiate and acquire land interests by voluntary agreement		
					2020-10-07	Email	Correspondence regarding voluntary agreement		
					2021-01-19	Letter	Land Interest Questionnaire sent		
					2021-07-13	Letter	Community Impacts consultation notification sent		
					2021-10-26	Letter	An invitation has been sent to negotiate and acquire land interests by voluntary agreement		
					2022-05-13	Letter	Local Refinement consultation notification sent		
					2022-05-24	Letter	Local Refinement consultation extension notification sent		
					2022-08-02	Meeting	Discussion regarding current status of Development Consent Order and early land acquisition		
					2023-01-08	Letter	Section 56 notification sent		
					2023-02-13	Email	To agent requesting update on possible early voluntary acquisition agreement		
					2023-02-14	Email	To agent regarding possible early voluntary acquisition agreement		
247	Dean Anthony Bunker Martina Marie Bunker Mark Warnett - Ardent Management Limited (as agent)	Cat 1	06-92 06-95	CA CA	2017-04-12	Letter	A blight notice has been received and accepted by the Applicant. Acquisition in negotiations. Preferred Route Announcement notification sent	N/A	N/A
					2017-05-10	Letter	Preferred Route Announcement notification sent		
					2017-07-19	Letter	Blight notice received		
					2017-08-15	Letter	Correspondence to claimants responding to blight notice		
					2017-08-23	Letter	Survey access request sent		
					2017-10-31	Letter	Order Limits update notification sent		
					2018-07-25	Letter	Survey access request sent		
					2018-08-10	Letter	Blight notice received		

CA (Compulsory acquisition), CAR (Compulsory acquisition of rights over land and temporary possession), TP (Temporary possession)

CAS (Compulsory acquisition of subsoil), CASTPS (Compulsory acquisition of subsoil and temporary possession of land at the surface)

No.	Land interest name/organisation and land agent's name (if applicable)	Type of interest	Plot(s)	Land requirement	Status of negotiations with land interest	RR ref. no(s).	WR ref. no(s).
247 Cont'd					2018-08-10 Letter Correspondence to claimants responding to blight notice 2018-08-20 Letter Land Interest Questionnaire sent 2018-10-09 Letter Section 42 Statutory consultation notification sent 2018-11-23 Email Correspondence regarding survey access 2019-03-14 Email Correspondence regarding survey access 2019-10-10 Email Correspondence regarding survey access 2020-01-27 Letter Supplementary consultation notification sent 2020-07-13 Letter Design Refinement consultation notification sent 2020-10-27 Email Correspondence regarding survey works 2021-01-11 Email Correspondence regarding survey works 2021-02-16 Email Correspondence regarding survey works 2021-06-15 Email Correspondence regarding survey works 2021-07-13 Letter Community Impacts consultation notification sent 2021-07-14 Email Correspondence regarding Local Refinement consultation 2022-05-13 Letter Local Refinement consultation notification sent 2022-05-24 Letter Local Refinement consultation extension notification sent 2023-01-08 Letter Section 56 notification sent 2023-06-13 Email Blight notice received 2023-06-15 Meeting Agent has submitted a blight notice on behalf of the landowner 2023-07-10 Meeting Regular update meeting with agent 2023-08-07 Meeting Regular update meeting with agent - blight notice accepted, agent to prepare valuation 2023-09-18 Meeting Regular update meeting with agent - agent preparing valuation of property 2023-10-13 Meeting Regular update meeting with agent - agent preparing valuation of property		

CA (Compulsory acquisition), CAR (Compulsory acquisition of rights over land and temporary possession), TP (Temporary possession)

CAS (Compulsory acquisition of subsoil), CASTPS (Compulsory acquisition of subsoil and temporary possession of land at the surface)

No.	Land interest name/organisation and land agent's name (if applicable)	Type of interest	Plot(s)	Land requirement	Status of negotiations with land interest			RR ref. no(s).	WR ref. no(s).
248	Dean Michael Bradbrook Samantha Bradbrook	Cat 1, 2 & 3	38-03 38-04 39-09 39-15 39-16 39-18 39-19 39-41 39-62 39-63 39-64 39-65 39-66 39-67 39-68 39-69 39-70 39-72 39-73 39-74 39-77 39-78	CAR CA CA TP CAR CAR CA CA CA CA CA CAR CAR CAR TP TP TP CAR CA TP TP CAR	2018-10-09 2018-10-09 2019-03-08 2020-01-27 2020-07-13 2020-09-29 2021-07-13 2021-10-26 2022-05-11 2023-01-08	Letter Letter	An invitation to negotiate and acquire land interests by voluntary agreement has been sent by letter. Section 42 Statutory consultation notification sent Land Interest Questionnaire sent Land Interest Questionnaire response Supplementary consultation notification sent Design Refinement consultation notification sent An invitation has been sent to negotiate and acquire land interests by voluntary agreement Community Impacts consultation notification sent An invitation has been sent to negotiate and acquire land interests by voluntary agreement Landowner engagement notification sent Section 56 notification sent	RR-0243,RR-0954	N/A

CA (Compulsory acquisition), CAR (Compulsory acquisition of rights over land and temporary possession), TP (Temporary possession)

CAS (Compulsory acquisition of subsoil), CASTPS (Compulsory acquisition of subsoil and temporary possession of land at the surface)

No.	Land interest name/organisation and land agent's name (if applicable)	Type of interest	Plot(s)	Land requirement	Status of negotiations with land interest	RR ref. no(s).	WR ref. no(s).
248 Cont'd			39-79 39-82 41-01 41-03	CA CAR CAR CAR			
249	Deborah Jeannette Nicholls	Cat 1 & 3	30-25	TP	<p>An invitation to negotiate and acquire land interests by voluntary agreement has been sent by letter.</p> <p>2020-07-13 Letter Design Refinement consultation notification sent</p> <p>2020-09-29 Letter An invitation has been sent to negotiate and acquire land interests by voluntary agreement</p> <p>2021-07-13 Letter Community Impacts consultation notification sent</p> <p>2021-10-26 Letter An invitation has been sent to negotiate and acquire land interests by voluntary agreement</p> <p>2022-05-13 Letter Local Refinement consultation notification sent</p> <p>2022-05-24 Letter Local Refinement consultation extension notification sent</p> <p>2023-01-08 Letter Section 56 notification sent</p>	N/A	N/A
250	Deepak Kholia	Cat 1 & 3	30-21	TP	<p>An invitation to negotiate and acquire land interests by voluntary agreement has been sent by letter.</p> <p>2022-05-13 Letter Local Refinement consultation notification sent</p> <p>2022-05-24 Letter Local Refinement consultation extension notification sent</p> <p>2022-09-07 Letter An invitation has been sent to negotiate and acquire land interests by voluntary agreement</p> <p>2023-01-08 Letter Section 56 notification sent</p>	N/A	N/A
251					The Applicant is in active negotiations with the business owner to enter into a compensation agreement to enable the Inn on the Lake Hotel to continue to operate as a going concern post Project construction. The agreement will seek to mitigate impact on the business during construction and ensure a mechanism for the payment of appropriate business interruption compensation is agreed. A Statement of Common Ground will be submitted to the Examining Authority.		

CA (Compulsory acquisition), CAR (Compulsory acquisition of rights over land and temporary possession), TP (Temporary possession)

CAS (Compulsory acquisition of subsoil), CASTPS (Compulsory acquisition of subsoil and temporary possession of land at the surface)



No.	Land interest name/organisation and land agent's name (if applicable)	Type of interest	Plot(s)	Land requirement	Status of negotiations with land interest			RR ref. no(s).	WR ref. no(s).
251 Cont'd	DeGiorgio Holdings Limited  Tom French - BTF Partnership (as agent)	Cat 1, 2 & 3	04-81	CA	2017-04-12	Letter	Preferred Route Announcement notification sent	RR-0251	N/A
			04-83	CA	2017-08-17	Email	Correspondence regarding survey works		
			04-89	CAR	2017-08-17	Letter	Survey access request sent		
			04-99	CAR	2017-10-31	Letter	Order Limits update notification sent		
			04-105	CA	2017-11-08	Phone Call	Conversation regarding Project proposals and survey works		
			04-108	TP	2018-05-14	Letter	Land Interest Questionnaire sent		
			04-137	TP	2018-08-22	Letter	Land Interest Questionnaire sent		
			04-138	CAR	2018-11-05	Letter	Land Interest Questionnaire response		
			04-139	CA	2019-02-08	Letter	Land Interest Questionnaire reminder sent		
			04-140	CAR	2019-04-11	Email	Correspondence regarding surveys		
			04-141	TP	2019-08-15	Letter	2019 Post-Statutory consultation notification sent		
					2020-01-08	Email	Correspondence regarding Design Refinement consultation and proposed impact on hotel and arranged meeting		
					2020-01-27	Letter	Supplementary consultation notification sent		
					2020-02-13	Meeting	Discussion regarding impact of Project proposals and SGN gas pipeline diversion works on the hotel and likely business disruption. Hotel will be impacted for circa 18 months during works, opportunities to mitigate to be investigated further		
					2020-03-16	Letter	Land Interest Questionnaire sent		
					2020-07-13	Letter	Design Refinement consultation notification sent		
					2020-09-25	Email	Correspondence regarding survey works		
					2020-09-29	Letter	An invitation has been sent to negotiate and acquire land interests by voluntary agreement		
					2020-10-22	Meeting	Meeting to explain proposed changes to gas pipeline diversion proposals		
					2020-11-05	Meeting	Meeting to explain proposed changes to gas pipeline diversion proposals		
					2021-01-14	Meeting	Regular catch up meeting with agent to discuss status and case progress - no update		

CA (Compulsory acquisition), CAR (Compulsory acquisition of rights over land and temporary possession), TP (Temporary possession)  
 CAS (Compulsory acquisition of subsoil), CASTPS (Compulsory acquisition of subsoil and temporary possession of land at the surface)

No.	Land interest name/organisation and land agent's name (if applicable)	Type of interest	Plot(s)	Land requirement	Status of negotiations with land interest	RR ref. no(s).	WR ref. no(s).
251 Cont'd					2021-03-11 Meeting Regular catch up meeting with agent to discuss status and case progress - no update 2021-03-22 Email Correspondence requesting survey access 2021-04-23 Meeting Regular meeting - discussed extension to ongoing survey works 2021-05-13 Meeting Regular catch up meeting with agent to discuss status and case progress - no update 2021-07-13 Letter Community Impacts consultation notification sent 2021-07-13 Meeting Regular catch up meeting with agent to discuss status and case progress - no update 2021-07-28 Meeting Regular catch up meeting with agent to discuss status and case progress 2021-08-20 Meeting Regular catch up meeting with agent to discuss status and case progress 2021-09-15 Meeting Regular catch up meeting with agent to discuss status and case progress 2021-10-13 Meeting Regular catch up meeting with agent to discuss status and case progress - discussed access for monitoring surveys 2021-11-10 Meeting Regular catch up meeting with agent to discuss status and case progress - discussed access for monitoring surveys 2022-02-07 Meeting Regular catch up meeting with agent to discuss status and case progress 2022-03-01 Meeting Regular catch up meeting with agent to discuss status and case progress 2022-04-04 Meeting Regular catch up meeting with agent to discuss status and case progress - agreed the Applicant would instruct valuers regarding potential compensation agreement 2022-05-03 Meeting Regular catch up meeting with agent to discuss status and case progress 2022-05-13 Letter Local Refinement consultation notification sent 2022-05-24 Letter Local Refinement consultation extension notification sent 2022-05-30 Meeting Regular catch up meeting with agent to discuss status and case progress 2022-06-17 Email Correspondence regarding voluntary compensation agreement		

CA (Compulsory acquisition), CAR (Compulsory acquisition of rights over land and temporary possession), TP (Temporary possession)

CAS (Compulsory acquisition of subsoil), CASTPS (Compulsory acquisition of subsoil and temporary possession of land at the surface)

No.	Land interest name/organisation and land agent's name (if applicable)	Type of interest	Plot(s)	Land requirement	Status of negotiations with land interest	RR ref. no(s).	WR ref. no(s).
251 Cont'd					2022-06-21 Meeting Regular catch up meeting with agent to discuss status and case progress 2022-07-25 Meeting Regular catch up meeting with agent to discuss status and case progress - agent considering next steps with client 2022-08-15 Meeting Regular catch up meeting with agent to discuss status and case progress - with agent to consider next steps with client 2022-09-05 Meeting Regular catch up meeting with agent to discuss status and case progress - with agent to consider next steps 2022-09-05 Meeting Regular update meeting - agent considering voluntary agreement with client 2022-10-07 Meeting Regular update meeting - agent considering voluntary agreement with client 2022-11-28 Meeting Regular update meeting - agent considering voluntary agreement with client 2022-12-05 Email Correspondence regarding voluntary agreement 2022-12-12 Email Correspondence regarding voluntary agreement 2022-12-19 Meeting Regular update meeting with agent - requested information from client to progress discussions 2023-01-06 Email Correspondence regarding voluntary agreement 2023-01-08 Letter Section 56 notification sent 2023-01-09 Meeting Regular update meeting with agent 2023-02-06 Meeting Regular update meeting with agent - Applicant considering information provided 2023-02-13 Email Correspondence regarding voluntary agreement 2023-02-17 Email Correspondence regarding voluntary agreement 2023-03-07 Meeting Regular update meeting with agent 2023-03-07 Email Correspondence with agent regarding voluntary agreement. 2023-03-30 Email To agent regarding programme update and voluntary agreement 2023-04-12 Meeting Regular update meeting with agent 2023-05-04 Meeting Regular update meeting with agent - further information awaited from client		

CA (Compulsory acquisition), CAR (Compulsory acquisition of rights over land and temporary possession), TP (Temporary possession)

CAS (Compulsory acquisition of subsoil), CASTPS (Compulsory acquisition of subsoil and temporary possession of land at the surface)

No.	Land interest name/organisation and land agent's name (if applicable)	Type of interest	Plot(s)	Land requirement	Status of negotiations with land interest			RR ref. no(s).	WR ref. no(s).
251 Cont'd					2023-05-22	Meeting	Regular update meeting with agent		
					2023-06-15	Meeting	Regular update meeting with agent		
					2023-07-10	Meeting	Regular update meeting with agent		
					2023-07-28	Email	Correspondence with agent regarding statement of common ground.		
					2023-07-31	Email	Correspondence with agent regarding statement of common ground.		
					2023-08-01	Email	Correspondence with agent regarding statement of common ground.		
					2023-08-07	Meeting	Regular update meeting with agent - agreed to progress Statement of Common Ground		
					2023-08-23	Meeting	With agent to discuss voluntary agreement and Statement of Common Ground		
					2023-09-18	Meeting	Regular update meeting with agent - awaiting further information to progress irrigation voluntary agreement.		
					2023-10-13	Meeting	Regular update meeting with agent - Statement of Common Ground is being drafted		
					2023-11-02	Email	To agent regarding statement of common ground		
252	Denise Garner	Cat 1 & 3	30-71	TP	2020-07-13	Letter	An invitation to negotiate and acquire land interests by voluntary agreement has been sent by letter. Design Refinement consultation notification sent	N/A	N/A
					2020-09-29	Letter	An invitation has been sent to negotiate and acquire land interests by voluntary agreement		
					2021-07-13	Letter	Community Impacts consultation notification sent		
					2021-10-26	Letter	An invitation has been sent to negotiate and acquire land interests by voluntary agreement		
					2022-05-13	Letter	Local Refinement consultation notification sent		
					2022-05-24	Letter	Local Refinement consultation extension notification sent		
					2023-01-08	Letter	Section 56 notification sent		
253	Denise Mary Ockendon-Cipa	Cat 1 & 3	42-165	CAR	2018-10-09	Letter	An invitation to negotiate and acquire land interests by voluntary agreement has been sent by letter. Section 42 Statutory consultation notification sent	N/A	N/A

CA (Compulsory acquisition), CAR (Compulsory acquisition of rights over land and temporary possession), TP (Temporary possession)

CAS (Compulsory acquisition of subsoil), CASTPS (Compulsory acquisition of subsoil and temporary possession of land at the surface)

No.	Land interest name/organisation and land agent's name (if applicable)	Type of interest	Plot(s)	Land requirement	Status of negotiations with land interest			RR ref. no(s).	WR ref. no(s).
253 Cont'd					2018-10-09	Letter	Land Interest Questionnaire sent		
					2018-12-14	Letter	Land Interest Questionnaire response		
					2020-01-27	Letter	Supplementary consultation notification sent		
					2020-07-13	Letter	Design Refinement consultation notification sent		
					2020-09-29	Letter	An invitation has been sent to negotiate and acquire land interests by voluntary agreement		
					2020-10-01	Email	Correspondence regarding voluntary agreement letter		
					2020-10-23	Email	Correspondence requesting further information and expressing concerns on effect of Project on property		
					2021-01-27	Email	Correspondence regarding voluntary agreement		
					2021-07-13	Letter	Community Impacts consultation notification sent		
					2021-10-26	Letter	An invitation has been sent to negotiate and acquire land interests by voluntary agreement		
					2022-05-13	Letter	Local Refinement consultation notification sent		
					2022-05-24	Letter	Local Refinement consultation extension notification sent		
					2023-01-08	Letter	Section 56 notification sent		
254	Denise Wendy McArdle	Cat 1 & 3	33-157	CAR			An invitation to negotiate and acquire land interests by voluntary agreement has been sent by letter.	N/A	N/A
					2018-10-09	Letter	Land Interest Questionnaire sent		
					2018-10-09	Letter	Section 42 Statutory consultation notification sent		
					2019-02-08	Letter	Land Interest Questionnaire reminder sent		
					2020-01-27	Letter	Supplementary consultation notification sent		
					2020-07-13	Letter	Design Refinement consultation notification sent		
					2020-09-29	Letter	An invitation has been sent to negotiate and acquire land interests by voluntary agreement		
					2021-07-13	Letter	Community Impacts consultation notification sent		
					2021-10-26	Letter	An invitation has been sent to negotiate and acquire land interests by voluntary agreement		

CA (Compulsory acquisition), CAR (Compulsory acquisition of rights over land and temporary possession), TP (Temporary possession)

CAS (Compulsory acquisition of subsoil), CASTPS (Compulsory acquisition of subsoil and temporary possession of land at the surface)

No.	Land interest name/organisation and land agent's name (if applicable)	Type of interest	Plot(s)	Land requirement	Status of negotiations with land interest			RR ref. no(s).	WR ref. no(s).
254 Cont'd					2022-05-13	Letter	Local Refinement consultation notification sent		
					2022-05-24	Letter	Local Refinement consultation extension notification sent		
					2023-01-08	Letter	Section 56 notification sent		
255	Dennis Gordon Harding	Cat 1 & 3	45-169	CAR	2020-09-29	Letter	An invitation to negotiate and acquire land interests by voluntary agreement has been sent by letter. An invitation has been sent to negotiate and acquire land interests by voluntary agreement	N/A	N/A
					2020-10-01	Email	Correspondence regarding voluntary agreement		
					2021-07-13	Letter	Community Impacts consultation notification sent		
					2021-10-26	Letter	An invitation has been sent to negotiate and acquire land interests by voluntary agreement		
					2022-05-13	Letter	Local Refinement consultation notification sent		
					2022-05-24	Letter	Local Refinement consultation extension notification sent		
					2023-01-08	Letter	Section 56 notification sent		
256	Denton Builders Limited	Cat 1 & 3	09-13	TP	2020-01-27	Letter	An invitation to negotiate and acquire land interests by voluntary agreement has been sent by letter. Supplementary consultation notification sent	N/A	N/A
					2020-07-13	Letter	Design Refinement consultation notification sent		
					2020-09-29	Letter	An invitation has been sent to negotiate and acquire land interests by voluntary agreement		
					2021-07-13	Letter	Community Impacts consultation notification sent		
					2021-10-26	Letter	An invitation has been sent to negotiate and acquire land interests by voluntary agreement		
					2021-11-07	Email	Correspondence regarding interest in voluntary agreement		
					2021-11-24	Phone Call	Conversation regarding voluntary agreement		
					2022-05-13	Letter	Local Refinement consultation notification sent		
					2022-05-24	Letter	Local Refinement consultation extension notification sent		
					2023-01-08	Letter	Section 56 notification sent		

CA (Compulsory acquisition), CAR (Compulsory acquisition of rights over land and temporary possession), TP (Temporary possession)

CAS (Compulsory acquisition of subsoil), CASTPS (Compulsory acquisition of subsoil and temporary possession of land at the surface)

No.	Land interest name/organisation and land agent's name (if applicable)	Type of interest	Plot(s)	Land requirement	Status of negotiations with land interest			RR ref. no(s).	WR ref. no(s).
257	Denton Wharf Properties Limited Johnathan Branch - Branch Associates (as agent)	Cat 1 & 3	15-02	TP	2019-05-02	Email	An invitation to negotiate and acquire land interests by voluntary agreement has been sent by letter. Correspondence regarding survey access	N/A	N/A
					2019-10-10	Email	Correspondence regarding survey access		
					2020-01-27	Letter	Supplementary consultation notification sent		
					2020-07-13	Letter	Design Refinement consultation notification sent		
					2020-09-29	Letter	An invitation has been sent to negotiate and acquire land interests by voluntary agreement		
					2021-01-19	Letter	Land Interest Questionnaire sent		
					2021-03-16	Letter	Land Interest Questionnaire response		
					2021-03-17	Email	Correspondence regarding Land Interest Questionnaire response		
					2021-07-13	Letter	Community Impacts consultation notification sent		
					2021-10-26	Letter	An invitation has been sent to negotiate and acquire land interests by voluntary agreement		
					2022-05-13	Letter	Local Refinement consultation notification sent		
					2022-05-24	Letter	Local Refinement consultation extension notification sent		
					2023-01-08	Letter	Section 56 notification sent		
258	Derek James Peachey Josephine Peachey	Cat 1 & 3	25-07	CAR	2018-10-09	Letter	An invitation to negotiate and acquire land interests by voluntary agreement has been sent by letter. Section 42 Statutory consultation notification sent	N/A	N/A
					2018-10-09	Letter	Land Interest Questionnaire sent		
					2019-02-08	Letter	Land Interest Questionnaire reminder sent		
					2019-04-01	Letter	Land Interest Questionnaire response		
					2020-01-27	Letter	Supplementary consultation notification sent		
					2020-07-13	Letter	Design Refinement consultation notification sent		
					2020-09-29	Letter	An invitation has been sent to negotiate and acquire land interests by voluntary agreement		

CA (Compulsory acquisition), CAR (Compulsory acquisition of rights over land and temporary possession), TP (Temporary possession)

CAS (Compulsory acquisition of subsoil), CASTPS (Compulsory acquisition of subsoil and temporary possession of land at the surface)

No.	Land interest name/organisation and land agent's name (if applicable)	Type of interest	Plot(s)	Land requirement	Status of negotiations with land interest			RR ref. no(s).	WR ref. no(s).
258 Cont'd					2021-07-13	Letter	Community Impacts consultation notification sent		
					2021-10-26	Letter	An invitation has been sent to negotiate and acquire land interests by voluntary agreement		
					2022-05-13	Letter	Local Refinement consultation notification sent		
					2022-05-24	Letter	Local Refinement consultation extension notification sent		
					2023-01-08	Letter	Section 56 notification sent		
259	Derek Kenneth Elmer	Cat 1 & 3	30-38	TP			An invitation to negotiate and acquire land interests by voluntary agreement has been sent by letter.	N/A	N/A
					2020-07-13	Letter	Design Refinement consultation notification sent		
					2020-09-29	Letter	An invitation has been sent to negotiate and acquire land interests by voluntary agreement		
					2021-07-13	Letter	Community Impacts consultation notification sent		
					2021-10-26	Letter	An invitation has been sent to negotiate and acquire land interests by voluntary agreement		
					2022-05-13	Letter	Local Refinement consultation notification sent		
					2022-05-24	Letter	Local Refinement consultation extension notification sent		
					2023-01-08	Letter	Section 56 notification sent		
260							In contact with landowner via agent especially in respect of ground investigations and archaeological trial trenching works as well as resultant crop loss claims. Landowner and agent are consequently aware of the Project and its effect on their property. Opportunity to acquire has been discussed and attempts to progress will continue.		
	Derek William Boreham	Cat 1, 2 & 3	29-17	CAR	2017-04-12	Letter	Preferred Route Announcement notification sent	RR-1063	N/A
	Margaret Rosemary Boreham		29-31	TP	2017-10-31	Letter	Order Limits update notification sent		
	Peter Cole - Ceres Rural (as agent)		29-39	TP	2018-05-14	Letter	Land Interest Questionnaire sent		
			29-48	CA	2018-07-25	Email	Correspondence regarding survey access		
			29-49	CAR	2018-08-10	Email	Correspondence regarding survey works		
			29-51	TP	2018-08-10	Letter	Survey access request sent		

CA (Compulsory acquisition), CAR (Compulsory acquisition of rights over land and temporary possession), TP (Temporary possession)

CAS (Compulsory acquisition of subsoil), CASTPS (Compulsory acquisition of subsoil and temporary possession of land at the surface)



No.	Land interest name/organisation and land agent's name (if applicable)	Type of interest	Plot(s)	Land requirement	Status of negotiations with land interest			RR ref. no(s).	WR ref. no(s).
260 Cont'd			29-54	CA	2018-10-09	Letter	Section 42 Statutory consultation notification sent		
			29-156	CA	2018-10-22	Letter	Land Interest Questionnaire response		
			29-184	CA	2018-10-22	Letter	Land Interest Questionnaire sent		
			29-191	CA	2018-10-31	Letter	Land Interest Questionnaire response		
			29-193	CA	2019-06-21	Email	Correspondence regarding survey works		
			29-213	CAR	2019-08-02	Email	Correspondence regarding survey access request		
			33-85	CA	2019-08-15	Letter	2019 Post-Statutory consultation notification sent		
			33-96	CA	2020-01-14	Email	Correspondence requesting survey access		
			33-111	CA	2020-01-27	Letter	Supplementary consultation notification sent		
			33-153	CAR	2020-03-27	Meeting	Discussion regarding update with agent focusing on survey works		
					2020-04-22	Meeting	Discussion regarding update with agent focusing on survey works		
					2020-05-28	Email	Correspondence requesting survey access		
					2020-06-09	Email	Correspondence regarding survey works		
					2020-06-23	Email	Correspondence regarding survey access		
					2020-06-25	Email	Correspondence regarding survey licence		
					2020-07-02	Email	Correspondence regarding survey consent form		
					2020-07-13	Letter	Design Refinement consultation notification sent		
					2020-08-27	Email	Correspondence regarding survey payment		
					2020-09-29	Letter	An invitation has been sent to negotiate and acquire land interests by voluntary agreement		
			2020-10-08	Email	Correspondence regarding survey payment				
2020-11-12	Email	Correspondence regarding compensation							
2020-11-13	Email	Correspondence regarding compensation for crop loss							
2020-12-02	Email	Correspondence regarding survey payment							

CA (Compulsory acquisition), CAR (Compulsory acquisition of rights over land and temporary possession), TP (Temporary possession)

CAS (Compulsory acquisition of subsoil), CASTPS (Compulsory acquisition of subsoil and temporary possession of land at the surface)

No.	Land interest name/organisation and land agent's name (if applicable)	Type of interest	Plot(s)	Land requirement	Status of negotiations with land interest			RR ref. no(s).	WR ref. no(s).
260 Cont'd					2020-12-15	Email	Correspondence regarding site hand-back following survey works		
					2021-01-06	Email	Correspondence regarding survey payment		
					2021-01-07	Email	Correspondence regarding site hand-back following survey works		
					2021-02-08	Email	Correspondence requesting land access		
					2021-05-04	Letter	Survey access request sent		
					2021-06-21	Email	Correspondence regarding draft survey consent form		
					2021-07-13	Letter	Community Impacts consultation notification sent		
					2021-07-14	Email	Correspondence regarding survey works		
					2021-10-26	Letter	An invitation has been sent to negotiate and acquire land interests by voluntary agreement		
					2022-03-14	Email	Correspondence regarding survey consent form		
					2022-05-13	Letter	Local Refinement consultation notification sent		
					2022-05-24	Letter	Local Refinement consultation extension notification sent		
					2022-08-02	Meeting	Discussion regarding current status of Development Consent Order and survey works		
					2022-11-29	Email	To agent informally advising of DCO formal acceptance		
					2022-12-07	Email	To agent sending DCO Briefing Guide		
					2022-12-19	Email	To agent giving prior notice on period for making relevant representations to register as an interested party		
					2023-01-08	Letter	Section 56 notification sent		
261							A blight notice has been received and accepted by the Applicant. Contracts exchanged 7 October 2020. Completion September 2023.		
	Dheeraj Ahluwalia	Cat 1, 2 & 3	29-85	CA	2017-04-12	Letter	Preferred Route Announcement notification sent	N/A	N/A
	Sudha Balakrishnan		29-91	CA	2017-10-31	Letter	Order Limits update notification sent		
	Trevor Foster (as agent)		29-101	CA	2018-07-20	Letter	Survey access request sent		

CA (Compulsory acquisition), CAR (Compulsory acquisition of rights over land and temporary possession), TP (Temporary possession)

CAS (Compulsory acquisition of subsoil), CASTPS (Compulsory acquisition of subsoil and temporary possession of land at the surface)

No.	Land interest name/organisation and land agent's name (if applicable)	Type of interest	Plot(s)	Land requirement	Status of negotiations with land interest			RR ref. no(s).	WR ref. no(s).
261 Cont'd			29-102	CA	2018-08-10	Letter	Blight notice received		
			29-115	CAR	2018-08-20	Letter	Land Interest Questionnaire sent		
			29-140	CAR	2018-10-09	Letter	Section 42 Statutory consultation notification sent		
			33-223	CA	2018-11-23	Letter	Correspondence to claimants responding to blight notice		
					2020-01-27	Letter	Supplementary consultation notification sent		
					2020-07-13	Letter	Design Refinement consultation notification sent		
					2021-07-13	Letter	Community Impacts consultation notification sent		
					2022-05-13	Letter	Local Refinement consultation notification sent		
					2022-05-24	Letter	Local Refinement consultation extension notification sent		
					2023-01-08	Letter	Section 56 notification sent		
262	Dialina Amina Wallace	Cat 1 & 3	42-164	CAR	2020-03-16	Letter	An invitation to negotiate and acquire land interests by voluntary agreement has been sent by letter. Land Interest Questionnaire sent	N/A	N/A
					2020-07-13	Letter	Design Refinement consultation notification sent		
					2020-09-29	Letter	An invitation has been sent to negotiate and acquire land interests by voluntary agreement		
					2021-07-13	Letter	Community Impacts consultation notification sent		
					2021-10-26	Letter	An invitation has been sent to negotiate and acquire land interests by voluntary agreement		
					2022-05-13	Letter	Local Refinement consultation notification sent		
					2022-05-24	Letter	Local Refinement consultation extension notification sent		
					2023-01-08	Letter	Section 56 notification sent		
263	Dimitar Yankov Angelov	Cat 1 & 3	30-34	TP	2020-09-29	Letter	An invitation to negotiate and acquire land interests by voluntary agreement has been sent by letter. An invitation has been sent to negotiate and acquire land interests by voluntary agreement	N/A	N/A
					2021-07-13	Letter	Community Impacts consultation notification sent		

CA (Compulsory acquisition), CAR (Compulsory acquisition of rights over land and temporary possession), TP (Temporary possession)

CAS (Compulsory acquisition of subsoil), CASTPS (Compulsory acquisition of subsoil and temporary possession of land at the surface)

No.	Land interest name/organisation and land agent's name (if applicable)	Type of interest	Plot(s)	Land requirement	Status of negotiations with land interest			RR ref. no(s).	WR ref. no(s).
263 Cont'd					2021-10-26	Letter	An invitation has been sent to negotiate and acquire land interests by voluntary agreement		
					2022-05-13	Letter	Local Refinement consultation notification sent		
					2022-05-24	Letter	Local Refinement consultation extension notification sent		
					2023-01-08	Letter	Section 56 notification sent		
264	Dinah Mary Gemmill John Gemmill	Cat 1 & 3	45-143 45-151 45-158 45-160	TP TP CAR CAR	2020-01-27 2020-07-13 2020-09-29 2020-10-05 2020-10-27 2021-01-19 2021-07-13 2021-10-26 2021-10-29 2021-11-04 2022-05-13 2022-05-24 2023-01-08	Letter Letter Letter Email Email Email Letter Letter Email Email Letter Letter Letter	An invitation to negotiate and acquire land interests by voluntary agreement has been sent by letter. Supplementary consultation notification sent Design Refinement consultation notification sent An invitation has been sent to negotiate and acquire land interests by voluntary agreement Correspondence regarding interest in voluntary agreement Correspondence regarding voluntary agreement Correspondence sending voluntary licence agreement Community Impacts consultation notification sent An invitation has been sent to negotiate and acquire land interests by voluntary agreement Correspondence regarding interest in voluntary agreement Correspondence sending voluntary licence agreement Local Refinement consultation notification sent Local Refinement consultation extension notification sent Section 56 notification sent	N/A	N/A
265	DJW (Europe) Limited	Cat 1 & 3	32-117 32-118 32-119	TP CAR TP	2020-01-27 2020-03-16 2020-04-29	Letter Letter Letter	An invitation to negotiate and acquire land interests by voluntary agreement has been sent by letter. Supplementary consultation notification sent Land Interest Questionnaire sent Land Interest Questionnaire response	N/A	N/A

CA (Compulsory acquisition), CAR (Compulsory acquisition of rights over land and temporary possession), TP (Temporary possession)  
CAS (Compulsory acquisition of subsoil), CASTPS (Compulsory acquisition of subsoil and temporary possession of land at the surface)

No.	Land interest name/organisation and land agent's name (if applicable)	Type of interest	Plot(s)	Land requirement	Status of negotiations with land interest			RR ref. no(s).	WR ref. no(s).
265 Cont'd			32-120	CAR	2020-07-13	Letter	Design Refinement consultation notification sent		
					2020-09-29	Letter	An invitation has been sent to negotiate and acquire land interests by voluntary agreement		
					2020-11-06	Email	Correspondence regarding voluntary agreement letter		
					2020-11-12	Email	Correspondence regarding voluntary agreement		
					2021-05-26	Email	Correspondence regarding survey payment		
					2021-07-13	Letter	Community Impacts consultation notification sent		
					2021-10-26	Letter	An invitation has been sent to negotiate and acquire land interests by voluntary agreement		
					2022-05-13	Letter	Local Refinement consultation notification sent		
					2022-05-24	Letter	Local Refinement consultation extension notification sent		
					2023-01-08	Letter	Section 56 notification sent		
266	Donald James Pottle	Cat 1 & 3	13-29	CAR			An invitation to negotiate and acquire land interests by voluntary agreement has been sent by letter.	N/A	N/A
					2018-10-09	Letter	Section 42 Statutory consultation notification sent		
					2018-10-09	Letter	Land Interest Questionnaire sent		
					2019-02-08	Letter	Land Interest Questionnaire reminder sent		
					2020-01-27	Letter	Supplementary consultation notification sent		
					2020-07-13	Letter	Design Refinement consultation notification sent		
					2020-09-29	Letter	An invitation has been sent to negotiate and acquire land interests by voluntary agreement		
					2021-07-13	Letter	Community Impacts consultation notification sent		
					2021-10-26	Letter	An invitation has been sent to negotiate and acquire land interests by voluntary agreement		
					2022-05-13	Letter	Local Refinement consultation notification sent		
					2022-05-24	Letter	Local Refinement consultation extension notification sent		
					2023-01-08	Letter	Section 56 notification sent		

CA (Compulsory acquisition), CAR (Compulsory acquisition of rights over land and temporary possession), TP (Temporary possession)

CAS (Compulsory acquisition of subsoil), CASTPS (Compulsory acquisition of subsoil and temporary possession of land at the surface)

No.	Land interest name/organisation and land agent's name (if applicable)	Type of interest	Plot(s)	Land requirement	Status of negotiations with land interest			RR ref. no(s).	WR ref. no(s).
267	Dorothy Edna Monk Roy Ernest Monk	Cat 1 & 3	43-77	TP	2020-01-27	Letter	An invitation to negotiate and acquire land interests by voluntary agreement has been sent by letter. Supplementary consultation notification sent	N/A	N/A
					2020-03-16	Letter	Land Interest Questionnaire sent		
					2020-07-02	Letter	Land Interest Questionnaire response		
					2020-07-13	Letter	Design Refinement consultation notification sent		
					2020-09-29	Letter	An invitation has been sent to negotiate and acquire land interests by voluntary agreement		
					2021-07-13	Letter	Community Impacts consultation notification sent		
					2021-10-26	Letter	An invitation has been sent to negotiate and acquire land interests by voluntary agreement		
					2022-05-13	Letter	Local Refinement consultation notification sent		
					2022-05-24	Letter	Local Refinement consultation extension notification sent		
					2023-01-08	Letter	Section 56 notification sent		
268	Duncan Savage Kay Elizabeth Savage	Cat 1 & 3	09-28	TP	2020-01-27	Letter	An invitation to negotiate and acquire land interests by voluntary agreement has been sent by letter. Supplementary consultation notification sent	N/A	N/A
					2020-07-13	Letter	Design Refinement consultation notification sent		
					2020-09-29	Letter	An invitation has been sent to negotiate and acquire land interests by voluntary agreement		
					2020-10-01	Email	Correspondence regarding voluntary agreement letter		
					2021-07-13	Letter	Community Impacts consultation notification sent		
					2021-10-26	Letter	An invitation has been sent to negotiate and acquire land interests by voluntary agreement		
					2021-10-28	Email	Correspondence regarding interest in voluntary agreement		
					2021-11-04	Email	Correspondence sending voluntary licence agreement		
					2022-05-13	Letter	Local Refinement consultation notification sent		
					2022-05-24	Letter	Local Refinement consultation extension notification sent		

CA (Compulsory acquisition), CAR (Compulsory acquisition of rights over land and temporary possession), TP (Temporary possession)

CAS (Compulsory acquisition of subsoil), CASTPS (Compulsory acquisition of subsoil and temporary possession of land at the surface)

No.	Land interest name/organisation and land agent's name (if applicable)	Type of interest	Plot(s)	Land requirement	Status of negotiations with land interest			RR ref. no(s).	WR ref. no(s).
268 Cont'd					2023-01-08	Letter	Section 56 notification sent		
269	E.and K.Benton Limited  Mike Holland - Holland Land & Property LTD (as agent)	Cat 1, 2 & 3	30-07  34-01 34-03 34-04 34-05 34-06 35-01 35-02 35-05 35-09 35-12 35-18	CAR  CAR CAR TP CAR CAR CAR CAR CAR CAR CA CA	2017-04-12  2017-07-28 2017-10-31 2017-11-01 2017-11-20 2018-01-16 2018-02-21 2018-06-12 2018-06-25 2018-07-25 2018-08-10 2018-08-10	Letter  Phone Call Letter Email Letter Meeting Meeting Meeting Letter Email Letter Phone Call	Section 56 notification sent  Preferred Route Announcement notification sent Conversation regarding survey access Order Limits update notification sent Correspondence regarding Order Limits update Survey access request sent Discussion regarding survey works Initial engagement following the Preferred Route Announcement regarding survey works and negotiations Discussion regarding Project update, land referencing and survey works Land Interest Questionnaire sent Correspondence regarding Land Interest Questionnaire Survey access request sent Correspondence regarding survey access	RR-0278	REP1-335 & REP1-354

CA (Compulsory acquisition), CAR (Compulsory acquisition of rights over land and temporary possession), TP (Temporary possession)

CAS (Compulsory acquisition of subsoil), CASTPS (Compulsory acquisition of subsoil and temporary possession of land at the surface)

No.	Land interest name/organisation and land agent's name (if applicable)	Type of interest	Plot(s)	Land requirement	Status of negotiations with land interest			RR ref. no(s).	WR ref. no(s).
269 Cont'd			35-19	CAR	2018-10-09	Letter	Section 42 Statutory consultation notification sent		
			35-20	CAR	2018-10-09	Letter	Land Interest Questionnaire sent		
			36-01	CAR	2019-01-28	Email	Correspondence regarding land referencing		
			36-02	CAR	2019-01-28	Letter	Land Interest Questionnaire sent		
			36-03	CAR	2019-04-09	Email	Correspondence regarding survey works		
			36-04	TP	2019-04-23	Meeting	Discussion regarding proposed survey works		
			36-05	CAR	2019-06-27	Email	Correspondence regarding survey works		
			36-06	CAR	2019-07-01	Email	Correspondence regarding survey works		
			38-01	CAR	2019-08-15	Letter	2019 Post-Statutory consultation notification sent		
			38-02	TP	2019-11-15	Meeting	Discussion with agent and landowner regarding Project update		
			38-05	CA	2020-01-27	Letter	Supplementary consultation notification sent		
			38-06	CA	2020-01-27	Email	Correspondence regarding survey payment		
			38-07	CA	2020-01-28	Email	Correspondence regarding survey payment		
			38-08	CA	2020-03-16	Letter	Land Interest Questionnaire sent		
			38-09	TP	2020-03-16	Meeting	Discussion regarding Supplementary consultation		
			38-10	TP	2020-06-01	Email	Correspondence regarding survey works		
			38-11	CA	2020-06-03	Meeting	Discussion with agent regarding progress of option agreement		
			38-12	CA	2020-07-13	Letter	Design Refinement consultation notification sent		
38-13	CAR	2020-07-13	Meeting	Discussion with agent and landowner regarding Project update and potential impacts following Design Refinement consultation					
38-14	CAR	2020-07-27	Phone Call	Conversation with agent regarding queries on footpath 136 and gas mains diversion					
38-15	CAR	2020-07-30	Meeting	Discussion regarding progress of potential option agreement					
38-16	TP	2020-08-10	Meeting	Discussion with agent and landowner regarding routing of public footpath 136					

CA (Compulsory acquisition), CAR (Compulsory acquisition of rights over land and temporary possession), TP (Temporary possession)

CAS (Compulsory acquisition of subsoil), CASTPS (Compulsory acquisition of subsoil and temporary possession of land at the surface)



No.	Land interest name/organisation and land agent's name (if applicable)	Type of interest	Plot(s)	Land requirement	Status of negotiations with land interest			RR ref. no(s).	WR ref. no(s).
269 Cont'd			38-17	CA	2020-09-21	Meeting	Discussion regarding progression of potential option agreement		
			38-18	TP	2020-09-23	Meeting	Discussion with agent regarding regular update focusing on survey works		
			38-19	TP	2020-10-16	Phone Call	Conversation with agent regarding various valuation matters		
			38-20	CAR	2020-10-22	Meeting	Discussion regarding progression of potential option agreement		
			38-21	CA	2020-11-19	Email	Correspondence regarding survey works		
			38-22	CAR	2021-01-07	Email	Correspondence regarding survey works		
			38-23	TP	2021-01-08	Email	Correspondence regarding survey works		
			38-24	CAR	2021-02-15	Email	Correspondence regarding survey works		
			38-26	CA	2021-03-10	Email	Correspondence from agent with draft Heads of Terms for option agreement		
			38-27	CA	2021-03-16	Phone Call	Conversation regarding draft Heads of Terms for option agreement		
			38-29	TP	2021-03-25	Meeting	Discussion regarding effect of Project on property and mitigation		
			38-30	CA	2021-04-20	Email	Correspondence regarding survey payment		
			38-31	CAR	2021-04-21	Meeting	Discussion regarding effect of Project on development value and valuation		
			38-32	CAR	2021-04-28	Email	Correspondence from agent with revised draft Heads of Terms for option agreement		
			38-33	CAR	2021-06-17	Meeting	Discussion regarding Section 17, early land acquisition through an option agreement and mitigation		
			38-34	CAR	2021-07-13	Letter	Community Impacts consultation notification sent		
			38-35	CAR	2022-02-16	Email	To agent sending through draft Statement of Common Ground		
			38-36	TP	2022-03-09	Email	Correspondence regarding alternative Non-Motorised User route proposals		
			38-37	TP	2022-05-09	Email	Correspondence regarding survey access request		
			38-38	CAR	2022-05-11	Letter	Landowner engagement notification sent		
38-39	TP	2022-05-13	Letter	Local Refinement consultation notification sent					

CA (Compulsory acquisition), CAR (Compulsory acquisition of rights over land and temporary possession), TP (Temporary possession)

CAS (Compulsory acquisition of subsoil), CASTPS (Compulsory acquisition of subsoil and temporary possession of land at the surface)

No.	Land interest name/organisation and land agent's name (if applicable)	Type of interest	Plot(s)	Land requirement	Status of negotiations with land interest			RR ref. no(s).	WR ref. no(s).
269 Cont'd			38-40	CAR	2022-05-19	Email	Correspondence regarding survey access request		
			38-41	CAR	2022-06-14	Meeting	Discussion regarding effect of Project on development proposals and potential mitigation		
			38-44	CAR	2022-06-20	Email	Correspondence regarding survey access		
			38-45	CA	2022-06-30	Meeting	Discussion regarding issues log		
			38-46	CAR	2022-07-11	Email	Correspondence regarding land interests post Development Consent Order		
			38-47	CAR	2022-07-13	Email	Correspondence regarding survey access		
			38-59	CAR	2022-11-29	Email	To agent informally advising of DCO formal acceptance		
			38-64	CAR	2022-12-01	Email	To agent sending regular compensation payments report		
			39-34	CA	2022-12-07	Email	To agent sending DCO Briefing Guide		
			39-54	CAR	2022-12-14	Email	To agent requesting agreement to minor land use change (temporary to temporary with access rights for utilities off Fen Lane).		
			39-71	CA	2022-12-19	Email	To agent giving prior notice on period for making relevant representations to register as an interested party		
			39-75	CA	2022-12-22	Email	Multiple emails to agent confirming acceptance and payment of crop loss claim and agent's fees		
			39-80	TP	2023-01-08	Letter	Section 56 notification sent		
			39-81	TP	2023-01-13	Email	To agent regarding voluntary agreement (utilities access)		
			39-83	CAR	2023-01-16	Email	To agent sending compensation payments report		
			39-84	TP	2023-02-06	Email	To agent forwarding January 2023 Compensation Payments Report		
			41-02	CAR	2023-02-23	Email	To agent requesting update on voluntary utilities rights agreement		
			41-10	CAR	2023-02-27	Email	To agent arranging further update meetings		
			41-11	CAR	2023-03-01	Email	To agent regarding technical queries (specification for bridge FP136 over LTC alignment)		
			41-21	CA	2023-04-12	Email	To agent sending monthly compensation reports		
41-24	CAR	2023-06-02	Email	To agent sending compensation payment summaries					

CA (Compulsory acquisition), CAR (Compulsory acquisition of rights over land and temporary possession), TP (Temporary possession)

CAS (Compulsory acquisition of subsoil), CASTPS (Compulsory acquisition of subsoil and temporary possession of land at the surface)

No.	Land interest name/organisation and land agent's name (if applicable)	Type of interest	Plot(s)	Land requirement	Status of negotiations with land interest			RR ref. no(s).	WR ref. no(s).		
269 Cont'd			41-28	TP	2023-06-16	Meeting	With agent to update SoCG				
			41-39	TP	2023-06-22	Email	To agent confirming landowner SoCG Examination timetable				
			41-40	CAR	2023-06-23	Email	Correspondence with agent in response to representations made and to suggest a meeting				
			41-41	CAR	2023-06-27	Email	To agent sending updated draft SoCG				
			41-44	CAR	2023-07-17	Letter	Landowner consultation notification sent				
			41-45	TP	2023-07-17	Letter	Notification requesting consent in respect of Compulsory Acquisition regulations sent				
			41-47	TP	2023-07-18	Email	To agent sending landowner consultation information				
			41-49	CAR	2023-07-19	Email	To agent regarding consultation and utility rights sought				
			41-50	TP	2023-08-04	Meeting	With agent re Statement of Common Ground				
			41-51	TP	2023-08-04	Email	To agent regarding alignment of proposed bridge structure				
			44-90	CAR	2023-08-14	Email	To agent sending plans of utility rights required				
			44-92	TP	2023-08-15	Meeting	With agent to update Statement of Common Ground				
							2023-08-17			Meeting	Update meeting between landowner's agent and LTC Executive Directors
							2023-08-31			Meeting	To agent sending final draft Statement of Common Ground
							2023-09-01			Email	To agent regarding compulsory Acquisition of new WCH Routes
							2023-09-08			Email	To agent regarding draft Statement of Common Ground
							2023-09-11			Email	To agent regarding agreement with Medebridge Solar Farm
							2023-10-19			Meeting	With agent to update SoCG
							2023-10-25			Meeting	With agent and National Highways to discuss s253 agreements (Highways Act 1980) and ecological mitigation
							2023-10-26			Email	To agent regarding 253 agreements (Highways Act 1980) and ecological mitigation
				2023-11-01	Email	To agent regarding proposed Stakeholder Actions and Commitment Register entry					
270						An invitation to negotiate and acquire land interests by voluntary agreement has been sent by letter.					

CA (Compulsory acquisition), CAR (Compulsory acquisition of rights over land and temporary possession), TP (Temporary possession)

CAS (Compulsory acquisition of subsoil), CASTPS (Compulsory acquisition of subsoil and temporary possession of land at the surface)

No.	Land interest name/organisation and land agent's name (if applicable)	Type of interest	Plot(s)	Land requirement	Status of negotiations with land interest			RR ref. no(s).	WR ref. no(s).
270 Cont'd	E.G. White & Sons (North Ockendon) Limited	Cat 1 & 3	43-83	TP	2019-08-15	Letter	2019 Post-Statutory consultation notification sent	N/A	N/A
			43-86	TP	2020-01-27	Letter	Supplementary consultation notification sent		
			43-91	CAR	2020-03-16	Letter	Land Interest Questionnaire sent		
			43-92	CAR	2020-07-02	Letter	Land Interest Questionnaire response		
			43-93	TP	2020-07-13	Letter	Design Refinement consultation notification sent		
					2020-09-29	Letter	An invitation has been sent to negotiate and acquire land interests by voluntary agreement		
					2021-07-13	Letter	Community Impacts consultation notification sent		
					2021-10-26	Letter	An invitation has been sent to negotiate and acquire land interests by voluntary agreement		
					2022-05-13	Letter	Local Refinement consultation notification sent		
				2022-05-24	Letter	Local Refinement consultation extension notification sent			
	2023-01-08	Letter	Section 56 notification sent						
271	Eamond Matthew Moore	Cat 1 & 3	01-13	CAR	2022-02-01	Letter	An invitation to negotiate and acquire land interests by voluntary agreement has been sent by letter. Environmental compensation landowner engagement notification sent	N/A	N/A
				CAR	2022-02-14	Letter	Land Interest Questionnaire sent		
			01-15		2022-03-10	Letter	Land Interest Questionnaire sent		
					2022-05-13	Letter	Local Refinement consultation notification sent		
					2022-05-24	Letter	Local Refinement consultation extension notification sent		
					2022-09-07	Letter	An invitation has been sent to negotiate and acquire land interests by voluntary agreement		
					2023-01-08	Letter	Section 56 notification sent		
272	East Tilbury & Linford Gun Club	Cat 1 & 3	24-69	CAR	2022-03-16	Letter	The Applicant is in contact with the Club who are content their use of the site could continue during construction. The Applicant would continue to liaise with the Club to mitigate any impact during the works. Correspondence regarding landowner engagement	N/A	N/A

CA (Compulsory acquisition), CAR (Compulsory acquisition of rights over land and temporary possession), TP (Temporary possession)

CAS (Compulsory acquisition of subsoil), CASTPS (Compulsory acquisition of subsoil and temporary possession of land at the surface)

No.	Land interest name/organisation and land agent's name (if applicable)	Type of interest	Plot(s)	Land requirement	Status of negotiations with land interest			RR ref. no(s).	WR ref. no(s).
272 Cont'd			24-70	CA	2022-03-29	Phone Call	Conversation regarding East Tilbury and Linford Gun Club operation, clarifying land interests and Project update		
			27-43	CA	2022-04-13	Letter	Land Interest Questionnaire sent		
			27-44	CAR	2022-04-28	Letter	Land Interest Questionnaire response		
					2022-05-13	Letter	Local Refinement consultation notification sent		
					2022-05-24	Letter	Local Refinement consultation extension notification sent		
					2023-01-08	Letter	Section 56 notification sent		
273	Eastern Power Networks PLC	Cat 1, 2 & 3	16-02	CAR	2017-04-12	Letter	Notification of the Project and confirmation of assets has taken place. The draft Development Consent Order contains Protective Provisions for the benefit of statutory undertakers and prohibits compulsory acquisition of any of their apparatus without consent. Further negotiations will be progressed up to and during examination. Preferred Route Announcement notification sent	N/A	N/A
			16-03	TP	2017-05-22	Meeting	Preferred Route Announcement briefing, understanding UKPN's assets and operation and agree on engagement proceeding forward		
			16-04	CAR	2017-08-01	Letter	Survey access request sent		
			16-05	CAR	2017-08-09	Email	Correspondence regarding Statement of Common Ground workshop		
			16-06	TP	2017-08-17	Letter	Survey access request sent		
			16-19	CAR	2017-09-13	Meeting	Discussion regarding progress update, planning future engagement including short-term objectives		
			16-22	CAR	2017-10-16	Email	Correspondence regarding Statement of Common Ground and Protective Provisions		
			16-23	TP	2017-10-31	Letter	Order Limits update notification sent		
			16-26	TP	2018-01-03	Meeting	Discussion regarding Geographic Information System and data sharing		
			16-29	TP	2018-05-14	Letter	Land Interest Questionnaire sent		
			16-35	TP	2018-06-11	Letter	Land Interest Questionnaire response		
			16-37	CA	2018-07-26	Email	Correspondence regarding Order Limits update		

CA (Compulsory acquisition), CAR (Compulsory acquisition of rights over land and temporary possession), TP (Temporary possession)

CAS (Compulsory acquisition of subsoil), CASTPS (Compulsory acquisition of subsoil and temporary possession of land at the surface)

No.	Land interest name/organisation and land agent's name (if applicable)	Type of interest	Plot(s)	Land requirement	Status of negotiations with land interest			RR ref. no(s).	WR ref. no(s).
273 Cont'd			16-38	CA	2018-07-26	Meeting	Statement of Common Ground workshop		
			16-65	TP	2018-08-17	Letter	Land Interest Questionnaire sent		
			16-66	TP	2018-08-17	Email	Correspondence regarding Land Interest Questionnaire		
			17-01	TP	2018-08-20	Letter	Land Interest Questionnaire sent		
			17-02	TP	2018-09-10	Letter	Land Interest Questionnaire response		
			17-08	TP	2018-09-10	Letter	Land Interest Questionnaire sent		
			17-09	TP	2018-10-09	Letter	Land Interest Questionnaire sent		
			18-10	TP	2018-10-09	Letter	Section 42 Statutory consultation notification sent		
			20-02	TP	2018-11-12	Email	Correspondence regarding Land Interest Questionnaire		
			20-03	TP	2018-11-14	Letter	Land Interest Questionnaire response		
			20-04	TP	2019-02-08	Letter	Land Interest Questionnaire reminder sent		
			20-05	TP	2019-02-28	Email	Correspondence regarding Land Interest Questionnaire		
			20-06	CAR	2019-03-13	Meeting	Monthly progress meeting		
			20-07	CAR	2019-04-04	Meeting	Monthly progress meeting		
			20-08	CAR	2019-05-02	Meeting	Monthly progress meeting		
			20-09	CAR	2019-06-06	Meeting	Monthly progress meeting		
			20-11	CAR	2019-06-06	Email	Correspondence regarding Land Interest Questionnaire assistance		
			20-26	TP	2019-07-04	Meeting	Monthly progress meeting		
			20-40	TP	2019-07-04	Email	Correspondence regarding Statement of Common Ground and Protective Provisions		
			20-42	CAR	2019-07-16	Letter	Land Interest Questionnaire response		
20-46	TP	2019-08-01	Meeting	Monthly progress meeting					
20-53	CA	2019-08-15	Letter	2019 Post-Statutory consultation notification sent					
20-62	CA	2019-09-05	Meeting	Monthly progress meeting					

CA (Compulsory acquisition), CAR (Compulsory acquisition of rights over land and temporary possession), TP (Temporary possession)

CAS (Compulsory acquisition of subsoil), CASTPS (Compulsory acquisition of subsoil and temporary possession of land at the surface)

No.	Land interest name/organisation and land agent's name (if applicable)	Type of interest	Plot(s)	Land requirement	Status of negotiations with land interest			RR ref. no(s).	WR ref. no(s).
273 Cont'd			20-68	CA	2019-10-03	Meeting	Monthly progress meeting		
			21-11	TP	2019-11-07	Meeting	Monthly progress meeting		
			21-14	CAR	2019-12-05	Meeting	Monthly progress meeting		
			21-15	CAR	2020-01-02	Meeting	Monthly progress meeting		
			21-16	CAR	2020-01-27	Letter	Supplementary consultation notification sent		
			21-18	TP	2020-02-06	Meeting	Monthly progress meeting		
			21-19	TP	2020-03-05	Meeting	Monthly progress meeting		
			21-20	CAR	2020-03-16	Letter	Land Interest Questionnaire sent		
			21-24	CAR	2020-04-02	Meeting	Monthly progress meeting		
			21-30	TP	2020-05-07	Meeting	Monthly progress meeting		
			21-32	TP	2020-06-04	Meeting	Monthly progress meeting		
			21-33	CAR	2020-07-09	Meeting	Monthly progress meeting		
			21-34	TP	2020-07-13	Letter	Design Refinement consultation notification sent		
			21-35	CAR	2020-12-17	Meeting	Steering Group		
			21-36	CAR	2021-01-11	Letter	Land Interest Questionnaire sent		
			21-37	TP	2021-07-07	Email	Correspondence requesting land access		
			22-59	CA	2021-07-13	Letter	Community Impacts consultation notification sent		
			22-77	CA	2022-05-11	Letter	Landowner engagement notification sent		
			23-78	CA	2022-05-13	Letter	Local Refinement consultation notification sent		
			23-89	CA	2022-05-24	Letter	Local Refinement consultation extension notification sent		
23-90	CAR	2022-09-01	Letter	Landowner engagement notification sent					
23-92	CA	2022-09-05	Letter	Landowner engagement notification sent					
23-94	CA	2023-01-08	Letter	Section 56 notification sent					

CA (Compulsory acquisition), CAR (Compulsory acquisition of rights over land and temporary possession), TP (Temporary possession)

CAS (Compulsory acquisition of subsoil), CASTPS (Compulsory acquisition of subsoil and temporary possession of land at the surface)

No.	Land interest name/organisation and land agent's name (if applicable)	Type of interest	Plot(s)	Land requirement	Status of negotiations with land interest			RR ref. no(s).	WR ref. no(s).
273 Cont'd			23-95	CAR	2023-07-04	Letter	Notification requesting consent in respect of Compulsory Acquisition regulations sent		
			23-97	CAR	2023-07-17	Letter	Landowner consultation notification sent		
			23-101	TP	2023-07-17	Letter	Notification requesting consent in respect of Compulsory Acquisition regulations sent		
			23-109	CAR					
			23-111	TP					
			23-114	TP					
			23-122	TP					
			23-177	CAR					
			23-180	TP					
			24-89	CA					
			24-94	CA					
			24-95	CAR					
			24-100	CAR					
			24-107	CA					
			24-113	CAR					
			24-118	CA					
			24-119	CA					
			24-125	TP					
			24-128	TP					
			24-130	CAR					
			24-132	CA					
			24-133	CAR					
			24-134	CA					

CA (Compulsory acquisition), CAR (Compulsory acquisition of rights over land and temporary possession), TP (Temporary possession)  
 CAS (Compulsory acquisition of subsoil), CASTPS (Compulsory acquisition of subsoil and temporary possession of land at the surface)



No.	Land interest name/organisation and land agent's name (if applicable)	Type of interest	Plot(s)	Land requirement	Status of negotiations with land interest	RR ref. no(s).	WR ref. no(s).
273 Cont'd			24-136	CAR			
			24-138	CA			
			24-139	TP			
			24-140	CA			
			24-149	CA			
			24-153	CAR			
			24-180	TP			
			24-185	CA			
			24-191	CAR			
			24-192	CAR			
			24-194	TP			
			24-197	TP			
			24-199	TP			
			25-50	CAR			
			25-80	TP			
			26-24	TP			
			26-43	TP			
			26-50	CAR			
			27-76	CAR			
			27-80	CAR			
			27-82	CAR			
			27-86	CAR			
			27-96	CAR			

CA (Compulsory acquisition), CAR (Compulsory acquisition of rights over land and temporary possession), TP (Temporary possession)  
CAS (Compulsory acquisition of subsoil), CASTPS (Compulsory acquisition of subsoil and temporary possession of land at the surface)

No.	Land interest name/organisation and land agent's name (if applicable)	Type of interest	Plot(s)	Land requirement	Status of negotiations with land interest	RR ref. no(s).	WR ref. no(s).
273 Cont'd			27-101	CAR			
			28-51	CAR			
			28-71	CAR			
			28-76	CA			
			28-81	CA			
			29-79	CA			
			29-81	CA			
			29-84	CA			
			29-90	CA			
			29-100	CA			
			29-112	CA			
			29-113	CAR			
			29-115	CAR			
			29-117	CA			
			29-118	CA			
			29-119	CA			
			29-120	CA			
			33-201	CAR			
			33-207	CAR			
			33-214	CA			
			33-216	CA			
			33-218	CA			
			35-02	CAR			

CA (Compulsory acquisition), CAR (Compulsory acquisition of rights over land and temporary possession), TP (Temporary possession)  
 CAS (Compulsory acquisition of subsoil), CASTPS (Compulsory acquisition of subsoil and temporary possession of land at the surface)

No.	Land interest name/organisation and land agent's name (if applicable)	Type of interest	Plot(s)	Land requirement	Status of negotiations with land interest	RR ref. no(s).	WR ref. no(s).
273 Cont'd			35-09	CAR			
			35-12	CA			
			35-18	CA			
			35-19	CAR			
			36-03	CAR			
			38-01	CAR			
			38-02	TP			
			38-05	CA			
			38-06	CA			
			38-07	CA			
			38-10	TP			
			38-20	CAR			
			38-21	CA			
			38-22	CAR			
			38-23	TP			
			38-26	CA			
			38-27	CA			
			38-29	TP			
			38-31	CAR			
			38-32	CAR			
			38-34	CAR			
			38-35	CAR			
			38-36	TP			

CA (Compulsory acquisition), CAR (Compulsory acquisition of rights over land and temporary possession), TP (Temporary possession)  
 CAS (Compulsory acquisition of subsoil), CASTPS (Compulsory acquisition of subsoil and temporary possession of land at the surface)

No.	Land interest name/organisation and land agent's name (if applicable)	Type of interest	Plot(s)	Land requirement	Status of negotiations with land interest	RR ref. no(s).	WR ref. no(s).
273 Cont'd			38-37	TP			
			38-39	TP			
			38-40	CAR			
			38-44	CAR			
			38-47	CAR			
			38-64	CAR			
			39-34	CA			
			39-71	CA			
			39-80	TP			
			39-83	CAR			
			39-84	TP			
			41-02	CAR			
			41-10	CAR			
			41-11	CAR			
			41-21	CA			
			41-24	CAR			
			41-39	TP			
			41-40	CAR			
			41-44	CAR			
			41-45	TP			
			41-50	TP			
			42-111	CA			
			42-115	CAR			

CA (Compulsory acquisition), CAR (Compulsory acquisition of rights over land and temporary possession), TP (Temporary possession)  
 CAS (Compulsory acquisition of subsoil), CASTPS (Compulsory acquisition of subsoil and temporary possession of land at the surface)

No.	Land interest name/organisation and land agent's name (if applicable)	Type of interest	Plot(s)	Land requirement	Status of negotiations with land interest	RR ref. no(s).	WR ref. no(s).
273 Cont'd			42-116	TP			
			44-04	TP			
			44-11	CAR			
			44-18	CA			
			44-67	CA			
			45-01	TP			
			45-02	TP			
			45-04	TP			
			45-05	TP			
			45-06	TP			
			45-09	TP			
			45-12	TP			
			45-19	CAR			
			45-21	CAR			
			45-26	CAR			
			45-27	CA			
			45-30	CA			
			45-31	CAR			
			45-32	CA			
			45-35	CA			
			45-36	CA			
			45-38	CAR			
			45-39	TP			

CA (Compulsory acquisition), CAR (Compulsory acquisition of rights over land and temporary possession), TP (Temporary possession)  
 CAS (Compulsory acquisition of subsoil), CASTPS (Compulsory acquisition of subsoil and temporary possession of land at the surface)

No.	Land interest name/organisation and land agent's name (if applicable)	Type of interest	Plot(s)	Land requirement	Status of negotiations with land interest	RR ref. no(s).	WR ref. no(s).
273 Cont'd			45-40	CA			
			45-44	CA			
			45-45	TP			
			45-46	TP			
			45-47	TP			
			45-49	TP			
			45-50	CAR			
			45-52	CAR			
			45-53	CA			
			45-54	CA			
			45-60	CA			
			45-61	CA			
			45-64	CA			
			45-79	TP			
			45-80	CA			
			45-87	CAR			
			45-88	TP			
			45-89	CAR			
			45-100	CAR			
			45-105	TP			
			45-107	TP			
			45-108	CAR			
			45-110	CAR			

CA (Compulsory acquisition), CAR (Compulsory acquisition of rights over land and temporary possession), TP (Temporary possession)  
 CAS (Compulsory acquisition of subsoil), CASTPS (Compulsory acquisition of subsoil and temporary possession of land at the surface)

No.	Land interest name/organisation and land agent's name (if applicable)	Type of interest	Plot(s)	Land requirement	Status of negotiations with land interest	RR ref. no(s).	WR ref. no(s).
273 Cont'd			45-111 45-112 45-114 45-115 45-116 45-117 45-120 45-121 45-126 45-127 45-132 45-134 45-135 45-138 46-01 46-02 46-03 46-27 46-35 46-38 46-49 46-52	CAR CAR CA CA CA CA CAR CAR CA CA TP CA CA CA TP TP TP CA CA CA CA CA TP			
274					An invitation to negotiate and acquire land interests by voluntary agreement has been sent by letter.		

CA (Compulsory acquisition), CAR (Compulsory acquisition of rights over land and temporary possession), TP (Temporary possession)  
 CAS (Compulsory acquisition of subsoil), CASTPS (Compulsory acquisition of subsoil and temporary possession of land at the surface)

No.	Land interest name/organisation and land agent's name (if applicable)	Type of interest	Plot(s)	Land requirement	Status of negotiations with land interest			RR ref. no(s).	WR ref. no(s).
274 Cont'd	Edmund Martin McArdle	Cat 1 & 3	33-157	CAR	2018-10-09	Letter	Land Interest Questionnaire sent	N/A	N/A
					2018-10-09	Letter	Section 42 Statutory consultation notification sent		
					2019-02-08	Letter	Land Interest Questionnaire reminder sent		
					2020-01-27	Letter	Supplementary consultation notification sent		
					2020-07-13	Letter	Design Refinement consultation notification sent		
					2020-09-29	Letter	An invitation has been sent to negotiate and acquire land interests by voluntary agreement		
					2021-07-13	Letter	Community Impacts consultation notification sent		
					2021-10-26	Letter	An invitation has been sent to negotiate and acquire land interests by voluntary agreement		
					2022-05-13	Letter	Local Refinement consultation notification sent		
					2022-05-24	Letter	Local Refinement consultation extension notification sent		
					2023-01-08	Letter	Section 56 notification sent		
275	Edna Mavis Whibley Michael Henry Whibley	Cat 1 & 3	09-12	TP			An invitation to negotiate and acquire land interests by voluntary agreement has been sent by letter.	N/A	N/A
					2017-08-17	Phone Call	Conversation regarding survey access		
					2018-08-28	Letter	Land Interest Questionnaire sent		
					2018-10-09	Letter	Section 42 Statutory consultation notification sent		
					2018-10-09	Letter	Land Interest Questionnaire sent		
					2018-10-23	Letter	Land Interest Questionnaire response		
					2019-08-15	Letter	2019 Post-Statutory consultation notification sent		
					2020-01-27	Letter	Supplementary consultation notification sent		
					2020-07-13	Letter	Design Refinement consultation notification sent		
					2020-09-29	Letter	An invitation has been sent to negotiate and acquire land interests by voluntary agreement		
					2021-07-13	Letter	Community Impacts consultation notification sent		

CA (Compulsory acquisition), CAR (Compulsory acquisition of rights over land and temporary possession), TP (Temporary possession)

CAS (Compulsory acquisition of subsoil), CASTPS (Compulsory acquisition of subsoil and temporary possession of land at the surface)



No.	Land interest name/organisation and land agent's name (if applicable)	Type of interest	Plot(s)	Land requirement	Status of negotiations with land interest			RR ref. no(s).	WR ref. no(s).
275 Cont'd					2021-10-26	Letter	An invitation has been sent to negotiate and acquire land interests by voluntary agreement		
					2022-05-13	Letter	Local Refinement consultation notification sent		
					2022-05-24	Letter	Local Refinement consultation extension notification sent		
					2023-01-08	Letter	Section 56 notification sent		
276	Edvinas Banyas	Cat 1 & 3	33-142	CAR	2018-10-09	Letter	An invitation to negotiate and acquire land interests by voluntary agreement has been sent by letter. Section 42 Statutory consultation notification sent	N/A	N/A
					2018-10-09	Letter	Land Interest Questionnaire sent		
					2019-01-08	Letter	Land Interest Questionnaire response		
					2020-01-27	Letter	Supplementary consultation notification sent		
					2020-07-13	Letter	Design Refinement consultation notification sent		
					2020-09-29	Letter	An invitation has been sent to negotiate and acquire land interests by voluntary agreement		
					2021-07-13	Letter	Community Impacts consultation notification sent		
					2021-10-26	Letter	An invitation has been sent to negotiate and acquire land interests by voluntary agreement		
					2022-05-13	Letter	Local Refinement consultation notification sent		
					2022-05-24	Letter	Local Refinement consultation extension notification sent		
					2023-01-08	Letter	Section 56 notification sent		
277	Edward Lee	Cat 1	32-137	TP	2020-01-27	Letter	An invitation to negotiate and acquire land interests by voluntary agreement has been sent by letter. Supplementary consultation notification sent	N/A	N/A
			32-138	CAR	2020-07-13	Letter	Design Refinement consultation notification sent		
			32-144	CAR	2020-09-29	Letter	An invitation has been sent to negotiate and acquire land interests by voluntary agreement		
			32-149	TP	2021-07-13	Letter	Community Impacts consultation notification sent		
					2021-10-26	Letter	An invitation has been sent to negotiate and acquire land interests by voluntary agreement		

CA (Compulsory acquisition), CAR (Compulsory acquisition of rights over land and temporary possession), TP (Temporary possession)

CAS (Compulsory acquisition of subsoil), CASTPS (Compulsory acquisition of subsoil and temporary possession of land at the surface)

No.	Land interest name/organisation and land agent's name (if applicable)	Type of interest	Plot(s)	Land requirement	Status of negotiations with land interest			RR ref. no(s).	WR ref. no(s).
277 Cont'd					2021-12-07	Phone Call	Conversation regarding voluntary agreement		
					2022-05-13	Letter	Local Refinement consultation notification sent		
					2022-05-24	Letter	Local Refinement consultation extension notification sent		
					2023-01-08	Letter	Section 56 notification sent		
278	Edward William Evans	Cat 1 & 3	26-66 28-49	CAR CAR	2020-01-27	Letter	An invitation to negotiate and acquire land interests by voluntary agreement has been sent by letter. Supplementary consultation notification sent	N/A	N/A
					2020-07-13	Letter	Design Refinement consultation notification sent		
					2020-09-29	Letter	An invitation has been sent to negotiate and acquire land interests by voluntary agreement		
					2021-07-13	Letter	Community Impacts consultation notification sent		
					2021-10-26	Letter	An invitation has been sent to negotiate and acquire land interests by voluntary agreement		
					2022-05-13	Letter	Local Refinement consultation notification sent		
					2022-05-24	Letter	Local Refinement consultation extension notification sent		
					2023-01-08	Letter	Section 56 notification sent		
279	Eileen Crowley Gary Davis Tom French - BTF Partnership (as agent)	Cat 1	42-42 42-43 42-47 42-56	CA CA CA CA	2017-04-12	Letter	A blight notice has been received and accepted by the Applicant. Acquisition in negotiations. Preferred Route Announcement notification sent	N/A	N/A
					2017-10-31	Letter	Order Limits update notification sent		
					2018-04-16	Email	Correspondence regarding survey access		
					2018-05-14	Letter	Land Interest Questionnaire sent		
					2018-08-30	Letter	Land Interest Questionnaire response		
					2018-10-09	Letter	Section 42 Statutory consultation notification sent		
					2019-08-15	Letter	2019 Post-Statutory consultation notification sent		
					2020-01-02	Letter	Survey access request sent		

CA (Compulsory acquisition), CAR (Compulsory acquisition of rights over land and temporary possession), TP (Temporary possession)

CAS (Compulsory acquisition of subsoil), CASTPS (Compulsory acquisition of subsoil and temporary possession of land at the surface)

No.	Land interest name/organisation and land agent's name (if applicable)	Type of interest	Plot(s)	Land requirement	Status of negotiations with land interest	RR ref. no(s).	WR ref. no(s).
279 Cont'd					2020-01-27 Letter Supplementary consultation notification sent 2020-07-13 Letter Design Refinement consultation notification sent 2020-09-29 Letter An invitation has been sent to negotiate and acquire land interests by voluntary agreement 2020-10-22 Meeting Regular catch up meeting with agent to discuss status and case progress 2020-11-05 Meeting Regular catch up meeting with agent to discuss status and case progress 2021-01-14 Meeting Regular catch up meeting with agent to discuss status and case progress 2021-02-11 Meeting Regular catch up meeting with agent to discuss status and case progress 2021-03-11 Meeting Regular catch up meeting with agent to discuss status and case progress 2021-04-23 Meeting Regular catch up meeting with agent to discuss status and case progress 2021-05-13 Meeting Regular catch up meeting with agent to discuss status and case progress 2021-06-18 Meeting Regular catch up meeting with agent to discuss status and case progress 2021-07-13 Letter Community Impacts consultation notification sent 2021-07-13 Meeting Regular catch up meeting with agent to discuss status and case progress 2021-07-28 Meeting Regular catch up meeting with agent to discuss status and case progress 2021-08-20 Meeting Regular catch up meeting with agent to discuss status and case progress 2021-09-15 Meeting Regular catch up meeting with agent to discuss status and case progress 2021-10-13 Meeting Regular catch up meeting with agent to discuss status and case progress 2021-11-10 Meeting Regular catch up meeting with agent to discuss status and case progress 2022-02-07 Meeting Regular catch up meeting with agent to discuss status and case progress 2022-03-01 Meeting Regular catch up meeting with agent to discuss status and case progress		

CA (Compulsory acquisition), CAR (Compulsory acquisition of rights over land and temporary possession), TP (Temporary possession)

CAS (Compulsory acquisition of subsoil), CASTPS (Compulsory acquisition of subsoil and temporary possession of land at the surface)

No.	Land interest name/organisation and land agent's name (if applicable)	Type of interest	Plot(s)	Land requirement	Status of negotiations with land interest	RR ref. no(s).	WR ref. no(s).
279 Cont'd					2022-03-05 Meeting Discussion regarding progress with client and blight notice 2022-04-04 Meeting Regular catch up meeting with agent to discuss status and case progress 2022-05-03 Meeting Regular catch up meeting with agent to discuss status and case progress 2022-05-13 Letter Local Refinement consultation notification sent 2022-05-24 Letter Local Refinement consultation extension notification sent 2022-05-30 Meeting Regular catch up meeting with agent to discuss status and case progress 2022-06-21 Meeting Discussion regarding valuation 2022-07-25 Meeting Regular catch up meeting with agent to discuss status and case progress 2022-08-15 Meeting Regular catch up meeting with agent to discuss status and case progress - with agent to explore further opinions of value with local estate agents 2022-09-05 Meeting Regular catch up meeting with agent to discuss status and case progress 2022-09-05 Meeting Regular update meeting with agent 2022-10-07 Meeting Regular update meeting with agent 2022-10-21 Email Correspondence regarding valuation 2022-11-28 Meeting Regular update meeting with agent 2022-12-19 Meeting Regular update meeting with agent 2023-01-08 Letter Section 56 notification sent 2023-01-09 Meeting Regular update meeting with agent 2023-01-09 Email Correspondence regarding valuation 2023-01-16 Email Correspondence regarding valuation 2023-01-18 Email Correspondence regarding valuation 2023-01-25 Email Correspondence regarding valuation		

CA (Compulsory acquisition), CAR (Compulsory acquisition of rights over land and temporary possession), TP (Temporary possession)

CAS (Compulsory acquisition of subsoil), CASTPS (Compulsory acquisition of subsoil and temporary possession of land at the surface)

No.	Land interest name/organisation and land agent's name (if applicable)	Type of interest	Plot(s)	Land requirement	Status of negotiations with land interest			RR ref. no(s).	WR ref. no(s).
279 Cont'd					2023-02-06	Meeting	Regular update meeting with agent		
					2023-02-13	Email	Correspondence regarding valuation		
					2023-02-21	Email	Correspondence regarding valuation		
					2023-03-07	Meeting	Regular update meeting with agent		
					2023-03-10	Email	Correspondence regarding valuation		
					2023-03-13	Email	Correspondence regarding valuation		
					2023-04-12	Meeting	Regular update meeting with agent		
					2023-05-04	Meeting	Regular update meeting with agent		
					2023-05-22	Meeting	Regular update meeting with agent		
					2023-06-15	Meeting	Regular update meeting with agent		
					2023-07-10	Meeting	Regular update meeting with agent		
					2023-08-07	Meeting	Regular update meeting with agent - no update		
					2023-09-18	Meeting	Regular update meeting with agent - no agreement on value, no update		
					2023-10-13	Meeting	Regular update meeting with agent - no update		
280	Ekim Properties Ltd	Cat 1 & 3	25-62	CAR	2020-07-13	Letter	An invitation to negotiate and acquire land interests by voluntary agreement has been sent by letter. Design Refinement consultation notification sent	N/A	N/A
					2020-09-29	Letter	An invitation has been sent to negotiate and acquire land interests by voluntary agreement		
					2020-10-28	Email	Correspondence regarding voluntary agreement letter		
					2021-07-13	Letter	Community Impacts consultation notification sent		
					2021-10-26	Letter	An invitation has been sent to negotiate and acquire land interests by voluntary agreement		
					2022-05-13	Letter	Local Refinement consultation notification sent		
					2022-05-24	Letter	Local Refinement consultation extension notification sent		
					2023-01-08	Letter	Section 56 notification sent		

CA (Compulsory acquisition), CAR (Compulsory acquisition of rights over land and temporary possession), TP (Temporary possession)

CAS (Compulsory acquisition of subsoil), CASTPS (Compulsory acquisition of subsoil and temporary possession of land at the surface)

No.	Land interest name/organisation and land agent's name (if applicable)	Type of interest	Plot(s)	Land requirement	Status of negotiations with land interest			RR ref. no(s).	WR ref. no(s).
281	Elaine Erika Murray	Cat 1, 2 & 3	32-133	CAR	2020-01-27	Letter	An invitation to negotiate and acquire land interests by voluntary agreement has been sent by letter.	N/A	N/A
				TP	2020-03-16	Letter	Supplementary consultation notification sent		
				CAR	2020-07-13	Letter	Land Interest Questionnaire sent		
				CAR	2020-09-29	Letter	Design Refinement consultation notification sent		
				TP	2020-10-20	Email	An invitation has been sent to negotiate and acquire land interests by voluntary agreement		
					2021-06-24	Email	Correspondence regarding voluntary agreement		
					2021-07-13	Letter	Correspondence regarding voluntary agreement		
					2022-05-13	Letter	Community Impacts consultation notification sent		
					2022-05-24	Letter	Local Refinement consultation notification sent		
					2023-01-08	Letter	Local Refinement consultation extension notification sent		
282	Elaine Frances Wood	Cat 1, 2 & 3	29-230	CA	2018-09-10	Letter	A blight notice has been accepted and the Applicant has exchanged on the acquisition of the landowner's property.	N/A	N/A
				CA	2018-10-09	Letter	Land Interest Questionnaire sent		
				CA	2019-02-08	Letter	Section 42 Statutory consultation notification sent		
					2019-08-15	Letter	Land Interest Questionnaire reminder sent		
					2019-11-27	Letter	2019 Post-Statutory consultation notification sent		
					2020-01-13	Letter	Blight notice received		
					2020-01-27	Letter	Correspondence to claimants responding to blight notice		
					2020-07-13	Letter	Supplementary consultation notification sent		
					2021-07-13	Letter	Design Refinement consultation notification sent		
					2022-05-13	Letter	Community Impacts consultation notification sent		
	2022-05-24	Letter	Local Refinement consultation notification sent						
		Letter	Local Refinement consultation extension notification sent						

CA (Compulsory acquisition), CAR (Compulsory acquisition of rights over land and temporary possession), TP (Temporary possession)

CAS (Compulsory acquisition of subsoil), CASTPS (Compulsory acquisition of subsoil and temporary possession of land at the surface)

No.	Land interest name/organisation and land agent's name (if applicable)	Type of interest	Plot(s)	Land requirement	Status of negotiations with land interest			RR ref. no(s).	WR ref. no(s).
282 Cont'd					2022-10-19	Email	Correspondence regarding acquisition progress		
					2022-11-23	Email	Correspondence regarding acquisition progress		
					2022-12-06	Email	Correspondence regarding acquisition progress		
					2023-01-08	Letter	Section 56 notification sent		
					2023-01-23	Email	Correspondence regarding acquisition progress		
					2023-02-02	Email	Correspondence regarding exchange		
283	Elaine Patricia Hufton	Cat 1 & 3	13-18	CAR	2018-10-09	Letter	An invitation to negotiate and acquire land interests by voluntary agreement has been sent by letter. Section 42 Statutory consultation notification sent	N/A	N/A
					2018-10-09	Letter	Land Interest Questionnaire sent		
					2019-01-03	Letter	Land Interest Questionnaire response		
					2020-01-27	Letter	Supplementary consultation notification sent		
					2020-07-13	Letter	Design Refinement consultation notification sent		
					2020-09-29	Letter	An invitation has been sent to negotiate and acquire land interests by voluntary agreement		
					2021-07-13	Letter	Community Impacts consultation notification sent		
					2021-10-26	Letter	An invitation has been sent to negotiate and acquire land interests by voluntary agreement		
					2022-05-13	Letter	Local Refinement consultation notification sent		
					2022-05-24	Letter	Local Refinement consultation extension notification sent		
					2023-01-08	Letter	Section 56 notification sent		
284	Elaine Wai Yee Wan	Cat 1 & 3	25-21	CAR	2020-01-27	Letter	An invitation to negotiate and acquire land interests by voluntary agreement has been sent by letter. Supplementary consultation notification sent	N/A	N/A
					2020-07-13	Letter	Design Refinement consultation notification sent		
					2020-09-29	Letter	An invitation has been sent to negotiate and acquire land interests by voluntary agreement		

CA (Compulsory acquisition), CAR (Compulsory acquisition of rights over land and temporary possession), TP (Temporary possession)  
CAS (Compulsory acquisition of subsoil), CASTPS (Compulsory acquisition of subsoil and temporary possession of land at the surface)

No.	Land interest name/organisation and land agent's name (if applicable)	Type of interest	Plot(s)	Land requirement	Status of negotiations with land interest			RR ref. no(s).	WR ref. no(s).
284 Cont'd					2021-07-13	Letter	Community Impacts consultation notification sent		
					2021-10-26	Letter	An invitation has been sent to negotiate and acquire land interests by voluntary agreement		
					2022-05-13	Letter	Local Refinement consultation notification sent		
					2022-05-24	Letter	Local Refinement consultation extension notification sent		
					2023-01-08	Letter	Section 56 notification sent		
285	Eleanor Andrea Mundy	Cat 1 & 3	42-168	CAR	2018-10-09	Letter	An invitation to negotiate and acquire land interests by voluntary agreement has been sent by letter. Land Interest Questionnaire sent	N/A	N/A
					2018-10-09	Letter	Section 42 Statutory consultation notification sent		
					2018-12-14	Letter	Land Interest Questionnaire response		
					2020-01-27	Letter	Supplementary consultation notification sent		
					2020-07-13	Letter	Design Refinement consultation notification sent		
					2020-09-29	Letter	An invitation has been sent to negotiate and acquire land interests by voluntary agreement		
					2021-07-13	Letter	Community Impacts consultation notification sent		
					2021-10-26	Letter	An invitation has been sent to negotiate and acquire land interests by voluntary agreement		
					2022-05-13	Letter	Local Refinement consultation notification sent		
					2022-05-24	Letter	Local Refinement consultation extension notification sent		
					2023-01-08	Letter	Section 56 notification sent		
286	Elizabeth Akinyemi	Cat 1 & 3	29-119	CA			Property bought under the blight provisions by the Applicant. The occupier is a tenant of the Applicant occupying by way of an Assured Shorthold Tenancy. Possession will be sought under the AST first.	N/A	N/A
	Kevin Kehinde Tosin Akinyemi-Adesanya		33-218	CA	2020-07-13	Letter	Design Refinement consultation notification sent		
					2020-08-03	Email	Correspondence regarding Design Refinement consultation		
					2020-09-29	Letter	An invitation has been sent to negotiate and acquire land interests by voluntary agreement		

CA (Compulsory acquisition), CAR (Compulsory acquisition of rights over land and temporary possession), TP (Temporary possession)

CAS (Compulsory acquisition of subsoil), CASTPS (Compulsory acquisition of subsoil and temporary possession of land at the surface)



No.	Land interest name/organisation and land agent's name (if applicable)	Type of interest	Plot(s)	Land requirement	Status of negotiations with land interest			RR ref. no(s).	WR ref. no(s).
286 Cont'd					2021-01-19	Letter	Land Interest Questionnaire sent		
					2021-07-13	Letter	Community Impacts consultation notification sent		
					2022-05-13	Letter	Local Refinement consultation notification sent		
					2022-05-24	Letter	Local Refinement consultation extension notification sent		
					2023-01-08	Letter	Section 56 notification sent		
287	Elizabeth Ann Joan Dickinson Mark James Dickinson	Cat 1 & 3	34-33	CAR	2017-04-12	Letter	An invitation to negotiate and acquire land interests by voluntary agreement has been sent by letter. Preferred Route Announcement notification sent	N/A	N/A
					2017-05-10	Letter	Preferred Route Announcement notification sent		
					2017-08-17	Letter	Survey access request sent		
					2017-10-31	Letter	Order Limits update notification sent		
					2018-05-14	Letter	Land Interest Questionnaire sent		
					2018-06-27	Phone Call	Conversation regarding title ownership		
					2018-08-02	Letter	Order Limits update notification sent		
					2018-10-09	Letter	Section 42 Statutory consultation notification sent		
					2021-03-15	Email	Correspondence regarding land referencing		
					2021-07-13	Letter	Community Impacts consultation notification sent		
					2022-05-13	Letter	Local Refinement consultation notification sent		
					2022-05-24	Letter	Local Refinement consultation extension notification sent		
					2023-01-08	Letter	Section 56 notification sent		
288	Elizabeth Ann Kirby	Cat 1 & 3	33-267 33-274	CAR CAR	2023-05-02	Letter	An invitation to negotiate and acquire land interests by voluntary agreement has been sent by letter. Section 102a notification sent	N/A	N/A
					2023-06-28	Letter	An invitation has been sent to negotiate and acquire land interests by voluntary agreement		
289							An invitation to negotiate and acquire land interests by voluntary agreement has been sent by letter.		

CA (Compulsory acquisition), CAR (Compulsory acquisition of rights over land and temporary possession), TP (Temporary possession)

CAS (Compulsory acquisition of subsoil), CASTPS (Compulsory acquisition of subsoil and temporary possession of land at the surface)

No.	Land interest name/organisation and land agent's name (if applicable)	Type of interest	Plot(s)	Land requirement	Status of negotiations with land interest			RR ref. no(s).	WR ref. no(s).
289 Cont'd	Elizabeth Gilbody	Cat 1 & 3	30-65	TP	2020-07-13	Letter	Design Refinement consultation notification sent	N/A	N/A
					2020-09-29	Letter	An invitation has been sent to negotiate and acquire land interests by voluntary agreement		
					2021-07-13	Letter	Community Impacts consultation notification sent		
					2021-10-26	Letter	An invitation has been sent to negotiate and acquire land interests by voluntary agreement		
					2022-05-13	Letter	Local Refinement consultation notification sent		
					2022-05-24	Letter	Local Refinement consultation extension notification sent		
					2023-01-08	Letter	Section 56 notification sent		
290	Elizabeth Metcalfe	Cat 1 & 3	32-87	CA			An invitation to negotiate and acquire land interests by voluntary agreement has been sent by letter.	N/A	N/A
					2018-10-09	Letter	Section 42 Statutory Consultation notification sent		
					2020-01-27	Letter	Supplementary consultation notification sent		
					2020-03-16	Letter	Land Interest Questionnaire sent		
					2020-09-29	Letter	An invitation has been sent to negotiate and acquire land interests by voluntary agreement		
					2021-10-26	Letter	An invitation has been sent to negotiate and acquire land interests by voluntary agreement		
					2022-05-13	Letter	Local Refinement consultation notification sent		
					2022-05-24	Letter	Local Refinement consultation extension notification sent		
					2023-01-08	Letter	Section 56 notification sent		
291	Elizabeth Simpson	Cat 1 & 3	12-47	TP			An invitation to negotiate and acquire land interests by voluntary agreement has been sent by letter.	N/A	N/A
					2020-01-27	Letter	Supplementary consultation notification sent		
					2020-07-13	Letter	Design Refinement consultation notification sent		
					2020-09-29	Letter	An invitation has been sent to negotiate and acquire land interests by voluntary agreement		
					2021-07-13	Letter	Community Impacts consultation notification sent		
					2021-10-26	Letter	An invitation has been sent to negotiate and acquire land interests by voluntary agreement		

CA (Compulsory acquisition), CAR (Compulsory acquisition of rights over land and temporary possession), TP (Temporary possession)

CAS (Compulsory acquisition of subsoil), CASTPS (Compulsory acquisition of subsoil and temporary possession of land at the surface)

No.	Land interest name/organisation and land agent's name (if applicable)	Type of interest	Plot(s)	Land requirement	Status of negotiations with land interest			RR ref. no(s).	WR ref. no(s).
291 Cont'd					2022-05-13	Letter	Local Refinement consultation notification sent		
					2022-05-24	Letter	Local Refinement consultation extension notification sent		
					2023-01-08	Letter	Section 56 notification sent		
292	Ellen Earl	Cat 1 & 3	43-76	TP	2020-01-27	Letter	An invitation to negotiate and acquire land interests by voluntary agreement has been sent by letter. Supplementary consultation notification sent	N/A	N/A
					2020-03-16	Letter	Land Interest Questionnaire sent		
					2020-07-02	Letter	Land Interest Questionnaire response		
					2020-07-13	Letter	Design Refinement consultation notification sent		
					2020-09-29	Letter	An invitation has been sent to negotiate and acquire land interests by voluntary agreement		
					2021-07-13	Letter	Community Impacts consultation notification sent		
					2021-10-26	Letter	An invitation has been sent to negotiate and acquire land interests by voluntary agreement		
					2022-05-13	Letter	Local Refinement consultation notification sent		
					2022-05-24	Letter	Local Refinement consultation extension notification sent		
					2023-01-08	Letter	Section 56 notification sent		
293	Ellen Saunders	Cat 1	29-40	CA	2018-11-27	Meeting	Occupier at Gammonfields Way Travellers site. Occupied by way of a licence agreement from Thurrock Council. On site consultation events have been held and attended by Thurrock Council representatives and members of the travelling community to seek feedback on alternative relocation options for this site. During COVID-19 options and engagement were shared via a private Facebook Group as well as engagement by the Traveller Liaison Officer for Thurrock Council. New site agreed in principle by both Thurrock as the Freeholder and by the occupiers. All occupiers will be relocated onto the new site and discussions are ongoing to agree the final details of the design of the site layout. This will enable an indicative plan to be agreed. On site consultation event	N/A	N/A

CA (Compulsory acquisition), CAR (Compulsory acquisition of rights over land and temporary possession), TP (Temporary possession)

CAS (Compulsory acquisition of subsoil), CASTPS (Compulsory acquisition of subsoil and temporary possession of land at the surface)

No.	Land interest name/organisation and land agent's name (if applicable)	Type of interest	Plot(s)	Land requirement	Status of negotiations with land interest			RR ref. no(s).	WR ref. no(s).
293 Cont'd					2019-12-05	Meeting	On site consultation event		
					2020-02-24	Meeting	On site consultation event		
					2020-07-13	Meeting	On site consultation event		
					2020-07-13	Letter	Design Refinement consultation notification sent		
					2022-05-13	Letter	Local Refinement consultation notification sent		
					2022-05-24	Letter	Local Refinement consultation extension notification sent		
					2022-07-07	Letter	Engagement seeking feedback on proposals for final site and pitch layout		
					2023-01-08	Letter	Section 56 notification sent		
294	Elouise Ann Low	Cat 1 & 3	30-52	TP			An invitation to negotiate and acquire land interests by voluntary agreement has been sent by letter.	N/A	N/A
					2020-07-13	Letter	Design Refinement consultation notification sent		
					2020-09-29	Letter	An invitation has been sent to negotiate and acquire land interests by voluntary agreement		
					2021-07-13	Letter	Community Impacts consultation notification sent		
					2021-10-26	Letter	An invitation has been sent to negotiate and acquire land interests by voluntary agreement		
					2022-05-13	Letter	Local Refinement consultation notification sent		
					2022-05-24	Letter	Local Refinement consultation extension notification sent		
					2023-01-08	Letter	Section 56 notification sent		

CA (Compulsory acquisition), CAR (Compulsory acquisition of rights over land and temporary possession), TP (Temporary possession)  
CAS (Compulsory acquisition of subsoil), CASTPS (Compulsory acquisition of subsoil and temporary possession of land at the surface)

No.	Land interest name/organisation and land agent's name (if applicable)	Type of interest	Plot(s)	Land requirement	Status of negotiations with land interest			RR ref. no(s).	WR ref. no(s).
295	Elvie Cooper	Cat 1	29-40	CA	<p>Occupier at Gammonfields Way Travellers site. Occupied by way of a licence agreement from Thurrock Council. On site consultation events have been held and attended by Thurrock Council representatives and members of the travelling community to seek feedback on alternative relocation options for this site. During COVID-19 options and engagement were shared via a private Facebook Group as well as engagement by the Traveller Liaison Officer for Thurrock Council. New site agreed in principle by both Thurrock as the Freeholder and by the occupiers. All occupiers will be relocated onto the new site and discussions are ongoing to agree the final details of the design of the site layout. This will enable an indicative plan to be agreed.</p> <p>2018-11-27 Meeting On site consultation event</p> <p>2019-12-05 Meeting On site consultation event</p> <p>2020-02-24 Meeting On site consultation event</p> <p>2020-07-13 Meeting On site consultation event</p> <p>2020-07-13 Letter Design Refinement consultation notification sent</p> <p>2021-07-13 Letter Community Impacts consultation notification sent</p> <p>2022-05-13 Letter Local Refinement consultation notification sent</p> <p>2022-05-24 Letter Local Refinement consultation extension notification sent</p> <p>2022-07-07 Letter Engagement seeking feedback on proposals for final site and pitch layout</p> <p>2023-01-08 Letter Section 56 notification sent</p>			N/A	N/A
296	Elwira Tomaszewska	Cat 1 & 3	25-65	CAR	<p>An invitation to negotiate and acquire land interests by voluntary agreement has been sent by letter.</p> <p>2020-01-27 Letter Supplementary consultation notification sent</p> <p>2020-07-13 Letter Design Refinement consultation notification sent</p> <p>2020-09-29 Letter An invitation has been sent to negotiate and acquire land interests by voluntary agreement</p> <p>2021-07-13 Letter Community Impacts consultation notification sent</p>			N/A	N/A

CA (Compulsory acquisition), CAR (Compulsory acquisition of rights over land and temporary possession), TP (Temporary possession)

CAS (Compulsory acquisition of subsoil), CASTPS (Compulsory acquisition of subsoil and temporary possession of land at the surface)

No.	Land interest name/organisation and land agent's name (if applicable)	Type of interest	Plot(s)	Land requirement	Status of negotiations with land interest			RR ref. no(s).	WR ref. no(s).
296 Cont'd					2021-10-26	Letter	An invitation has been sent to negotiate and acquire land interests by voluntary agreement		
					2022-05-13	Letter	Local Refinement consultation notification sent		
					2022-05-24	Letter	Local Refinement consultation extension notification sent		
					2023-01-08	Letter	Section 56 notification sent		
297	Emma Claire Robbins	Cat 1 & 3	33-171 33-180	CAR CAR	2017-04-12	Letter	An invitation to negotiate and acquire land interests by voluntary agreement has been sent by letter. Preferred Route Announcement notification sent	N/A	N/A
					2017-08-17	Letter	Survey access request sent		
					2017-10-31	Letter	Order Limits update notification sent		
					2018-05-14	Letter	Land Interest Questionnaire sent		
					2018-10-09	Letter	Section 42 Statutory consultation notification sent		
					2018-10-09	Letter	Land Interest Questionnaire sent		
					2019-02-08	Letter	Land Interest Questionnaire reminder sent		
					2020-01-27	Letter	Supplementary consultation notification sent		
					2020-07-13	Letter	Design Refinement consultation notification sent		
					2020-09-29	Letter	An invitation has been sent to negotiate and acquire land interests by voluntary agreement		
					2021-07-13	Letter	Community Impacts consultation notification sent		
					2021-10-26	Letter	An invitation has been sent to negotiate and acquire land interests by voluntary agreement		
					2022-05-13	Letter	Local Refinement consultation notification sent		
					2022-05-24	Letter	Local Refinement consultation extension notification sent		
					2023-01-08	Letter	Section 56 notification sent		
298	Emma Elizabeth Mitchell	Cat 1 & 3	12-46	TP	2020-01-27	Letter	An invitation to negotiate and acquire land interests by voluntary agreement has been sent by letter. Supplementary consultation notification sent	N/A	N/A

CA (Compulsory acquisition), CAR (Compulsory acquisition of rights over land and temporary possession), TP (Temporary possession)

CAS (Compulsory acquisition of subsoil), CASTPS (Compulsory acquisition of subsoil and temporary possession of land at the surface)

No.	Land interest name/organisation and land agent's name (if applicable)	Type of interest	Plot(s)	Land requirement	Status of negotiations with land interest			RR ref. no(s).	WR ref. no(s).
298 Cont'd					2020-07-13	Letter	Design Refinement consultation notification sent		
					2020-09-29	Letter	An invitation has been sent to negotiate and acquire land interests by voluntary agreement		
					2020-10-05	Email	Correspondence regarding interest in voluntary agreement		
					2020-10-27	Email	Correspondence regarding interest in voluntary agreement		
					2021-01-19	Email	Correspondence regarding voluntary agreement and compensation		
					2021-07-13	Letter	Community Impacts consultation notification sent		
					2021-10-26	Letter	An invitation has been sent to negotiate and acquire land interests by voluntary agreement		
					2022-05-13	Letter	Local Refinement consultation notification sent		
					2022-05-24	Letter	Local Refinement consultation extension notification sent		
					2022-06-14	Email	Correspondence regarding effect of Project on property and land referencing		
					2023-01-08	Letter	Section 56 notification sent		
299	Emma Eve Gardiner	Cat 1 & 3	33-132	CAR	2018-10-09	Letter	An invitation to negotiate and acquire land interests by voluntary agreement has been sent by letter. Land Interest Questionnaire sent	N/A	N/A
					2018-10-09	Letter	Section 42 Statutory consultation notification sent		
					2019-02-08	Letter	Land Interest Questionnaire reminder sent		
					2020-01-27	Letter	Supplementary consultation notification sent		
					2020-07-13	Letter	Design Refinement consultation notification sent		
					2020-09-29	Letter	An invitation has been sent to negotiate and acquire land interests by voluntary agreement		
					2021-05-04	Letter	Survey access request sent		
					2021-07-13	Letter	Community Impacts consultation notification sent		
					2022-05-13	Letter	Local Refinement consultation notification sent		
					2022-05-24	Letter	Local Refinement consultation extension notification sent		

CA (Compulsory acquisition), CAR (Compulsory acquisition of rights over land and temporary possession), TP (Temporary possession)

CAS (Compulsory acquisition of subsoil), CASTPS (Compulsory acquisition of subsoil and temporary possession of land at the surface)

No.	Land interest name/organisation and land agent's name (if applicable)	Type of interest	Plot(s)	Land requirement	Status of negotiations with land interest			RR ref. no(s).	WR ref. no(s).
299 Cont'd					2023-01-08	Letter	Section 56 notification sent		
300	Emma Wood	Cat 1 & 3	29-106	CA	2022-08-18	Letter	Local Refinement Consultation notification sent	N/A	N/A
					2023-01-08	Letter	Section 56 notification sent		
301	Energis Communications Limited	Cat 2 & 3	04-10	CA	2017-10-31	Letter	Order Limits update notification sent	N/A	N/A
			04-13	CA	2018-02-27	Email	Correspondence regarding survey access		
			04-14	CAR	2018-08-20	Letter	Land Interest Questionnaire sent		
			04-23	CA	2019-08-15	Letter	2019 Post-Statutory consultation notification sent		
			04-38	CAR	2020-01-27	Letter	Supplementary consultation notification sent		
			06-197	CA	2020-07-13	Letter	Design Refinement consultation notification sent		
			06-200	CA	2021-07-13	Letter	Community Impacts consultation notification sent		
			06-201	CA	2021-12-13	Letter	Landowner engagement notification sent		
			06-207	CAR	2022-05-11	Letter	Landowner engagement notification sent		
			06-208	CAR	2022-05-13	Letter	Local Refinement consultation notification sent		
			10-02	TP	2022-05-24	Letter	Local Refinement consultation extension notification sent		
			11-10	CA	2022-09-01	Letter	Landowner engagement notification sent		
			11-11	CA	2022-09-05	Letter	Landowner engagement notification sent		
			11-12	CA	2023-01-08	Letter	Section 56 notification sent		

CA (Compulsory acquisition), CAR (Compulsory acquisition of rights over land and temporary possession), TP (Temporary possession)

CAS (Compulsory acquisition of subsoil), CASTPS (Compulsory acquisition of subsoil and temporary possession of land at the surface)



No.	Land interest name/organisation and land agent's name (if applicable)	Type of interest	Plot(s)	Land requirement	Status of negotiations with land interest	RR ref. no(s).	WR ref. no(s).
301 Cont'd			11-13	CA			
			11-15	CAR			
			11-66	CA			
			11-69	TP			
			11-73	CAR			
			11-76	TP			
			11-78	CA			
			11-79	CA			
			12-01	TP			
			12-02	CAR			
			13-52	CA			
			13-58	CA			
			13-62	TP			
			13-65	CAR			
			13-66	TP			
			13-67	CAR			
			13-68	TP			
			13-69	TP			
			13-73	TP			
			13-75	CAR			
			13-77	TP			
			13-91	CA			
			13-93	CA			

CA (Compulsory acquisition), CAR (Compulsory acquisition of rights over land and temporary possession), TP (Temporary possession)  
 CAS (Compulsory acquisition of subsoil), CASTPS (Compulsory acquisition of subsoil and temporary possession of land at the surface)

No.	Land interest name/organisation and land agent's name (if applicable)	Type of interest	Plot(s)	Land requirement	Status of negotiations with land interest			RR ref. no(s).	WR ref. no(s).
301 Cont'd			13-94 13-95	CA CA					
302	Enitan Onome Fe-Cados	Cat 1 & 3	30-29	TP	2023-09-11	Letter	An invitation to negotiate and acquire land interests by voluntary agreement has been sent by letter. Section 102a notification sent	N/A	N/A
					2023-09-11	Letter	An invitation has been sent to negotiate and acquire land interests by voluntary agreement		
303	Ensco 835 Limited	Cat 1 & 3	39-53	CA	2018-10-09	Letter	An invitation to negotiate and acquire land interests by voluntary agreement has been sent by letter. Land Interest Questionnaire sent	N/A	N/A
					2018-10-09	Letter	Section 42 Statutory consultation notification sent		
					2019-02-08	Letter	Land Interest Questionnaire reminder sent		
					2020-01-27	Letter	Supplementary consultation notification sent		
					2020-07-13	Letter	Design Refinement consultation notification sent		
					2020-09-29	Letter	An invitation has been sent to negotiate and acquire land interests by voluntary agreement		
					2021-07-13	Letter	Community Impacts consultation notification sent		
					2021-10-26	Letter	An invitation has been sent to negotiate and acquire land interests by voluntary agreement		
					2022-05-13	Letter	Local Refinement consultation notification sent		
					2022-05-24	Letter	Local Refinement consultation extension notification sent		
					2023-01-08	Letter	Section 56 notification sent		
304	Environment Agency	Cat 1, 2 & 3	14-02 14-03 15-01	TP TP TP	2017-04-12	Letter	For further details on negotiation progress with Environment Agency, refer to 9.3 Status of Negotiations with Statutory Undertakers Preferred Route Announcement notification sent	RR-0298	REP1-225
					2017-05-04	Email	Correspondence regarding survey works		
					2017-05-30	Email	Correspondence regarding survey works		

CA (Compulsory acquisition), CAR (Compulsory acquisition of rights over land and temporary possession), TP (Temporary possession)

CAS (Compulsory acquisition of subsoil), CASTPS (Compulsory acquisition of subsoil and temporary possession of land at the surface)

No.	Land interest name/organisation and land agent's name (if applicable)	Type of interest	Plot(s)	Land requirement	Status of negotiations with land interest			RR ref. no(s).	WR ref. no(s).
304 Cont'd			15-03	TP	2017-09-13	Letter	Survey access request sent		
			15-04	TP	2017-10-31	Letter	Order Limits update notification sent		
			15-05	TP	2018-06-25	Letter	Land Interest Questionnaire sent		
			15-06	TP	2018-07-02	Email	Land Interest Questionnaire response		
			15-07	TP	2018-07-02	Letter	Land Interest Questionnaire response		
			15-09	TP	2018-08-20	Email	Correspondence regarding survey access		
			15-13	CAS	2018-10-09	Letter	Section 42 Statutory consultation notification sent		
			15-14	CAS	2018-11-26	Meeting	Six weekly strategic meeting		
			15-17	CASTPS	2019-01-16	Meeting	Six weekly strategic meeting		
			15-21	TP	2019-02-27	Meeting	Six weekly strategic meeting		
			16-39	CA	2019-04-03	Meeting	Six weekly strategic meeting		
			16-49	CAR	2019-04-25	Meeting	Discussion regarding Project design		
			16-54	CAR	2019-05-13	Meeting	Six weekly strategic meeting		
			16-57	CAR	2019-06-24	Meeting	Six weekly strategic meeting		
			16-58	CAR	2019-08-15	Letter	2019 Post-Statutory consultation notification sent		
			16-59	CAR	2019-11-11	Meeting	Discussion regarding Project proposals and Project timeline		
			16-60	CAR	2020-01-27	Letter	Supplementary consultation notification sent		
			16-61	CA	2020-01-28	Meeting	Discussion regarding Supplementary consultation		
			16-62	CAR	2020-03-04	Meeting	Discussion regarding Statement of Common Ground		
			16-63	CAR	2020-03-18	Meeting	Discussion regarding Statement of Common Ground		
16-67	TP	2020-04-08	Meeting	Discussion regarding Statement of Common Ground					
16-68	CAR	2020-04-15	Meeting	Discussion regarding Statement of Common Ground					
			17-02	TP	2020-05-13	Meeting	Discussion regarding Statement of Common Ground		

CA (Compulsory acquisition), CAR (Compulsory acquisition of rights over land and temporary possession), TP (Temporary possession)

CAS (Compulsory acquisition of subsoil), CASTPS (Compulsory acquisition of subsoil and temporary possession of land at the surface)

No.	Land interest name/organisation and land agent's name (if applicable)	Type of interest	Plot(s)	Land requirement	Status of negotiations with land interest			RR ref. no(s).	WR ref. no(s).
304 Cont'd			17-03	TP	2020-05-27	Meeting	Discussion regarding Statement of Common Ground		
			17-04	TP	2020-06-10	Meeting	Discussion regarding Statement of Common Ground		
			18-06	TP	2020-06-24	Meeting	Discussion regarding Statement of Common Ground		
			18-07	TP	2020-07-08	Meeting	Discussion regarding Statement of Common Ground		
			18-08	TP	2020-07-13	Letter	Design Refinement consultation notification sent		
			18-09	TP	2020-07-22	Meeting	Discussion regarding Statement of Common Ground		
			20-38	TP	2020-08-05	Meeting	Discussion regarding Statement of Common Ground		
			20-41	CAR	2020-08-19	Meeting	Ongoing discussions with Environment Agency representatives regarding future maintenance of Environment Agency assets (flood bund) and impact on the watercourse near northern portal		
			20-43	TP	2020-09-02	Meeting	Discussion regarding Statement of Common Ground		
			20-44	TP	2020-09-16	Meeting	Discussion regarding Statement of Common Ground		
			20-45	CA	2020-09-29	Email	Correspondence regarding pre-enabling works		
			20-50	CAR	2020-09-30	Meeting	Discussion regarding Statement of Common Ground		
			20-54	TP	2020-10-06	Email	Correspondence regarding pre-enabling works		
			20-55	CAR	2020-10-08	Meeting	Discussion regarding environmental mitigation		
			20-56	CAR	2020-11-11	Meeting	Discussion regarding environmental mitigation		
			20-58	CA	2020-12-08	Meeting	Discussion regarding Project update, Development Consent Order application and mitigation		
			20-59	CA	2020-12-16	Meeting	Discussion regarding environmental mitigation		
			20-60	CA	2021-02-22	Meeting	Discussion regarding environmental mitigation		
			20-63	CA	2021-04-26	Email	Correspondence regarding issues log		
			20-67	CA	2021-05-10	Meeting	Order Limits update		
20-71	TP	2021-07-13	Letter	Community Impacts consultation notification sent					
20-81	CA	2021-08-24	Email	Correspondence regarding Statement of Common Ground					

CA (Compulsory acquisition), CAR (Compulsory acquisition of rights over land and temporary possession), TP (Temporary possession)

CAS (Compulsory acquisition of subsoil), CASTPS (Compulsory acquisition of subsoil and temporary possession of land at the surface)

No.	Land interest name/organisation and land agent's name (if applicable)	Type of interest	Plot(s)	Land requirement	Status of negotiations with land interest			RR ref. no(s).	WR ref. no(s).
304 Cont'd			20-88	CA	2021-11-24	Meeting	Discussion regarding Statement of Common Ground		
			20-89	CA	2021-12-07	Meeting	Discussion regarding environmental mitigation		
			20-94	CA	2021-12-13	Letter	Landowner engagement notification sent		
			20-98	CA	2021-12-16	Meeting	Discussion regarding environmental mitigation		
			20-99	CAR	2022-03-07	Meeting	Discussion regarding environmental mitigation		
			20-100	CA	2022-04-06	Email	Correspondence regarding survey access request		
			21-02	TP	2022-04-06	Meeting	Discussion regarding future management of environmental mitigation		
			21-04	TP	2022-04-07	Meeting	Discussion regarding environmental mitigation		
			21-09	TP	2022-05-11	Letter	Landowner engagement notification sent		
			21-11	TP	2022-05-13	Letter	Local Refinement consultation notification sent		
			21-14	CAR	2022-05-25	Phone Call	Conversation regarding survey access		
			21-37	TP	2023-01-08	Letter	Section 56 notification sent		
			23-30	CAR	2023-05-15	Letter	Minor refinement consultation notification sent		
			23-47	CAR					
			23-61	CAR					
			23-63	CAR					
			23-64	CAR					
			23-65	CAR					
			23-68	CA					
			24-133	CAR					
30-07	CAR								
35-01	CAR								
35-03	CAR								

CA (Compulsory acquisition), CAR (Compulsory acquisition of rights over land and temporary possession), TP (Temporary possession)

CAS (Compulsory acquisition of subsoil), CASTPS (Compulsory acquisition of subsoil and temporary possession of land at the surface)

No.	Land interest name/organisation and land agent's name (if applicable)	Type of interest	Plot(s)	Land requirement	Status of negotiations with land interest	RR ref. no(s).	WR ref. no(s).
304 Cont'd			35-05	CAR			
			35-06	CAR			
			35-09	CAR			
			35-15	CA			
			35-16	CA			
			35-17	CA			
			35-20	CAR			
			35-21	CAR			
			35-22	CA			
			35-23	CA			
			35-25	CA			
			35-27	CA			
			35-40	CA			
			35-41	CA			
			35-45	CA			
			35-50	CA			
			35-51	CA			
			35-52	CA			
			35-53	CAR			
			35-54	CAR			
			35-55	CAR			
			35-56	CAR			
			35-57	CA			

CA (Compulsory acquisition), CAR (Compulsory acquisition of rights over land and temporary possession), TP (Temporary possession)  
 CAS (Compulsory acquisition of subsoil), CASTPS (Compulsory acquisition of subsoil and temporary possession of land at the surface)

No.	Land interest name/organisation and land agent's name (if applicable)	Type of interest	Plot(s)	Land requirement	Status of negotiations with land interest	RR ref. no(s).	WR ref. no(s).
304 Cont'd			35-60	CA			
			35-62	CA			
			35-63	CA			
			35-64	CA			
			35-65	CA			
			37-02	CA			
			37-03	CA			
			38-41	CAR			
			38-42	CAR			
			38-45	CA			
			38-46	CAR			
			38-48	CA			
			38-49	CAR			
			38-52	CAR			
			38-53	CAR			
			38-54	CAR			
			38-56	CA			
			38-57	CA			
			38-59	CAR			
			38-60	CAR			
			38-65	CAR			
			41-33	CAR			
			41-34	CAR			

CA (Compulsory acquisition), CAR (Compulsory acquisition of rights over land and temporary possession), TP (Temporary possession)  
 CAS (Compulsory acquisition of subsoil), CASTPS (Compulsory acquisition of subsoil and temporary possession of land at the surface)

No.	Land interest name/organisation and land agent's name (if applicable)	Type of interest	Plot(s)	Land requirement	Status of negotiations with land interest	RR ref. no(s).	WR ref. no(s).
304 Cont'd			41-35	CAR			
			41-37	CAR			
			41-41	CAR			
			41-42	CAR			
			44-01	CAR			
			44-02	CAR			
			44-05	CAR			
			44-06	CAR			
			44-13	CAR			
			44-27	CA			
			44-29	CA			
			44-34	CA			
			44-38	CA			
			44-40	CA			
			44-46	CA			
			44-57	CA			
			44-59	CA			
			44-60	CA			
			44-65	CA			
			44-72	TP			
			44-73	TP			
			44-117	TP			
			44-118	TP			

CA (Compulsory acquisition), CAR (Compulsory acquisition of rights over land and temporary possession), TP (Temporary possession)  
 CAS (Compulsory acquisition of subsoil), CASTPS (Compulsory acquisition of subsoil and temporary possession of land at the surface)



No.	Land interest name/organisation and land agent's name (if applicable)	Type of interest	Plot(s)	Land requirement	Status of negotiations with land interest			RR ref. no(s).	WR ref. no(s).
304 Cont'd			44-119 44-122 45-114	TP CAR CA					
305	Ergonom Limited	Cat 1 & 3	45-172	CAR	2020-01-27 2020-07-13 2020-09-29 2021-07-13 2021-10-26 2023-01-08	Letter Letter Letter Letter Letter Letter	An invitation to negotiate and acquire land interests by voluntary agreement has been sent by letter. Supplementary consultation notification sent Design Refinement consultation notification sent An invitation has been sent to negotiate and acquire land interests by voluntary agreement Community Impacts consultation notification sent An invitation has been sent to negotiate and acquire land interests by voluntary agreement Section 56 notification sent	N/A	N/A
306	Eric George Nicholls	Cat 1 & 3	30-25	TP	2020-07-13 2020-09-29 2021-07-13 2021-10-26 2022-05-13 2022-05-24 2023-01-08	Letter Letter Letter Letter Letter Letter Letter	An invitation to negotiate and acquire land interests by voluntary agreement has been sent by letter. Design Refinement consultation notification sent An invitation has been sent to negotiate and acquire land interests by voluntary agreement Community Impacts consultation notification sent An invitation has been sent to negotiate and acquire land interests by voluntary agreement Local Refinement consultation notification sent Local Refinement consultation extension notification sent Section 56 notification sent	N/A	N/A
307	Ernesta Satinske	Cat 1 & 3	28-56	CAR	2020-01-27 2020-07-13 2020-09-29	Letter Letter Letter	An invitation to negotiate and acquire land interests by voluntary agreement has been sent by letter. Supplementary consultation notification sent Design Refinement consultation notification sent An invitation has been sent to negotiate and acquire land interests by voluntary agreement	N/A	N/A

CA (Compulsory acquisition), CAR (Compulsory acquisition of rights over land and temporary possession), TP (Temporary possession)  
 CAS (Compulsory acquisition of subsoil), CASTPS (Compulsory acquisition of subsoil and temporary possession of land at the surface)

No.	Land interest name/organisation and land agent's name (if applicable)	Type of interest	Plot(s)	Land requirement	Status of negotiations with land interest			RR ref. no(s).	WR ref. no(s).
307 Cont'd					2021-07-13	Letter	Community Impacts consultation notification sent		
					2021-10-26	Letter	An invitation has been sent to negotiate and acquire land interests by voluntary agreement		
					2022-05-13	Letter	Local Refinement consultation notification sent		
					2022-05-24	Letter	Local Refinement consultation extension notification sent		
					2023-01-08	Letter	Section 56 notification sent		
308	Essex and Suffolk Water Limited	Cat 2 & 3	24-63	CAR	2017-10-26	Meeting	For further details on negotiation progress with Essex and Suffolk Water Limited, refer to 9.3 Status of Negotiations with Statutory Undertakers Discussion regarding Project briefing, understanding the extent and type of assets and to agree engagement proceeding forwards	RR-0797	REP1-265 & REP1-266
			24-64	CA	2018-02-28	Meeting	Discussion regarding diversion requirements of the existing water mains alongside the M25 due to the Project works		
			24-67	CAR	2018-07-03	Meeting	Discussion regarding Project update and engagement		
			24-69	CAR	2018-08-20	Meeting	Discussion regarding design development update		
			24-70	CA	2018-10-09	Letter	Land Interest Questionnaire sent		
			27-32	CA	2018-10-09	Letter	Section 42 Statutory consultation notification sent		
			27-35	TP	2019-02-08	Letter	Land Interest Questionnaire reminder sent		
			27-40	TP	2019-06-21	Meeting	Discussion regarding Statement of Common Ground, identify issues and actions		
			27-41	CAR	2019-08-15	Letter	2019 Post-Statutory consultation notification sent		
			27-43	CA	2020-01-27	Letter	Supplementary consultation notification sent		
			27-44	CAR	2020-07-13	Letter	Design Refinement consultation notification sent		
			27-49	TP	2021-07-13	Letter	Community Impacts consultation notification sent		
			27-51	CAR	2022-05-11	Letter	Landowner engagement notification sent		
			27-52	TP	2022-05-13	Letter	Local Refinement consultation notification sent		
			27-53	CAR	2022-05-24	Letter	Local Refinement consultation extension notification sent		

CA (Compulsory acquisition), CAR (Compulsory acquisition of rights over land and temporary possession), TP (Temporary possession)

CAS (Compulsory acquisition of subsoil), CASTPS (Compulsory acquisition of subsoil and temporary possession of land at the surface)

No.	Land interest name/organisation and land agent's name (if applicable)	Type of interest	Plot(s)	Land requirement	Status of negotiations with land interest	RR ref. no(s).	WR ref. no(s).
308 Cont'd			27-54	CAR	2022-09-01 Letter Landowner engagement notification sent		
			27-55	TP			
			27-56	TP			
			27-66	TP			
			27-67	CAR			
			27-70	CAR			
			27-71	CAR			
			27-72	TP			
			28-55	CA			
			28-58	TP			
			28-60	CAR			
			28-62	TP			
			28-63	TP			
			28-64	CAR			
			28-67	CAR			
			28-68	TP			
			29-54	CA			
			29-137	CA			
			29-139	CA			
			29-155	CA			
			29-195	CA			
			31-01	CA			
			31-03	CA			

CA (Compulsory acquisition), CAR (Compulsory acquisition of rights over land and temporary possession), TP (Temporary possession)  
 CAS (Compulsory acquisition of subsoil), CASTPS (Compulsory acquisition of subsoil and temporary possession of land at the surface)

No.	Land interest name/organisation and land agent's name (if applicable)	Type of interest	Plot(s)	Land requirement	Status of negotiations with land interest	RR ref. no(s).	WR ref. no(s).
308 Cont'd			31-04	CA			
			31-05	TP			
			31-06	TP			
			31-08	TP			
			31-11	CAR			
			31-12	CA			
			31-13	TP			
			31-18	TP			
			31-19	TP			
			31-23	CA			
			31-24	CA			
			31-25	CA			
			31-30	CA			
			31-33	CA			
			31-35	CA			
			32-10	CA			
			32-14	TP			
			32-17	CAR			
			32-20	CA			
			32-57	TP			
			32-60	CA			
			32-81	TP			
			32-154	CA			

CA (Compulsory acquisition), CAR (Compulsory acquisition of rights over land and temporary possession), TP (Temporary possession)  
 CAS (Compulsory acquisition of subsoil), CASTPS (Compulsory acquisition of subsoil and temporary possession of land at the surface)

No.	Land interest name/organisation and land agent's name (if applicable)	Type of interest	Plot(s)	Land requirement	Status of negotiations with land interest	RR ref. no(s).	WR ref. no(s).
308 Cont'd			32-175	TP			
			32-176	TP			
			32-180	TP			
			32-182	TP			
			32-183	TP			
			32-184	CA			
			32-185	CA			
			32-186	TP			
			40-01	CA			
			40-02	CA			
			40-05	CA			
			40-10	CA			
			42-14	CAR			
			42-15	CA			
			42-19	CA			
			42-31	CA			
			42-32	CA			
			42-66	CA			
			42-67	CA			
			42-74	CA			
			42-86	CA			
			42-91	CA			
			42-102	CA			

CA (Compulsory acquisition), CAR (Compulsory acquisition of rights over land and temporary possession), TP (Temporary possession)  
 CAS (Compulsory acquisition of subsoil), CASTPS (Compulsory acquisition of subsoil and temporary possession of land at the surface)

No.	Land interest name/organisation and land agent's name (if applicable)	Type of interest	Plot(s)	Land requirement	Status of negotiations with land interest	RR ref. no(s).	WR ref. no(s).
308 Cont'd			43-04	CA			
			43-06	CA			
			44-04	TP			
			44-07	TP			
			44-11	CAR			
			44-16	CAR			
			44-18	CA			
			44-20	CAR			
			44-21	CA			
			44-32	CA			
			44-35	CA			
			44-36	CA			
			44-37	CA			
			44-41	CA			
			44-52	CA			
			44-66	CA			
			44-67	CA			
			44-68	CAR			
			44-75	CA			
			44-81	CAR			
			44-90	CAR			
			44-92	TP			
			44-93	TP			

CA (Compulsory acquisition), CAR (Compulsory acquisition of rights over land and temporary possession), TP (Temporary possession)  
 CAS (Compulsory acquisition of subsoil), CASTPS (Compulsory acquisition of subsoil and temporary possession of land at the surface)

No.	Land interest name/organisation and land agent's name (if applicable)	Type of interest	Plot(s)	Land requirement	Status of negotiations with land interest	RR ref. no(s).	WR ref. no(s).
308 Cont'd			44-94	CAR			
			44-99	CAR			
			44-112	CAR			
			45-79	TP			
			45-80	CA			
			45-87	CAR			
			45-88	TP			
			45-89	CAR			
			45-107	TP			
			45-108	CAR			
			45-110	CAR			
			45-111	CAR			
			45-112	CAR			
			45-114	CA			
			45-115	CA			
			45-116	CA			
			45-117	CA			
			45-120	CAR			
			45-121	CAR			
			45-126	CA			
			45-132	TP			
			45-134	CA			
			45-135	CA			

CA (Compulsory acquisition), CAR (Compulsory acquisition of rights over land and temporary possession), TP (Temporary possession)  
 CAS (Compulsory acquisition of subsoil), CASTPS (Compulsory acquisition of subsoil and temporary possession of land at the surface)

No.	Land interest name/organisation and land agent's name (if applicable)	Type of interest	Plot(s)	Land requirement	Status of negotiations with land interest			RR ref. no(s).	WR ref. no(s).
308 Cont'd			45-138	CA					
309	Essex County Council Lambert Smith Hampton (as agent)	Cat 1, 2 & 3	29-17 29-31 29-39 29-42 29-54 29-108 43-07 43-08 43-09 43-10 43-18 43-19 43-22 43-23 43-26 43-29 43-31 43-34	CAR TP TP CA CA CA CAR CA CAR TP CAR CAR CA CA CA CA CA CA	2017-04-12 2017-04-25 2017-06-13 2017-08-17 2017-10-24 2017-10-31 2017-12-19 2018-02-26 2018-03-15 2018-03-19 2018-06-25 2018-07-03 2018-07-06 2018-07-11 2018-08-20 2018-10-08 2018-10-09 2018-11-09	Letter Meeting Email Letter Meeting Letter Meeting Email Meeting Letter Meeting Letter Meeting Letter Letter Letter Letter Email	Preferred Route Announcement notification sent Discussion regarding Statutory consultation and design details Correspondence regarding survey access Survey access request sent Discussion regarding route updates, introduction and explanation of the Environmental Impact Assessment scoping report Order Limits update notification sent Discussion regarding Statement of Community consultation Second meeting to discuss the draft Statement of Community consultation Correspondence regarding survey access Stakeholder Advisor Panel meeting Land Interest Questionnaire sent Discussion regarding planning policy, governance processes and Statement of Common Ground Land Interest Questionnaire response Discussion regarding Statutory consultation engagement and Project update Land Interest Questionnaire sent Land Interest Questionnaire response Section 42 Statutory consultation notification sent Correspondence regarding survey access request	RR-0305	REP1-226

CA (Compulsory acquisition), CAR (Compulsory acquisition of rights over land and temporary possession), TP (Temporary possession)

CAS (Compulsory acquisition of subsoil), CASTPS (Compulsory acquisition of subsoil and temporary possession of land at the surface)



No.	Land interest name/organisation and land agent's name (if applicable)	Type of interest	Plot(s)	Land requirement	Status of negotiations with land interest			RR ref. no(s).	WR ref. no(s).
309 Cont'd			43-104	CAR	2018-11-12	Email	Correspondence regarding Land Interest Questionnaire		
			43-105	CAR	2018-11-22	Email	Correspondence regarding Land Interest Questionnaire response		
			43-106	CAR	2018-11-23	Letter	Land Interest Questionnaire response		
			43-107	CAR	2019-01-24	Meeting	Discussion regarding Planning Performance Agreements		
			43-108	CAR	2019-01-29	Meeting	Discussion regarding legacy and economic benefits progress, environmental matters and Planning Performance Agreements		
			44-03	CAR	2019-04-01	Meeting	Discussion regarding legacy, skills and employment approaches, ideas and future collaboration		
			44-04	TP	2019-05-08	Meeting	Discussion regarding Project update		
			44-08	CAR	2020-01-27	Letter	Supplementary consultation notification sent		
			44-11	CAR	2020-01-30	Meeting	Supplementary consultation briefing		
			44-12	CA	2020-05-27	Letter	Correspondence regarding Supplementary consultation		
			44-18	CA	2020-07-13	Letter	Design Refinement consultation notification sent		
			44-23	CA	2020-08-18	Meeting	Discussion regarding Project update		
			44-39	CA	2020-08-21	Meeting	Discussion regarding Project updates on various issues		
			44-48	CA	2020-09-15	Meeting	Discussion regarding progress update, technical engagement and Statement of Common Ground		
			44-58	CA	2020-09-21	Meeting	Discussion regarding meeting dates for the Statement of Common Ground		
			44-67	CA	2020-10-14	Meeting	Discussion regarding progress update		
			44-74	CA	2020-10-22	Meeting	Discussion regarding issues log and cultural heritage		
			45-74	CA	2020-10-23	Meeting	Discussion regarding issues log and cultural heritage		
			45-77	CA	2020-10-26	Meeting	Discussion regarding issues log and cultural heritage		
			45-78	CA	2020-11-05	Meeting	Discussion regarding issues log and cultural heritage		
45-79	TP	2020-11-18	Meeting	Discussion regarding Brentwood Enterprise Park, legacy of the Project and Statement of Common Ground					

CA (Compulsory acquisition), CAR (Compulsory acquisition of rights over land and temporary possession), TP (Temporary possession)

CAS (Compulsory acquisition of subsoil), CASTPS (Compulsory acquisition of subsoil and temporary possession of land at the surface)

No.	Land interest name/organisation and land agent's name (if applicable)	Type of interest	Plot(s)	Land requirement	Status of negotiations with land interest			RR ref. no(s).	WR ref. no(s).
309 Cont'd			45-80	CA	2020-11-24	Meeting	Engagement regarding Project update, schedule and Development Consent Order		
			45-82	CA	2021-01-11	Letter	Land Interest Questionnaire sent		
			45-83	CA	2021-02-11	Meeting	Discussion regarding progress update, Development Consent Order documentation and Statement of Common Ground		
			45-84	CA	2021-02-25	Meeting	Discussion regarding public consultation and next steps		
			45-85	CA	2021-03-10	Letter	Land Interest Questionnaire response		
			45-87	CAR	2021-07-13	Letter	Community Impacts consultation notification sent		
			45-88	TP	2022-04-05	Email	Correspondence regarding land interest enquiry		
			45-89	CAR	2022-05-11	Letter	Landowner engagement notification sent		
			45-90	CA	2022-05-13	Letter	Local Refinement consultation notification sent		
			45-91	CA	2022-05-19	Email	Correspondence responding to land interest enquiry		
			45-94	CA	2022-05-26	Email	Correspondence regarding survey access request		
			45-97	CA	2022-06-20	Email	Correspondence regarding survey access request		
			45-98	CA	2023-01-08	Letter	Section 56 notification sent		
			45-99	CAR	2023-05-26	Meeting	With agent regarding replacement land and voluntary agreement		
			45-100	CAR	2023-05-26	Email	To agent reference voluntary agreement		
			45-101	CA					
			45-102	CA					
			45-103	CA					
			45-105	TP					
			45-106	CA					
45-107	TP								
45-108	CAR								
45-109	CA								

CA (Compulsory acquisition), CAR (Compulsory acquisition of rights over land and temporary possession), TP (Temporary possession)

CAS (Compulsory acquisition of subsoil), CASTPS (Compulsory acquisition of subsoil and temporary possession of land at the surface)

No.	Land interest name/organisation and land agent's name (if applicable)	Type of interest	Plot(s)	Land requirement	Status of negotiations with land interest	RR ref. no(s).	WR ref. no(s).
309 Cont'd			45-110	CAR			
			45-111	CAR			
			45-112	CAR			
			45-114	CA			
			45-115	CA			
			45-116	CA			
			45-117	CA			
			45-118	CA			
			45-119	CA			
			45-120	CAR			
			45-121	CAR			
			45-122	CA			
			45-123	CA			
			45-124	CA			
			45-125	CA			
			45-126	CA			
			45-127	CA			
			45-128	CA			
			45-129	CA			
			45-130	CA			
			45-131	CA			
			45-132	TP			
			45-133	CA			

CA (Compulsory acquisition), CAR (Compulsory acquisition of rights over land and temporary possession), TP (Temporary possession)  
 CAS (Compulsory acquisition of subsoil), CASTPS (Compulsory acquisition of subsoil and temporary possession of land at the surface)

No.	Land interest name/organisation and land agent's name (if applicable)	Type of interest	Plot(s)	Land requirement	Status of negotiations with land interest	RR ref. no(s).	WR ref. no(s).
309 Cont'd			45-134	CA			
			45-135	CA			
			45-136	CA			
			45-137	TP			
			45-138	CA			
			45-139	TP			
			45-141	TP			
			45-143	TP			
			45-144	TP			
			45-145	TP			
			45-146	TP			
			45-147	TP			
			45-148	TP			
			45-149	TP			
			45-150	TP			
			45-151	TP			
			45-152	TP			
			45-154	TP			
			45-155	CAR			
			45-156	CA			
			45-157	CA			
			45-158	CAR			
			45-160	CAR			

CA (Compulsory acquisition), CAR (Compulsory acquisition of rights over land and temporary possession), TP (Temporary possession)  
 CAS (Compulsory acquisition of subsoil), CASTPS (Compulsory acquisition of subsoil and temporary possession of land at the surface)

No.	Land interest name/organisation and land agent's name (if applicable)	Type of interest	Plot(s)	Land requirement	Status of negotiations with land interest	RR ref. no(s).	WR ref. no(s).
309 Cont'd			45-162	CA			
			45-163	CA			
			45-164	TP			
			45-165	CAR			
			45-166	TP			
			45-167	TP			
			45-168	CAR			
			45-169	CAR			
			45-170	CA			
			45-171	CAR			
			45-172	CAR			
			45-173	CAR			
			45-174	CAR			
			45-175	CAR			
			45-178	TP			
			45-179	TP			
			45-180	TP			
			46-35	CA			
			46-38	CA			
			46-45	CA			
			46-46	CA			
			46-49	CA			
			46-50	CA			

CA (Compulsory acquisition), CAR (Compulsory acquisition of rights over land and temporary possession), TP (Temporary possession)  
 CAS (Compulsory acquisition of subsoil), CASTPS (Compulsory acquisition of subsoil and temporary possession of land at the surface)

No.	Land interest name/organisation and land agent's name (if applicable)	Type of interest	Plot(s)	Land requirement	Status of negotiations with land interest	RR ref. no(s).	WR ref. no(s).
309 Cont'd			46-51 46-52 46-53 46-54 47-09 47-15 47-22 47-25 47-29 47-32 47-33 47-34 47-35 47-36 47-37 48-01 49-14 49-17 49-19 49-21	CA TP CA CA CA CA CA CA CA CA CA CA CA CA CA CA CA CA CA CA CA			
310	Esso Petroleum Company Limited Tom Riding - CBRE (as agent)	Cat 1, 2 & 3	06-05 06-157	CA CA	The Applicant is in the process of acquiring the site from the landowner. 2017-04-12 Letter Preferred Route Announcement notification sent 2017-04-12 Email Correspondence regarding Preferred Route Announcement	RR-0309	N/A

CA (Compulsory acquisition), CAR (Compulsory acquisition of rights over land and temporary possession), TP (Temporary possession)  
 CAS (Compulsory acquisition of subsoil), CASTPS (Compulsory acquisition of subsoil and temporary possession of land at the surface)

No.	Land interest name/organisation and land agent's name (if applicable)	Type of interest	Plot(s)	Land requirement	Status of negotiations with land interest			RR ref. no(s).	WR ref. no(s).
310 Cont'd			06-158	CAR	2017-08-02	Letter	Survey access request sent		
			06-159	CA	2017-08-17	Letter	Survey access request sent		
			06-175	CA	2017-10-31	Letter	Order Limits update notification sent		
			06-177	CA	2018-02-01	Phone Call	Conversation regarding survey access		
			06-179	CA	2018-05-14	Letter	Land Interest Questionnaire sent		
			06-180	CA	2018-09-16	Phone Call	Conversation regarding land referencing		
			06-196	CA	2018-09-28	Email	Correspondence regarding Land Interest Questionnaire		
			16-09	TP	2018-09-28	Letter	Land Interest Questionnaire response		
			16-12	CAR	2018-10-02	Email	Correspondence regarding land referencing		
			16-15	TP	2018-10-09	Letter	Section 42 Statutory consultation notification sent		
			16-32	CAR	2019-08-15	Letter	2019 Post-Statutory consultation notification sent		
			19-49	CA	2020-01-27	Letter	Supplementary consultation notification sent		
			19-53	CA	2020-07-13	Letter	Design Refinement consultation notification sent		
			20-18	CAR	2020-09-29	Letter	An invitation has been sent to negotiate and acquire land interests by voluntary agreement		
			20-25	CAR	2020-11-24	Email	Correspondence responding to agent regarding District Valuation Service and valuation claim		
			20-33	TP	2020-12-02	Email	Correspondence requesting further information from agent regarding claim and payment of surveyor fees		
			20-41	CAR	2021-02-04	Email	Correspondence with agent regarding claim valuation		
			20-58	CA	2021-02-16	Email	Correspondence confirming that claim valuation is agreed		
			22-59	CA	2021-02-18	Email	Correspondence regarding outstanding information needed for District Valuation Service Acquisition report		
			22-77	CA	2021-03-24	Email	Correspondence regarding transfer update		
22-105	CA	2021-04-21	Email	Correspondence regarding transfer update					
23-30	CAR	2021-07-13	Letter	Community Impacts consultation notification sent					
23-43	TP	2021-09-27	Email	Correspondence regarding transfer update					

CA (Compulsory acquisition), CAR (Compulsory acquisition of rights over land and temporary possession), TP (Temporary possession)

CAS (Compulsory acquisition of subsoil), CASTPS (Compulsory acquisition of subsoil and temporary possession of land at the surface)

No.	Land interest name/organisation and land agent's name (if applicable)	Type of interest	Plot(s)	Land requirement	Status of negotiations with land interest			RR ref. no(s).	WR ref. no(s).
310 Cont'd			23-52	TP	2021-10-26	Letter	An invitation has been sent to negotiate and acquire land interests by voluntary agreement		
			23-68	CA	2022-05-13	Letter	Local Refinement consultation notification sent		
			25-37	CAR	2022-05-24	Letter	Local Refinement consultation extension notification sent		
					2022-07-01	Email	Correspondence regarding land acquisition and security access		
					2023-01-08	Letter	Section 56 notification sent		
					2023-01-31	Email	To Hamilton Smith to request access to monitor boreholes		
					2023-02-02	Email	To Hamilton Smith regarding access to monitor boreholes and update on acquisition progress. Waiting for National Highways to consider indemnity required by Esso.		
					2023-03-20	Email	To solicitor with draft comments		
					2023-05-08	Letter	Section 172 notice issued		
					2023-06-09	Email	To solicitor regarding fees		
					2023-07-07	Email	To solicitor regarding fees		
					2023-07-31	Email	To solicitor regarding fees		
311	ETL Field Target Club	Cat 1, 2 & 3	24-69	CAR	2021-07-29	Letter	The Applicant is in contact with the Club who are content their use of the site could continue during construction. The Applicant would continue to liaise with the Club to mitigate any impact during the works. Community Impacts consultation notification sent	N/A	N/A
			24-70	CA	2021-10-26	Letter	An invitation has been sent to negotiate and acquire land interests by voluntary agreement		
			27-32	CA	2022-05-13	Letter	Local Refinement consultation notification sent		
			27-35	TP	2022-05-24	Letter	Local Refinement consultation extension notification sent		
			27-40	TP	2023-01-08	Letter	Section 56 notification sent		
			27-41	CAR					
			27-43	CA					

CA (Compulsory acquisition), CAR (Compulsory acquisition of rights over land and temporary possession), TP (Temporary possession)

CAS (Compulsory acquisition of subsoil), CASTPS (Compulsory acquisition of subsoil and temporary possession of land at the surface)



No.	Land interest name/organisation and land agent's name (if applicable)	Type of interest	Plot(s)	Land requirement	Status of negotiations with land interest			RR ref. no(s).	WR ref. no(s).
311 Cont'd			27-44	CAR					
			27-51	CAR					
			27-52	TP					
			27-54	CAR					
			27-56	TP					
			27-66	TP					
			27-67	CAR					
312	European Metal Recycling Limited	Cat 1 & 3	23-78	CA	2017-04-12	Letter	Preferred Route Announcement notification sent	RR-0310	N/A
			23-94	CA	2017-04-25	Email	Correspondence arranging a meeting		
			23-95	CAR	2017-06-02	Meeting	Discussion regarding Preferred Route Announcement		
			23-97	CAR	2017-06-28	Email	Correspondence attaching minutes of a meeting		
			23-101	TP	2017-09-25	Email	Correspondence regarding Project progress		
			23-114	TP	2017-10-31	Letter	Order Limits update notification sent		
					2017-11-01	Email	Correspondence regarding survey access		
					2018-02-05	Email	Correspondence regarding Order Limits update		
					2018-05-14	Letter	Land Interest Questionnaire sent		
					2018-08-20	Letter	Land Interest Questionnaire sent		
					2018-08-22	Letter	Land Interest Questionnaire response		
					2018-10-09	Letter	Section 42 Statutory consultation notification sent		
					2019-02-08	Letter	Land Interest Questionnaire reminder sent		
					2019-08-15	Letter	2019 Post-Statutory consultation notification sent		

CA (Compulsory acquisition), CAR (Compulsory acquisition of rights over land and temporary possession), TP (Temporary possession)

CAS (Compulsory acquisition of subsoil), CASTPS (Compulsory acquisition of subsoil and temporary possession of land at the surface)

No.	Land interest name/organisation and land agent's name (if applicable)	Type of interest	Plot(s)	Land requirement	Status of negotiations with land interest			RR ref. no(s).	WR ref. no(s).
312 Cont'd					2020-01-27	Letter	Supplementary consultation notification sent		
					2020-03-16	Letter	Land Interest Questionnaire sent		
					2020-07-13	Letter	Design Refinement consultation notification sent		
					2020-09-29	Letter	An invitation has been sent to negotiate and acquire land interests by voluntary agreement		
					2021-07-13	Letter	Community Impacts consultation notification sent		
					2021-10-26	Letter	An invitation has been sent to negotiate and acquire land interests by voluntary agreement		
					2022-05-13	Letter	Local Refinement consultation notification sent		
					2022-05-24	Letter	Local Refinement consultation extension notification sent		
					2023-01-08	Letter	Section 56 notification sent		
					2023-04-27	Email	Correspondence regarding relevant representation		
					2023-05-15	Email	Correspondence regarding relevant representation		
					2023-05-23	Email	To agent arranging update meeting		
					2023-05-31	Email	To agent rearranging update meeting		
					2023-06-02	Email	To agent confirming rearranged date for update meeting		
					2023-06-07	Meeting	With internal agent for general scheme introduction and update		
					2023-06-19	Email	To agent sending notes of meeting on 7/6/23		
					2023-07-31	Email	To agent arranging progress meeting		
313	Evelyn Patricia Sach	Cat 1 & 3	24-156	CA			An invitation to negotiate and acquire land interests by voluntary agreement has been sent by letter.	N/A	N/A
					2018-10-09	Letter	Section 42 Statutory consultation notification sent		
					2018-10-09	Letter	Land Interest Questionnaire sent		
					2018-12-12	Letter	Land Interest Questionnaire response		
					2020-01-27	Letter	Supplementary consultation notification sent		
					2020-07-13	Letter	Design Refinement consultation notification sent		

CA (Compulsory acquisition), CAR (Compulsory acquisition of rights over land and temporary possession), TP (Temporary possession)

CAS (Compulsory acquisition of subsoil), CASTPS (Compulsory acquisition of subsoil and temporary possession of land at the surface)

No.	Land interest name/organisation and land agent's name (if applicable)	Type of interest	Plot(s)	Land requirement	Status of negotiations with land interest			RR ref. no(s).	WR ref. no(s).
313 Cont'd					2020-09-29	Letter	An invitation has been sent to negotiate and acquire land interests by voluntary agreement		
					2021-07-13	Letter	Community Impacts consultation notification sent		
					2021-10-26	Letter	An invitation has been sent to negotiate and acquire land interests by voluntary agreement		
					2022-05-13	Letter	Local Refinement consultation notification sent		
					2022-05-24	Letter	Local Refinement consultation extension notification sent		
					2023-01-08	Letter	Section 56 notification sent		
314	EXA Infrastructure Services UK Limited	Cat 2 & 3	26-10	CA	2020-07-13	Letter	For further details on negotiation progress with Interoute Networks Limited, refer to 9.3 Status of Negotiations with Statutory Undertakers	N/A	N/A
			26-11	CA	2021-07-13	Letter	Community Impacts consultation notification sent		
			26-12	CA	2022-05-11	Letter	Landowner engagement notification sent		
			26-13	CA	2022-05-13	Letter	Local Refinement consultation notification sent		
			26-38	CAR	2023-01-08	Letter	Section 56 notification sent		
			26-50	CAR					
			28-50	CAR					
			28-51	CAR					
			28-80	CA					
			28-81	CA					
			28-85	CA					
			28-86	CA					
			28-88	CA					
			28-90	CA					
			28-93	CA					

CA (Compulsory acquisition), CAR (Compulsory acquisition of rights over land and temporary possession), TP (Temporary possession)  
 CAS (Compulsory acquisition of subsoil), CASTPS (Compulsory acquisition of subsoil and temporary possession of land at the surface)

No.	Land interest name/organisation and land agent's name (if applicable)	Type of interest	Plot(s)	Land requirement	Status of negotiations with land interest	RR ref. no(s).	WR ref. no(s).
314 Cont'd			28-94	CA			
			28-95	CA			
			28-96	CA			
			28-99	CA			
			28-100	CAR			
			28-101	CA			
			28-110	CA			
			28-111	CA			
			28-112	CA			
			28-119	CA			
			28-121	CA			
			28-123	CA			
			28-131	CAR			
			28-133	CAR			
			29-25	CA			
			29-41	CA			
			29-80	CA			
			29-114	CA			
			29-142	CA			
			29-149	CA			
			29-150	CA			
			29-154	CA			
			29-158	CA			

CA (Compulsory acquisition), CAR (Compulsory acquisition of rights over land and temporary possession), TP (Temporary possession)  
 CAS (Compulsory acquisition of subsoil), CASTPS (Compulsory acquisition of subsoil and temporary possession of land at the surface)

No.	Land interest name/organisation and land agent's name (if applicable)	Type of interest	Plot(s)	Land requirement	Status of negotiations with land interest	RR ref. no(s).	WR ref. no(s).
314 Cont'd			29-162	CA			
			29-165	CA			
			29-168	CA			
			29-240	CA			
			29-244	CA			
			31-10	CAR			
			31-15	CAR			
			32-108	CA			
			32-132	CA			
			32-136	CAR			
			32-139	CAR			
			32-140	CAR			
			32-142	CAR			
			32-146	CA			
			32-155	CAR			
			32-160	CAR			
			33-14	CA			
			33-15	CA			
			33-60	CA			
			33-76	CA			
			33-95	CA			
			34-07	CA			
			34-09	CA			

CA (Compulsory acquisition), CAR (Compulsory acquisition of rights over land and temporary possession), TP (Temporary possession)  
 CAS (Compulsory acquisition of subsoil), CASTPS (Compulsory acquisition of subsoil and temporary possession of land at the surface)

No.	Land interest name/organisation and land agent's name (if applicable)	Type of interest	Plot(s)	Land requirement	Status of negotiations with land interest			RR ref. no(s).	WR ref. no(s).
314 Cont'd			34-11	CA					
			34-34	CA					
315	Exel Logistics Property Limited	Cat 1 & 3	16-48	CA	2017-04-12	Letter	Preferred Route Announcement notification sent	RR-0261	N/A
			16-49	CAR	2017-04-28	Email	Correspondence regarding survey works		
			16-52	CA	2017-08-16	Email	Correspondence regarding survey access		
			16-53	CA	2017-08-17	Letter	Survey access request sent		
			16-56	CAR	2017-10-31	Letter	Order Limits update notification sent		
			16-57	CAR	2018-05-14	Letter	Land Interest Questionnaire sent		
			16-59	CAR	2018-06-14	Meeting	Discussion regarding Order Limits update, landowner status and collaboration		
			16-60	CAR	2018-08-07	Phone Call	Conversation regarding Land Interest Questionnaire		
			16-61	CA	2018-08-13	Email	Correspondence regarding Land Interest Questionnaire		
			16-63	CAR	2018-09-04	Letter	Land Interest Questionnaire response		
			19-02	TP	2018-10-09	Letter	Section 42 Statutory consultation notification sent		
			19-03	CA	2019-07-05	Meeting	Discussion regarding current geotechnical condition of the site and potential for use by the Applicant during or post Project construction		
			19-04	TP	2019-08-15	Letter	2019 Post-Statutory consultation notification sent		
			19-05	CAR	2020-01-27	Letter	Supplementary consultation notification sent		
			19-08	TP	2020-07-13	Letter	Design Refinement consultation notification sent		
			19-10	TP	2020-08-19	Email	Correspondence regarding voluntary agreement		
			19-12	CA	2020-10-19	Email	Correspondence regarding information about the Project		

CA (Compulsory acquisition), CAR (Compulsory acquisition of rights over land and temporary possession), TP (Temporary possession)

CAS (Compulsory acquisition of subsoil), CASTPS (Compulsory acquisition of subsoil and temporary possession of land at the surface)

No.	Land interest name/organisation and land agent's name (if applicable)	Type of interest	Plot(s)	Land requirement	Status of negotiations with land interest			RR ref. no(s).	WR ref. no(s).
315 Cont'd			19-14	TP	2021-07-13	Letter	Community Impacts consultation notification sent		
			19-15	TP	2021-10-26	Letter	An invitation has been sent to negotiate and acquire land interests by voluntary agreement		
			19-17	CA	2021-11-02	Email	Correspondence regarding interest in voluntary agreement		
			19-19	CA	2021-11-23	Email	Correspondence regarding voluntary agreement and fee policy		
			19-21	TP	2022-05-13	Letter	Local Refinement consultation notification sent		
			19-24	CA	2022-05-24	Letter	Local Refinement consultation extension notification sent		
			19-25	CA	2022-08-02	Letter	Land Interest Questionnaire sent		
			19-27	TP	2023-01-08	Letter	Section 56 notification sent		
			19-28	TP					
			19-29	CA					
			19-30	CA					
			19-32	CA					
			19-34	CA					
			19-35	TP					
			20-79	CA					
			20-80	CA					
			20-85	CA					
			20-86	CA					
			20-87	TP					
			20-89	CA					
20-91	TP								
20-96	CA								
20-97	TP								

CA (Compulsory acquisition), CAR (Compulsory acquisition of rights over land and temporary possession), TP (Temporary possession)  
 CAS (Compulsory acquisition of subsoil), CASTPS (Compulsory acquisition of subsoil and temporary possession of land at the surface)

No.	Land interest name/organisation and land agent's name (if applicable)	Type of interest	Plot(s)	Land requirement	Status of negotiations with land interest			RR ref. no(s).	WR ref. no(s).
315 Cont'd			20-98 20-99 20-100 20-101 20-102 23-158 23-160	CA CAR CA CA TP CA TP					
316	F.C. Stark Limited	Cat 1 & 3	26-27 26-28	CAR CAR	2020-03-16 2020-07-02 2020-07-13 2020-09-29 2021-07-13 2021-10-26 2022-05-13 2022-05-24 2023-01-08	Letter Letter Letter Letter Letter Letter Letter Letter Letter	An invitation to negotiate and acquire land interests by voluntary agreement has been sent by letter. Land Interest Questionnaire sent Land Interest Questionnaire response Design Refinement consultation notification sent An invitation has been sent to negotiate and acquire land interests by voluntary agreement Community Impacts consultation notification sent An invitation has been sent to negotiate and acquire land interests by voluntary agreement Local Refinement consultation notification sent Local Refinement consultation extension notification sent Section 56 notification sent	N/A	N/A
317	Faith Sandra Daciw	Cat 1 & 3	33-183	CAR	2018-10-09 2018-10-09 2019-02-08 2020-01-27 2020-07-13	Letter Letter Letter Letter Letter	An invitation to negotiate and acquire land interests by voluntary agreement has been sent by letter. Section 42 Statutory consultation notification sent Land Interest Questionnaire sent Land Interest Questionnaire reminder sent Supplementary consultation notification sent Design Refinement consultation notification sent	N/A	N/A

CA (Compulsory acquisition), CAR (Compulsory acquisition of rights over land and temporary possession), TP (Temporary possession)  
 CAS (Compulsory acquisition of subsoil), CASTPS (Compulsory acquisition of subsoil and temporary possession of land at the surface)



No.	Land interest name/organisation and land agent's name (if applicable)	Type of interest	Plot(s)	Land requirement	Status of negotiations with land interest			RR ref. no(s).	WR ref. no(s).
317 Cont'd					2020-09-29	Letter	An invitation has been sent to negotiate and acquire land interests by voluntary agreement		
					2021-07-13	Letter	Community Impacts consultation notification sent		
					2021-10-26	Letter	An invitation has been sent to negotiate and acquire land interests by voluntary agreement		
					2022-05-13	Letter	Local Refinement consultation notification sent		
					2022-05-24	Letter	Local Refinement consultation extension notification sent		
					2023-01-08	Letter	Section 56 notification sent		
318	Fatai Idowu Arobielke	Cat 1 & 3	26-47	CAR	2020-01-27	Letter	An invitation to negotiate and acquire land interests by voluntary agreement has been sent by letter. Supplementary consultation notification sent	N/A	N/A
					2020-07-13	Letter	Design Refinement consultation notification sent		
					2020-09-29	Letter	An invitation has been sent to negotiate and acquire land interests by voluntary agreement		
					2020-11-09	Email	Correspondence regarding voluntary agreement		
					2021-07-13	Letter	Community Impacts consultation notification sent		
					2021-10-26	Letter	An invitation has been sent to negotiate and acquire land interests by voluntary agreement		
					2022-05-13	Letter	Local Refinement consultation notification sent		
					2022-05-24	Letter	Local Refinement consultation extension notification sent		
					2023-01-08	Letter	Section 56 notification sent		
319	Faye Mary Clements	Cat 1 & 3	22-42	CAR	2017-10-31	Letter	An invitation to negotiate and acquire land interests by voluntary agreement has been sent by letter. Order Limits update notification sent	N/A	N/A
	Mark Robert Stolkin		22-43	CAR	2018-08-20	Letter	Land Interest Questionnaire sent		
	Raymond Valentine Mawhood		23-119	TP	2018-09-11	Letter	Land Interest Questionnaire response		
			23-125	CAR	2018-10-09	Letter	Section 42 Statutory consultation notification sent		
			23-132	CAR	2019-04-30	Email	Correspondence regarding survey access		

CA (Compulsory acquisition), CAR (Compulsory acquisition of rights over land and temporary possession), TP (Temporary possession)

CAS (Compulsory acquisition of subsoil), CASTPS (Compulsory acquisition of subsoil and temporary possession of land at the surface)

No.	Land interest name/organisation and land agent's name (if applicable)	Type of interest	Plot(s)	Land requirement	Status of negotiations with land interest			RR ref. no(s).	WR ref. no(s).
319 Cont'd			23-136	CAR	2020-01-27	Letter	Supplementary consultation notification sent		
			23-139	CAR	2020-07-13	Letter	Design Refinement consultation notification sent		
					2020-09-29	Letter	An invitation has been sent to negotiate and acquire land interests by voluntary agreement		
					2021-07-13	Letter	Community Impacts consultation notification sent		
					2021-10-26	Letter	An invitation has been sent to negotiate and acquire land interests by voluntary agreement		
					2021-12-13	Letter	Landowner engagement notification sent		
					2022-05-10	Email	Correspondence regarding survey access request		
					2022-05-13	Letter	Local Refinement consultation notification sent		
					2022-05-24	Letter	Local Refinement consultation extension notification sent		
					2023-01-08	Letter	Section 56 notification sent		
					2023-05-15	Letter	Minor refinement consultation notification sent		
320	Ferns Surfacing Limited	Cat 1, 2 & 3	44-67	CA	2020-01-27	Letter	An invitation to negotiate and acquire land interests by voluntary agreement has been sent by letter. Supplementary consultation notification sent	N/A	N/A
			45-110	CAR	2020-07-13	Letter	Design Refinement consultation notification sent		
			45-112	CAR	2020-09-29	Letter	An invitation has been sent to negotiate and acquire land interests by voluntary agreement		
			45-114	CA	2021-01-19	Letter	Land Interest Questionnaire sent		
			45-116	CA	2021-04-09	Letter	Land Interest Questionnaire response		
			45-120	CAR	2021-07-13	Letter	Community Impacts consultation notification sent		
			45-121	CAR	2021-10-26	Letter	An invitation has been sent to negotiate and acquire land interests by voluntary agreement		
			45-126	CA	2022-05-13	Letter	Local Refinement consultation notification sent		
			45-132	TP	2022-05-24	Letter	Local Refinement consultation extension notification sent		
			45-134	CA	2023-01-08	Letter	Section 56 notification sent		

CA (Compulsory acquisition), CAR (Compulsory acquisition of rights over land and temporary possession), TP (Temporary possession)

CAS (Compulsory acquisition of subsoil), CASTPS (Compulsory acquisition of subsoil and temporary possession of land at the surface)

No.	Land interest name/organisation and land agent's name (if applicable)	Type of interest	Plot(s)	Land requirement	Status of negotiations with land interest			RR ref. no(s).	WR ref. no(s).
320 Cont'd			45-135 45-138	CA CA					
321	Florin Grigore Misca	Cat 1 & 3	28-78	CA	2018-10-09	Letter	An invitation to negotiate and acquire land interests by voluntary agreement has been sent by letter. Land Interest Questionnaire sent	N/A	N/A
					2018-10-09	Letter	Section 42 Statutory consultation notification sent		
					2019-02-08	Letter	Land Interest Questionnaire reminder sent		
					2020-01-27	Letter	Supplementary consultation notification sent		
					2020-01-30	Letter	Land Interest Questionnaire response		
					2020-07-13	Letter	Design Refinement consultation notification sent		
					2020-09-29	Letter	An invitation has been sent to negotiate and acquire land interests by voluntary agreement		
					2021-07-13	Letter	Community Impacts consultation notification sent		
					2021-10-26	Letter	An invitation has been sent to negotiate and acquire land interests by voluntary agreement		
					2022-05-13	Letter	Local Refinement consultation notification sent		
					2022-05-24	Letter	Local Refinement consultation extension notification sent		
					2023-01-08	Letter	Section 56 notification sent		
322	Forestry Commission	Cat 1	05-01 05-03	TP TP	2017-08-17	Letter	The Applicant is in regular contact with representatives of Forestry England (as managing agents for Forestry Commission) who is aware of the Project, its requirements and its effect on the DEFRA (Crown) property. Negotiation of agreements covering: replacement open space land, a Statement of Common Ground, temporary public access rights and Section 135 Planning Act 2008 (Crown consent) are ongoing and will continue to be progressed into examination, as necessary. Survey access request sent	RR-0316	N/A
					2017-10-31	Letter	Order Limits update notification sent		

CA (Compulsory acquisition), CAR (Compulsory acquisition of rights over land and temporary possession), TP (Temporary possession)

CAS (Compulsory acquisition of subsoil), CASTPS (Compulsory acquisition of subsoil and temporary possession of land at the surface)

No.	Land interest name/organisation and land agent's name (if applicable)	Type of interest	Plot(s)	Land requirement	Status of negotiations with land interest		RR ref. no(s).	WR ref. no(s).	
322 Cont'd			05-05	TP	2017-11-24	Letter	Blight notice received		
			05-06	TP	2017-12-21	Letter	Correspondence to claimants responding to blight notice		
			06-56	CAR	2018-03-08	Phone Call	Conversation regarding forthcoming meeting on effects of the Project on the Thames Chase Community Forest		
			06-75	TP	2018-08-06	Email	Correspondence requesting confirmation on who the agent representative is		
			06-116	TP	2018-08-16	Phone Call	Conversation regarding the Applicant's designated funds		
			06-153	TP	2019-04-25	Meeting	Discussion regarding Project design		
			43-07	CAR	2019-06-03	Email	Correspondence responding to sewerage enquiry		
			43-08	CA	2020-01-27	Letter	Supplementary consultation notification sent		
			43-09	CAR	2020-06-01	Meeting	Discussion with agent regarding proposed survey works and utility works		
			43-10	TP	2020-06-09	Email	Correspondence responding to parking enquiry		
			43-19	CAR	2020-07-13	Letter	Design Refinement consultation notification sent		
			43-23	CA	2020-08-04	Email	Correspondence regarding survey licence		
			43-24	CA	2020-08-26	Email	Correspondence seeking to progress discussions on land agreement request for Section 135 letter on behalf of DEFRA		
			43-25	CA	2020-10-16	Meeting	Discussion regarding issues log		
			43-27	TP	2020-10-26	Email	Correspondence regarding Development Consent Order		
			43-28	TP	2020-11-20	Email	Correspondence regarding Project update		
			43-31	CA	2020-11-27	Email	Correspondence regarding Project update and Development Consent Order resubmission		
			43-33	CA	2020-12-01	Meeting	Discussion regarding issues log, effect of Project on property and mitigation		
			43-35	CAR	2020-12-04	Meeting	Discussion regarding engagement, document sharing and feedback		
			43-39	CA	2020-12-08	Meeting	Discussion regarding Development Consent Order		
43-104	CAR	2021-01-22	Email	Correspondence regarding Project update and request for a discussion of Statement of Common Ground					

CA (Compulsory acquisition), CAR (Compulsory acquisition of rights over land and temporary possession), TP (Temporary possession)

CAS (Compulsory acquisition of subsoil), CASTPS (Compulsory acquisition of subsoil and temporary possession of land at the surface)

No.	Land interest name/organisation and land agent's name (if applicable)	Type of interest	Plot(s)	Land requirement	Status of negotiations with land interest			RR ref. no(s).	WR ref. no(s).		
322 Cont'd			43-105	CAR	2021-02-22	Email	Correspondence regarding draft outline of landscape and ecology management plan and request for review and comment				
			43-106	CAR	2021-02-24	Meeting	Discussion regarding issues log, effect of Project on property, mitigation and utilities				
			43-107	CAR	2021-03-01	Email	Correspondence regarding request for a meeting				
			43-108	CAR	2021-03-12	Meeting	Discussion regarding utilities design update				
			43-109	CAR	2021-04-01	Meeting	Discussion regarding issues log, effect of Project on property and mitigation				
			43-110	CAR	2021-04-30	Email	Correspondence regarding Project update, Development Consent Order resubmission and request for meeting to discuss Statement of Common Ground				
			43-111	CAR	2021-05-10	Meeting	Order Limits update				
			44-08	CAR	2021-05-17	Meeting	Discussion regarding survey works				
			44-12	CA	2021-06-17	Email	Correspondence regarding Project update				
			44-39	CA	2021-07-13	Letter	Community Impacts consultation notification sent				
			44-51	CA	2021-08-13	Meeting	Discussion regarding effect of Project on property and utilities				
			44-64	TP	2021-12-13	Letter	Landowner engagement notification sent				
			46-04	CAR	2022-03-16	Meeting	Discussion regarding issues log, effect of Project on property and mitigation				
			46-12	CAR	2022-04-01	Email	Correspondence regarding survey payment				
			46-18	CA	2022-05-10	Meeting	Discussion regarding issues log, effect of Project on property, mitigation and Non-Motorised User routes				
			46-26	CAR	2022-05-13	Letter	Local Refinement consultation notification sent				
			46-55	CAR	2022-05-23	Email	Correspondence regarding survey access request				
			47-26	CAR	2022-05-24	Letter	Local Refinement consultation extension notification sent				
							2022-06-07			Email	Correspondence regarding survey access request
							2022-06-09			Meeting	Discussion regarding Non-Motorised User routes
				2022-06-21	Email	Correspondence regarding survey access request					

CA (Compulsory acquisition), CAR (Compulsory acquisition of rights over land and temporary possession), TP (Temporary possession)

CAS (Compulsory acquisition of subsoil), CASTPS (Compulsory acquisition of subsoil and temporary possession of land at the surface)

No.	Land interest name/organisation and land agent's name (if applicable)	Type of interest	Plot(s)	Land requirement	Status of negotiations with land interest	RR ref. no(s).	WR ref. no(s).
322 Cont'd					<p>2022-06-23 Email Correspondence regarding Order Limits and Non-Motorised User routes</p> <p>2022-06-28 Meeting Discussion regarding Non-Motorised User routes</p> <p>2022-06-29 Email Correspondence regarding survey payment</p> <p>2022-07-21 Email Correspondence regarding Statement of Common Ground</p> <p>2022-07-28 Meeting Discussion regarding Statement of Common Ground, issues log, effect of Project on property and mitigation</p> <p>2022-08-10 Email Correspondence regarding Project design and utilities</p> <p>2022-08-18 Email Correspondence detailing replacement open space provision and requesting confirmation of agreement thereto</p> <p>2022-08-22 Email Correspondence responding to agent queries on compulsory acquisition rights sought, impact on Forestry England land and provision of replacement open space land</p> <p>2022-09-01 Letter Landowner engagement notification sent</p> <p>2022-09-21 Email Correspondence to agent regarding permission for proposed UKPN utilities works in advance of Development Consent Order award</p> <p>2022-09-21 Email Email to agent regarding permission for proposed UKPN utilities works in advance of DCO award</p> <p>2022-09-23 Email Correspondence to agent and landowner attaching Thames Chase visitor survey report</p> <p>2022-09-23 Email Correspondence sending Thames Chase Visitor Survey Report to agent and landowner</p> <p>2022-10-07 Meeting To discuss and finalise Statement of Common Ground</p> <p>2022-10-25 Email To agent regarding special category land</p> <p>2022-11-10 Meeting With UK Power Networks to discuss forthcoming restringing and upgrade works (132kV 'PB' line)</p> <p>2022-11-29 Email To landowner informally advising of DCO formal acceptance</p> <p>2022-12-07 Email To landowner sending DCO Briefing Guide</p> <p>2022-12-14 Email To internal manager and agent asking permission to post s56 notice in Jeskyns car park</p> <p>2022-12-19 Email To landowner giving prior notice on period for making relevant representations to register as an interested party</p>		

CA (Compulsory acquisition), CAR (Compulsory acquisition of rights over land and temporary possession), TP (Temporary possession)

CAS (Compulsory acquisition of subsoil), CASTPS (Compulsory acquisition of subsoil and temporary possession of land at the surface)

No.	Land interest name/organisation and land agent's name (if applicable)	Type of interest	Plot(s)	Land requirement	Status of negotiations with land interest			RR ref. no(s).	WR ref. no(s).
322 Cont'd					2022-12-20	Email	To agent regarding possible voluntary agreement		
					2022-12-22	Email	To FE agent and operational manager seeking FE views on voluntarily agreeing a restrictive covenant preventing an access track being built in future on the replacement open space land at Cranham Golf Course		
					2023-01-08	Letter	Section 56 notification sent		
					2023-01-09	Email	To agent acknowledging Forestry Commission's stated position on restrictive covenant over replacement open space land		
					2023-05-19	Meeting	Update meeting regarding Statement of Common Ground		
					2023-05-19	Email	Regarding impact of utilities at Broadfields Farm		
					2023-10-30	Email	To agent regarding Crown Consent under s135 Planning Act 2008		
323	Fortress International Limited Heritage Holdings Limited Charles Oliver - Caxtons (as agent)	Cat 1 & 3	04-02 04-10 04-13 04-14 04-15 04-23 04-38 06-133 06-136 06-137 06-140	CA CA CA CAR CA CA CAR CA CAR CAR CA	2017-04-12 2017-07-28 2017-08-17 2017-10-31 2018-06-25 2018-08-02 2018-08-06 2018-08-08 2018-08-09 2018-10-09 2018-11-13	Letter Meeting Letter Letter Letter Meeting Phone Call Meeting Letter Letter Phone Call	The Applicant has been engaging with the landowner who is aware of the Project impacts. The Applicant's valuer has been instructed and engagement has commenced on compensation matters. Preferred Route Announcement notification sent Discussion regarding survey access Survey access request sent Order Limits update notification sent Land Interest Questionnaire sent Discussion regarding environmental mitigation Conversation regarding Order Limits update and effect of Project on property Discussion regarding Land Interest Questionnaire Land Interest Questionnaire response Section 42 Statutory consultation notification sent Conversation regarding survey access	N/A	N/A

CA (Compulsory acquisition), CAR (Compulsory acquisition of rights over land and temporary possession), TP (Temporary possession)

CAS (Compulsory acquisition of subsoil), CASTPS (Compulsory acquisition of subsoil and temporary possession of land at the surface)

No.	Land interest name/organisation and land agent's name (if applicable)	Type of interest	Plot(s)	Land requirement	Status of negotiations with land interest			RR ref. no(s).	WR ref. no(s).
323 Cont'd			06-142	CA	2019-11-19	Phone Call	Conversation regarding Land Interest Questionnaire		
			06-143	CA	2020-01-27	Letter	Supplementary consultation notification sent		
			06-144	CAR	2020-02-14	Email	Correspondence with agent explaining Order Limits update, inviting response to Supplementary consultation and proposing survey licence agreement		
			06-146	CA	2020-03-04	Phone Call	Conversation regarding survey access		
			06-151	CAR	2020-04-07	Email	Correspondence attaching signed tri-partite survey licence		
			06-152	CAR	2020-06-30	Phone Call	Conversation with landowner to discuss progress with survey works and Project land requirements including permanent and temporary land		
			06-163	CA	2020-07-13	Letter	Design Refinement consultation notification sent		
			06-167	CA	2020-08-04	Email	Correspondence regarding survey payment		
			06-168	CA	2020-08-20	Email	Correspondence explaining detailed land requirements following landowner request during call		
			06-191	CA	2020-09-29	Letter	An invitation has been sent to negotiate and acquire land interests by voluntary agreement		
			06-195	CA	2020-10-08	Email	Correspondence attaching land use plans, and regarding Project proposals and voluntary agreement		
			06-197	CA	2021-02-12	Email	Correspondence regarding survey consent form		
			06-200	CA	2021-03-23	Email	Correspondence requesting survey access		
			06-201	CA	2021-03-24	Email	Correspondence requesting survey access		
			06-207	CAR	2021-07-07	Email	Correspondence regarding voluntary agreement		
			06-208	CAR	2021-07-13	Letter	Community Impacts consultation notification sent		
			06-211	CA	2021-08-05	Email	Correspondence arranging a meeting		
			11-01	CA	2021-10-26	Letter	An invitation has been sent to negotiate and acquire land interests by voluntary agreement		
			11-08	CA	2021-12-16	Email	Correspondence regarding survey works		
			11-09	CA	2022-05-13	Letter	Local Refinement consultation notification sent		
11-10	CA	2022-05-24	Letter	Local Refinement consultation extension notification sent					

CA (Compulsory acquisition), CAR (Compulsory acquisition of rights over land and temporary possession), TP (Temporary possession)

CAS (Compulsory acquisition of subsoil), CASTPS (Compulsory acquisition of subsoil and temporary possession of land at the surface)



No.	Land interest name/organisation and land agent's name (if applicable)	Type of interest	Plot(s)	Land requirement	Status of negotiations with land interest			RR ref. no(s).	WR ref. no(s).
323 Cont'd			11-11	CA	2022-09-05	Letter	Landowner engagement notification sent		
			11-12	CA	2023-01-08	Letter	Section 56 notification sent		
			11-13	CA	2023-01-17	Email	Correspondence to landowner representatives requesting a face to face meeting		
			11-15	CAR	2023-01-31	Meeting	Without Prejudice meeting to discuss Project land requirements, programme and options to move forwards		
			11-35	CA	2023-03-24	Letter	Letter from landowners agent disputing the Applicants open space land designation		
					2023-03-24	Email	Correspondence from agent outlining compensation expectations in relation to voluntary agreement		
					2023-07-20	Email	Correspondence to agent confirming Applicant will instruct its valuers to start engagement on compensation		
					2023-08-24	Email	Correspondence to agent commencing compensation negotiations and requesting valuation evidence		
					2023-09-05	Email	Correspondence from agent disclosing initial valuation evidence		
324	Frikkie Van Rooyen	Cat 1 & 3	42-148	CAR	2018-10-09	Letter	An invitation to negotiate and acquire land interests by voluntary agreement has been sent by letter. Land Interest Questionnaire sent	N/A	N/A
					2018-10-09	Letter	Section 42 Statutory consultation notification sent		
					2019-02-08	Letter	Land Interest Questionnaire reminder sent		
					2019-02-14	Letter	Land Interest Questionnaire response		
					2020-01-27	Letter	Supplementary consultation notification sent		
					2020-07-13	Letter	Design Refinement consultation notification sent		
					2020-09-29	Letter	An invitation has been sent to negotiate and acquire land interests by voluntary agreement		
					2020-11-02	Email	Correspondence regarding voluntary agreement		
					2020-11-09	Email	Correspondence regarding voluntary agreement		
					2021-07-13	Letter	Community Impacts consultation notification sent		
					2021-10-26	Letter	An invitation has been sent to negotiate and acquire land interests by voluntary agreement		

CA (Compulsory acquisition), CAR (Compulsory acquisition of rights over land and temporary possession), TP (Temporary possession)

CAS (Compulsory acquisition of subsoil), CASTPS (Compulsory acquisition of subsoil and temporary possession of land at the surface)

No.	Land interest name/organisation and land agent's name (if applicable)	Type of interest	Plot(s)	Land requirement	Status of negotiations with land interest			RR ref. no(s).	WR ref. no(s).
324 Cont'd					2022-05-13	Letter	Local Refinement consultation notification sent		
					2022-05-24	Letter	Local Refinement consultation extension notification sent		
					2023-01-08	Letter	Section 56 notification sent		
325	Gads Hill School	Cat 1 & 3	09-58	TP	2020-01-27	Letter	An invitation to negotiate and acquire land interests by voluntary agreement has been sent by letter. Supplementary consultation notification sent	N/A	N/A
					2020-07-13	Letter	Design Refinement consultation notification sent		
					2020-09-29	Letter	An invitation has been sent to negotiate and acquire land interests by voluntary agreement		
					2020-09-30	Email	Correspondence regarding interest in voluntary agreement		
					2020-10-12	Email	Correspondence regarding voluntary agreement		
					2021-01-19	Email	Correspondence sending voluntary licence agreement		
					2021-01-27	Email	Correspondence regarding voluntary agreement		
					2021-01-28	Email	Correspondence regarding effect of Project on property and voluntary agreement		
					2021-02-16	Email	Correspondence regarding voluntary agreement		
					2021-06-04	Email	Correspondence sending voluntary licence agreement		
					2021-07-13	Letter	Community Impacts consultation notification sent		
					2021-10-26	Letter	An invitation has been sent to negotiate and acquire land interests by voluntary agreement		
					2022-05-13	Letter	Local Refinement consultation notification sent		
					2022-05-24	Letter	Local Refinement consultation extension notification sent		
					2023-01-08	Letter	Section 56 notification sent		
326	Garry Paul Amato	Cat 1 & 3	42-150	CAR	2020-01-27	Letter	An invitation to negotiate and acquire land interests by voluntary agreement has been sent by letter. Supplementary consultation notification sent	N/A	N/A
					2020-07-13	Letter	Design Refinement consultation notification sent		

CA (Compulsory acquisition), CAR (Compulsory acquisition of rights over land and temporary possession), TP (Temporary possession)

CAS (Compulsory acquisition of subsoil), CASTPS (Compulsory acquisition of subsoil and temporary possession of land at the surface)

No.	Land interest name/organisation and land agent's name (if applicable)	Type of interest	Plot(s)	Land requirement	Status of negotiations with land interest			RR ref. no(s).	WR ref. no(s).
326 Cont'd					2020-07-21	Email	Correspondence regarding Design Refinement consultation		
					2020-09-29	Letter	An invitation has been sent to negotiate and acquire land interests by voluntary agreement		
					2021-07-13	Letter	Community Impacts consultation notification sent		
					2021-10-26	Letter	An invitation has been sent to negotiate and acquire land interests by voluntary agreement		
					2022-05-13	Letter	Local Refinement consultation notification sent		
					2022-05-24	Letter	Local Refinement consultation extension notification sent		
					2023-01-08	Letter	Section 56 notification sent		
327	Gary Douglas Colebourn	Cat 1 & 3	33-152	CAR	2018-10-09	Letter	An invitation to negotiate and acquire land interests by voluntary agreement has been sent by letter. Section 42 Statutory consultation notification sent	N/A	N/A
					2018-10-09	Letter	Land Interest Questionnaire sent		
					2018-11-21	Letter	Land Interest Questionnaire response		
					2020-01-27	Letter	Supplementary consultation notification sent		
					2020-07-13	Letter	Design Refinement consultation notification sent		
					2020-09-29	Letter	An invitation has been sent to negotiate and acquire land interests by voluntary agreement		
					2021-07-13	Letter	Community Impacts consultation notification sent		
					2021-10-26	Letter	An invitation has been sent to negotiate and acquire land interests by voluntary agreement		
					2022-05-13	Letter	Local Refinement consultation notification sent		
					2022-05-24	Letter	Local Refinement consultation extension notification sent		
					2023-01-08	Letter	Section 56 notification sent		
328	Gary John Archer	Cat 1 & 3	30-69	TP	2020-07-13	Letter	An invitation to negotiate and acquire land interests by voluntary agreement has been sent by letter. Design Refinement consultation notification sent	N/A	N/A
					2020-09-29	Letter	An invitation has been sent to negotiate and acquire land interests by voluntary agreement		

CA (Compulsory acquisition), CAR (Compulsory acquisition of rights over land and temporary possession), TP (Temporary possession)

CAS (Compulsory acquisition of subsoil), CASTPS (Compulsory acquisition of subsoil and temporary possession of land at the surface)

No.	Land interest name/organisation and land agent's name (if applicable)	Type of interest	Plot(s)	Land requirement	Status of negotiations with land interest			RR ref. no(s).	WR ref. no(s).
328 Cont'd					2021-07-13	Letter	Community Impacts consultation notification sent		
					2021-10-26	Letter	An invitation has been sent to negotiate and acquire land interests by voluntary agreement		
					2022-05-13	Letter	Local Refinement consultation notification sent		
					2022-05-24	Letter	Local Refinement consultation extension notification sent		
					2023-01-08	Letter	Section 56 notification sent		
329	Gary Mark Wolfe	Cat 1 & 3	43-85	TP	2020-01-27	Letter	An invitation to negotiate and acquire land interests by voluntary agreement has been sent by letter. Supplementary consultation notification sent	N/A	N/A
					2020-07-13	Letter	Design Refinement consultation notification sent		
					2020-09-29	Letter	An invitation has been sent to negotiate and acquire land interests by voluntary agreement		
					2021-07-13	Letter	Community Impacts consultation notification sent		
					2021-10-26	Letter	An invitation has been sent to negotiate and acquire land interests by voluntary agreement		
					2022-05-13	Letter	Local Refinement consultation notification sent		
					2022-05-24	Letter	Local Refinement consultation extension notification sent		
					2023-01-08	Letter	Section 56 notification sent		
330	Gary Michael Thomson	Cat 1 & 3	33-108	CAR	2023-01-08	Letter	An invitation to negotiate and acquire land interests by voluntary agreement has been sent by letter. Section 56 notification sent	N/A	N/A
			33-112	CAR	2023-06-28	Letter	An invitation has been sent to negotiate and acquire land interests by voluntary agreement		
			33-114	CAR					
331	Gary Norman Thurston Morgan	Cat 1 & 3	25-46	CAR	2020-01-27	Letter	An invitation to negotiate and acquire land interests by voluntary agreement has been sent by letter. Supplementary consultation notification sent	N/A	N/A
					2020-07-13	Letter	Design Refinement consultation notification sent		
					2020-09-29	Letter	An invitation has been sent to negotiate and acquire land interests by voluntary agreement		

CA (Compulsory acquisition), CAR (Compulsory acquisition of rights over land and temporary possession), TP (Temporary possession)

CAS (Compulsory acquisition of subsoil), CASTPS (Compulsory acquisition of subsoil and temporary possession of land at the surface)

No.	Land interest name/organisation and land agent's name (if applicable)	Type of interest	Plot(s)	Land requirement	Status of negotiations with land interest			RR ref. no(s).	WR ref. no(s).
331 Cont'd					2021-07-13	Letter	Community Impacts consultation notification sent		
					2021-10-26	Letter	An invitation has been sent to negotiate and acquire land interests by voluntary agreement		
					2022-05-13	Letter	Local Refinement consultation notification sent		
					2022-05-24	Letter	Local Refinement consultation extension notification sent		
					2023-01-08	Letter	Section 56 notification sent		
332	Gary Robert Bainbridge Heidi Jane Potter	Cat 1 & 3	09-43	TP	2020-01-27	Letter	An invitation to negotiate and acquire land interests by voluntary agreement has been sent by letter. Supplementary consultation notification sent	N/A	N/A
					2020-07-13	Letter	Design Refinement consultation notification sent		
					2020-09-29	Letter	An invitation has been sent to negotiate and acquire land interests by voluntary agreement		
					2021-07-13	Letter	Community Impacts consultation notification sent		
					2021-10-26	Letter	An invitation has been sent to negotiate and acquire land interests by voluntary agreement		
					2021-12-15	Email	Correspondence regarding interest in voluntary agreement		
					2022-01-05	Email	Correspondence sending voluntary licence agreement		
					2022-05-13	Letter	Local Refinement consultation notification sent		
					2022-05-24	Letter	Local Refinement consultation extension notification sent		
					2023-01-08	Letter	Section 56 notification sent		
333	Gemma Malt	Cat 1 & 3	12-33	TP	2020-01-27	Letter	An invitation to negotiate and acquire land interests by voluntary agreement has been sent by letter. Supplementary consultation notification sent	N/A	N/A
					2020-07-13	Letter	Design Refinement consultation notification sent		
					2020-09-29	Letter	An invitation has been sent to negotiate and acquire land interests by voluntary agreement		
					2021-07-13	Letter	Community Impacts consultation notification sent		
					2021-10-26	Letter	An invitation has been sent to negotiate and acquire land interests by voluntary agreement		

CA (Compulsory acquisition), CAR (Compulsory acquisition of rights over land and temporary possession), TP (Temporary possession)

CAS (Compulsory acquisition of subsoil), CASTPS (Compulsory acquisition of subsoil and temporary possession of land at the surface)

No.	Land interest name/organisation and land agent's name (if applicable)	Type of interest	Plot(s)	Land requirement	Status of negotiations with land interest			RR ref. no(s).	WR ref. no(s).
333 Cont'd					2022-05-13	Letter	Local Refinement consultation notification sent		
					2022-05-24	Letter	Local Refinement consultation extension notification sent		
					2023-01-08	Letter	Section 56 notification sent		
334	Geoffrey Arthur Bray	Cat 1 & 3	43-62	CAR	2020-07-13	Letter	An invitation to negotiate and acquire land interests by voluntary agreement has been sent by letter. Design Refinement consultation notification sent	N/A	N/A
					2020-09-29	Letter	An invitation has been sent to negotiate and acquire land interests by voluntary agreement		
					2021-07-13	Letter	Community Impacts consultation notification sent		
					2021-10-26	Letter	An invitation has been sent to negotiate and acquire land interests by voluntary agreement		
					2022-05-13	Letter	Local Refinement consultation notification sent		
					2022-05-24	Letter	Local Refinement consultation extension notification sent		
					2023-01-08	Letter	Section 56 notification sent		
335	Geoffrey Thomas Pasifull	Cat 1 & 3	09-35	TP	2020-01-27	Letter	An invitation to negotiate and acquire land interests by voluntary agreement has been sent by letter. Supplementary consultation notification sent	N/A	N/A
					2020-07-13	Letter	Design Refinement consultation notification sent		
					2020-09-29	Letter	An invitation has been sent to negotiate and acquire land interests by voluntary agreement		
					2021-07-13	Letter	Community Impacts consultation notification sent		
					2021-10-26	Letter	An invitation has been sent to negotiate and acquire land interests by voluntary agreement		
					2022-05-13	Letter	Local Refinement consultation notification sent		
					2022-05-24	Letter	Local Refinement consultation extension notification sent		
					2023-01-08	Letter	Section 56 notification sent		
336							The Applicant is proceeding with an acquisition of the property by agreement following the expiry of the blight notice, value is still to be agreed and negotiations are ongoing.		

CA (Compulsory acquisition), CAR (Compulsory acquisition of rights over land and temporary possession), TP (Temporary possession)

CAS (Compulsory acquisition of subsoil), CASTPS (Compulsory acquisition of subsoil and temporary possession of land at the surface)

No.	Land interest name/organisation and land agent's name (if applicable)	Type of interest	Plot(s)	Land requirement	Status of negotiations with land interest			RR ref. no(s).	WR ref. no(s).	
336 Cont'd	George Alan Webb	Cat 1 & 3	29-186	CA	2017-09-20	Meeting	Discussion regarding the impact of the Project on their interests	N/A	N/A	
	Glenda Topliss		29-251	TP	2017-10-31	Phone Call	Correspondence regarding Order Limits update			
	June Brenda Webb		32-05	CAR	2017-10-31	Letter				Order Limits update notification sent
	Trevor Foster (as agent)		32-06	CA	2018-02-08	Phone Call				Conversation regarding Order Limits update
			32-18	CAR	2018-02-28	Letter				Blight notice received
			32-19	CA	2018-04-25	Letter				Correspondence to claimants responding to blight notice
			33-177	CAR	2018-10-09	Letter				Section 42 Statutory consultation notification sent
			33-289	CA	2018-10-09	Letter				Land Interest Questionnaire sent
			33-290	CAR	2018-10-15	Letter				Section 42 Statutory consultation notification sent
					2019-02-08	Letter				Land Interest Questionnaire reminder sent
					2019-03-21	Letter				Land Interest Questionnaire response
					2019-08-15	Letter				2019 Post-Statutory consultation notification sent
					2019-11-29	Email				Correspondence regarding survey access
					2020-01-27	Letter				Supplementary consultation notification sent
					2020-02-13	Meeting				Discussion regarding survey works
					2020-07-13	Letter				Design Refinement consultation notification sent
					2020-09-29	Letter				An invitation has been sent to negotiate and acquire land interests by voluntary agreement
					2021-05-21	Email				Correspondence regarding survey consent form
					2021-06-04	Phone Call				Conversation regarding compensation
					2021-06-15	Email				Correspondence regarding acquisition of land
			2021-07-13	Letter		Community Impacts consultation notification sent				
		2021-10-26	Letter		An invitation has been sent to negotiate and acquire land interests by voluntary agreement					
		2022-02-14	Email		Correspondence regarding survey consent form					

CA (Compulsory acquisition), CAR (Compulsory acquisition of rights over land and temporary possession), TP (Temporary possession)

CAS (Compulsory acquisition of subsoil), CASTPS (Compulsory acquisition of subsoil and temporary possession of land at the surface)

No.	Land interest name/organisation and land agent's name (if applicable)	Type of interest	Plot(s)	Land requirement	Status of negotiations with land interest			RR ref. no(s).	WR ref. no(s).
336 Cont'd					2022-03-30	Email	Correspondence regarding survey access request		
					2022-05-13	Letter	Local Refinement consultation notification sent		
					2022-05-17	Email	Correspondence regarding Local Refinement consultation and effect of Project on property		
					2022-05-24	Letter	Local Refinement consultation extension notification sent		
					2023-01-08	Letter	Section 56 notification sent		
337	George Anthony Wade	Cat 1 & 3	09-36	TP	2020-01-27	Letter	An invitation to negotiate and acquire land interests by voluntary agreement has been sent by letter. Supplementary consultation notification sent	N/A	N/A
					2020-07-13	Letter	Design Refinement consultation notification sent		
					2020-09-29	Letter	An invitation has been sent to negotiate and acquire land interests by voluntary agreement		
					2020-10-12	Email	Correspondence regarding interest in voluntary agreement		
					2021-01-19	Email	Correspondence regarding voluntary licence agreement letter		
					2021-07-13	Letter	Community Impacts consultation notification sent		
					2021-10-26	Letter	An invitation has been sent to negotiate and acquire land interests by voluntary agreement		
					2022-05-13	Letter	Local Refinement consultation notification sent		
					2022-05-24	Letter	Local Refinement consultation extension notification sent		
					2023-01-08	Letter	Section 56 notification sent		
338	George Arthur Pettican	Cat 1 & 3	30-33	TP	2020-07-13	Letter	An invitation to negotiate and acquire land interests by voluntary agreement has been sent by letter. Design Refinement consultation notification sent	N/A	N/A
					2020-09-29	Letter	An invitation has been sent to negotiate and acquire land interests by voluntary agreement		
					2021-07-13	Letter	Community Impacts consultation notification sent		
					2021-10-26	Letter	An invitation has been sent to negotiate and acquire land interests by voluntary agreement		
					2021-11-25	Email	Correspondence regarding voluntary agreement		

CA (Compulsory acquisition), CAR (Compulsory acquisition of rights over land and temporary possession), TP (Temporary possession)

CAS (Compulsory acquisition of subsoil), CASTPS (Compulsory acquisition of subsoil and temporary possession of land at the surface)



No.	Land interest name/organisation and land agent's name (if applicable)	Type of interest	Plot(s)	Land requirement	Status of negotiations with land interest			RR ref. no(s).	WR ref. no(s).
338 Cont'd					2022-05-13	Letter	Local Refinement consultation notification sent		
					2022-05-24	Letter	Local Refinement consultation extension notification sent		
					2023-01-08	Letter	Section 56 notification sent		
339	George Ernest Rackley	Cat 1 & 3	30-27	TP	2020-07-13	Letter	An invitation to negotiate and acquire land interests by voluntary agreement has been sent by letter. Design Refinement consultation notification sent	N/A	N/A
					2020-09-29	Letter	An invitation has been sent to negotiate and acquire land interests by voluntary agreement		
					2021-07-13	Letter	Community Impacts consultation notification sent		
					2021-10-26	Letter	An invitation has been sent to negotiate and acquire land interests by voluntary agreement		
					2022-05-13	Letter	Local Refinement consultation notification sent		
					2022-05-24	Letter	Local Refinement consultation extension notification sent		
					2023-01-08	Letter	Section 56 notification sent		
340	George Julius Burridge	Cat 1 & 3	42-140	CAR	2020-01-27	Letter	An invitation to negotiate and acquire land interests by voluntary agreement has been sent by letter. Supplementary consultation notification sent	N/A	N/A
			42-146	CAR	2020-07-13	Letter	Design Refinement consultation notification sent		
			43-103	CAR	2020-09-29	Letter	An invitation has been sent to negotiate and acquire land interests by voluntary agreement		
					2021-07-13	Letter	Community Impacts consultation notification sent		
					2021-10-26	Letter	An invitation has been sent to negotiate and acquire land interests by voluntary agreement		
					2022-05-13	Letter	Local Refinement consultation notification sent		
					2022-05-24	Letter	Local Refinement consultation extension notification sent		
					2023-01-08	Letter	Section 56 notification sent		
341	George Ray Blundell	Cat 1 & 3	30-26	TP	2020-07-13	Letter	An invitation to negotiate and acquire land interests by voluntary agreement has been sent by letter. Design Refinement consultation notification sent	N/A	N/A

CA (Compulsory acquisition), CAR (Compulsory acquisition of rights over land and temporary possession), TP (Temporary possession)

CAS (Compulsory acquisition of subsoil), CASTPS (Compulsory acquisition of subsoil and temporary possession of land at the surface)

No.	Land interest name/organisation and land agent's name (if applicable)	Type of interest	Plot(s)	Land requirement	Status of negotiations with land interest			RR ref. no(s).	WR ref. no(s).
341 Cont'd					2020-09-29	Letter	An invitation has been sent to negotiate and acquire land interests by voluntary agreement		
					2021-07-13	Letter	Community Impacts consultation notification sent		
					2021-10-26	Letter	An invitation has been sent to negotiate and acquire land interests by voluntary agreement		
					2022-05-13	Letter	Local Refinement consultation notification sent		
					2022-05-24	Letter	Local Refinement consultation extension notification sent		
					2023-01-08	Letter	Section 56 notification sent		
342	George Richard Buckley	Cat 1 & 3	33-106	CAR	2018-10-09	Letter	An invitation to negotiate and acquire land interests by voluntary agreement has been sent by letter. Section 42 Statutory consultation notification sent	N/A	N/A
					2018-10-09	Letter	Land Interest Questionnaire sent		
					2018-11-21	Letter	Land Interest Questionnaire response		
					2020-01-27	Letter	Supplementary consultation notification sent		
					2020-07-13	Letter	Design Refinement consultation notification sent		
					2020-09-29	Letter	An invitation has been sent to negotiate and acquire land interests by voluntary agreement		
					2021-07-13	Letter	Community Impacts consultation notification sent		
					2021-10-26	Letter	An invitation has been sent to negotiate and acquire land interests by voluntary agreement		
					2022-05-13	Letter	Local Refinement consultation notification sent		
					2022-05-24	Letter	Local Refinement consultation extension notification sent		
					2023-01-08	Letter	Section 56 notification sent		
343	George Wimpey South East Limited	Cat 1 & 3	13-19	CAR	2018-10-09	Letter	An invitation to negotiate and acquire land interests by voluntary agreement has been sent by letter. Land Interest Questionnaire sent	N/A	N/A
					2018-10-09	Letter	Section 42 Statutory consultation notification sent		
					2019-02-08	Letter	Land Interest Questionnaire reminder sent		

CA (Compulsory acquisition), CAR (Compulsory acquisition of rights over land and temporary possession), TP (Temporary possession)

CAS (Compulsory acquisition of subsoil), CASTPS (Compulsory acquisition of subsoil and temporary possession of land at the surface)

No.	Land interest name/organisation and land agent's name (if applicable)	Type of interest	Plot(s)	Land requirement	Status of negotiations with land interest			RR ref. no(s).	WR ref. no(s).
343 Cont'd					2020-01-27	Letter	Supplementary consultation notification sent		
					2020-07-13	Letter	Design Refinement consultation notification sent		
					2020-09-29	Letter	An invitation has been sent to negotiate and acquire land interests by voluntary agreement		
					2021-07-13	Letter	Community Impacts consultation notification sent		
					2021-10-26	Letter	An invitation has been sent to negotiate and acquire land interests by voluntary agreement		
					2022-05-13	Letter	Local Refinement consultation notification sent		
					2022-05-24	Letter	Local Refinement consultation extension notification sent		
					2023-01-08	Letter	Section 56 notification sent		
344	Georgina Campbell	Cat 1 & 3	06-46	CAR	2019-08-15	Letter	An invitation to negotiate and acquire land interests by voluntary agreement has been sent by letter. 2019 Post-Statutory consultation notification sent	N/A	N/A
					2020-01-27	Letter	Supplementary consultation notification sent		
					2020-03-16	Letter	Land Interest Questionnaire sent		
					2020-07-02	Letter	Land Interest Questionnaire response		
					2020-07-13	Letter	Design Refinement consultation notification sent		
					2020-09-29	Letter	An invitation has been sent to negotiate and acquire land interests by voluntary agreement		
					2020-10-29	Email	Correspondence regarding voluntary agreement		
					2021-07-13	Letter	Community Impacts consultation notification sent		
					2021-10-26	Letter	An invitation has been sent to negotiate and acquire land interests by voluntary agreement		
					2022-03-10	Email	Correspondence regarding survey access request		
					2022-03-30	Email	Correspondence regarding survey payment		
					2022-04-06	Email	Correspondence regarding survey payment		
					2022-05-13	Letter	Local Refinement consultation notification sent		

CA (Compulsory acquisition), CAR (Compulsory acquisition of rights over land and temporary possession), TP (Temporary possession)

CAS (Compulsory acquisition of subsoil), CASTPS (Compulsory acquisition of subsoil and temporary possession of land at the surface)

No.	Land interest name/organisation and land agent's name (if applicable)	Type of interest	Plot(s)	Land requirement	Status of negotiations with land interest			RR ref. no(s).	WR ref. no(s).
344 Cont'd					2022-05-24	Letter	Local Refinement consultation extension notification sent		
					2022-06-24	Email	Correspondence regarding effect of Project on property		
					2022-08-22	Email	Correspondence regarding land requirements		
					2023-01-08	Letter	Section 56 notification sent		
345	Georgina Harwood	Cat 1 & 3	09-33	TP	2020-01-27	Letter	An invitation to negotiate and acquire land interests by voluntary agreement has been sent by letter. Supplementary consultation notification sent	N/A	N/A
					2020-07-13	Letter	Design Refinement consultation notification sent		
					2020-09-29	Letter	An invitation has been sent to negotiate and acquire land interests by voluntary agreement		
					2021-07-13	Letter	Community Impacts consultation notification sent		
					2021-10-26	Letter	An invitation has been sent to negotiate and acquire land interests by voluntary agreement		
					2022-05-13	Letter	Local Refinement consultation notification sent		
					2022-05-24	Letter	Local Refinement consultation extension notification sent		
					2023-01-08	Letter	Section 56 notification sent		
346	Geraldine Alison Millhouse	Cat 1 & 3	28-11	CAR	2018-08-30	Letter	An invitation to negotiate and acquire land interests by voluntary agreement has been sent by letter. Land Interest Questionnaire sent	N/A	N/A
	John Terence Millhouse		28-12	CAR	2018-09-04	Letter	Land Interest Questionnaire response		
					2018-10-09	Letter	Section 42 Statutory consultation notification sent		
					2020-01-27	Letter	Supplementary consultation notification sent		
					2020-07-13	Letter	Design Refinement consultation notification sent		
					2020-09-29	Letter	An invitation has been sent to negotiate and acquire land interests by voluntary agreement		
					2020-12-03	Email	Correspondence regarding voluntary agreement letter		
					2020-12-21	Email	Correspondence regarding compensation		

CA (Compulsory acquisition), CAR (Compulsory acquisition of rights over land and temporary possession), TP (Temporary possession)

CAS (Compulsory acquisition of subsoil), CASTPS (Compulsory acquisition of subsoil and temporary possession of land at the surface)

No.	Land interest name/organisation and land agent's name (if applicable)	Type of interest	Plot(s)	Land requirement	Status of negotiations with land interest			RR ref. no(s).	WR ref. no(s).
346 Cont'd					2021-06-25	Email	Correspondence regarding voluntary agreement and fee policy		
					2021-07-13	Letter	Community Impacts consultation notification sent		
					2021-10-26	Letter	An invitation has been sent to negotiate and acquire land interests by voluntary agreement		
					2021-11-01	Email	Correspondence regarding interest in voluntary agreement		
					2021-11-23	Email	Correspondence regarding voluntary agreement and fee policy		
					2022-05-13	Letter	Local Refinement consultation notification sent		
					2022-05-24	Letter	Local Refinement consultation extension notification sent		
					2023-01-08	Letter	Section 56 notification sent		
347	Gheorghe Daniel Sabareanu Mihaela Constantin	Cat 1 & 3	33-214	CA			Property bought under the blight provisions by the Applicant. The occupier is a tenant of the Applicant occupying by way of an Assured Shorthold Tenancy. Possession will be sought under the AST first.	N/A	N/A
					2020-07-13	Letter	Design Refinement consultation notification sent		
					2020-09-29	Letter	An invitation has been sent to negotiate and acquire land interests by voluntary agreement		
					2021-01-19	Letter	Land Interest Questionnaire sent		
					2021-07-13	Letter	Community Impacts consultation notification sent		
					2022-05-13	Letter	Local Refinement consultation notification sent		
					2022-05-24	Letter	Local Refinement consultation extension notification sent		
					2023-01-08	Letter	Section 56 notification sent		
348	Ghislaine Rossi	Cat 1 & 3	23-162 23-163	CAR TP			An invitation has been sent to negotiate and acquire land interests by voluntary agreement.	N/A	N/A
					2022-08-18	Letter	Local Refinement Consultation notification sent		
					2022-09-07	Letter	An invitation has been sent to negotiate and acquire land interests by voluntary agreement		
					2023-01-08	Letter	Section 56 notification sent		

CA (Compulsory acquisition), CAR (Compulsory acquisition of rights over land and temporary possession), TP (Temporary possession)

CAS (Compulsory acquisition of subsoil), CASTPS (Compulsory acquisition of subsoil and temporary possession of land at the surface)

No.	Land interest name/organisation and land agent's name (if applicable)	Type of interest	Plot(s)	Land requirement	Status of negotiations with land interest			RR ref. no(s).	WR ref. no(s).
349	Gillian Ann O'Neill	Cat 1 & 3	30-23	TP	2013-11-09	Letter	An invitation to negotiate and acquire land interests by voluntary agreement has been sent by letter. Section 102a notification sent	N/A	N/A
					2013-11-09	Letter	An invitation has been sent to negotiate and acquire land interests by voluntary agreement		
350	Gillian Davis	Cat 1 & 3	29-207	CA	2017-10-31	Letter	Voluntary acquisition of land discussions are ongoing with the agent representing the landowner. Order Limits update notification sent	N/A	N/A
	Robert William Davis		29-209	CA	2017-11-20	Letter	Order Limits update notification sent		
	Trevor Foster (as agent)		29-215	CAR	2018-05-14	Letter	Land Interest Questionnaire sent		
					2019-02-08	Letter	Land Interest Questionnaire reminder sent		
					2020-06-23	Email	Correspondence regarding survey works		
					2020-08-07	Email	Correspondence regarding voluntary agreement		
					2020-08-12	Email	Correspondence regarding acquisition of land by agreement and confirmation of intent to enter into voluntary agreement		
					2020-09-01	Email	Correspondence requesting valuation, property information and inspection		
					2020-09-03	Meeting	Site inspection of the property by Valuation Office Agency		
					2020-09-11	Email	Correspondence regarding intent to proceed with voluntary agreement		
					2020-09-23	Email	Correspondence from agent advising instruction to represent		
					2020-09-29	Letter	An invitation has been sent to negotiate and acquire land interests by voluntary agreement		
					2020-10-17	Email	Correspondence from agent regarding costs of Section 17 application		
					2021-01-19	Letter	Land Interest Questionnaire sent		
					2021-02-11	Email	Correspondence from agent accepting position on Section 17 costs		
					2021-05-18	Email	Correspondence from agent with details of Section 17 application		
					2021-07-13	Letter	Community Impacts consultation notification sent		

CA (Compulsory acquisition), CAR (Compulsory acquisition of rights over land and temporary possession), TP (Temporary possession)

CAS (Compulsory acquisition of subsoil), CASTPS (Compulsory acquisition of subsoil and temporary possession of land at the surface)

No.	Land interest name/organisation and land agent's name (if applicable)	Type of interest	Plot(s)	Land requirement	Status of negotiations with land interest			RR ref. no(s).	WR ref. no(s).
350 Cont'd					2021-08-10	Letter	Community Impacts consultation notification sent		
					2022-05-13	Letter	Local Refinement consultation notification sent		
					2022-05-24	Letter	Local Refinement consultation extension notification sent		
					2022-06-15	Email	Correspondence regarding Section 17 application		
					2022-06-17	Email	Correspondence regarding planning application decision		
					2022-06-21	Email	Correspondence regarding planning application decision		
					2023-01-08	Letter	Section 56 notification sent		
351	Gillian Mary Moakes	Cat 1 & 3	33-171 33-180	CAR CAR	2017-04-12	Letter	An invitation to negotiate and acquire land interests by voluntary agreement has been sent by letter. Preferred Route Announcement notification sent	N/A	N/A
					2017-08-17	Letter	Survey access request sent		
					2017-10-31	Letter	Order Limits update notification sent		
					2018-05-14	Letter	Land Interest Questionnaire sent		
					2018-10-09	Letter	Land Interest Questionnaire sent		
					2018-10-09	Letter	Section 42 Statutory consultation notification sent		
					2019-02-08	Letter	Land Interest Questionnaire reminder sent		
					2020-01-27	Letter	Supplementary consultation notification sent		
					2020-07-13	Letter	Design Refinement consultation notification sent		
					2020-09-29	Letter	An invitation has been sent to negotiate and acquire land interests by voluntary agreement		
					2021-07-13	Letter	Community Impacts consultation notification sent		
					2021-10-26	Letter	An invitation has been sent to negotiate and acquire land interests by voluntary agreement		
					2022-05-13	Letter	Local Refinement consultation notification sent		
					2022-05-24	Letter	Local Refinement consultation extension notification sent		
					2023-01-08	Letter	Section 56 notification sent		

CA (Compulsory acquisition), CAR (Compulsory acquisition of rights over land and temporary possession), TP (Temporary possession)

CAS (Compulsory acquisition of subsoil), CASTPS (Compulsory acquisition of subsoil and temporary possession of land at the surface)

No.	Land interest name/organisation and land agent's name (if applicable)	Type of interest	Plot(s)	Land requirement	Status of negotiations with land interest			RR ref. no(s).	WR ref. no(s).
352	Gladeridge Investments Limited	Cat 1 & 3	22-36	CAR	2018-11-12	Email	An invitation to negotiate and acquire land interests by voluntary agreement has been sent by letter.	N/A	N/A
							Correspondence regarding survey access		
					2020-02-18	Letter	Supplementary consultation notification sent		
					2020-07-13	Letter	Design Refinement consultation notification sent		
					2020-09-29	Letter	An invitation has been sent to negotiate and acquire land interests by voluntary agreement		
					2021-07-13	Letter	Community Impacts consultation notification sent		
					2021-10-26	Letter	An invitation has been sent to negotiate and acquire land interests by voluntary agreement		
					2022-05-13	Letter	Local Refinement consultation notification sent		
353	Glenice Champion	Cat 1 & 3	30-63	TP	2020-07-13	Letter	An invitation to negotiate and acquire land interests by voluntary agreement has been sent by letter.	N/A	N/A
							Design Refinement consultation notification sent		
					2020-09-29	Letter	An invitation has been sent to negotiate and acquire land interests by voluntary agreement		
					2021-07-13	Letter	Community Impacts consultation notification sent		
					2021-10-26	Letter	An invitation has been sent to negotiate and acquire land interests by voluntary agreement		
					2021-11-09	Email	Correspondence regarding voluntary agreement		
					2021-11-25	Phone Call	Conversation regarding voluntary agreement		
					2022-05-13	Letter	Local Refinement consultation notification sent		
2022-05-24	Letter	Local Refinement consultation extension notification sent							
354	Glenice Lydia Shepherd	Cat 1	26-04	CA	2022-05-13	Letter	An invitation to negotiate and acquire land interests by voluntary agreement has been sent by letter.	N/A	N/A
							Local Refinement consultation notification sent		

CA (Compulsory acquisition), CAR (Compulsory acquisition of rights over land and temporary possession), TP (Temporary possession)

CAS (Compulsory acquisition of subsoil), CASTPS (Compulsory acquisition of subsoil and temporary possession of land at the surface)



No.	Land interest name/organisation and land agent's name (if applicable)	Type of interest	Plot(s)	Land requirement	Status of negotiations with land interest			RR ref. no(s).	WR ref. no(s).
354 Cont'd					2022-05-24	Letter	Local Refinement consultation extension notification sent		
					2023-01-08	Letter	Section 56 notification sent		
355	Glenn Richard Shelton	Cat 1 & 3	09-39	TP	2023-07-10	Letter	An invitation to negotiate and acquire land interests by voluntary agreement has been sent by letter. Section 102a notification sent	N/A	N/A
					2023-07-10	Letter	An invitation has been sent to negotiate and acquire land interests by voluntary agreement		
356	Glenroy Estates Ltd Richard Greeves - Dalton Warner Davis LLP (as agent)	Cat 1	45-56 45-59 45-61 46-27	CA CA CA CA	2017-10-31 2017-11-20 2018-05-14 2018-08-08 2018-09-25 2018-10-09 2019-08-15 2020-01-27 2020-07-06 2020-07-13	Letter Letter Letter Meeting Email Letter Letter Letter Email Letter	Contact has been made with landowner's agent and solicitor who are aware of the Project and its effect on his client's property. An invitation to negotiate and acquire the interests required voluntarily has been sent although a previously discussed section 253 (Highways Act 1980) agreement is now thought unsuitable for such specialist (ancient woodland creation) essential ecological mitigation. A proposed lease arrangement is currently under discussion, but the terms are not agreed and the current proposed terms are considered unsuitable for permanent essential ecological mitigation by the Applicant. The Applicant will continue discussions with the landowner. Order Limits update notification sent Order Limits update notification sent Land Interest Questionnaire sent Land Interest Questionnaire assistance Correspondence regarding survey works Section 42 Statutory consultation notification sent 2019 Post-Statutory consultation notification sent Supplementary consultation notification sent Correspondence regarding survey works Design Refinement consultation notification sent	N/A	REP1-347

CA (Compulsory acquisition), CAR (Compulsory acquisition of rights over land and temporary possession), TP (Temporary possession)  
CAS (Compulsory acquisition of subsoil), CASTPS (Compulsory acquisition of subsoil and temporary possession of land at the surface)

No.	Land interest name/organisation and land agent's name (if applicable)	Type of interest	Plot(s)	Land requirement	Status of negotiations with land interest	RR ref. no(s).	WR ref. no(s).
356 Cont'd					2020-09-29 Letter An invitation has been sent to negotiate and acquire land interests by voluntary agreement		
					2021-07-13 Letter Community Impacts consultation notification sent		
					2021-10-26 Letter An invitation has been sent to negotiate and acquire land interests by voluntary agreement		
					2021-12-10 Phone Call Conversation regarding voluntary agreement		
					2022-04-12 Email Correspondence regarding fee policy		
					2022-05-13 Letter Local Refinement consultation notification sent		
					2022-05-24 Letter Local Refinement consultation extension notification sent		
					2022-07-05 Meeting Discussion regarding Local Refinement consultation and Section 253 Agreement		
					2022-08-12 Email Correspondence regarding voluntary agreement		
					2022-08-26 Email Correspondence to agent attaching electronic copy of consultation correspondence regarding bridge over A127		
					2022-09-01 Letter Landowner engagement notification sent		
					2022-09-13 Email Correspondence regarding potential voluntary agreement		
					2022-09-13 Email To agent regarding possible voluntary agreement		
					2022-11-29 Email To agent informally advising of DCO formal acceptance		
					2022-12-07 Email To agent sending DCO Briefing Guide		
					2022-12-16 Email To agent regarding requirements for landowners to be 'appropriately competent' to undertake s253 agreements and requesting feedback on his client's suitability.		
					2022-12-19 Email To agent giving prior notice on period for making relevant representations to register as an interested party		
					2023-01-08 Letter Section 56 notification sent		
					2023-01-09 Email To agent sending copy of s56 template letter and spreadsheet of client(s) recently receiving s56 letters		
					2023-02-01 Email To agent responding to general s56 DCO query		
					2023-02-02 Email To agent arranging meeting		

CA (Compulsory acquisition), CAR (Compulsory acquisition of rights over land and temporary possession), TP (Temporary possession)

CAS (Compulsory acquisition of subsoil), CASTPS (Compulsory acquisition of subsoil and temporary possession of land at the surface)

No.	Land interest name/organisation and land agent's name (if applicable)	Type of interest	Plot(s)	Land requirement	Status of negotiations with land interest			RR ref. no(s).	WR ref. no(s).
356 Cont'd					2023-02-06	Meeting	Meeting with agent to discuss general concerns regarding land take and future management		
					2023-03-16	Email	To agent arranging meeting		
					2023-03-23	Email	To agent arranging meeting		
					2023-04-17	Email	To agent regarding site meeting		
					2023-04-21	Email	To agent arranging site meeting		
					2023-06-29	Email	To agent confirming position regarding voluntary agreement and Examination process		
					2023-06-30	Email	From agent confirming further instructions from client required		
					2023-09-20	Email	To solicitor regarding voluntary agreement		
					2023-09-22	Email	To solicitor regarding voluntary agreement		
357	Gloria Valerie Murray	Cat 1 & 3	45-141	TP	2020-01-27	Letter	An invitation to negotiate and acquire land interests by voluntary agreement has been sent by letter. Supplementary consultation notification sent	N/A	N/A
					2020-07-13	Letter	Design Refinement consultation notification sent		
					2020-09-29	Letter	An invitation has been sent to negotiate and acquire land interests by voluntary agreement		
					2020-10-03	Email	Correspondence regarding voluntary agreement		
					2020-10-14	Email	Correspondence regarding voluntary agreement		
					2021-07-13	Letter	Community Impacts consultation notification sent		
					2021-10-26	Letter	An invitation has been sent to negotiate and acquire land interests by voluntary agreement		
					2022-05-13	Letter	Local Refinement consultation notification sent		
					2022-05-24	Letter	Local Refinement consultation extension notification sent		
					2023-01-08	Letter	Section 56 notification sent		

CA (Compulsory acquisition), CAR (Compulsory acquisition of rights over land and temporary possession), TP (Temporary possession)

CAS (Compulsory acquisition of subsoil), CASTPS (Compulsory acquisition of subsoil and temporary possession of land at the surface)

No.	Land interest name/organisation and land agent's name (if applicable)	Type of interest	Plot(s)	Land requirement	Status of negotiations with land interest			RR ref. no(s).	WR ref. no(s).
358	GMD Projects Ltd	Cat 1, 2 & 3	33-29	CA	2017-04-12	Letter	The Applicant is in contact with the landowner who is aware of the Project's impact on the property and requirement for permanent acquisition of land. An invitation to negotiate and acquire land interests by voluntary agreement has been sent by letter and negotiations will be progressed if possible. Preferred Route Announcement notification sent	N/A	N/A
			33-30	CAR	2017-07-24	Letter	Survey access request sent		
			33-59	CA	2017-08-17	Letter	Survey access request sent		
			33-85	CA	2017-10-31	Letter	Order Limits update notification sent		
			33-98	CAR	2018-05-14	Letter	Land Interest Questionnaire sent		
			33-111	CA	2018-05-31	Letter	Land Interest Questionnaire response		
			33-147	CAR	2018-10-09	Letter	Section 42 Statutory consultation notification sent		
					2018-10-17	Letter	Correspondence regarding survey works and survey access		
					2019-05-29	Email	Correspondence regarding survey works		
					2019-08-15	Letter	2019 Post-Statutory consultation notification sent		
					2020-01-08	Email	Correspondence regarding survey access		
					2020-01-10	Email	Correspondence regarding survey licence		
					2020-01-27	Letter	Supplementary consultation notification sent		
					2020-01-31	Email	Correspondence regarding survey access		
					2020-07-13	Letter	Design Refinement consultation notification sent		
					2020-09-29	Letter	An invitation has been sent to negotiate and acquire land interests by voluntary agreement		
					2021-05-06	Email	Correspondence regarding survey payment		
					2021-06-04	Email	Correspondence regarding survey payment		
					2021-07-13	Letter	Community Impacts consultation notification sent		
					2021-07-19	Email	Correspondence regarding land referencing		

CA (Compulsory acquisition), CAR (Compulsory acquisition of rights over land and temporary possession), TP (Temporary possession)

CAS (Compulsory acquisition of subsoil), CASTPS (Compulsory acquisition of subsoil and temporary possession of land at the surface)

No.	Land interest name/organisation and land agent's name (if applicable)	Type of interest	Plot(s)	Land requirement	Status of negotiations with land interest			RR ref. no(s).	WR ref. no(s).
358 Cont'd					2021-10-26	Letter	An invitation has been sent to negotiate and acquire land interests by voluntary agreement		
					2021-11-03	Email	Correspondence regarding interest in voluntary agreement		
					2022-02-01	Email	Correspondence regarding survey payment		
					2022-05-13	Letter	Local Refinement consultation notification sent		
					2022-05-24	Letter	Local Refinement consultation extension notification sent		
					2023-01-08	Letter	Section 56 notification sent		
359	Goldshield Property Investments Limited	Cat 1	39-44 39-45	CA CA			Discussions have taken place with the landowner's agent who is aware of the small impact the Project proposals would have on the client's land. This would not affect future development of the land. Agreed not to progress voluntary agreement.	N/A	N/A
					2019-08-15	Letter	2019 Post-Statutory consultation notification sent		
					2019-11-08	Letter	Land Interest Questionnaire sent		
					2020-01-27	Letter	Supplementary consultation notification sent		
					2020-07-13	Letter	Design Refinement consultation notification sent		
					2020-09-29	Letter	An invitation has been sent to negotiate and acquire land interests by voluntary agreement		
					2020-10-23	Email	Correspondence regarding interest in voluntary agreement		
					2021-01-12	Email	Correspondence regarding voluntary agreement letter		
					2021-01-19	Letter	Land Interest Questionnaire sent		
					2021-02-02	Email	Correspondence regarding land referencing		
					2021-06-24	Email	Correspondence regarding voluntary agreement letter		
					2021-07-13	Letter	Community Impacts consultation notification sent		
					2022-01-04	Email	Correspondence regarding Project impact		
					2022-01-06	Meeting	Discussion regarding Project impact, Non-Motorised User routes and future development proposals		

CA (Compulsory acquisition), CAR (Compulsory acquisition of rights over land and temporary possession), TP (Temporary possession)

CAS (Compulsory acquisition of subsoil), CASTPS (Compulsory acquisition of subsoil and temporary possession of land at the surface)

No.	Land interest name/organisation and land agent's name (if applicable)	Type of interest	Plot(s)	Land requirement	Status of negotiations with land interest			RR ref. no(s).	WR ref. no(s).
359 Cont'd					2022-05-13	Letter	Local Refinement consultation notification sent		
					2022-05-24	Letter	Local Refinement consultation extension notification sent		
					2023-01-08	Letter	Section 56 notification sent		
360	Gordon Douglas Ogden	Cat 1 & 3	33-120	CAR	2018-10-09	Letter	An invitation to negotiate and acquire land interests by voluntary agreement has been sent by letter. Land Interest Questionnaire sent	N/A	N/A
					2018-10-09	Letter	Section 42 Statutory consultation notification sent		
					2019-02-08	Letter	Land Interest Questionnaire reminder sent		
					2020-01-27	Letter	Supplementary consultation notification sent		
					2020-07-13	Letter	Design Refinement consultation notification sent		
					2020-09-29	Letter	An invitation has been sent to negotiate and acquire land interests by voluntary agreement		
					2021-07-13	Letter	Community Impacts consultation notification sent		
					2021-10-26	Letter	An invitation has been sent to negotiate and acquire land interests by voluntary agreement		
					2022-05-13	Letter	Local Refinement consultation notification sent		
					2022-05-24	Letter	Local Refinement consultation extension notification sent		
					2023-01-08	Letter	Section 56 notification sent		
361	Gordon Goldsmith	Cat 1 & 3	33-170	CAR	2023-07-10	Letter	An invitation to negotiate and acquire land interests by voluntary agreement has been sent by letter. Section 102a notification sent	RR-0359	N/A
					2023-07-10	Letter	An invitation has been sent to negotiate and acquire land interests by voluntary agreement		
362	Graeme Howard Bradbury Suzanne Bradbury	Cat 1 & 3	42-133	CAR	2019-02-27	Email	An invitation to negotiate and acquire land interests by voluntary agreement has been sent by letter. Correspondence regarding survey access	N/A	N/A
					2019-09-09	Email	Correspondence regarding survey access		
					2020-01-27	Letter	Supplementary consultation notification sent		

CA (Compulsory acquisition), CAR (Compulsory acquisition of rights over land and temporary possession), TP (Temporary possession)

CAS (Compulsory acquisition of subsoil), CASTPS (Compulsory acquisition of subsoil and temporary possession of land at the surface)

No.	Land interest name/organisation and land agent's name (if applicable)	Type of interest	Plot(s)	Land requirement	Status of negotiations with land interest			RR ref. no(s).	WR ref. no(s).
362 Cont'd					2020-03-16	Letter	Land Interest Questionnaire sent		
					2020-07-02	Letter	Land Interest Questionnaire response		
					2020-07-13	Letter	Design Refinement consultation notification sent		
					2020-09-29	Letter	An invitation has been sent to negotiate and acquire land interests by voluntary agreement		
					2021-07-13	Letter	Community Impacts consultation notification sent		
					2021-10-26	Letter	An invitation has been sent to negotiate and acquire land interests by voluntary agreement		
					2022-05-13	Letter	Local Refinement consultation notification sent		
					2022-05-24	Letter	Local Refinement consultation extension notification sent		
					2023-01-08	Letter	Section 56 notification sent		
363	Graham Michael Bishop	Cat 1 & 3	09-17	TP			An invitation to negotiate and acquire land interests by voluntary agreement has been sent by letter.	N/A	N/A
					2020-01-27	Letter	Supplementary consultation notification sent		
					2020-07-13	Letter	Design Refinement consultation notification sent		
					2020-09-29	Letter	An invitation has been sent to negotiate and acquire land interests by voluntary agreement		
					2021-07-13	Letter	Community Impacts consultation notification sent		
					2021-10-26	Letter	An invitation has been sent to negotiate and acquire land interests by voluntary agreement		
					2022-05-13	Letter	Local Refinement consultation notification sent		
					2022-05-24	Letter	Local Refinement consultation extension notification sent		
					2023-01-08	Letter	Section 56 notification sent		
364	Graham Richardson	Cat 1 & 3	26-57	CAR			An invitation to negotiate and acquire land interests by voluntary agreement has been sent by letter.	N/A	N/A
					2020-01-27	Letter	Supplementary consultation notification sent		
					2020-07-13	Letter	Design Refinement consultation notification sent		
					2020-09-29	Letter	An invitation has been sent to negotiate and acquire land interests by voluntary agreement		

CA (Compulsory acquisition), CAR (Compulsory acquisition of rights over land and temporary possession), TP (Temporary possession)

CAS (Compulsory acquisition of subsoil), CASTPS (Compulsory acquisition of subsoil and temporary possession of land at the surface)

No.	Land interest name/organisation and land agent's name (if applicable)	Type of interest	Plot(s)	Land requirement	Status of negotiations with land interest			RR ref. no(s).	WR ref. no(s).
364 Cont'd					2021-07-13	Letter	Community Impacts consultation notification sent		
					2021-10-26	Letter	An invitation has been sent to negotiate and acquire land interests by voluntary agreement		
					2022-05-13	Letter	Local Refinement consultation notification sent		
					2022-05-24	Letter	Local Refinement consultation extension notification sent		
					2023-01-08	Letter	Section 56 notification sent		
365	Grange Contracts	Cat 1 & 3	44-93 44-94	TP CAR	2018-11-19	Letter	An invitation to negotiate and acquire land interests by voluntary agreement has been sent by letter. Section 42 Statutory consultation notification sent	N/A	N/A
					2020-01-27	Letter	Supplementary consultation notification sent		
					2020-03-16	Letter	Land Interest Questionnaire sent		
					2020-07-13	Letter	Design Refinement consultation notification sent		
					2020-09-29	Letter	An invitation has been sent to negotiate and acquire land interests by voluntary agreement		
					2021-01-19	Letter	Land Interest Questionnaire sent		
					2021-07-13	Letter	Community Impacts consultation notification sent		
					2022-05-13	Letter	Local Refinement consultation notification sent		
					2022-05-24	Letter	Local Refinement consultation extension notification sent		
					2023-01-08	Letter	Section 56 notification sent		
366	Grangewaters Outdoor Education Centre	Cat 1	34-02	CAR	2021-07-13	Letter	The Applicant has been engaging with Thurrock Council regarding the Project's proposals. Community Impacts consultation notification sent	N/A	N/A
					2021-10-26	Letter	An invitation has been sent to negotiate and acquire land interests by voluntary agreement		
					2022-05-13	Letter	Local Refinement consultation notification sent		
					2022-05-24	Letter	Local Refinement consultation extension notification sent		
					2023-01-08	Letter	Section 56 notification sent		

CA (Compulsory acquisition), CAR (Compulsory acquisition of rights over land and temporary possession), TP (Temporary possession)  
CAS (Compulsory acquisition of subsoil), CASTPS (Compulsory acquisition of subsoil and temporary possession of land at the surface)



No.	Land interest name/organisation and land agent's name (if applicable)	Type of interest	Plot(s)	Land requirement	Status of negotiations with land interest			RR ref. no(s).	WR ref. no(s).
367	Gravesend Challenger Ltd	Cat 1 & 3	07-04 07-09 07-11	CAR CAR CAR	2013-11-09 2013-11-09	Letter Letter	An invitation to negotiate and acquire land interests by voluntary agreement has been sent by letter. Section 102a notification sent An invitation has been sent to negotiate and acquire land interests by voluntary agreement	N/A	N/A
368	Gravesham Borough Council	Cat 1, 2 & 3	04-03 04-04 04-149 05-12 05-18 06-133 06-136 06-137 06-142 06-143 06-144 06-146 06-151	CAR CA CAR CAR CAR CA CAR CAR CA CA CAR CA CAR	2017-04-12 2017-04-27 2017-07-19 2017-09-05 2017-09-25 2017-10-24 2017-10-26 2017-10-31 2018-03-19 2018-03-26 2018-06-19 2018-07-10 2018-08-10	Email Meeting Email Email Email Meeting Email Letter Meeting Meeting Meeting Meeting Meeting	The parties have developed a Statement of Common Ground which will be updated as required during examination. It contains a record of engagement since submission of the application. The Applicant is also engaging with the landowner to consider land arrangements at Gravesend Golf Centre. Correspondence regarding Preferred Route Announcement Discussion regarding Project update, Preferred Route Announcement and potential impacts and upcoming plans Correspondence regarding survey access Correspondence regarding survey access Correspondence regarding Preferred Route Announcement Discussion regarding route updates, introduction and explanation of the Environmental Impact Assessment scoping report Correspondence regarding survey access Order Limits update notification sent Stakeholder Advisor Panel meeting Discussion regarding Statement of Community consultation Discussion regarding upcoming councillor and community leader meeting and local planning Discussion regarding planning policy, governance processes and design development Discussion regarding environmental Project identification, Order Limits and proposed land use	RR-0368	N/A

CA (Compulsory acquisition), CAR (Compulsory acquisition of rights over land and temporary possession), TP (Temporary possession)  
CAS (Compulsory acquisition of subsoil), CASTPS (Compulsory acquisition of subsoil and temporary possession of land at the surface)

No.	Land interest name/organisation and land agent's name (if applicable)	Type of interest	Plot(s)	Land requirement	Status of negotiations with land interest			RR ref. no(s).	WR ref. no(s).
368 Cont'd			06-152	CAR	2018-08-20	Letter	Land Interest Questionnaire sent		
			06-156	CA	2018-09-04	Meeting	Discussion regarding Order Limits and Project update		
			06-157	CA	2018-10-09	Letter	Land Interest Questionnaire sent		
			06-158	CAR	2018-10-09	Letter	Section 42 Statutory consultation notification sent		
			06-159	CA	2018-10-15	Meeting	Discussion regarding construction compounds and potential Heavy Goods Vehicle routes		
			06-163	CA	2018-10-23	Letter	Land Interest Questionnaire response		
			06-167	CA	2018-11-07	Letter	Land Interest Questionnaire response		
			06-168	CA	2019-02-22	Meeting	Discussion regarding survey works		
			06-180	CA	2019-08-15	Letter	2019 Post-Statutory consultation notification sent		
			06-181	CA	2019-09-17	Meeting	Discussion regarding data sharing agreement, Non-Motorised Users opportunities, local supply chain school, technical engagement timeline and draft Planning Performance Agreements		
			06-191	CA	2020-01-27	Letter	Supplementary consultation notification sent		
			06-197	CA	2020-02-27	Meeting	Supplementary consultation briefing		
			06-200	CA	2020-03-16	Letter	Land Interest Questionnaire sent		
			06-201	CA	2020-06-12	Meeting	Discussion regarding Project update		
			06-207	CAR	2020-07-02	Letter	Land Interest Questionnaire response		
			06-208	CAR	2020-07-06	Meeting	First of an updated series of three All Members meetings, designed to address issues and questions in relation to the Project		
			06-209	CAR	2020-07-13	Letter	Design Refinement consultation notification sent		
			06-210	CA	2020-07-15	Meeting	Discussion regarding Supplementary consultation		
			06-211	CA	2020-10-27	Meeting	Discussion regarding Supplementary consultation		
			10-05	CAR	2020-11-24	Meeting	Discussion regarding Supplementary consultation		
11-01	CA	2020-12-16	Meeting	Discussion regarding Supplementary consultation					

CA (Compulsory acquisition), CAR (Compulsory acquisition of rights over land and temporary possession), TP (Temporary possession)

CAS (Compulsory acquisition of subsoil), CASTPS (Compulsory acquisition of subsoil and temporary possession of land at the surface)

No.	Land interest name/organisation and land agent's name (if applicable)	Type of interest	Plot(s)	Land requirement	Status of negotiations with land interest			RR ref. no(s).	WR ref. no(s).
368 Cont'd			11-02	TP	2021-04-16	Meeting	Discussion regarding Project proposals and land interests		
			11-05	TP	2021-05-28	Email	Correspondence regarding engagement plan		
			11-06	TP	2021-06-22	Meeting	Discussion regarding Gravesend Golf Centre proposals		
			11-07	TP	2021-06-22	Email	Correspondence regarding updated engagement plan		
			11-08	CA	2021-07-06	Meeting	Discussion regarding follow up actions relating to high level designs and layouts of conceptual arrangements		
			11-09	CA	2021-07-07	Email	Correspondence regarding initial agreement to conceptual arrangements and layouts following previous meeting		
			11-16	CA	2021-07-13	Letter	Community Impacts consultation notification sent		
			11-17	CA	2021-08-03	Meeting	Discussion regarding Project update		
			11-20	CA	2021-09-16	Email	Correspondence confirming initial Gravesham Borough Council agreement in principle to preferred conceptual arrangement and layout		
			11-22	CA	2022-05-13	Letter	Local Refinement consultation notification sent		
			11-23	CA	2022-05-24	Letter	Local Refinement consultation extension notification sent		
			11-28	CA	2022-08-31	Email	Correspondence to landowner outlining proposed way forwards to consider in detail the delivery of a conceptual arrangement		
			11-29	CA	2022-09-05	Letter	Landowner engagement notification sent		
			11-32	CA	2022-09-14	Email	Correspondence from landowner agreeing to progress feasibility study and clarify contractual relationships		
			11-39	CAR	2022-09-20	Meeting	Discussion regarding contractual relationship and progressing feasibility study		
			11-45	CA	2022-10-04	Email	Correspondence from landowner updating on progress of feasibility study for preferred arrangement		
			11-50	CAR	2022-10-10	Email	Correspondence to landowner with inspection request and ease queries to inform a compensation estimate		
			11-51	CA	2022-10-18	Email	Correspondence to landowner chasing lease queries		
11-58	CA	2022-12-21	Meeting	Meeting to discuss feasibility study with landowner consultants					
11-63	TP	2023-01-08	Letter	Section 56 notification sent					

CA (Compulsory acquisition), CAR (Compulsory acquisition of rights over land and temporary possession), TP (Temporary possession)

CAS (Compulsory acquisition of subsoil), CASTPS (Compulsory acquisition of subsoil and temporary possession of land at the surface)

No.	Land interest name/organisation and land agent's name (if applicable)	Type of interest	Plot(s)	Land requirement	Status of negotiations with land interest			RR ref. no(s).	WR ref. no(s).
368 Cont'd			11-64	CAR	2023-02-22	Email	Correspondence from landowner attaching proposed scope and cost for feasibility study to progress preferred option		
			11-67	TP	2023-02-23	Email	Correspondence to landowner confirming revised fee reimbursement		
			11-78	CA	2023-05-24	Email	Correspondence from landowner attaching feasibility study undertaken jointly with Swing Rite Golf Limited		
			11-79	CA	2023-07-06	Email	Correspondence to landowner with comments on draft feasibility study		
			13-01	CA	2023-07-17	Email	Correspondence from landowner responding to comments on draft feasibility study		
			13-03	CA	2023-07-21	Meeting	Meeting with landowner to discuss feasibility study		
			13-09	CA	2023-08-09	Email	Correspondence from landowner with updated draft feasibility study		
			13-93	CA	2023-09-04	Email	Correspondence to landowner with comments on draft feasibility study		
			13-94	CA	2023-09-08	Email	Correspondence from landowner with updated draft report		
			13-95	CA	2023-09-22	Email	Correspondence to landowner with final comments on draft		
			14-01	TP	2023-10-12	Email	Correspondence to landowner with financial offer in lieu of compensation		
			14-04	CAS	2023-10-19	Email	Correspondence from landowner responding to financial offer suggesting leadership meeting		
			14-06	CAS	2023-11-02	Email	Correspondence to landowner confirming meeting date and suggesting follow up meeting		
			14-07	CAS					
			14-08	CAS					
			15-08	TP					
15-20	CAS								
369	Greggs PLC	Cat 1	06-175	CA	2020-07-13	Letter	An invitation to negotiate and acquire land interests by voluntary agreement has been sent by letter. Design Refinement consultation notification sent	N/A	N/A
			06-196	CA	2020-09-29	Letter	An invitation has been sent to negotiate and acquire land interests by voluntary agreement		
					2021-07-13	Letter	Community Impacts consultation notification sent		

CA (Compulsory acquisition), CAR (Compulsory acquisition of rights over land and temporary possession), TP (Temporary possession)

CAS (Compulsory acquisition of subsoil), CASTPS (Compulsory acquisition of subsoil and temporary possession of land at the surface)

No.	Land interest name/organisation and land agent's name (if applicable)	Type of interest	Plot(s)	Land requirement	Status of negotiations with land interest			RR ref. no(s).	WR ref. no(s).
369 Cont'd					2022-05-13	Letter	Local Refinement consultation notification sent		
					2022-05-24	Letter	Local Refinement consultation extension notification sent		
					2023-01-08	Letter	Section 56 notification sent		
370	Gurshinder Singh Mann	Cat 1 & 3	06-107	CAR	2020-01-27	Letter	An invitation to negotiate and acquire land interests by voluntary agreement has been sent by letter. Supplementary consultation notification sent	N/A	N/A
					2020-07-13	Letter	Design Refinement consultation notification sent		
					2020-09-29	Letter	An invitation has been sent to negotiate and acquire land interests by voluntary agreement		
					2020-12-13	Email	Correspondence regarding voluntary agreement		
					2021-07-13	Letter	Community Impacts consultation notification sent		
					2021-10-26	Letter	An invitation has been sent to negotiate and acquire land interests by voluntary agreement		
					2021-11-01	Email	Correspondence regarding voluntary agreement		
					2021-11-03	Email	Correspondence regarding voluntary agreement		
					2022-05-13	Letter	Local Refinement consultation notification sent		
					2022-05-24	Letter	Local Refinement consultation extension notification sent		
					2023-01-08	Letter	Section 56 notification sent		
371	Hannah Elizabeth Astley	Cat 1 & 3	33-267	CAR	2023-05-02	Letter	An invitation to negotiate and acquire land interests by voluntary agreement has been sent by letter. Section 102a notification sent	N/A	N/A
			33-274	CAR	2023-06-28	Letter	An invitation has been sent to negotiate and acquire land interests by voluntary agreement		
372	Hannah Judy Mari Hacker	Cat 1, 2 & 3	38-03	CAR	2018-10-09	Letter	A licence to acquire rights in relation to the landowner's subsoil up to the half-width of the highway has been agreed and completed. Section 42 Statutory consultation notification sent	N/A	N/A
	Paul Daniel Hacker		38-04	CA	2018-10-09	Letter	Land Interest Questionnaire sent		

CA (Compulsory acquisition), CAR (Compulsory acquisition of rights over land and temporary possession), TP (Temporary possession)

CAS (Compulsory acquisition of subsoil), CASTPS (Compulsory acquisition of subsoil and temporary possession of land at the surface)

No.	Land interest name/organisation and land agent's name (if applicable)	Type of interest	Plot(s)	Land requirement	Status of negotiations with land interest			RR ref. no(s).	WR ref. no(s).
372 Cont'd			39-09	CA	2019-02-08	Letter	Land Interest Questionnaire reminder sent		
			39-15	TP	2019-03-04	Letter	Land Interest Questionnaire response		
			39-16	CAR	2019-04-11	Phone Call	Conversation regarding survey access		
			39-18	CAR	2019-08-15	Letter	2019 Post-Statutory consultation notification sent		
			39-19	CA	2020-01-27	Letter	Supplementary consultation notification sent		
			39-37	CA	2020-07-13	Letter	Design Refinement consultation notification sent		
			39-62	CA	2020-09-29	Letter	An invitation has been sent to negotiate and acquire land interests by voluntary agreement		
			39-63	CA	2020-11-22	Email	Correspondence regarding interest in voluntary agreement and compensation		
			39-64	CA	2020-12-07	Email	Correspondence regarding voluntary agreement		
			39-65	CAR	2021-01-19	Email	Correspondence sending voluntary licence agreement		
			39-66	CAR	2021-01-29	Email	Correspondence regarding voluntary agreement licence		
			39-67	CAR	2021-07-13	Letter	Community Impacts consultation notification sent		
			39-68	TP	2022-05-11	Letter	Landowner engagement notification sent		
			39-69	TP	2022-05-13	Letter	Local Refinement consultation notification sent		
			39-70	TP	2023-01-08	Letter	Section 56 notification sent		
			39-72	CAR					
			39-73	CA					
			39-74	TP					
			39-77	TP					
			39-78	CAR					
39-79	CA								
39-82	CAR								
41-01	CAR								

CA (Compulsory acquisition), CAR (Compulsory acquisition of rights over land and temporary possession), TP (Temporary possession)

CAS (Compulsory acquisition of subsoil), CASTPS (Compulsory acquisition of subsoil and temporary possession of land at the surface)

No.	Land interest name/organisation and land agent's name (if applicable)	Type of interest	Plot(s)	Land requirement	Status of negotiations with land interest			RR ref. no(s).	WR ref. no(s).
372 Cont'd			41-03	CAR					
373	Harlex Haulage Services Limited J & B Martin (Crayford & Fawkham) Limited Tom French - BTF Partnership (as agent)	Cat 1, 2 & 3	03-13 03-27 03-39 03-45 03-46 03-47 03-49 03-51 03-53 03-54 03-56 03-59 03-62 03-66 03-67	CA CA CA CA CA CA CA CA CA CA CA CA CA CA CA	2017-05-22 2017-09-05 2017-10-31 2018-08-20 2018-09-05 2018-09-24 2018-10-09 2019-06-21 2019-08-15 2019-09-23 2020-01-27 2020-02-18 2020-06-17 2020-06-18 2020-07-02	Email Email Letter Letter Email Meeting Letter Email Letter Email Letter Meeting Email Email Meeting	The Applicant has been engaging with the landowner on matters of the Project design. The Applicant has modified its design and accommodated the landowner's request of replacement access road into the landowners site. The Applicant has responded to the landowners relevant representation and has submitted a Statement of Common Ground to the ExA that records the position.  Correspondence regarding survey works agreement  Correspondence regarding survey works  Order Limits update notification sent  Land Interest Questionnaire sent  Correspondence arranging a meeting  Discussion regarding Project design and Statutory consultation  Section 42 Statutory consultation notification sent  Correspondence regarding survey works  2019 Post-Statutory consultation notification sent  Correspondence regarding survey licence  Supplementary consultation notification sent  Discussion regarding introduction to Project  Correspondence proposing a virtual meeting to address Supplementary consultation representations and discuss detailed land requirements and design principles  Correspondence from agent requesting a site meeting  Discussion regarding confirmation of land requirements, outline design and outline programme responding to representations	RR-0327	N/A

CA (Compulsory acquisition), CAR (Compulsory acquisition of rights over land and temporary possession), TP (Temporary possession)  
CAS (Compulsory acquisition of subsoil), CASTPS (Compulsory acquisition of subsoil and temporary possession of land at the surface)

No.	Land interest name/organisation and land agent's name (if applicable)	Type of interest	Plot(s)	Land requirement	Status of negotiations with land interest			RR ref. no(s).	WR ref. no(s).		
373 Cont'd			03-68	CA	2020-07-03	Email	Correspondence attaching Non-Disclosure Agreement and requesting information about operation and traffic movements				
			03-79	CA	2020-07-13	Letter	Design Refinement consultation notification sent				
			03-82	CA	2020-07-22	Email	Correspondence regarding Non-Disclosure Agreement and request for information about operation and traffic movements				
			03-83	CA	2020-08-12	Email	Correspondence regarding Non-Disclosure Agreement				
			03-84	CA	2020-08-25	Email	Correspondence responding to queries on effect of Project on property				
			03-85	CA	2020-09-10	Meeting	Discussion regarding survey access over Harlex to adjoining land for survey works				
			03-86	CA	2020-09-10	Email	Correspondence responding to survey works enquiry				
			03-88	CA	2020-09-29	Letter	An invitation has been sent to negotiate and acquire land interests by voluntary agreement				
							2020-10-12			Meeting	Discussion regarding Project update, traffic modelling and environmental mitigation
							2020-10-22			Meeting	Regular catch up meeting with agent to discuss status and case progress
							2020-10-28			Meeting	Site meeting regarding Project proposals and effect of Project on property
							2020-11-05			Meeting	Regular catch up meeting with agent to discuss status and case progress
							2021-01-14			Meeting	Regular catch up meeting with agent to discuss status and case progress
							2021-01-19			Letter	Land Interest Questionnaire sent
							2021-02-11			Meeting	Regular catch up meeting with agent to discuss status and case progress
							2021-03-02			Email	Correspondence regarding survey payment
							2021-03-11			Meeting	Regular catch up meeting with agent to discuss status and case progress
2021-04-01	Email	Correspondence confirming the Applicant has approved the replacement road design, accommodating the landowner's preferred design and modifying its plans, subject to formal landowner agreement									
2021-04-20	Email	Correspondence regarding agreement of Project proposals in the vicinity of Park Pale									

CA (Compulsory acquisition), CAR (Compulsory acquisition of rights over land and temporary possession), TP (Temporary possession)

CAS (Compulsory acquisition of subsoil), CASTPS (Compulsory acquisition of subsoil and temporary possession of land at the surface)



No.	Land interest name/organisation and land agent's name (if applicable)	Type of interest	Plot(s)	Land requirement	Status of negotiations with land interest	RR ref. no(s).	WR ref. no(s).
373 Cont'd					2021-04-23 Meeting Regular catch up meeting with agent to discuss status and case progress 2021-05-13 Meeting Regular catch up meeting with agent to discuss status and case progress 2021-06-02 Email Correspondence regarding agreement of Project proposals in the vicinity of Park Pale 2021-06-18 Meeting Regular catch up meeting with agent to discuss status and case progress 2021-07-13 Meeting Regular catch up meeting with agent to discuss status and case progress 2021-07-13 Letter Community Impacts consultation notification sent 2021-07-28 Meeting Regular catch up meeting with agent to discuss status and case progress 2021-08-20 Meeting Regular catch up meeting with agent to discuss status and case progress 2021-09-15 Meeting Regular catch up meeting with agent to discuss status and case progress 2021-10-13 Meeting Regular catch up meeting with agent to discuss status and case progress 2021-11-10 Meeting Regular catch up meeting with agent to discuss status and case progress 2022-01-26 Email Correspondence regarding the status of the non-object letter 2022-02-07 Meeting Regular catch up meeting with agent to discuss status and case progress 2022-03-01 Meeting Regular catch up meeting with agent to discuss status and case progress 2022-04-04 Meeting Regular catch up meeting with agent to discuss status and case progress 2022-05-03 Meeting Regular catch up meeting with agent to discuss status and case progress 2022-05-13 Letter Local Refinement consultation notification sent 2022-05-24 Letter Local Refinement consultation extension notification sent 2022-05-30 Meeting Regular catch up meeting with agent to discuss status and case progress 2022-06-21 Meeting Regular catch up meeting with agent to discuss status and case progress		

CA (Compulsory acquisition), CAR (Compulsory acquisition of rights over land and temporary possession), TP (Temporary possession)

CAS (Compulsory acquisition of subsoil), CASTPS (Compulsory acquisition of subsoil and temporary possession of land at the surface)

No.	Land interest name/organisation and land agent's name (if applicable)	Type of interest	Plot(s)	Land requirement	Status of negotiations with land interest	RR ref. no(s).	WR ref. no(s).
373 Cont'd					2022-07-25 Meeting Regular catch up meeting with agent to discuss status and case progress 2022-08-15 Meeting Discussion with agent regarding case progress 2022-09-05 Meeting Regular catch up meeting with agent to discuss status and case progress 2022-09-05 Meeting Regular update meeting with agent 2022-10-07 Meeting Regular update meeting with agent 2022-11-28 Meeting Regular update meeting with agent 2022-12-19 Meeting Regular update meeting with agent 2022-12-22 Email Correspondence to landowner agent re-attaching HoT's for retained access easement and seeking agreement 2023-01-08 Letter Section 56 notification sent 2023-01-09 Meeting Regular update meeting with agent 2023-02-06 Meeting Regular update meeting with agent 2023-02-07 Meeting Site meeting with landowner and agent to re-familiarise landowner with Project land requirements and understand latest concerns 2023-02-07 Meeting Site meeting with agent and landowner to discuss concerns 2023-02-15 Email Correspondence to all meeting attendees with takeaways from the site meeting 2023-02-15 Email Correspondence to all meeting attendees addressing the Applicants actions from the site meeting including explanation of the works in the area 2023-02-15 Email Correspondence to agent and landowner with meeting notes, actions and plans 2023-02-15 Email Correspondence to agent and landowner confirming Project land requirements following landowner request 2023-03-07 Meeting Regular update meeting with agent 2023-03-21 Email Correspondence to agent responding to Project design requests		

CA (Compulsory acquisition), CAR (Compulsory acquisition of rights over land and temporary possession), TP (Temporary possession)  
 CAS (Compulsory acquisition of subsoil), CASTPS (Compulsory acquisition of subsoil and temporary possession of land at the surface)

No.	Land interest name/organisation and land agent's name (if applicable)	Type of interest	Plot(s)	Land requirement	Status of negotiations with land interest	RR ref. no(s).	WR ref. no(s).
373 Cont'd					<p>2023-03-21 Email Correspondence to agent addressing Applicant actions from site meeting, responding to further landowner requests and to Relevant Representation</p> <p>2023-04-12 Meeting Regular update meeting with agent</p> <p>2023-04-20 Email Correspondence to agent attaching v1 of Statement of Common Ground in response to landowners relevant representation and engagement to date</p> <p>2023-04-20 Email Correspondence to agent attaching initial Statement of Common Ground based on issues and Relevant Representation</p> <p>2023-05-04 Meeting Regular update meeting with agent</p> <p>2023-05-05 Email Correspondence to agent chasing response on initial Statement of Common Ground</p> <p>2023-05-22 Meeting Regular update meeting with agent</p> <p>2023-06-06 Email Correspondence to agent chasing response on initial Statement of Common Ground</p> <p>2023-06-15 Meeting Regular update meeting with agent</p> <p>2023-06-15 Meeting Regular update meeting with agent</p> <p>2023-06-30 Email Correspondence to agent chasing response on initial Statement of Common Ground</p> <p>2023-07-05 Email Correspondence from agent with update on returning Statement of Common Ground</p> <p>2023-07-10 Email Correspondence to agent outlining a refined review process for Statement of Common Ground</p> <p>2023-07-10 Meeting Regular update meeting with agent</p> <p>2023-07-10 Meeting Regular update meeting with agent</p> <p>2023-07-28 Email Correspondence from agent attaching Statement of Common Ground with landowner comments</p> <p>2023-08-07 Meeting Regular update meeting with agent</p> <p>2023-08-07 Meeting Regular update meeting with agent - Statement of Common Ground to be submitted at Deadline 3</p> <p>2023-08-07 Meeting Regular update meeting with agent - Statement of Common Ground to be submitted at Deadline 3</p>		

CA (Compulsory acquisition), CAR (Compulsory acquisition of rights over land and temporary possession), TP (Temporary possession)

CAS (Compulsory acquisition of subsoil), CASTPS (Compulsory acquisition of subsoil and temporary possession of land at the surface)

No.	Land interest name/organisation and land agent's name (if applicable)	Type of interest	Plot(s)	Land requirement	Status of negotiations with land interest			RR ref. no(s).	WR ref. no(s).
373 Cont'd					2023-08-08	Email	Correspondence to agent attaching Statement of Common Ground with Applicant comments and summary of submission process		
					2023-08-14	Email	Exchange of correspondence with agent seeking update on SoCG. Agent confirms submitting as a draft unsigned version		
					2023-09-18	Meeting	Regular update meeting with agent - progressing matters in relation to update to Statement of Common Ground to be submitted in due course		
					2023-09-18	Meeting	Regular update meeting with agent - progressing matters in relation to update to Statement of Common Ground to be submitted in due course		
					2023-09-20	Email	Correspondence to agent summarising SoCG actions and requesting responses to progress 'under discussion' matters to 'agreed' or 'not agreed'		
					2023-09-27	Email	Correspondence to agent chasing response on SoCG matters		
					2023-10-13	Meeting	Regular update meeting with agent - progressing matters in relation to update to Statement of Common Ground to be submitted in due course		
					2023-10-26	Email	Correspondence to landowner with mini programme to submitting updated SoCG for Deadline 7		
					2023-10-29	Email	Correspondence from agent attaching updated SoCG for Applicants review and consideration		
					2023-10-30	Email	Correspondence to agent requesting why Harlex require independent access over the balancing pond road to the 'adjoining land' outside OL		
					2023-10-30	Email	Correspondence from agent Clarifying Harlex as an entity don't require access to the adjoining land		
					2023-11-02	Email	Correspondence to agent querying why access to the adjoining land outside of OL is proposed in the Harlex SoCG if it relates to a separate freeholder		
					2023-10-13	Meeting	Regular update meeting with agent - progressing matters in relation to update to Statement of Common Ground to be submitted in due course		
374	Harmeet Singh	Cat 1	29-34	CA	2019-07-16	Letter	An invitation to negotiate and acquire land interests by voluntary agreement has been sent by letter. Survey access request sent	N/A	N/A

CA (Compulsory acquisition), CAR (Compulsory acquisition of rights over land and temporary possession), TP (Temporary possession)

CAS (Compulsory acquisition of subsoil), CASTPS (Compulsory acquisition of subsoil and temporary possession of land at the surface)

No.	Land interest name/organisation and land agent's name (if applicable)	Type of interest	Plot(s)	Land requirement	Status of negotiations with land interest			RR ref. no(s).	WR ref. no(s).
374 Cont'd					2020-07-13	Letter	Design Refinement consultation notification sent		
					2020-09-29	Letter	An invitation has been sent to negotiate and acquire land interests by voluntary agreement		
					2021-10-26	Letter	An invitation has been sent to negotiate and acquire land interests by voluntary agreement		
					2022-05-13	Letter	Local Refinement consultation notification sent		
					2022-05-24	Letter	Local Refinement consultation extension notification sent		
					2023-01-08	Letter	Section 56 notification sent		
375	Harminder Kaur Shetra	Cat 1 & 3	06-111 06-112	CAR CAR	2020-01-27	Letter	An invitation to negotiate and acquire land interests by voluntary agreement has been sent by letter. Supplementary consultation notification sent	N/A	N/A
					2020-07-13	Letter	Design Refinement consultation notification sent		
					2020-09-29	Letter	An invitation has been sent to negotiate and acquire land interests by voluntary agreement		
					2021-07-13	Letter	Community Impacts consultation notification sent		
					2021-10-26	Letter	An invitation has been sent to negotiate and acquire land interests by voluntary agreement		
					2022-05-13	Letter	Local Refinement consultation notification sent		
					2022-05-24	Letter	Local Refinement consultation extension notification sent		
					2023-01-08	Letter	Section 56 notification sent		
376	Harry James White	Cat 1 & 3	28-09 28-13 28-14 28-15 28-17	CAR CAR CAR CAR CA	2017-10-31	Letter	An invitation to negotiate and acquire land interests by voluntary agreement has been sent by letter. The Applicant has had contact with family representatives of the landowner and voluntary discussions would progress if appropriate. Order Limits update notification sent	N/A	N/A
					2018-05-14	Letter	Land Interest Questionnaire sent		
					2018-06-04	Letter	Land Interest Questionnaire response		
					2018-10-09	Letter	Section 42 Statutory consultation notification sent		
					2019-11-08	Letter	Land Interest Questionnaire sent		

CA (Compulsory acquisition), CAR (Compulsory acquisition of rights over land and temporary possession), TP (Temporary possession)

CAS (Compulsory acquisition of subsoil), CASTPS (Compulsory acquisition of subsoil and temporary possession of land at the surface)

No.	Land interest name/organisation and land agent's name (if applicable)	Type of interest	Plot(s)	Land requirement	Status of negotiations with land interest			RR ref. no(s).	WR ref. no(s).
376 Cont'd			28-18	CA	2020-01-27	Letter	Supplementary consultation notification sent		
			28-21	CAR	2020-02-03	Email	Correspondence regarding survey access		
			28-22	CA	2020-07-13	Letter	Design Refinement consultation notification sent		
			28-23	CA	2020-09-29	Letter	An invitation has been sent to negotiate and acquire land interests by voluntary agreement		
					2020-10-05	Email	Correspondence regarding voluntary agreement letter		
					2020-10-27	Email	Correspondence regarding voluntary agreement		
					2021-07-13	Letter	Community Impacts consultation notification sent		
					2021-10-26	Letter	An invitation has been sent to negotiate and acquire land interests by voluntary agreement		
					2021-11-08	Email	Correspondence regarding interest in voluntary agreement		
					2021-11-25	Email	Correspondence regarding voluntary agreement		
					2021-12-13	Letter	Landowner engagement notification sent		
					2021-12-21	Phone Call	Conversation with family member to explain Project proposals and potential impacts on the property including proposed traffic management on Hornsby Lane		
					2021-12-23	Email	Correspondence regarding Project proposals and impact on property		
					2022-05-13	Letter	Local Refinement consultation notification sent		
					2022-05-24	Letter	Local Refinement consultation extension notification sent		
					2023-01-08	Letter	Section 56 notification sent		
377							Following detailed engagement with the landowner and further analysis of the Applicant's requirements for ecological compensation, this land was removed from the Order Limits after Local Refinement consultation in May 2022. A subsoil interest up to the half-width of the highway remains.		
	Harry Robert Palmer	Cat 1, 2 & 3	46-04	CAR	2019-08-15	Letter	2019 Post-Statutory consultation notification sent	N/A	N/A
	Simon Frederick Klein		46-19	CA	2020-01-27	Letter	Supplementary consultation notification sent		
	Mark Warnett - Ardent Management Limited (as agent)		46-20	CA	2020-03-16	Letter	Land Interest Questionnaire sent		

CA (Compulsory acquisition), CAR (Compulsory acquisition of rights over land and temporary possession), TP (Temporary possession)

CAS (Compulsory acquisition of subsoil), CASTPS (Compulsory acquisition of subsoil and temporary possession of land at the surface)

No.	Land interest name/organisation and land agent's name (if applicable)	Type of interest	Plot(s)	Land requirement	Status of negotiations with land interest			RR ref. no(s).	WR ref. no(s).
377 Cont'd			46-21	CA	2020-07-13	Letter	Design Refinement consultation notification sent		
			46-23	CAR	2020-09-29	Letter	An invitation has been sent to negotiate and acquire land interests by voluntary agreement		
			46-24	CAR	2020-10-01	Meeting	Discussion regarding Project proposals and effect of Project on property		
			46-55	CAR	2020-10-08	Letter	Land Interest Questionnaire response		
			47-26	CAR	2020-10-19	Meeting	Discussion regarding issues raised in previous meeting and effect of Project on business		
			47-29	CA	2020-10-29	Email	Correspondence regarding opposition to the Project		
			47-34	CA	2021-02-02	Meeting	Discussion regarding Order Limits update		
			47-36	CA	2021-07-13	Letter	Community Impacts consultation notification sent		
					2021-10-26	Letter	An invitation has been sent to negotiate and acquire land interests by voluntary agreement		
					2022-05-13	Letter	Local Refinement consultation notification sent		
					2022-05-24	Letter	Local Refinement consultation extension notification sent		
378	Havering Care Homes Ltd	Cat 1 & 3	43-81	CAR			The Applicant has had correspondence with the landowner regarding their subsoil interest up to the half-width of the highway.	N/A	N/A
					2020-01-27	Letter	Supplementary consultation notification sent		
					2020-07-13	Letter	Design Refinement consultation notification sent		
					2020-09-29	Letter	An invitation has been sent to negotiate and acquire land interests by voluntary agreement		
					2020-11-18	Email	Correspondence regarding interest in voluntary agreement		
					2020-12-01	Email	Correspondence regarding voluntary agreement		
					2021-01-19	Email	Correspondence sending voluntary licence agreement		
					2021-07-13	Letter	Community Impacts consultation notification sent		

CA (Compulsory acquisition), CAR (Compulsory acquisition of rights over land and temporary possession), TP (Temporary possession)

CAS (Compulsory acquisition of subsoil), CASTPS (Compulsory acquisition of subsoil and temporary possession of land at the surface)

No.	Land interest name/organisation and land agent's name (if applicable)	Type of interest	Plot(s)	Land requirement	Status of negotiations with land interest			RR ref. no(s).	WR ref. no(s).
378 Cont'd					2021-10-26	Letter	An invitation has been sent to negotiate and acquire land interests by voluntary agreement		
					2022-05-13	Letter	Local Refinement consultation notification sent		
					2022-05-24	Letter	Local Refinement consultation extension notification sent		
					2023-01-08	Letter	Section 56 notification sent		
379	Havering Scaffolding Services	Cat 1 & 3	44-93 44-94	TP CAR	2018-11-19	Letter	An invitation to negotiate and acquire land interests by voluntary agreement has been sent by letter. Section 42 Statutory consultation notification sent	N/A	N/A
					2020-01-27	Letter	Supplementary consultation notification sent		
					2020-03-16	Letter	Land Interest Questionnaire sent		
					2020-07-13	Letter	Design Refinement consultation notification sent		
					2020-09-29	Letter	An invitation has been sent to negotiate and acquire land interests by voluntary agreement		
					2021-01-19	Letter	Land Interest Questionnaire sent		
					2021-07-13	Letter	Community Impacts consultation notification sent		
					2022-05-13	Letter	Local Refinement consultation notification sent		
					2022-05-24	Letter	Local Refinement consultation extension notification sent		
					2023-01-08	Letter	Section 56 notification sent		
380	Hazel Mavis Sheehan	Cat 1 & 3	12-30 12-41	TP TP	2020-01-27	Letter	An invitation to negotiate and acquire land interests by voluntary agreement has been sent by letter. Supplementary consultation notification sent	N/A	N/A
					2020-07-13	Letter	Design Refinement consultation notification sent		
					2020-09-29	Letter	An invitation has been sent to negotiate and acquire land interests by voluntary agreement		
					2021-07-13	Letter	Community Impacts consultation notification sent		
					2021-10-26	Letter	An invitation has been sent to negotiate and acquire land interests by voluntary agreement		
					2022-05-13	Letter	Local Refinement consultation notification sent		

CA (Compulsory acquisition), CAR (Compulsory acquisition of rights over land and temporary possession), TP (Temporary possession)

CAS (Compulsory acquisition of subsoil), CASTPS (Compulsory acquisition of subsoil and temporary possession of land at the surface)



No.	Land interest name/organisation and land agent's name (if applicable)	Type of interest	Plot(s)	Land requirement	Status of negotiations with land interest			RR ref. no(s).	WR ref. no(s).
380 Cont'd					2022-05-24	Letter	Local Refinement consultation extension notification sent		
					2023-01-08	Letter	Section 56 notification sent		
381	Hazel Robinson	Cat 1 & 3	09-24	TP	2022-08-18	Letter	An invitation has been sent to negotiate and acquire land interests by voluntary agreement. Local Refinement Consultation notification sent	N/A	N/A
					2022-09-07	Letter	An invitation has been sent to negotiate and acquire land interests by voluntary agreement		
					2023-01-08	Letter	Section 56 notification sent		
382	Heather Elizabeth Megran	Cat 1 & 3	33-247	CAR	2018-10-09	Letter	An invitation to negotiate and acquire land interests by voluntary agreement has been sent by letter. Section 42 Statutory consultation notification sent	N/A	N/A
					2018-10-09	Letter	Land Interest Questionnaire sent		
					2018-10-31	Letter	Land Interest Questionnaire response		
					2020-01-27	Letter	Supplementary consultation notification sent		
					2020-07-13	Letter	Design Refinement consultation notification sent		
					2020-09-29	Letter	An invitation has been sent to negotiate and acquire land interests by voluntary agreement		
					2021-07-13	Letter	Community Impacts consultation notification sent		
					2021-10-26	Letter	An invitation has been sent to negotiate and acquire land interests by voluntary agreement		
					2022-05-13	Letter	Local Refinement consultation notification sent		
					2022-05-24	Letter	Local Refinement consultation extension notification sent		
					2023-01-08	Letter	Section 56 notification sent		
383	Heather Louise Christie-Parsons	Cat 1 & 3	09-46	TP	2020-01-27	Letter	An invitation to negotiate and acquire land interests by voluntary agreement has been sent by letter. Supplementary consultation notification sent	N/A	N/A
					2020-07-13	Letter	Design Refinement consultation notification sent		
					2020-09-29	Letter	An invitation has been sent to negotiate and acquire land interests by voluntary agreement		

CA (Compulsory acquisition), CAR (Compulsory acquisition of rights over land and temporary possession), TP (Temporary possession)

CAS (Compulsory acquisition of subsoil), CASTPS (Compulsory acquisition of subsoil and temporary possession of land at the surface)

No.	Land interest name/organisation and land agent's name (if applicable)	Type of interest	Plot(s)	Land requirement	Status of negotiations with land interest			RR ref. no(s).	WR ref. no(s).
383 Cont'd					2021-07-13	Letter	Community Impacts consultation notification sent		
					2021-10-26	Letter	An invitation has been sent to negotiate and acquire land interests by voluntary agreement		
					2022-05-13	Letter	Local Refinement consultation notification sent		
					2022-05-24	Letter	Local Refinement consultation extension notification sent		
					2023-01-08	Letter	Section 56 notification sent		
384	Hollie Barbara Ellen Pell	Cat 1 & 3	25-73	CAR	2020-01-27	Letter	An invitation to negotiate and acquire land interests by voluntary agreement has been sent by letter. Supplementary consultation notification sent	N/A	N/A
					2020-07-13	Letter	Design Refinement consultation notification sent		
					2020-09-29	Letter	An invitation has been sent to negotiate and acquire land interests by voluntary agreement		
					2021-07-13	Letter	Community Impacts consultation notification sent		
					2021-10-26	Letter	An invitation has been sent to negotiate and acquire land interests by voluntary agreement		
					2022-05-13	Letter	Local Refinement consultation notification sent		
					2022-05-24	Letter	Local Refinement consultation extension notification sent		
					2023-01-08	Letter	Section 56 notification sent		
385	HS1 Limited	Cat 1, 2 & 3	03-01	CA	2017-04-12	Letter	For further details on negotiation progress with HS1 Limited, refer to 9.3 Status of Negotiations with Statutory Undertakers Preferred Route Announcement notification sent	RR-0396	REP1-362
			03-05	CA	2017-05-15	Meeting	Engagement at early stages of the Project, discussion regarding the Preferred Route Announcement ongoing dialogue and land ownership structure		
			03-06	CA	2017-07-20	Email	Correspondence regarding survey access		
			03-07	CAR	2017-08-17	Letter	Survey access request sent		
			03-08	TP	2017-09-11	Meeting	Discussion regarding Project design update specifically the proposed junction between the A2 and the A122		
			03-11	CA	2017-10-31	Letter	Order Limits update notification sent		

CA (Compulsory acquisition), CAR (Compulsory acquisition of rights over land and temporary possession), TP (Temporary possession)

CAS (Compulsory acquisition of subsoil), CASTPS (Compulsory acquisition of subsoil and temporary possession of land at the surface)

No.	Land interest name/organisation and land agent's name (if applicable)	Type of interest	Plot(s)	Land requirement	Status of negotiations with land interest			RR ref. no(s).	WR ref. no(s).
385 Cont'd			03-12	CA	2018-01-11	Meeting	Discussion regarding Project design update		
			03-21	CA	2018-04-30	Email	Correspondence regarding Planning Performance Agreements		
			03-22	CA	2018-05-18	Meeting	Discussion regarding Project update, asset definition and Scope of Impact document and Statement of Common Ground		
			03-27	CA	2018-06-25	Letter	Land Interest Questionnaire sent		
			03-30	CA	2018-07-19	Letter	Land Interest Questionnaire response		
			03-31	CA	2018-08-21	Meeting	Discussion regarding Project update, baseline monitoring, Project design updates and next steps		
			03-33	CAR	2018-09-26	Meeting	Discussion regarding land and property		
			03-34	CA	2018-10-09	Letter	Section 42 Statutory consultation notification sent		
			03-35	CA	2018-10-29	Meeting	Discussion regarding Statement of Common Ground draft		
			03-36	TP	2019-02-26	Email	Correspondence regarding Statement of Common Ground draft		
			03-37	CA	2019-03-05	Meeting	Discussion regarding Statutory consultation update, Project update and addressing Statement of Common Ground comments		
			03-41	CA	2019-06-05	Meeting	Discussion regarding land and property		
			03-42	CA	2019-08-14	Meeting	Discussion regarding land and property		
			03-44	CA	2019-08-15	Letter	2019 Post-Statutory consultation notification sent		
			03-47	CA	2019-09-05	Email	Correspondence regarding Section 42 Statutory consultation letter		
			03-48	CA	2019-11-28	Meeting	Discussion regarding land and property		
			03-50	CA	2020-01-27	Letter	Supplementary consultation notification sent		
			03-51	CA	2020-05-11	Email	Correspondence regarding Project proposals		
			03-55	CA	2020-05-11	Meeting	Discussion regarding land and property		
			03-57	CA	2020-05-14	Email	Correspondence regarding Project proposals		
03-70	CA	2020-05-21	Email	Correspondence attaching draft minutes of a meeting					

CA (Compulsory acquisition), CAR (Compulsory acquisition of rights over land and temporary possession), TP (Temporary possession)

CAS (Compulsory acquisition of subsoil), CASTPS (Compulsory acquisition of subsoil and temporary possession of land at the surface)

No.	Land interest name/organisation and land agent's name (if applicable)	Type of interest	Plot(s)	Land requirement	Status of negotiations with land interest			RR ref. no(s).	WR ref. no(s).
385 Cont'd			03-72	CA	2020-06-04	Email	Correspondence attaching land use plans		
			03-103	CA	2020-07-06	Email	Correspondence attaching draft Heads of Terms		
			04-07	CAR	2020-07-08	Meeting	Discussion regarding Project update		
			04-11	CA	2020-07-13	Letter	Design Refinement consultation notification sent		
			04-12	CAR	2020-07-30	Email	Correspondence regarding draft Heads of Terms		
			04-16	CAR	2020-07-30	Meeting	Discussion regarding land and property		
			04-17	CAR	2021-07-13	Letter	Community Impacts consultation notification sent		
			04-21	CA	2021-07-28	Email	Correspondence attaching draft framework surplus land agreement		
			04-25	TP	2021-08-17	Meeting	Discussion regarding draft framework legal agreement		
			04-29	CA	2021-09-27	Email	Correspondence regarding framework surplus land agreement		
			04-30	CA	2022-05-13	Letter	Local Refinement consultation notification sent		
			04-33	CA	2022-05-24	Letter	Local Refinement consultation extension notification sent		
			04-36	CA	2022-08-03	Meeting	Discussion regarding engagement on Land and Property draft framework surplus land agreement		
			04-39	CA	2022-09-05	Letter	Landowner engagement notification sent		
			04-45	CAR	2023-01-08	Letter	Section 56 notification sent		
			04-46	TP	2023-06-16	Meeting	Meeting with HS1 Valuation Agent to discuss compensation		
			04-52	CA	2023-06-29	Meeting	Joint meeting with HS1 to work through the draft Property agreement		
			04-53	CA	2023-07-27	Meeting	Joint meeting with HS1 to work through the draft Property agreement. Also agreed approach to confirming other DfT land.		
			04-56	CA	2023-08-18	Email	Proposed draft legal agreement sent to HS1 solicitors and copied to DfT		
			04-59	CA	2023-09-14	Email	Acknowledgement received from HS1 lawyers to the instruction		
04-61	CAR	2023-09-21	Email	Updated Plans and schedules sent to HS1 and their Solicitors (copied to DfT)					

CA (Compulsory acquisition), CAR (Compulsory acquisition of rights over land and temporary possession), TP (Temporary possession)

CAS (Compulsory acquisition of subsoil), CASTPS (Compulsory acquisition of subsoil and temporary possession of land at the surface)

No.	Land interest name/organisation and land agent's name (if applicable)	Type of interest	Plot(s)	Land requirement	Status of negotiations with land interest	RR ref. no(s).	WR ref. no(s).
385 Cont'd			04-64	CA			
			04-67	CA			
			04-69	CA			
			04-72	CAR			
			04-82	CA			
			04-91	CA			
			04-101	CAR			
			04-109	CAR			
			04-111	CA			
			04-112	CA			
			04-115	CA			
			04-116	CA			
			04-117	CA			
			04-120	CA			
			04-121	CA			
			04-122	CAR			
			04-127	CA			
			04-128	CAR			
			04-129	CA			
			04-130	CA			
			04-131	CA			
			04-132	CA			
			04-136	CA			

CA (Compulsory acquisition), CAR (Compulsory acquisition of rights over land and temporary possession), TP (Temporary possession)  
 CAS (Compulsory acquisition of subsoil), CASTPS (Compulsory acquisition of subsoil and temporary possession of land at the surface)

No.	Land interest name/organisation and land agent's name (if applicable)	Type of interest	Plot(s)	Land requirement	Status of negotiations with land interest	RR ref. no(s).	WR ref. no(s).
385 Cont'd			04-146	CA			
			04-147	CA			
			04-150	CA			
			04-154	CAR			
			04-155	CA			
			04-158	CA			
			04-159	CA			
			04-160	CA			
			04-162	CA			
			04-164	CA			
			04-166	CA			
			04-169	CA			
			04-170	CA			
			04-171	CA			
			04-173	CA			
			04-174	CA			
			04-175	CA			
			04-178	CA			
			04-179	CA			
			04-182	CA			
			04-183	CA			
			04-185	CA			
			04-186	CA			

CA (Compulsory acquisition), CAR (Compulsory acquisition of rights over land and temporary possession), TP (Temporary possession)  
 CAS (Compulsory acquisition of subsoil), CASTPS (Compulsory acquisition of subsoil and temporary possession of land at the surface)

No.	Land interest name/organisation and land agent's name (if applicable)	Type of interest	Plot(s)	Land requirement	Status of negotiations with land interest	RR ref. no(s).	WR ref. no(s).
385 Cont'd			04-187	CA			
			04-191	CA			
			04-192	CA			
			04-196	CA			
			04-197	CA			
			04-198	CA			
			04-199	CA			
			04-201	CA			
			04-202	CA			
			04-204	CA			
			04-205	CA			
			04-206	CA			
			04-207	CA			
			04-208	CA			
			04-209	CA			
			04-212	CA			
			04-213	CA			
			04-215	CAR			
			04-229	CAR			
			04-230	CA			
			04-232	CA			
			04-233	TP			
			04-239	CA			

CA (Compulsory acquisition), CAR (Compulsory acquisition of rights over land and temporary possession), TP (Temporary possession)  
 CAS (Compulsory acquisition of subsoil), CASTPS (Compulsory acquisition of subsoil and temporary possession of land at the surface)

No.	Land interest name/organisation and land agent's name (if applicable)	Type of interest	Plot(s)	Land requirement	Status of negotiations with land interest	RR ref. no(s).	WR ref. no(s).
385 Cont'd			04-241	CA			
			04-242	CA			
			04-243	CAR			
			04-258	TP			
			04-259	CAR			
			04-260	CA			
			04-261	CA			
			04-262	CA			
			04-270	CA			
			04-271	CA			
			04-272	CA			
			04-273	CA			
			05-04	TP			
			06-02	CA			
			06-03	CAR			
			06-04	CA			
			06-08	TP			
			06-09	TP			
			06-10	CA			
			06-12	CA			
			06-13	CA			
			06-14	CA			
			06-15	CA			

CA (Compulsory acquisition), CAR (Compulsory acquisition of rights over land and temporary possession), TP (Temporary possession)  
 CAS (Compulsory acquisition of subsoil), CASTPS (Compulsory acquisition of subsoil and temporary possession of land at the surface)



No.	Land interest name/organisation and land agent's name (if applicable)	Type of interest	Plot(s)	Land requirement	Status of negotiations with land interest	RR ref. no(s).	WR ref. no(s).
385 Cont'd			06-16	CA			
			06-21	CA			
			06-24	CA			
			06-25	CA			
			06-26	CA			
			06-27	CA			
			06-28	CA			
			06-31	CA			
			06-36	CA			
			06-40	CA			
			06-42	CA			
			06-43	CA			
			06-44	CA			
			06-45	CA			
			06-47	CA			
			06-48	CA			
			06-50	CA			
			06-52	CA			
			06-54	CAR			
			06-55	CAR			
			06-57	CA			
			06-59	CA			
			06-62	CA			

CA (Compulsory acquisition), CAR (Compulsory acquisition of rights over land and temporary possession), TP (Temporary possession)  
 CAS (Compulsory acquisition of subsoil), CASTPS (Compulsory acquisition of subsoil and temporary possession of land at the surface)

No.	Land interest name/organisation and land agent's name (if applicable)	Type of interest	Plot(s)	Land requirement	Status of negotiations with land interest	RR ref. no(s).	WR ref. no(s).
385 Cont'd			06-64	CAR			
			06-65	CA			
			06-66	CA			
			06-67	CAR			
			06-68	CA			
			06-71	CA			
			06-76	CA			
			06-81	CA			
			06-82	CA			
			06-88	CA			
			06-117	CAR			
			06-121	CAR			
			06-135	TP			
			06-141	CA			
			06-145	CA			
			06-165	CA			
			06-169	CA			
			06-170	CA			
			06-171	CA			
			06-173	CA			
			06-182	CAR			
			06-188	CAR			
			06-199	CA			

CA (Compulsory acquisition), CAR (Compulsory acquisition of rights over land and temporary possession), TP (Temporary possession)  
 CAS (Compulsory acquisition of subsoil), CASTPS (Compulsory acquisition of subsoil and temporary possession of land at the surface)

No.	Land interest name/organisation and land agent's name (if applicable)	Type of interest	Plot(s)	Land requirement	Status of negotiations with land interest	RR ref. no(s).	WR ref. no(s).
385 Cont'd			06-203 06-204 07-07 07-10 07-13 07-19 07-26 07-32 07-35 07-38 07-41 07-44 07-45 07-46 07-47 07-48 07-49 08-04 08-05	CA CAR CA CA CA CA CAR CA CA CA CAR CA CA CA CA CA CA CA CA			
386	Hsiao Pin Humberstone	Cat 1, 2 & 3	44-35	CA	<p>In regular contact with landowner via agent especially regarding Phase 3 ground investigation works on their land and consequently they are fully aware of the Project and its effect on their property. Opportunity to acquire has been offered on the basis of a formal valuation by the Valuation Office Agency. Attempts to progress will continue.</p> <p>2017-10-31 Letter Order Limits update notification sent</p>	N/A	N/A

CA (Compulsory acquisition), CAR (Compulsory acquisition of rights over land and temporary possession), TP (Temporary possession)  
 CAS (Compulsory acquisition of subsoil), CASTPS (Compulsory acquisition of subsoil and temporary possession of land at the surface)

No.	Land interest name/organisation and land agent's name (if applicable)	Type of interest	Plot(s)	Land requirement	Status of negotiations with land interest			RR ref. no(s).	WR ref. no(s).
386 Cont'd	Wesley Humberstone Peter Cole - Ceres Rural (as agent)		44-52	CA	2018-05-14	Letter	Land Interest Questionnaire sent		
			44-66	CA	2018-08-02	Meeting	Land Interest Questionnaire assistance		
			44-75	CA	2018-09-04	Letter	Land Interest Questionnaire response		
			44-83	CA	2018-10-09	Letter	Section 42 Statutory consultation notification sent		
			44-87	TP	2018-11-19	Letter	Section 42 Statutory consultation notification sent		
			44-88	CAR	2019-06-16	Email	Correspondence regarding survey works		
			44-91	CAR	2019-08-15	Letter	2019 Post-Statutory consultation notification sent		
			44-93	TP	2019-12-20	Email	Correspondence confirming intention to begin discussions to purchase land		
			44-94	CAR	2020-01-27	Letter	Supplementary consultation notification sent		
			44-95	CAR	2020-02-28	Meeting	Discussion regarding update with agent focusing on survey works		
					2020-03-16	Letter	Land Interest Questionnaire sent		
					2020-03-31	Meeting	Discussion regarding update with agent focusing on survey works		
					2020-05-05	Email	Correspondence requesting survey access		
					2020-07-13	Letter	Design Refinement consultation notification sent		
					2020-09-02	Email	Correspondence regarding survey payment		
					2021-03-23	Meeting	Discussion regarding Project position on and requirements for replacement land		
					2021-07-13	Letter	Community Impacts consultation notification sent		
					2022-05-13	Letter	Local Refinement consultation notification sent		
					2022-05-24	Letter	Local Refinement consultation extension notification sent		
					2022-07-12	Email	Correspondence regarding survey payment		
		2022-08-02	Meeting	Discussion regarding current status of Development Consent Order and pre-enabling works issue					
		2022-11-29	Email	To agent informally advising of DCO formal acceptance					

CA (Compulsory acquisition), CAR (Compulsory acquisition of rights over land and temporary possession), TP (Temporary possession)

CAS (Compulsory acquisition of subsoil), CASTPS (Compulsory acquisition of subsoil and temporary possession of land at the surface)

No.	Land interest name/organisation and land agent's name (if applicable)	Type of interest	Plot(s)	Land requirement	Status of negotiations with land interest			RR ref. no(s).	WR ref. no(s).
386 Cont'd					2022-12-07	Email	To agent sending DCO Briefing Guide		
					2022-12-19	Email	To agent giving prior notice on period for making relevant representations to register as an interested party		
					2023-01-08	Letter	Section 56 notification sent		
					2023-01-26	Email	To agent asking if client may be willing to enter into early voluntary disposal of freehold		
					2023-02-06	Email	To agent confirming VOA instructed in potential voluntary sale and outlining HoT for National Highways 'Standard Voluntary Agreement'		
					2023-07-12	Email	To agent regarding voluntary agreement		
387	Ian Alexander Gracie	Cat 1 & 3	33-131	CAR	2018-10-09	Letter	An invitation to negotiate and acquire land interests by voluntary agreement has been sent by letter. Land Interest Questionnaire sent	N/A	N/A
					2018-10-09	Letter	Section 42 Statutory consultation notification sent		
					2019-02-08	Letter	Land Interest Questionnaire reminder sent		
					2020-01-27	Letter	Supplementary consultation notification sent		
					2020-07-13	Letter	Design Refinement consultation notification sent		
					2020-09-29	Letter	An invitation has been sent to negotiate and acquire land interests by voluntary agreement		
					2021-07-13	Letter	Community Impacts consultation notification sent		
					2021-10-26	Letter	An invitation has been sent to negotiate and acquire land interests by voluntary agreement		
					2022-05-13	Letter	Local Refinement consultation notification sent		
					2022-05-24	Letter	Local Refinement consultation extension notification sent		
					2023-01-08	Letter	Section 56 notification sent		
388	Ian Alexander McKenzie	Cat 1	26-06	CA	2020-07-13	Letter	An invitation to negotiate and acquire land interests by voluntary agreement has been sent by letter. Design Refinement consultation notification sent	N/A	N/A
			29-30	CA	2020-09-29	Letter	An invitation has been sent to negotiate and acquire land interests by voluntary agreement		

CA (Compulsory acquisition), CAR (Compulsory acquisition of rights over land and temporary possession), TP (Temporary possession)

CAS (Compulsory acquisition of subsoil), CASTPS (Compulsory acquisition of subsoil and temporary possession of land at the surface)

No.	Land interest name/organisation and land agent's name (if applicable)	Type of interest	Plot(s)	Land requirement	Status of negotiations with land interest			RR ref. no(s).	WR ref. no(s).
388 Cont'd			29-32	CA	2021-07-13	Letter	Community Impacts consultation notification sent		
					2021-10-26	Letter	An invitation has been sent to negotiate and acquire land interests by voluntary agreement		
					2021-11-01	Email	Correspondence regarding voluntary agreement		
					2022-05-13	Letter	Local Refinement consultation notification sent		
					2022-05-17	Phone Call	Conversation regarding title ownership		
					2022-05-24	Letter	Local Refinement consultation extension notification sent		
					2023-01-08	Letter	Section 56 notification sent		
389							Contact has been made with landowner who is aware of the Project and its effect on their property. An invitation to negotiate and acquire land interests by voluntary agreement has been sent by letter and attempts to progress will continue.		
	Ian Colin Gill	Cat 1	29-56	CA	2017-04-12	Letter	Preferred Route Announcement notification sent	N/A	N/A
	Louis David Gill		29-110	CA	2017-08-17	Letter	Survey access request sent		
	Nicola Anne Gill				2017-10-31	Letter	Order Limits update notification sent		
					2018-05-14	Letter	Land Interest Questionnaire sent		
					2018-06-11	Letter	Land Interest Questionnaire response		
					2018-08-28	Letter	Land Interest Questionnaire sent		
					2018-10-09	Letter	Section 42 Statutory consultation notification sent		
					2020-01-27	Letter	Supplementary consultation notification sent		
					2020-07-13	Letter	Design Refinement consultation notification sent		
					2020-09-29	Letter	An invitation has been sent to negotiate and acquire land interests by voluntary agreement		
					2021-07-13	Letter	Community Impacts consultation notification sent		
					2021-10-26	Letter	An invitation has been sent to negotiate and acquire land interests by voluntary agreement		
					2022-02-28	Email	Correspondence regarding survey access request		

CA (Compulsory acquisition), CAR (Compulsory acquisition of rights over land and temporary possession), TP (Temporary possession)

CAS (Compulsory acquisition of subsoil), CASTPS (Compulsory acquisition of subsoil and temporary possession of land at the surface)

No.	Land interest name/organisation and land agent's name (if applicable)	Type of interest	Plot(s)	Land requirement	Status of negotiations with land interest			RR ref. no(s).	WR ref. no(s).
389 Cont'd					2022-05-13	Letter	Local Refinement consultation notification sent		
					2022-05-24	Letter	Local Refinement consultation extension notification sent		
					2023-01-08	Letter	Section 56 notification sent		
390	Ian Mark Hilton Neal Andrew Hilton	Cat 1 & 3	45-01 46-02	TP TP	2018-09-10	Letter	An invitation to negotiate and acquire land interests by voluntary agreement has been sent by letter. Land Interest Questionnaire sent	N/A	N/A
					2018-10-09	Letter	Section 42 Statutory consultation notification sent		
					2019-02-08	Letter	Land Interest Questionnaire reminder sent		
					2019-08-15	Letter	2019 Post-Statutory consultation notification sent		
					2020-01-27	Letter	Supplementary consultation notification sent		
					2020-07-13	Letter	Design Refinement consultation notification sent		
					2020-09-29	Letter	An invitation has been sent to negotiate and acquire land interests by voluntary agreement		
					2021-07-13	Letter	Community Impacts consultation notification sent		
					2021-10-26	Letter	An invitation has been sent to negotiate and acquire land interests by voluntary agreement		
					2022-05-13	Letter	Local Refinement consultation notification sent		
					2022-05-24	Letter	Local Refinement consultation extension notification sent		
					2023-01-08	Letter	Section 56 notification sent		
391	Indre Lioranciene	Cat 1 & 3	25-87	CAR	2020-10-15	Letter	An invitation to negotiate and acquire land interests by voluntary agreement has been sent by letter. An invitation has been sent to negotiate and acquire land interests by voluntary agreement	N/A	N/A
					2021-07-13	Letter	Community Impacts consultation notification sent		
					2021-10-26	Letter	An invitation has been sent to negotiate and acquire land interests by voluntary agreement		
					2022-05-13	Letter	Local Refinement consultation notification sent		
					2022-05-24	Letter	Local Refinement consultation extension notification sent		

CA (Compulsory acquisition), CAR (Compulsory acquisition of rights over land and temporary possession), TP (Temporary possession)

CAS (Compulsory acquisition of subsoil), CASTPS (Compulsory acquisition of subsoil and temporary possession of land at the surface)

No.	Land interest name/organisation and land agent's name (if applicable)	Type of interest	Plot(s)	Land requirement	Status of negotiations with land interest			RR ref. no(s).	WR ref. no(s).
391 Cont'd					2023-01-08	Letter	Section 56 notification sent		
392	Ingrebourne Kemps Limited	Cat 1, 2 & 3	40-14 40-15 40-16 40-17 40-18 40-25	CA CA CA CA CA CA	2022-08-18 2022-09-21 2022-09-21 2023-01-08	Letter Email Email Letter	Local Refinement Consultation notification sent Correspondence to agent regarding Local Refinement consultation response from Hill Residential Ltd Email to agent regarding local refinement consultation response from Hill Residential Ltd Section 56 notification sent	N/A	N/A
393	Ingrebourne Valley Limited	Cat 1, 2 & 3	16-03 16-04 16-06 16-16 16-19 16-22 16-23 16-26 16-29	TP CAR TP TP CAR CAR TP TP TP	2017-08-17 2017-09-04 2017-09-20 2017-09-27 2017-10-13 2017-10-24 2017-10-31 2018-08-28 2018-09-26	Letter Meeting Email Email Email Email Letter Letter Email	In contact with landowner who is aware of the Project and its effect on their property. Regular meetings have taken place to discuss all aspects of the operation of their business, Project requirements and proposed land take. Negotiations are continuing with a view to having agreements in place before or during the examination, if such can be agreed. Survey access request sent Discussion regarding survey works and construction compounds Correspondence attaching minutes of a meeting Correspondence regarding survey access Correspondence regarding survey licence Correspondence attaching survey licence Order Limits update notification sent Land Interest Questionnaire sent Correspondence arranging a meeting	RR-0405	N/A

CA (Compulsory acquisition), CAR (Compulsory acquisition of rights over land and temporary possession), TP (Temporary possession)

CAS (Compulsory acquisition of subsoil), CASTPS (Compulsory acquisition of subsoil and temporary possession of land at the surface)



No.	Land interest name/organisation and land agent's name (if applicable)	Type of interest	Plot(s)	Land requirement	Status of negotiations with land interest			RR ref. no(s).	WR ref. no(s).
393 Cont'd			16-33	TP	2018-10-09	Letter	Section 42 Statutory consultation notification sent		
			16-34	TP	2019-05-22	Meeting	Discussion regarding Project proposals, Project requirements and all aspects of the operation of the Ingrebourne Valley Limited business		
			16-35	TP	2019-08-15	Letter	2019 Post-Statutory consultation notification sent		
			16-36	CA	2019-08-29	Email	Correspondence attaching minutes of a meeting		
			16-37	CA	2019-09-25	Meeting	Discussion regarding Statement of Common Ground		
			16-38	CA	2019-10-28	Email	Correspondence attaching draft minutes of a meeting		
			16-39	CA	2020-01-22	Meeting	Discussion regarding survey works		
			16-40	TP	2020-01-27	Letter	Supplementary consultation notification sent		
			16-44	CAR	2020-02-13	Email	Correspondence regarding survey works		
			16-50	CA	2020-02-17	Email	Correspondence regarding Statement of Common Ground		
			16-54	CAR	2020-03-16	Letter	Land Interest Questionnaire sent		
			16-70	CASTPS	2020-03-20	Email	Correspondence attaching minutes of a meeting		
			20-02	TP	2020-04-17	Email	Correspondence regarding survey works		
			20-03	TP	2020-04-28	Email	Correspondence regarding survey licence		
			20-08	CAR	2020-05-05	Email	Correspondence attaching survey licence		
			20-11	CAR	2020-07-06	Email	Correspondence regarding draft minutes of a meeting		
			20-26	TP	2020-07-13	Letter	Design Refinement consultation notification sent		
			20-40	TP	2020-11-13	Meeting	Discussion regarding survey works and Compound Agreements		
			20-42	CAR	2020-12-02	Meeting	Discussion regarding survey works and compound agreement		
			20-44	TP	2020-12-03	Email	Correspondence attaching draft minutes of a meeting		
20-45	CA	2021-01-11	Letter	Land Interest Questionnaire sent					
20-46	TP	2021-01-12	Email	Correspondence regarding land referencing					

CA (Compulsory acquisition), CAR (Compulsory acquisition of rights over land and temporary possession), TP (Temporary possession)

CAS (Compulsory acquisition of subsoil), CASTPS (Compulsory acquisition of subsoil and temporary possession of land at the surface)

No.	Land interest name/organisation and land agent's name (if applicable)	Type of interest	Plot(s)	Land requirement	Status of negotiations with land interest			RR ref. no(s).	WR ref. no(s).
393 Cont'd			20-49	CAR	2021-01-14	Email	Correspondence regarding survey licence		
			20-50	CAR	2021-01-19	Letter	Land Interest Questionnaire sent		
			20-53	CA	2021-01-28	Email	Correspondence regarding proposed Non-Motorised User routes		
			20-54	TP	2021-02-09	Email	Correspondence regarding survey licence		
			20-57	CAR	2021-03-26	Meeting	Discussion regarding effect of Project on property		
			20-62	CA	2021-04-01	Email	Correspondence regarding draft survey licence and survey payment		
			20-67	CA	2021-04-14	Email	Correspondence requesting survey access		
			20-68	CA	2021-05-10	Email	Correspondence regarding draft survey licence		
			20-69	CA	2021-06-10	Email	Correspondence regarding compensation		
			20-71	TP	2021-06-16	Meeting	Discussion regarding Void Space Reservation Agreement, compensation and Project design and construction issues		
			20-72	TP	2021-06-25	Email	Correspondence regarding Heads of Terms agreement		
			21-30	TP	2021-07-06	Email	Correspondence regarding Heads of Terms agreement		
			40-09	CA	2021-07-07	Email	Correspondence confirming Heads of Terms agreement		
			40-13	CA	2021-07-13	Letter	Community Impacts consultation notification sent		
			40-14	CA	2021-09-09	Email	Correspondence regarding survey licence		
			40-15	CA	2021-12-13	Letter	Landowner engagement notification sent		
			40-17	CA	2022-02-14	Letter	Land Interest Questionnaire sent		
			40-18	CA	2022-05-13	Letter	Local Refinement consultation notification sent		
			40-19	CA	2022-05-17	Email	Correspondence regarding survey works		
			40-24	CA	2022-05-24	Letter	Local Refinement consultation extension notification sent		
			40-26	CA	2022-06-16	Letter	Land Interest Questionnaire response		
			42-04	TP	2022-06-16	Email	Correspondence regarding Land Interest Questionnaire		
			42-20	CA	2022-07-08	Meeting	Discussion regarding effect of Project on property and Void Space Reservation Agreement		

CA (Compulsory acquisition), CAR (Compulsory acquisition of rights over land and temporary possession), TP (Temporary possession)

CAS (Compulsory acquisition of subsoil), CASTPS (Compulsory acquisition of subsoil and temporary possession of land at the surface)

No.	Land interest name/organisation and land agent's name (if applicable)	Type of interest	Plot(s)	Land requirement	Status of negotiations with land interest			RR ref. no(s).	WR ref. no(s).
393 Cont'd			42-35	CA	2022-08-02	Email	Correspondence regarding decommissioning works		
			42-37	CA	2022-09-01	Letter	Landowner engagement notification sent		
			42-39	CA	2022-09-15	Email	Correspondence arranging access for Planning Inspectorate visit to Ingrebourne Valley Limited site		
			42-51	CA	2022-09-15	Email	Correspondence arranging access for Planning Inspectorate visit to IVL site		
			42-67	CA	2022-09-16	Letter	Correspondence from developer regarding impact of new right of way over Kemps Farm		
			42-86	CA	2022-09-16	Letter	Correspondence from developer reference impact of new right of way over Kemps Farm		
					2022-11-07	Email	To agent (IVL Kemps Ltd) offering discussions to mitigate NMU impact on residential development site		
					2022-11-29	Email	To landowner informally advising of DCO formal acceptance		
					2022-12-06	Meeting	With Managing Director to discuss scheme impacts on IVL's environmental permitting regime		
					2022-12-07	Email	To landowner sending DCO Briefing Guide		
					2022-12-19	Email	To landowner giving prior notice on period for making relevant representations to register as an interested party		
					2023-01-08	Letter	Section 56 notification sent		
					2023-05-15	Letter	Minor refinement consultation notification sent		
					2023-08-04	Letter	Landowner consultation notification sent		
394	Irene Jackson	Cat 1 & 3	33-168	CAR	2018-10-09	Letter	An invitation to negotiate and acquire land interests by voluntary agreement has been sent by letter. Section 42 Statutory consultation notification sent	N/A	N/A
					2018-10-09	Letter	Land Interest Questionnaire sent		
					2018-11-29	Letter	Land Interest Questionnaire response		
					2020-01-27	Letter	Supplementary consultation notification sent		
					2020-07-13	Letter	Design Refinement consultation notification sent		
					2020-09-29	Letter	An invitation has been sent to negotiate and acquire land interests by voluntary agreement		

CA (Compulsory acquisition), CAR (Compulsory acquisition of rights over land and temporary possession), TP (Temporary possession)

CAS (Compulsory acquisition of subsoil), CASTPS (Compulsory acquisition of subsoil and temporary possession of land at the surface)

No.	Land interest name/organisation and land agent's name (if applicable)	Type of interest	Plot(s)	Land requirement	Status of negotiations with land interest			RR ref. no(s).	WR ref. no(s).
394 Cont'd					2021-07-13	Letter	Community Impacts consultation notification sent		
					2021-10-26	Letter	An invitation has been sent to negotiate and acquire land interests by voluntary agreement		
					2022-05-13	Letter	Local Refinement consultation notification sent		
					2022-05-24	Letter	Local Refinement consultation extension notification sent		
					2023-01-08	Letter	Section 56 notification sent		
395	Iuliana Opris	Cat 1, 2 & 3	26-34	TP	2021-07-13	Letter	An invitation to negotiate and acquire land interests by voluntary agreement has been sent by letter. Community Impacts consultation notification sent	N/A	N/A
			28-81	CA	2021-10-26	Letter	An invitation has been sent to negotiate and acquire land interests by voluntary agreement		
			28-88	CA	2022-05-13	Letter	Local Refinement consultation notification sent		
					2022-05-24	Letter	Local Refinement consultation extension notification sent		
					2023-01-08	Letter	Section 56 notification sent		
396	Ivo Donald Stuart Bligh Lord Clifton Katherine Amanda Sagna James White - Savills UK Ltd (as agent)	Cat 1, 2 & 3	03-60	CA	2017-04-12	Letter	The Applicant is in contact with the agent for the landowner who is aware of the Project's impact. Voluntary agreement discussions would progress with the landowner should the agent receive instruction. Preferred Route Announcement notification sent	N/A	N/A
			03-111	CA	2017-10-31	Letter	Order Limits update notification sent		
			04-26	CA	2018-05-14	Letter	Land Interest Questionnaire sent		
			04-42	CAR	2018-06-21	Letter	Land Interest Questionnaire response		
			04-58	CAR	2018-08-10	Letter	Survey access request sent		
			04-70	CA	2018-08-13	Email	Correspondence regarding land referencing		
			04-71	CA	2018-10-09	Letter	Section 42 Statutory consultation notification sent		
			04-76	CA	2019-08-15	Letter	2019 Post-Statutory consultation notification sent		
			04-78	CA	2020-01-27	Letter	Supplementary consultation notification sent		

CA (Compulsory acquisition), CAR (Compulsory acquisition of rights over land and temporary possession), TP (Temporary possession)  
CAS (Compulsory acquisition of subsoil), CASTPS (Compulsory acquisition of subsoil and temporary possession of land at the surface)

No.	Land interest name/organisation and land agent's name (if applicable)	Type of interest	Plot(s)	Land requirement	Status of negotiations with land interest			RR ref. no(s).	WR ref. no(s).
396 Cont'd			04-80	CA	2020-07-13	Letter	Design Refinement consultation notification sent		
			04-81	CA	2020-07-22	Meeting	Discussion with agent regarding update on Design Refinement consultation		
			04-83	CA	2020-09-29	Letter	An invitation has been sent to negotiate and acquire land interests by voluntary agreement		
			04-89	CAR	2021-01-06	Email	Correspondence regarding fee policy		
			04-99	CAR	2021-07-13	Letter	Community Impacts consultation notification sent		
			04-105	CA	2021-08-24	Meeting	Discussion regarding effect of Project on property		
			04-108	TP	2021-10-26	Letter	An invitation has been sent to negotiate and acquire land interests by voluntary agreement		
			04-137	TP	2022-04-06	Email	Correspondence regarding survey access request		
			04-138	CAR	2022-04-19	Email	Correspondence requesting a meeting		
			04-139	CA	2022-05-13	Letter	Local Refinement consultation notification sent		
			04-140	CAR	2022-05-24	Letter	Local Refinement consultation extension notification sent		
			04-141	TP	2022-05-24	Meeting	Discussion regarding Project update, effect of Project on property and potential voluntary agreement. Agent to take client instruction		
			04-225	CAR	2023-01-08	Letter	Section 56 notification sent		
			04-275	CA	2023-05-31	Email	Correspondence to agent regarding project		
			04-276	TP					
04-277	CA								
397	J & A Lyon John Nisbet Lyon Robert James Lyon	Cat 1, 2 & 3	27-03	CA	2018-08-03	Email	Correspondence regarding survey access	N/A	N/A
			27-15	CA	2018-09-26	Letter	Land Interest Questionnaire sent		
			27-27	CAR	2018-10-09	Letter	Section 42 Statutory consultation notification sent		
							The Applicant is in contact with landowner via agent who is aware of the Project land requirements. Multiple survey consent forms have been agreed to facilitate Applicant surveys, including agreement of compensation therefrom.		

CA (Compulsory acquisition), CAR (Compulsory acquisition of rights over land and temporary possession), TP (Temporary possession)

CAS (Compulsory acquisition of subsoil), CASTPS (Compulsory acquisition of subsoil and temporary possession of land at the surface)

No.	Land interest name/organisation and land agent's name (if applicable)	Type of interest	Plot(s)	Land requirement	Status of negotiations with land interest			RR ref. no(s).	WR ref. no(s).
397 Cont'd	Oliver Lukies - Strutt and Parker (as agent)		27-28	CA	2019-05-01	Letter	Land Interest Questionnaire sent		
			27-47	CAR	2019-05-03	Letter	Land Interest Questionnaire response		
			27-48	CAR	2019-08-15	Letter	2019 Post-Statutory consultation notification sent		
			27-57	CAR	2020-01-27	Letter	Supplementary consultation notification sent		
			27-58	CAR	2020-03-16	Letter	Land Interest Questionnaire sent		
			27-59	CAR	2020-06-09	Email	Correspondence regarding survey access		
			27-60	CAR	2020-06-17	Email	Correspondence requesting survey access		
			27-61	CAR	2020-06-26	Email	Correspondence regarding survey consent form		
			27-62	CAR	2020-07-03	Email	Correspondence regarding survey licence		
			27-76	CAR	2020-07-13	Letter	Design Refinement consultation notification sent		
			27-80	CAR	2020-07-14	Email	Correspondence attaching survey licence		
			27-82	CAR	2020-07-21	Email	Correspondence from agent suggesting licence amendments		
			27-83	CAR	2020-08-04	Email	Correspondence attaching updated survey licence		
			27-86	CAR	2020-09-29	Letter	An invitation has been sent to negotiate and acquire land interests by voluntary agreement		
			27-95	CAR	2021-05-06	Email	Correspondence regarding survey payment		
			27-96	CAR	2021-06-03	Email	Correspondence regarding survey payment		
			27-98	CAR	2021-06-16	Email	Correspondence regarding survey access		
			27-100	CAR	2021-06-25	Email	Correspondence regarding survey access request		
			27-101	CAR	2021-07-12	Email	Correspondence regarding survey access request		
			28-140	CA					
2021-08-23	Email	Correspondence regarding survey access							
2021-08-31	Email	Correspondence regarding survey works							
2021-09-21	Email	Correspondence regarding survey payment							

CA (Compulsory acquisition), CAR (Compulsory acquisition of rights over land and temporary possession), TP (Temporary possession)

CAS (Compulsory acquisition of subsoil), CASTPS (Compulsory acquisition of subsoil and temporary possession of land at the surface)

No.	Land interest name/organisation and land agent's name (if applicable)	Type of interest	Plot(s)	Land requirement	Status of negotiations with land interest			RR ref. no(s).	WR ref. no(s).
397 Cont'd					2021-09-30	Email	Correspondence regarding survey access request		
					2021-10-01	Email	Correspondence regarding survey access request		
					2021-10-12	Email	Correspondence regarding survey payment		
					2021-10-26	Letter	An invitation has been sent to negotiate and acquire land interests by voluntary agreement		
					2022-03-30	Email	Correspondence regarding survey access request		
					2022-04-04	Email	Correspondence regarding survey payment		
					2022-04-06	Email	Correspondence regarding survey access request		
					2022-05-09	Email	Correspondence regarding survey access request		
					2022-05-13	Letter	Local Refinement consultation notification sent		
					2022-05-24	Letter	Local Refinement consultation extension notification sent		
					2022-08-31	Email	Correspondence to agent responding to consultation enquiries and proposing meeting to consider mitigation of Project impacts		
					2023-01-08	Letter	Section 56 notification sent		
398	J Khadi	Cat 1 & 3	29-100	CA	2023-05-02	Letter	Property bought under the blight provisions by the Applicant. The occupier is a tenant of the Applicant occupying by way of an Assured Shorthold Tenancy. Possession will be sought under the AST first. Section 102a notification sent	N/A	N/A
399	J M Norton	Cat 1 & 3	33-97 33-111	CA CA	2023-05-02	Letter	Property bought under the blight provisions by the Applicant. The occupier is a tenant of the Applicant occupying by way of an Assured Shorthold Tenancy. Possession will be sought under the AST first. Section 102a notification sent	N/A	N/A
400	J. G. Haulage	Cat 1, 2 & 3	06-81	CA	2021-07-13	Letter	An invitation to negotiate and acquire land interests by voluntary agreement has been sent by letter. Community Impacts consultation notification sent	N/A	N/A

CA (Compulsory acquisition), CAR (Compulsory acquisition of rights over land and temporary possession), TP (Temporary possession)

CAS (Compulsory acquisition of subsoil), CASTPS (Compulsory acquisition of subsoil and temporary possession of land at the surface)

No.	Land interest name/organisation and land agent's name (if applicable)	Type of interest	Plot(s)	Land requirement	Status of negotiations with land interest			RR ref. no(s).	WR ref. no(s).
400 Cont'd			06-118	CA	2021-10-26	Letter	An invitation has been sent to negotiate and acquire land interests by voluntary agreement		
					2022-05-13	Letter	Local Refinement consultation notification sent		
					2022-05-24	Letter	Local Refinement consultation extension notification sent		
					2023-01-08	Letter	Section 56 notification sent		
401	Jack Francis Kennedy	Cat 1 & 3	13-16	CAR			An invitation to negotiate and acquire land interests by voluntary agreement has been sent by letter.	N/A	N/A
					2022-05-13	Letter	Local Refinement consultation notification sent		
					2022-05-24	Letter	Local Refinement consultation extension notification sent		
					2022-09-07	Letter	An invitation has been sent to negotiate and acquire land interests by voluntary agreement		
					2023-01-08	Letter	Section 56 notification sent		
402	Jacky Benson	Cat 1 & 3	43-74	TP	2018-10-09	Letter	An invitation to negotiate and acquire land interests by voluntary agreement has been sent by letter. Land Interest Questionnaire sent	N/A	N/A
			43-75	TP	2018-10-09	Letter	Section 42 Statutory consultation notification sent		
					2019-02-08	Letter	Land Interest Questionnaire reminder sent		
					2020-01-27	Letter	Supplementary consultation notification sent		
					2020-03-16	Letter	Land Interest Questionnaire sent		
					2020-07-13	Letter	Design Refinement consultation notification sent		
					2020-09-29	Letter	An invitation has been sent to negotiate and acquire land interests by voluntary agreement		
					2021-07-13	Letter	Community Impacts consultation notification sent		
					2021-10-26	Letter	An invitation has been sent to negotiate and acquire land interests by voluntary agreement		
					2022-05-13	Letter	Local Refinement consultation notification sent		
					2022-05-24	Letter	Local Refinement consultation extension notification sent		
					2023-01-08	Letter	Section 56 notification sent		

CA (Compulsory acquisition), CAR (Compulsory acquisition of rights over land and temporary possession), TP (Temporary possession)

CAS (Compulsory acquisition of subsoil), CASTPS (Compulsory acquisition of subsoil and temporary possession of land at the surface)



No.	Land interest name/organisation and land agent's name (if applicable)	Type of interest	Plot(s)	Land requirement	Status of negotiations with land interest			RR ref. no(s).	WR ref. no(s).
403	Jacqueline Aggett	Cat 1 & 3	09-45	TP	2020-01-27	Letter	An invitation to negotiate and acquire land interests by voluntary agreement has been sent by letter. Supplementary consultation notification sent	N/A	N/A
					2020-07-13	Letter	Design Refinement consultation notification sent		
					2020-09-29	Letter	An invitation has been sent to negotiate and acquire land interests by voluntary agreement		
					2021-07-13	Letter	Community Impacts consultation notification sent		
					2021-10-26	Letter	An invitation has been sent to negotiate and acquire land interests by voluntary agreement		
					2022-05-13	Letter	Local Refinement consultation notification sent		
					2022-05-24	Letter	Local Refinement consultation extension notification sent		
					2023-01-08	Letter	Section 56 notification sent		
404	Jacqueline Ann Firm-Keightley	Cat 1 & 3	05-13	CAR	2020-01-27	Letter	An invitation to negotiate and acquire land interests by voluntary agreement has been sent by letter. Supplementary consultation notification sent	N/A	N/A
					2020-07-13	Letter	Design Refinement consultation notification sent		
					2020-09-29	Letter	An invitation has been sent to negotiate and acquire land interests by voluntary agreement		
					2021-07-13	Letter	Community Impacts consultation notification sent		
					2021-10-26	Letter	An invitation has been sent to negotiate and acquire land interests by voluntary agreement		
					2022-05-13	Letter	Local Refinement consultation notification sent		
					2022-05-24	Letter	Local Refinement consultation extension notification sent		
					2023-01-08	Letter	Section 56 notification sent		
405	Jacqueline Anne Ingram	Cat 1	47-21	CA	2017-10-31	Letter	An invitation to negotiate and acquire land interests by voluntary agreement has been sent by letter. Order Limits update notification sent	RR-1072	N/A
	Kevin Michael Ingram		47-24	CA	2018-08-20	Letter	Land Interest Questionnaire sent		
					2018-10-09	Letter	Section 42 Statutory consultation notification sent		

CA (Compulsory acquisition), CAR (Compulsory acquisition of rights over land and temporary possession), TP (Temporary possession)

CAS (Compulsory acquisition of subsoil), CASTPS (Compulsory acquisition of subsoil and temporary possession of land at the surface)

No.	Land interest name/organisation and land agent's name (if applicable)	Type of interest	Plot(s)	Land requirement	Status of negotiations with land interest			RR ref. no(s).	WR ref. no(s).
405 Cont'd					2020-01-27	Letter	Supplementary consultation notification sent		
					2020-07-13	Letter	Design Refinement consultation notification sent		
					2020-09-29	Letter	An invitation has been sent to negotiate and acquire land interests by voluntary agreement		
					2020-10-12	Email	Correspondence requesting information about voluntary agreement		
					2021-06-25	Email	Correspondence regarding voluntary agreement and fee policy		
					2021-07-13	Letter	Community Impacts consultation notification sent		
					2021-09-10	Email	Correspondence regarding blight process, fee policy and effect of Project on property		
					2022-05-13	Letter	Local Refinement consultation notification sent		
					2022-05-24	Letter	Local Refinement consultation extension notification sent		
					2022-06-21	Phone Call	Conversation regarding property sale options		
					2023-01-08	Letter	Section 56 notification sent		
406	Jacqueline Annette Turner	Cat 1 & 3	45-05	TP	2018-02-08	Phone Call	An invitation to negotiate and acquire land interests by voluntary agreement has been sent by letter. Conversation regarding survey access	RR-0422	N/A
					2018-02-28	Letter	Survey access request sent		
					2020-02-18	Letter	Supplementary consultation notification sent		
					2020-07-13	Letter	Design Refinement consultation notification sent		
					2020-09-29	Letter	An invitation has been sent to negotiate and acquire land interests by voluntary agreement		
					2020-10-12	Email	Correspondence regarding voluntary agreement		
					2020-10-23	Email	Correspondence regarding voluntary agreement		
					2020-10-26	Email	Correspondence regarding voluntary agreement letter		
					2020-10-27	Email	Correspondence regarding utilities		
					2021-07-13	Letter	Community Impacts consultation notification sent		

CA (Compulsory acquisition), CAR (Compulsory acquisition of rights over land and temporary possession), TP (Temporary possession)

CAS (Compulsory acquisition of subsoil), CASTPS (Compulsory acquisition of subsoil and temporary possession of land at the surface)

No.	Land interest name/organisation and land agent's name (if applicable)	Type of interest	Plot(s)	Land requirement	Status of negotiations with land interest			RR ref. no(s).	WR ref. no(s).
406 Cont'd					2021-07-26	Email	Correspondence regarding Project proposals and impact on property		
					2021-08-02	Email	Correspondence regarding Project proposals and impact on property		
					2021-08-06	Email	Correspondence regarding Project proposals and impact on property		
					2021-08-16	Email	Correspondence regarding Project proposals and impact on property		
					2021-08-24	Email	Correspondence regarding Project proposals and impact on property		
					2021-08-27	Email	Correspondence regarding Project proposals and impact on property		
					2021-08-31	Email	Correspondence regarding Project proposals and impact on property		
					2021-09-13	Email	Correspondence regarding Project proposals and impact on property		
					2021-10-26	Letter	An invitation has been sent to negotiate and acquire land interests by voluntary agreement		
					2021-11-06	Email	Correspondence regarding land referencing		
					2021-11-24	Email	Correspondence regarding voluntary agreement		
					2022-05-13	Letter	Local Refinement consultation notification sent		
					2022-05-24	Letter	Local Refinement consultation extension notification sent		
					2023-01-08	Letter	Section 56 notification sent		
407	Jacqueline Davidson	Cat 1 & 3	09-66	TP			An invitation to negotiate and acquire land interests by voluntary agreement has been sent by letter.	N/A	N/A
					2020-01-27	Letter	Supplementary consultation notification sent		
					2020-07-13	Letter	Design Refinement consultation notification sent		
					2020-09-29	Letter	An invitation has been sent to negotiate and acquire land interests by voluntary agreement		
					2021-07-13	Letter	Community Impacts consultation notification sent		
					2021-10-26	Letter	An invitation has been sent to negotiate and acquire land interests by voluntary agreement		
					2022-05-13	Letter	Local Refinement consultation notification sent		

CA (Compulsory acquisition), CAR (Compulsory acquisition of rights over land and temporary possession), TP (Temporary possession)

CAS (Compulsory acquisition of subsoil), CASTPS (Compulsory acquisition of subsoil and temporary possession of land at the surface)

No.	Land interest name/organisation and land agent's name (if applicable)	Type of interest	Plot(s)	Land requirement	Status of negotiations with land interest			RR ref. no(s).	WR ref. no(s).
407 Cont'd					2022-05-24	Letter	Local Refinement consultation extension notification sent		
					2023-01-08	Letter	Section 56 notification sent		
408	Jacqueline June Crispe Laurence Paul Crispe	Cat 1 & 3	33-159	CAR	2018-10-09	Letter	An invitation to negotiate and acquire land interests by voluntary agreement has been sent by letter. Section 42 Statutory consultation notification sent	N/A	N/A
					2018-10-09	Letter	Land Interest Questionnaire sent		
					2018-11-21	Letter	Land Interest Questionnaire response		
					2020-01-27	Letter	Supplementary consultation notification sent		
					2020-07-13	Letter	Design Refinement consultation notification sent		
					2020-09-29	Letter	An invitation has been sent to negotiate and acquire land interests by voluntary agreement		
					2020-10-06	Email	Correspondence regarding voluntary agreement		
					2020-10-19	Email	Correspondence regarding voluntary agreement		
					2021-07-13	Letter	Community Impacts consultation notification sent		
					2021-10-26	Letter	An invitation has been sent to negotiate and acquire land interests by voluntary agreement		
					2022-05-13	Letter	Local Refinement consultation notification sent		
					2022-05-24	Letter	Local Refinement consultation extension notification sent		
					2023-01-08	Letter	Section 56 notification sent		
409	Jacqueline Louise Bower  James Alexander Bower	Cat 1, 2 & 3	19-39  19-43	CA  CA	2017-10-31	Letter	The Applicant is in regular contact with landowner via agent who is aware of the Project and its effect on their property, including Thames View Camping. Opportunity to acquire has been discussed and attempts to progress this and mitigate impacts elsewhere will continue. Order Limits update notification sent	RR-0623,RR-1065,RR-1073,RR-1074	N/A
					2018-08-20	Letter	Land Interest Questionnaire sent		

CA (Compulsory acquisition), CAR (Compulsory acquisition of rights over land and temporary possession), TP (Temporary possession)

CAS (Compulsory acquisition of subsoil), CASTPS (Compulsory acquisition of subsoil and temporary possession of land at the surface)

No.	Land interest name/organisation and land agent's name (if applicable)	Type of interest	Plot(s)	Land requirement	Status of negotiations with land interest			RR ref. no(s).	WR ref. no(s).
409 Cont'd	Janis Elizabeth Hayden		19-44	CA	2018-09-19	Meeting	Discussion regarding ecological mitigation and land ownership structure		
	Jonathan Paul Bower		19-48	CA	2018-10-03	Letter	Land Interest Questionnaire response		
	Karl Alexander Osborne		19-49	CA	2018-10-09	Letter	Land Interest Questionnaire sent		
	Mark Raymond Osborne		19-50	CA	2018-10-09	Letter	Section 42 Statutory consultation notification sent		
	Paul Leslie Bower		19-53	CA	2018-12-10	Letter	Land Interest Questionnaire response		
	the late Raymond Louis Osborne		19-54	CA	2019-03-26	Email	Correspondence regarding survey consent form		
	David Milbourn - Whirlledge & Nott (as agent)		19-55	CA	2019-08-15	Letter	2019 Post-Statutory consultation notification sent		
			22-48	TP	2019-11-14	Email	Correspondence regarding pre-enabling works		
			22-59	CA	2019-12-13	Email	Correspondence regarding survey payment		
			22-60	TP	2020-01-27	Letter	Supplementary consultation notification sent		
			22-62	TP	2020-02-18	Letter	Supplementary consultation notification sent		
			22-64	TP	2020-03-16	Letter	Land Interest Questionnaire sent		
			22-65	TP	2020-03-18	Email	Correspondence regarding survey access and payment		
			22-66	TP	2020-07-13	Letter	Design Refinement consultation notification sent		
			22-67	TP	2020-07-20	Email	Correspondence regarding survey access		
			22-68	TP	2020-10-13	Meeting	Discussion regarding Project proposals and environmental mitigation		
			22-69	TP	2020-10-13	Email	Correspondence attaching draft Section 253 agreement		
			22-70	TP	2021-01-11	Letter	Land Interest Questionnaire sent		
			22-71	TP	2021-02-11	Letter	Land Interest Questionnaire response		
			22-73	TP	2021-02-24	Email	Correspondence regarding fee policy		
			22-74	TP	2021-07-13	Letter	Community Impacts consultation notification sent		
			22-76	TP	2021-08-26	Meeting	Discussion regarding Project proposals and Section 253 Agreement		

CA (Compulsory acquisition), CAR (Compulsory acquisition of rights over land and temporary possession), TP (Temporary possession)

CAS (Compulsory acquisition of subsoil), CASTPS (Compulsory acquisition of subsoil and temporary possession of land at the surface)

No.	Land interest name/organisation and land agent's name (if applicable)	Type of interest	Plot(s)	Land requirement	Status of negotiations with land interest			RR ref. no(s).	WR ref. no(s).
409 Cont'd			22-77	CA	2021-10-26	Letter	An invitation has been sent to negotiate and acquire land interests by voluntary agreement		
			22-78	TP	2021-11-03	Email	Correspondence regarding interest in entering into land acquisition discussions		
			22-82	TP	2021-12-13	Letter	Landowner engagement notification sent		
			22-86	TP	2022-01-06	Email	Correspondence attaching Heads of Terms for voluntary cooperation agreement		
			22-92	CA	2022-01-06	Meeting	Discussion regarding voluntary agreement		
			22-93	CA	2022-05-13	Email	Correspondence regarding management prescriptions		
			22-94	CA	2022-05-13	Letter	Local Refinement consultation notification sent		
			22-95	CA	2022-05-24	Letter	Local Refinement consultation extension notification sent		
			22-97	CA	2022-11-29	Email	To agent informally advising of DCO formal acceptance		
			22-98	CA	2022-12-07	Email	To agent sending DCO Briefing Guide		
			22-99	CA	2022-12-19	Email	To agent giving prior notice on period for making relevant representations to register as an interested party		
			22-100	CA	2023-01-08	Letter	Section 56 notification sent		
			22-101	CA					
			22-102	CA					
			22-103	CA					
			22-104	CA					
			22-105	CA					
			22-106	CA					
			22-107	CA					
			22-108	CA					
22-109	CA								
22-112	CA								

CA (Compulsory acquisition), CAR (Compulsory acquisition of rights over land and temporary possession), TP (Temporary possession)  
CAS (Compulsory acquisition of subsoil), CASTPS (Compulsory acquisition of subsoil and temporary possession of land at the surface)

No.	Land interest name/organisation and land agent's name (if applicable)	Type of interest	Plot(s)	Land requirement	Status of negotiations with land interest			RR ref. no(s).	WR ref. no(s).
410	Jacqueline Maria Sarah Cann	Cat 1 & 3	33-241 33-243	CAR CAR	2023-07-10 2023-07-10	Letter Letter	An invitation to negotiate and acquire land interests by voluntary agreement has been sent by letter. Section 102a notification sent An invitation has been sent to negotiate and acquire land interests by voluntary agreement	N/A	N/A
411	Jacqueline Sharon Thacker  John Barry Thacker Steven Mark Thacker Trevor Paul Thacker Wayne Martin Thacker Peter Cole - Ceres Rural (as agent)	Cat 1 & 3	33-81  33-93 33-100 33-101 33-104	CAR  CAR CAR CAR	2018-09-19  2018-10-09 2018-10-09 2018-11-09 2018-11-15  2019-06-12 2020-01-27 2020-03-16 2020-07-02 2020-07-13 2020-08-24 2020-09-29 2020-10-10 2020-10-23 2021-07-13 2021-08-31	Meeting  Letter Letter Letter Phone Call  Email Letter Letter Letter Letter Email Letter Email Email Letter Email	The property owners are aware of the Project and the potential impact on their property. The Applicant is in contact with the owners. Discussion regarding concerns about Project and upcoming survey works Land Interest Questionnaire sent Section 42 Statutory consultation notification sent Land Interest Questionnaire response Conversation regarding survey works Correspondence regarding survey access Supplementary consultation notification sent Land Interest Questionnaire sent Land Interest Questionnaire response Design Refinement consultation notification sent Correspondence regarding Design Refinement consultation response An invitation has been sent to negotiate and acquire land interests by voluntary agreement Correspondence regarding voluntary agreement Correspondence regarding voluntary agreement Community Impacts consultation notification sent Correspondence regarding Community Impacts consultation	RR-0735,RR-0769,RR-1111,RR-1134	REP1-388

CA (Compulsory acquisition), CAR (Compulsory acquisition of rights over land and temporary possession), TP (Temporary possession)  
CAS (Compulsory acquisition of subsoil), CASTPS (Compulsory acquisition of subsoil and temporary possession of land at the surface)

No.	Land interest name/organisation and land agent's name (if applicable)	Type of interest	Plot(s)	Land requirement	Status of negotiations with land interest			RR ref. no(s).	WR ref. no(s).
411 Cont'd					2021-10-26	Letter	An invitation has been sent to negotiate and acquire land interests by voluntary agreement		
					2022-05-13	Letter	Local Refinement consultation notification sent		
					2022-05-24	Letter	Local Refinement consultation extension notification sent		
					2023-01-08	Letter	Section 56 notification sent		
412	Jacqueline Veronica Watson	Cat 1 & 3	09-51	TP	2020-01-27	Letter	An invitation to negotiate and acquire land interests by voluntary agreement has been sent by letter. Supplementary consultation notification sent	N/A	N/A
					2020-07-13	Letter	Design Refinement consultation notification sent		
					2020-09-29	Letter	An invitation has been sent to negotiate and acquire land interests by voluntary agreement		
					2021-07-13	Letter	Community Impacts consultation notification sent		
					2021-10-26	Letter	An invitation has been sent to negotiate and acquire land interests by voluntary agreement		
					2022-05-13	Letter	Local Refinement consultation notification sent		
					2022-05-24	Letter	Local Refinement consultation extension notification sent		
					2023-01-08	Letter	Section 56 notification sent		
413	Jacqui Angelique Lynn-Jones	Cat 1, 2 & 3	27-01	CAR	2023-07-10	Letter	An invitation to negotiate and acquire land interests by voluntary agreement has been sent by letter. Section 102a notification sent	N/A	N/A
			27-45	CAR	2023-07-10	Letter	An invitation has been sent to negotiate and acquire land interests by voluntary agreement		
			28-116	CA	2023-07-17	Letter	Landowner consultation notification sent		
			28-124	CAR	2023-07-17	Letter	Notification requesting consent in respect of Compulsory Acquisition regulations sent		
			28-144	CAR	2023-07-24	Email	Correspondence regarding land use change		
			28-145	TP					
			32-159	CAR					
			32-178	CAR					

CA (Compulsory acquisition), CAR (Compulsory acquisition of rights over land and temporary possession), TP (Temporary possession)

CAS (Compulsory acquisition of subsoil), CASTPS (Compulsory acquisition of subsoil and temporary possession of land at the surface)



No.	Land interest name/organisation and land agent's name (if applicable)	Type of interest	Plot(s)	Land requirement	Status of negotiations with land interest			RR ref. no(s).	WR ref. no(s).
414	Jaime Lee McCarthy	Cat 1 & 3	32-83	CA	2022-05-13	Letter	Property bought under the blight provisions by the Applicant. The occupier is a tenant of the Applicant occupying by way of an Assured Shorthold Tenancy. Possession will be sought under the AST first. Local Refinement consultation notification sent	N/A	N/A
					2022-05-24	Letter	Local Refinement consultation extension notification sent		
					2023-01-08	Letter	Section 56 notification sent		
415	Jaime Lynn Wadey	Cat 1 & 3	30-75	CAR	2013-11-09	Letter	An invitation to negotiate and acquire land interests by voluntary agreement has been sent by letter. Section 102a notification sent	N/A	N/A
					2013-11-09	Letter	An invitation has been sent to negotiate and acquire land interests by voluntary agreement		
416	James Andrew Creer	Cat 1 & 3	09-09	TP	2022-05-13	Letter	An invitation to negotiate and acquire land interests by voluntary agreement has been sent by letter. Local Refinement consultation notification sent	N/A	N/A
					2022-05-24	Letter	Local Refinement consultation extension notification sent		
					2022-09-07	Letter	An invitation has been sent to negotiate and acquire land interests by voluntary agreement		
					2023-01-08	Letter	Section 56 notification sent		
417	James Bradley Jill Bradley John Bradley	Cat 1, 2 & 3	32-38 32-39 32-42 32-44 32-45	CA CAR CA CAR CA	2017-10-31 2018-05-14 2018-10-03 2018-10-09 2019-06-11	Letter Letter Letter Letter Email	Discussion held with landowner at consultation event. The landowner has also received communications on the Project so has sufficient information to be aware of the Project and its effect on their property. An invitation to negotiate and acquire land interests by voluntary agreement has been sent by letter so the landowner is aware of options available, attempts to progress will continue. Order Limits update notification sent Land Interest Questionnaire sent Land Interest Questionnaire response Section 42 Statutory consultation notification sent Correspondence regarding survey access	RR-0476	N/A

CA (Compulsory acquisition), CAR (Compulsory acquisition of rights over land and temporary possession), TP (Temporary possession)

CAS (Compulsory acquisition of subsoil), CASTPS (Compulsory acquisition of subsoil and temporary possession of land at the surface)

No.	Land interest name/organisation and land agent's name (if applicable)	Type of interest	Plot(s)	Land requirement	Status of negotiations with land interest			RR ref. no(s).	WR ref. no(s).
417 Cont'd					2019-08-15	Letter	2019 Post-Statutory consultation notification sent		
					2020-01-27	Letter	Supplementary consultation notification sent		
					2020-07-13	Letter	Design Refinement consultation notification sent		
					2020-09-29	Letter	An invitation has been sent to negotiate and acquire land interests by voluntary agreement		
					2020-10-06	Email	Correspondence regarding interest in voluntary agreement		
					2020-11-26	Email	Correspondence regarding proposed works and method of constructing		
					2021-07-13	Letter	Community Impacts consultation notification sent		
					2021-10-26	Letter	An invitation has been sent to negotiate and acquire land interests by voluntary agreement		
					2021-11-04	Email	Correspondence regarding interest in property sale options		
					2021-11-17	Email	Correspondence regarding blight and discretionary purchase processes		
					2022-05-13	Letter	Local Refinement consultation notification sent		
					2022-05-24	Letter	Local Refinement consultation extension notification sent		
					2023-01-08	Letter	Section 56 notification sent		
418							The Applicant understands the landowner has recently purchased the land interests from The Official Custodian for Charities on behalf of the Trustees of The Colyer-Fergusson Charitable Trust. Introductions have been made and the Applicant has been engaging with the landowner agent addressing queries.		
	James Frank Attwood	Cat 1 & 3	10-02	TP	2023-07-10	Letter	Section 102a notification sent	N/A	N/A
	Lillian Joyce Attwood		11-66	CA	2023-07-10	Letter	An invitation has been sent to negotiate and acquire land interests by voluntary agreement		
	Stephen William Attwood		11-69	TP	2023-08-09	Letter	Land Interest Questionnaire sent		
			11-73	CAR	2023-09-14	Phone call	Introductory phone call with landowner explaining Project land requirements, timelines, processes and professional representation		

CA (Compulsory acquisition), CAR (Compulsory acquisition of rights over land and temporary possession), TP (Temporary possession)

CAS (Compulsory acquisition of subsoil), CASTPS (Compulsory acquisition of subsoil and temporary possession of land at the surface)

No.	Land interest name/organisation and land agent's name (if applicable)	Type of interest	Plot(s)	Land requirement	Status of negotiations with land interest			RR ref. no(s).	WR ref. no(s).
418 Cont'd			11-76	TP	2023-09-14	Email	Correspondence to landowner following up phone call, attaching fee policy, outlining engagement with previous landowner and voluntary agreement preference		
			12-01	TP	2023-09-15	Email	Correspondence from landowner enquiring about spoil and copying in agent		
			12-02	CAR	2023-09-21	Email	Correspondence to agent attaching fee policy and inviting discussions		
			12-03	TP	2023-09-29	Meeting	Familiarisation meeting with agent explaining Project details including land requirements		
			12-04	TP	2023-10-27	Email	Correspondence to agent following meeting attaching plans and explaining Project land requirements		
			12-05	TP					
			12-06	CAR					
			12-14	CAR					
			12-20	CAR					
			13-52	CA					
			13-58	CA					
			13-62	TP					
			13-65	CAR					
			13-66	TP					
			13-67	CAR					
			13-68	TP					
			13-69	TP					
			13-71	CAR					
			13-73	TP					
			13-74	CAR					
13-75	CAR								
13-76	TP								

CA (Compulsory acquisition), CAR (Compulsory acquisition of rights over land and temporary possession), TP (Temporary possession)

CAS (Compulsory acquisition of subsoil), CASTPS (Compulsory acquisition of subsoil and temporary possession of land at the surface)

No.	Land interest name/organisation and land agent's name (if applicable)	Type of interest	Plot(s)	Land requirement	Status of negotiations with land interest	RR ref. no(s).	WR ref. no(s).
418 Cont'd			13-77 13-78 13-79 13-80 13-81 13-82 13-91 13-92	TP TP CAR CA TP CA CA CA			
419	James George Barnard Weymes	Cat 1 & 3	05-16	CAR	<p>An invitation to negotiate and acquire land interests by voluntary agreement has been sent by letter.</p> <p>2020-01-27 Letter Supplementary consultation notification sent</p> <p>2020-07-13 Letter Design Refinement consultation notification sent</p> <p>2020-09-29 Letter An invitation has been sent to negotiate and acquire land interests by voluntary agreement</p> <p>2021-07-13 Letter Community Impacts consultation notification sent</p> <p>2021-10-26 Letter An invitation has been sent to negotiate and acquire land interests by voluntary agreement</p> <p>2022-03-10 Letter Survey access request sent</p> <p>2022-05-13 Letter Local Refinement consultation notification sent</p> <p>2022-05-24 Letter Local Refinement consultation extension notification sent</p> <p>2023-01-08 Letter Section 56 notification sent</p>	N/A	N/A
420	James Joseph McLoughlin	Cat 1 & 3	25-55	CAR	<p>An invitation to negotiate and acquire land interests by voluntary agreement has been sent by letter.</p> <p>2020-01-27 Letter Supplementary consultation notification sent</p> <p>2020-07-13 Letter Design Refinement consultation notification sent</p> <p>2020-09-29 Letter An invitation has been sent to negotiate and acquire land interests by voluntary agreement</p>	N/A	N/A

CA (Compulsory acquisition), CAR (Compulsory acquisition of rights over land and temporary possession), TP (Temporary possession)  
 CAS (Compulsory acquisition of subsoil), CASTPS (Compulsory acquisition of subsoil and temporary possession of land at the surface)

No.	Land interest name/organisation and land agent's name (if applicable)	Type of interest	Plot(s)	Land requirement	Status of negotiations with land interest			RR ref. no(s).	WR ref. no(s).
420 Cont'd					2021-07-13	Letter	Community Impacts consultation notification sent		
					2021-10-26	Letter	An invitation has been sent to negotiate and acquire land interests by voluntary agreement		
					2022-05-13	Letter	Local Refinement consultation notification sent		
					2022-05-24	Letter	Local Refinement consultation extension notification sent		
					2023-01-08	Letter	Section 56 notification sent		
421	James Kenneth Hillbrown	Cat 1 & 3	43-69	TP			An invitation to negotiate and acquire land interests by voluntary agreement has been sent by letter.	N/A	N/A
					2020-02-18	Letter	Supplementary consultation notification sent		
					2020-07-13	Letter	Design Refinement consultation notification sent		
					2020-09-29	Letter	An invitation has been sent to negotiate and acquire land interests by voluntary agreement		
					2021-07-13	Letter	Community Impacts consultation notification sent		
					2021-10-26	Letter	An invitation has been sent to negotiate and acquire land interests by voluntary agreement		
					2022-05-13	Letter	Local Refinement consultation notification sent		
					2022-05-24	Letter	Local Refinement consultation extension notification sent		
					2023-01-08	Letter	Section 56 notification sent		
422	James Michael Isaacs	Cat 1 & 3	33-244	CAR			An invitation to negotiate and acquire land interests by voluntary agreement has been sent by letter.	N/A	N/A
					2018-10-09	Letter	Land Interest Questionnaire sent		
					2018-10-09	Letter	Section 42 Statutory consultation notification sent		
					2019-02-08	Letter	Land Interest Questionnaire reminder sent		
					2020-01-27	Letter	Supplementary consultation notification sent		
					2020-07-13	Letter	Design Refinement consultation notification sent		
					2020-09-29	Letter	An invitation has been sent to negotiate and acquire land interests by voluntary agreement		
					2021-07-13	Letter	Community Impacts consultation notification sent		

CA (Compulsory acquisition), CAR (Compulsory acquisition of rights over land and temporary possession), TP (Temporary possession)

CAS (Compulsory acquisition of subsoil), CASTPS (Compulsory acquisition of subsoil and temporary possession of land at the surface)

No.	Land interest name/organisation and land agent's name (if applicable)	Type of interest	Plot(s)	Land requirement	Status of negotiations with land interest			RR ref. no(s).	WR ref. no(s).
422 Cont'd					2021-10-26	Letter	An invitation has been sent to negotiate and acquire land interests by voluntary agreement		
					2022-05-13	Letter	Local Refinement consultation notification sent		
					2022-05-24	Letter	Local Refinement consultation extension notification sent		
					2023-01-08	Letter	Section 56 notification sent		
423	James Shaw	Cat 1 & 3	42-169	CAR	2018-10-09	Letter	An invitation to negotiate and acquire land interests by voluntary agreement has been sent by letter. Land Interest Questionnaire sent	N/A	N/A
					2018-10-09	Letter	Section 42 Statutory consultation notification sent		
					2019-02-08	Letter	Land Interest Questionnaire reminder sent		
					2020-01-27	Letter	Supplementary consultation notification sent		
					2020-07-13	Letter	Design Refinement consultation notification sent		
					2020-09-29	Letter	An invitation has been sent to negotiate and acquire land interests by voluntary agreement		
					2021-07-13	Letter	Community Impacts consultation notification sent		
					2021-10-26	Letter	An invitation has been sent to negotiate and acquire land interests by voluntary agreement		
					2022-05-13	Letter	Local Refinement consultation notification sent		
					2022-05-24	Letter	Local Refinement consultation extension notification sent		
					2023-01-08	Letter	Section 56 notification sent		
424	James Wright	Cat 1 & 3	45-165	CAR	2020-07-13	Letter	An invitation to negotiate and acquire land interests by voluntary agreement has been sent by letter. Design Refinement consultation notification sent	N/A	N/A
					2020-09-29	Letter	An invitation has been sent to negotiate and acquire land interests by voluntary agreement		
					2021-07-13	Letter	Community Impacts consultation notification sent		
					2021-10-26	Letter	An invitation has been sent to negotiate and acquire land interests by voluntary agreement		
					2022-05-13	Letter	Local Refinement consultation notification sent		

CA (Compulsory acquisition), CAR (Compulsory acquisition of rights over land and temporary possession), TP (Temporary possession)

CAS (Compulsory acquisition of subsoil), CASTPS (Compulsory acquisition of subsoil and temporary possession of land at the surface)

No.	Land interest name/organisation and land agent's name (if applicable)	Type of interest	Plot(s)	Land requirement	Status of negotiations with land interest			RR ref. no(s).	WR ref. no(s).
424 Cont'd					2022-05-24	Letter	Local Refinement consultation extension notification sent		
					2022-06-01	Email	Correspondence regarding effect of Project on property		
					2022-06-09	Email	Correspondence regarding effect of Project on property		
					2023-01-08	Letter	Section 56 notification sent		
425	Jane Caroline Pemberton	Cat 1 & 3	30-59	TP	2020-07-13	Letter	An invitation to negotiate and acquire land interests by voluntary agreement has been sent by letter. Design Refinement consultation notification sent	N/A	N/A
					2020-09-29	Letter	An invitation has been sent to negotiate and acquire land interests by voluntary agreement		
					2021-07-13	Letter	Community Impacts consultation notification sent		
					2021-10-26	Letter	An invitation has been sent to negotiate and acquire land interests by voluntary agreement		
					2022-05-13	Letter	Local Refinement consultation notification sent		
					2022-05-24	Letter	Local Refinement consultation extension notification sent		
					2023-01-08	Letter	Section 56 notification sent		
426	Jane Grace Vine Michael R Vine	Cat 1 & 3	14-05 14-15	CAS CAS	2018-09-19	Email	The Applicant has been in contact with the tenant of an area of land where subsoil only rights are required. Correspondence regarding survey access	N/A	N/A
					2019-08-05	Email	Correspondence regarding survey works		
					2019-08-16	Email	Correspondence regarding survey payment		
					2019-12-06	Email	Correspondence regarding survey payment		
					2019-12-12	Email	Correspondence regarding survey payment		
					2021-02-23	Email	Correspondence regarding survey payment		
					2021-06-02	Email	Correspondence regarding survey payment		
					2021-07-13	Letter	Community Impacts consultation notification sent		
					2021-10-05	Email	Correspondence regarding survey payment		

CA (Compulsory acquisition), CAR (Compulsory acquisition of rights over land and temporary possession), TP (Temporary possession)  
CAS (Compulsory acquisition of subsoil), CASTPS (Compulsory acquisition of subsoil and temporary possession of land at the surface)

No.	Land interest name/organisation and land agent's name (if applicable)	Type of interest	Plot(s)	Land requirement	Status of negotiations with land interest			RR ref. no(s).	WR ref. no(s).
426 Cont'd					2021-10-26	Letter	An invitation has been sent to negotiate and acquire land interests by voluntary agreement		
					2022-05-13	Letter	Local Refinement consultation notification sent		
					2022-05-24	Letter	Local Refinement consultation extension notification sent		
					2023-01-08	Letter	Section 56 notification sent		
427	Jane Louise Sartoris Stephen John Sartoris	Cat 1 & 3	42-152	CAR	2020-01-27	Letter	An invitation to negotiate and acquire land interests by voluntary agreement has been sent by letter. Supplementary consultation notification sent	N/A	N/A
					2020-07-13	Letter	Design Refinement consultation notification sent		
					2020-09-29	Letter	An invitation has been sent to negotiate and acquire land interests by voluntary agreement		
					2021-07-13	Letter	Community Impacts consultation notification sent		
					2021-10-26	Letter	An invitation has been sent to negotiate and acquire land interests by voluntary agreement		
					2021-11-09	Email	Correspondence regarding voluntary agreement letter		
					2021-11-26	Phone Call	Conversation regarding interest in voluntary agreement		
					2021-12-02	Email	Correspondence sending voluntary licence agreement		
					2022-05-13	Letter	Local Refinement consultation notification sent		
					2022-05-24	Letter	Local Refinement consultation extension notification sent		
					2023-01-08	Letter	Section 56 notification sent		
428	Jane McLoughlin	Cat 1 & 3	25-55	CAR	2020-01-27	Letter	An invitation to negotiate and acquire land interests by voluntary agreement has been sent by letter. Supplementary consultation notification sent	N/A	N/A
					2020-07-13	Letter	Design Refinement consultation notification sent		
					2020-09-29	Letter	An invitation has been sent to negotiate and acquire land interests by voluntary agreement		
					2021-07-13	Letter	Community Impacts consultation notification sent		
					2021-10-26	Letter	An invitation has been sent to negotiate and acquire land interests by voluntary agreement		

CA (Compulsory acquisition), CAR (Compulsory acquisition of rights over land and temporary possession), TP (Temporary possession)

CAS (Compulsory acquisition of subsoil), CASTPS (Compulsory acquisition of subsoil and temporary possession of land at the surface)



No.	Land interest name/organisation and land agent's name (if applicable)	Type of interest	Plot(s)	Land requirement	Status of negotiations with land interest			RR ref. no(s).	WR ref. no(s).
428 Cont'd					2022-05-13	Letter	Local Refinement consultation notification sent		
					2022-05-24	Letter	Local Refinement consultation extension notification sent		
					2023-01-08	Letter	Section 56 notification sent		
429	Jane Richardson	Cat 1 & 3	26-57	CAR	2020-01-27	Letter	An invitation to negotiate and acquire land interests by voluntary agreement has been sent by letter. Supplementary consultation notification sent	N/A	N/A
					2020-07-13	Letter	Design Refinement consultation notification sent		
					2020-09-29	Letter	An invitation has been sent to negotiate and acquire land interests by voluntary agreement		
					2021-07-13	Letter	Community Impacts consultation notification sent		
					2021-10-26	Letter	An invitation has been sent to negotiate and acquire land interests by voluntary agreement		
					2022-05-13	Letter	Local Refinement consultation notification sent		
					2022-05-24	Letter	Local Refinement consultation extension notification sent		
					2023-01-08	Letter	Section 56 notification sent		
430	Jane Turpin	Cat 1 & 3	22-41	CAR	2018-10-09	Letter	An invitation to negotiate and acquire land interests by voluntary agreement has been sent by letter. Land Interest Questionnaire sent	N/A	N/A
					2018-10-09	Letter	Section 42 Statutory consultation notification sent		
					2019-02-08	Letter	Land Interest Questionnaire reminder sent		
					2020-01-27	Letter	Supplementary consultation notification sent		
					2020-07-13	Letter	Design Refinement consultation notification sent		
					2020-09-29	Letter	An invitation has been sent to negotiate and acquire land interests by voluntary agreement		
					2021-07-13	Letter	Community Impacts consultation notification sent		
					2021-10-26	Letter	An invitation has been sent to negotiate and acquire land interests by voluntary agreement		
					2022-05-13	Letter	Local Refinement consultation notification sent		

CA (Compulsory acquisition), CAR (Compulsory acquisition of rights over land and temporary possession), TP (Temporary possession)

CAS (Compulsory acquisition of subsoil), CASTPS (Compulsory acquisition of subsoil and temporary possession of land at the surface)

No.	Land interest name/organisation and land agent's name (if applicable)	Type of interest	Plot(s)	Land requirement	Status of negotiations with land interest			RR ref. no(s).	WR ref. no(s).
430 Cont'd					2022-05-24	Letter	Local Refinement consultation extension notification sent		
					2023-01-08	Letter	Section 56 notification sent		
431	Janet Green Simon Green	Cat 1 & 3	22-79 22-81	TP TP	2018-10-09	Letter	An invitation to negotiate and acquire land interests by voluntary agreement has been sent by letter. Land Interest Questionnaire sent	N/A	N/A
					2018-10-09	Letter	Section 42 Statutory consultation notification sent		
					2019-02-08	Letter	Land Interest Questionnaire reminder sent		
					2020-01-27	Letter	Supplementary consultation notification sent		
					2020-07-13	Letter	Design Refinement consultation notification sent		
					2020-09-29	Letter	An invitation has been sent to negotiate and acquire land interests by voluntary agreement		
					2020-10-04	Email	Correspondence regarding voluntary agreement		
					2020-10-26	Email	Correspondence regarding voluntary agreement letter		
					2021-07-13	Letter	Community Impacts consultation notification sent		
					2021-10-26	Letter	An invitation has been sent to negotiate and acquire land interests by voluntary agreement		
					2022-05-13	Letter	Local Refinement consultation notification sent		
					2022-05-24	Letter	Local Refinement consultation extension notification sent		
					2023-01-08	Letter	Section 56 notification sent		
432	Janet Margaret Frampton	Cat 1 & 3	30-31	TP	2020-07-13	Letter	An invitation to negotiate and acquire land interests by voluntary agreement has been sent by letter. Design Refinement consultation notification sent	N/A	N/A
					2020-09-29	Letter	An invitation has been sent to negotiate and acquire land interests by voluntary agreement		
					2021-07-13	Letter	Community Impacts consultation notification sent		
					2021-10-26	Letter	An invitation has been sent to negotiate and acquire land interests by voluntary agreement		
					2022-05-13	Letter	Local Refinement consultation notification sent		

CA (Compulsory acquisition), CAR (Compulsory acquisition of rights over land and temporary possession), TP (Temporary possession)

CAS (Compulsory acquisition of subsoil), CASTPS (Compulsory acquisition of subsoil and temporary possession of land at the surface)

No.	Land interest name/organisation and land agent's name (if applicable)	Type of interest	Plot(s)	Land requirement	Status of negotiations with land interest			RR ref. no(s).	WR ref. no(s).
432 Cont'd					2022-05-24	Letter	Local Refinement consultation extension notification sent		
					2023-01-08	Letter	Section 56 notification sent		
433	Janet Miriam Matthews Roger John Matthews	Cat 1 & 3	25-23	CAR			A licence to acquire rights in relation to the landowner's subsoil up to the half-width of the highway has been agreed and completed.	N/A	N/A
					2020-01-27	Letter	Supplementary consultation notification sent		
					2020-07-13	Letter	Design Refinement consultation notification sent		
					2020-09-29	Letter	An invitation has been sent to negotiate and acquire land interests by voluntary agreement		
					2020-10-11	Email	Correspondence regarding interest in voluntary agreement		
					2020-10-29	Email	Correspondence regarding voluntary agreement		
					2021-01-19	Email	Correspondence sending voluntary licence agreement		
					2021-07-13	Letter	Community Impacts consultation notification sent		
					2022-05-13	Letter	Local Refinement consultation notification sent		
					2022-05-24	Letter	Local Refinement consultation extension notification sent		
					2023-01-08	Letter	Section 56 notification sent		
434	Janet Rose MacIntosh	Cat 1 & 3	33-152	CAR			An invitation to negotiate and acquire land interests by voluntary agreement has been sent by letter.	N/A	N/A
					2018-10-09	Letter	Land Interest Questionnaire sent		
					2018-10-09	Letter	Section 42 Statutory consultation notification sent		
					2018-11-21	Letter	Land Interest Questionnaire response		
					2020-01-27	Letter	Supplementary consultation notification sent		
					2020-07-13	Letter	Design Refinement consultation notification sent		
					2020-09-29	Letter	An invitation has been sent to negotiate and acquire land interests by voluntary agreement		
					2021-07-13	Letter	Community Impacts consultation notification sent		
					2021-10-26	Letter	An invitation has been sent to negotiate and acquire land interests by voluntary agreement		

CA (Compulsory acquisition), CAR (Compulsory acquisition of rights over land and temporary possession), TP (Temporary possession)

CAS (Compulsory acquisition of subsoil), CASTPS (Compulsory acquisition of subsoil and temporary possession of land at the surface)

No.	Land interest name/organisation and land agent's name (if applicable)	Type of interest	Plot(s)	Land requirement	Status of negotiations with land interest			RR ref. no(s).	WR ref. no(s).
434 Cont'd					2022-05-13	Letter	Local Refinement consultation notification sent		
					2022-05-24	Letter	Local Refinement consultation extension notification sent		
					2023-01-08	Letter	Section 56 notification sent		
435	Janet Vera Gray	Cat 1	42-53 42-54	CA CA	2017-04-12	Letter	An invitation to negotiate and acquire land interests by voluntary agreement has been sent by letter. Preferred Route Announcement notification sent	RR-0754	N/A
					2017-08-17	Letter	Survey access request sent		
					2017-10-31	Letter	Order Limits update notification sent		
					2018-04-18	Phone Call	Conversation regarding survey access		
					2018-05-14	Letter	Land Interest Questionnaire sent		
					2018-06-04	Letter	Land Interest Questionnaire response		
					2018-10-09	Letter	Section 42 Statutory consultation notification sent		
					2020-01-27	Letter	Supplementary consultation notification sent		
					2020-07-13	Letter	Design Refinement consultation notification sent		
					2020-09-29	Letter	An invitation has been sent to negotiate and acquire land interests by voluntary agreement		
					2021-07-13	Letter	Community Impacts consultation notification sent		
					2021-10-26	Letter	An invitation has been sent to negotiate and acquire land interests by voluntary agreement		
					2022-05-13	Letter	Local Refinement consultation notification sent		
					2022-05-24	Letter	Local Refinement consultation extension notification sent		
					2023-01-08	Letter	Section 56 notification sent		
436	Janice Joy Rouse Robert Stuart Rouse	Cat 1 & 3	26-40 32-170	CAR CAR	2017-04-12	Letter	An invitation to negotiate and acquire land interests by voluntary agreement has been sent by letter. Preferred Route Announcement notification sent	N/A	N/A
					2020-01-27	Letter	Supplementary consultation notification sent		
					2020-07-13	Letter	Design Refinement consultation notification sent		

CA (Compulsory acquisition), CAR (Compulsory acquisition of rights over land and temporary possession), TP (Temporary possession)

CAS (Compulsory acquisition of subsoil), CASTPS (Compulsory acquisition of subsoil and temporary possession of land at the surface)

No.	Land interest name/organisation and land agent's name (if applicable)	Type of interest	Plot(s)	Land requirement	Status of negotiations with land interest			RR ref. no(s).	WR ref. no(s).
436 Cont'd					2020-09-29	Letter	An invitation has been sent to negotiate and acquire land interests by voluntary agreement		
					2021-07-13	Letter	Community Impacts consultation notification sent		
					2021-10-26	Letter	An invitation has been sent to negotiate and acquire land interests by voluntary agreement		
					2022-05-13	Letter	Local Refinement consultation notification sent		
					2022-05-24	Letter	Local Refinement consultation extension notification sent		
					2023-01-08	Letter	Section 56 notification sent		
437	Janice Nye	Cat 1 & 3	24-38	CA	2018-10-09	Letter	An invitation to negotiate and acquire land interests by voluntary agreement has been sent by letter. Section 42 Statutory consultation notification sent	N/A	N/A
					2018-10-09	Letter	Land Interest Questionnaire sent		
					2019-01-22	Letter	Land Interest Questionnaire response		
					2020-01-27	Letter	Supplementary consultation notification sent		
					2020-07-13	Letter	Design Refinement consultation notification sent		
					2020-09-29	Letter	An invitation has been sent to negotiate and acquire land interests by voluntary agreement		
					2021-07-13	Letter	Community Impacts consultation notification sent		
					2021-10-26	Letter	An invitation has been sent to negotiate and acquire land interests by voluntary agreement		
					2022-05-13	Letter	Local Refinement consultation notification sent		
					2022-05-24	Letter	Local Refinement consultation extension notification sent		
					2023-01-08	Letter	Section 56 notification sent		
438	Janice Yvonne Blakey	Cat 1	26-05	CA			Discussion has been had with family member who is aware of the Project and its small effect on their property. Acquisition is not being progressed due to marginal impact, but the landowner is aware of options available.		
					2020-07-13	Letter	Design Refinement consultation notification sent	N/A	N/A
					2020-09-29	Letter	An invitation has been sent to negotiate and acquire land interests by voluntary agreement		

CA (Compulsory acquisition), CAR (Compulsory acquisition of rights over land and temporary possession), TP (Temporary possession)

CAS (Compulsory acquisition of subsoil), CASTPS (Compulsory acquisition of subsoil and temporary possession of land at the surface)

No.	Land interest name/organisation and land agent's name (if applicable)	Type of interest	Plot(s)	Land requirement	Status of negotiations with land interest			RR ref. no(s).	WR ref. no(s).
438 Cont'd					2020-10-14	Email	Correspondence regarding interest in voluntary agreement		
					2020-10-29	Email	Correspondence regarding voluntary agreement		
					2021-01-19	Email	Correspondence sending voluntary licence agreement		
					2021-07-13	Letter	Community Impacts consultation notification sent		
					2021-10-26	Letter	An invitation has been sent to negotiate and acquire land interests by voluntary agreement		
					2022-05-13	Letter	Local Refinement consultation notification sent		
					2022-05-24	Letter	Local Refinement consultation extension notification sent		
					2023-01-08	Letter	Section 56 notification sent		
439	Janina Newman Nigel Anthony Newman	Cat 1 & 3	42-141	CAR	2018-10-09	Letter	An invitation to negotiate and acquire land interests by voluntary agreement has been sent by letter. Land Interest Questionnaire sent	N/A	N/A
					2018-10-09	Letter	Section 42 Statutory consultation notification sent		
					2018-10-23	Letter	Land Interest Questionnaire response		
					2020-01-27	Letter	Supplementary consultation notification sent		
					2020-07-13	Letter	Design Refinement consultation notification sent		
					2020-09-29	Letter	An invitation has been sent to negotiate and acquire land interests by voluntary agreement		
					2020-10-03	Email	Correspondence regarding voluntary agreement		
					2020-10-26	Email	Correspondence regarding voluntary agreement letter		
					2021-07-13	Letter	Community Impacts consultation notification sent		
					2021-10-26	Letter	An invitation has been sent to negotiate and acquire land interests by voluntary agreement		
					2022-05-13	Letter	Local Refinement consultation notification sent		
					2022-05-24	Letter	Local Refinement consultation extension notification sent		
					2023-01-08	Letter	Section 56 notification sent		

CA (Compulsory acquisition), CAR (Compulsory acquisition of rights over land and temporary possession), TP (Temporary possession)  
CAS (Compulsory acquisition of subsoil), CASTPS (Compulsory acquisition of subsoil and temporary possession of land at the surface)

No.	Land interest name/organisation and land agent's name (if applicable)	Type of interest	Plot(s)	Land requirement	Status of negotiations with land interest			RR ref. no(s).	WR ref. no(s).
440	Janine Yvette Rees	Cat 1 & 3	33-190 33-230	CAR CAR	2018-10-09	Letter	An invitation to negotiate and acquire land interests by voluntary agreement has been sent by letter. Section 42 Statutory consultation notification sent	N/A	N/A
					2018-10-09	Letter	Land Interest Questionnaire sent		
					2018-10-23	Letter	Land Interest Questionnaire response		
					2020-01-27	Letter	Supplementary consultation notification sent		
					2020-07-13	Letter	Design Refinement consultation notification sent		
					2020-09-29	Letter	An invitation has been sent to negotiate and acquire land interests by voluntary agreement		
					2021-07-13	Letter	Community Impacts consultation notification sent		
					2021-10-26	Letter	An invitation has been sent to negotiate and acquire land interests by voluntary agreement		
					2022-05-13	Letter	Local Refinement consultation notification sent		
					2022-05-24	Letter	Local Refinement consultation extension notification sent		
					2023-01-08	Letter	Section 56 notification sent		
441	Jasbiro Kaur	Cat 1 & 3	06-102 06-104	CAR CAR	2020-01-27	Letter	An invitation to negotiate and acquire land interests by voluntary agreement has been sent by letter. Supplementary consultation notification sent	N/A	N/A
					2020-07-13	Letter	Design Refinement consultation notification sent		
					2020-09-29	Letter	An invitation has been sent to negotiate and acquire land interests by voluntary agreement		
					2021-07-13	Letter	Community Impacts consultation notification sent		
					2021-10-26	Letter	An invitation has been sent to negotiate and acquire land interests by voluntary agreement		
					2022-05-13	Letter	Local Refinement consultation notification sent		
					2022-05-24	Letter	Local Refinement consultation extension notification sent		
					2023-01-08	Letter	Section 56 notification sent		
442							An invitation to negotiate and acquire land interests by voluntary agreement has been sent by letter.		

CA (Compulsory acquisition), CAR (Compulsory acquisition of rights over land and temporary possession), TP (Temporary possession)

CAS (Compulsory acquisition of subsoil), CASTPS (Compulsory acquisition of subsoil and temporary possession of land at the surface)

No.	Land interest name/organisation and land agent's name (if applicable)	Type of interest	Plot(s)	Land requirement	Status of negotiations with land interest			RR ref. no(s).	WR ref. no(s).	
442 Cont'd	Jason Mark Beard	Cat 1 & 3	27-91 27-93 27-94	CAR	2019-11-19	Letter	Survey access request sent	N/A	N/A	
				CAR	2020-01-27	Letter	Supplementary consultation notification sent			
				CAR	2020-07-13	Letter	Design Refinement consultation notification sent			
					2020-09-29	Letter	An invitation has been sent to negotiate and acquire land interests by voluntary agreement			
					2021-07-13	Letter	Community Impacts consultation notification sent			
					2021-10-26	Letter	An invitation has been sent to negotiate and acquire land interests by voluntary agreement			
					2022-05-13	Letter	Local Refinement consultation notification sent			
					2022-05-24	Letter	Local Refinement consultation extension notification sent			
					2023-01-08	Letter	Section 56 notification sent			
443	Jean May White	Cat 1 & 3	24-181	TP			An invitation to negotiate and acquire land interests by voluntary agreement has been sent by letter.	N/A	N/A	
						2018-10-09	Letter			Section 42 Statutory consultation notification sent
						2018-10-09	Letter			Land Interest Questionnaire sent
						2019-02-08	Letter			Land Interest Questionnaire reminder sent
						2019-02-14	Letter			Land Interest Questionnaire response
						2020-01-27	Letter			Supplementary consultation notification sent
						2020-07-13	Letter			Design Refinement consultation notification sent
						2020-09-29	Letter			An invitation has been sent to negotiate and acquire land interests by voluntary agreement
						2021-07-13	Letter			Community Impacts consultation notification sent
						2021-10-26	Letter			An invitation has been sent to negotiate and acquire land interests by voluntary agreement
						2022-05-13	Letter			Local Refinement consultation notification sent
	2022-05-24	Letter	Local Refinement consultation extension notification sent							
	2023-01-08	Letter	Section 56 notification sent							

CA (Compulsory acquisition), CAR (Compulsory acquisition of rights over land and temporary possession), TP (Temporary possession)

CAS (Compulsory acquisition of subsoil), CASTPS (Compulsory acquisition of subsoil and temporary possession of land at the surface)



No.	Land interest name/organisation and land agent's name (if applicable)	Type of interest	Plot(s)	Land requirement	Status of negotiations with land interest			RR ref. no(s).	WR ref. no(s).
444	Jeanette Pauline Mitchell Ronald Mitchell	Cat 1 & 3	33-146	CAR	2018-10-09	Letter	An invitation to negotiate and acquire land interests by voluntary agreement has been sent by letter. Section 42 Statutory consultation notification sent	N/A	N/A
					2018-10-09	Letter	Land Interest Questionnaire sent		
					2018-10-23	Letter	Land Interest Questionnaire response		
					2020-01-27	Letter	Supplementary consultation notification sent		
					2020-07-13	Letter	Design Refinement consultation notification sent		
					2020-09-29	Letter	An invitation has been sent to negotiate and acquire land interests by voluntary agreement		
					2021-07-13	Letter	Community Impacts consultation notification sent		
					2021-10-26	Letter	An invitation has been sent to negotiate and acquire land interests by voluntary agreement		
					2022-05-13	Letter	Local Refinement consultation notification sent		
					2022-05-24	Letter	Local Refinement consultation extension notification sent		
					2023-01-08	Letter	Section 56 notification sent		
445	Jeffrey William Gatenby	Cat 1 & 3	22-62	TP	2021-07-13	Letter	An invitation to negotiate and acquire land interests by voluntary agreement has been sent by letter. Community Impacts consultation notification sent	N/A	N/A
					2021-10-26	Letter	An invitation has been sent to negotiate and acquire land interests by voluntary agreement		
					2022-05-13	Letter	Local Refinement consultation notification sent		
					2022-05-24	Letter	Local Refinement consultation extension notification sent		
					2023-01-08	Letter	Section 56 notification sent		
446	Jeffrey William Nash	Cat 1 & 3	09-23	TP	2020-01-27	Letter	An invitation to negotiate and acquire land interests by voluntary agreement has been sent by letter. Supplementary consultation notification sent	N/A	N/A
					2021-07-13	Letter	Community Impacts consultation notification sent		
					2021-10-26	Letter	An invitation has been sent to negotiate and acquire land interests by voluntary agreement		

CA (Compulsory acquisition), CAR (Compulsory acquisition of rights over land and temporary possession), TP (Temporary possession)

CAS (Compulsory acquisition of subsoil), CASTPS (Compulsory acquisition of subsoil and temporary possession of land at the surface)

No.	Land interest name/organisation and land agent's name (if applicable)	Type of interest	Plot(s)	Land requirement	Status of negotiations with land interest			RR ref. no(s).	WR ref. no(s).
446 Cont'd					2021-11-29	Phone Call	Conversation regarding voluntary agreement		
					2022-05-13	Letter	Local Refinement consultation notification sent		
					2022-05-24	Letter	Local Refinement consultation extension notification sent		
					2023-01-08	Letter	Section 56 notification sent		
447	Jemma Christine McCarthy Paul Brian McCarthy	Cat 1 & 3	33-228	CAR	2018-10-09	Letter	An invitation to negotiate and acquire land interests by voluntary agreement has been sent by letter. Land Interest Questionnaire sent	N/A	N/A
					2018-10-09	Letter	Section 42 Statutory consultation notification sent		
					2018-11-07	Letter	Land Interest Questionnaire response		
					2019-03-20	Letter	Land Interest Questionnaire response		
					2020-01-27	Letter	Supplementary consultation notification sent		
					2020-07-13	Letter	Design Refinement consultation notification sent		
					2020-09-29	Letter	An invitation has been sent to negotiate and acquire land interests by voluntary agreement		
					2021-07-13	Letter	Community Impacts consultation notification sent		
					2021-10-26	Letter	An invitation has been sent to negotiate and acquire land interests by voluntary agreement		
					2021-10-28	Email	Correspondence regarding interest in voluntary agreement		
					2021-11-04	Email	Correspondence sending voluntary licence agreement		
					2022-05-13	Letter	Local Refinement consultation notification sent		
					2022-05-24	Letter	Local Refinement consultation extension notification sent		
					2023-01-08	Letter	Section 56 notification sent		
448	Jenna Katie Lucy Thompson	Cat 1 & 3	43-78	TP	2020-02-18	Letter	An invitation to negotiate and acquire land interests by voluntary agreement has been sent by letter. Supplementary consultation notification sent	N/A	N/A
					2020-07-13	Letter	Design Refinement consultation notification sent		

CA (Compulsory acquisition), CAR (Compulsory acquisition of rights over land and temporary possession), TP (Temporary possession)

CAS (Compulsory acquisition of subsoil), CASTPS (Compulsory acquisition of subsoil and temporary possession of land at the surface)

No.	Land interest name/organisation and land agent's name (if applicable)	Type of interest	Plot(s)	Land requirement	Status of negotiations with land interest			RR ref. no(s).	WR ref. no(s).
448 Cont'd					2020-09-29	Letter	An invitation has been sent to negotiate and acquire land interests by voluntary agreement		
					2021-07-13	Letter	Community Impacts consultation notification sent		
					2021-10-26	Letter	An invitation has been sent to negotiate and acquire land interests by voluntary agreement		
					2022-05-13	Letter	Local Refinement consultation notification sent		
					2022-05-24	Letter	Local Refinement consultation extension notification sent		
					2023-01-08	Letter	Section 56 notification sent		
449	Jennifer Anne Holme	Cat 1 & 3	09-22	TP			A licence to acquire rights in relation to the landowner's subsoil up to the half-width of the highway has been agreed and completed.	N/A	N/A
					2020-01-27	Letter	Supplementary consultation notification sent		
					2020-07-13	Letter	Design Refinement consultation notification sent		
					2020-09-29	Letter	An invitation has been sent to negotiate and acquire land interests by voluntary agreement		
					2020-10-01	Email	Correspondence regarding interest in voluntary agreement		
					2021-01-19	Email	Correspondence regarding compensation		
					2021-07-13	Letter	Community Impacts consultation notification sent		
					2022-05-13	Letter	Local Refinement consultation notification sent		
					2022-05-24	Letter	Local Refinement consultation extension notification sent		
					2023-01-08	Letter	Section 56 notification sent		
450	Jenny Laura Marshall	Cat 1 & 3	30-55	TP			An invitation to negotiate and acquire land interests by voluntary agreement has been sent by letter.	N/A	N/A
					2020-07-13	Letter	Design Refinement consultation notification sent		
					2020-09-29	Letter	An invitation has been sent to negotiate and acquire land interests by voluntary agreement		
					2021-07-13	Letter	Community Impacts consultation notification sent		
					2021-10-26	Letter	An invitation has been sent to negotiate and acquire land interests by voluntary agreement		

CA (Compulsory acquisition), CAR (Compulsory acquisition of rights over land and temporary possession), TP (Temporary possession)

CAS (Compulsory acquisition of subsoil), CASTPS (Compulsory acquisition of subsoil and temporary possession of land at the surface)

No.	Land interest name/organisation and land agent's name (if applicable)	Type of interest	Plot(s)	Land requirement	Status of negotiations with land interest			RR ref. no(s).	WR ref. no(s).
450 Cont'd					2022-05-13	Letter	Local Refinement consultation notification sent		
					2022-05-24	Letter	Local Refinement consultation extension notification sent		
					2023-01-08	Letter	Section 56 notification sent		
451	Jessica Paula Smith	Cat 1 & 3	42-163	CAR	2018-10-09	Letter	An invitation to negotiate and acquire land interests by voluntary agreement has been sent by letter. Land Interest Questionnaire sent	N/A	N/A
					2018-10-09	Letter	Section 42 Statutory consultation notification sent		
					2019-02-08	Letter	Land Interest Questionnaire reminder sent		
					2020-01-27	Letter	Supplementary consultation notification sent		
					2020-07-13	Letter	Design Refinement consultation notification sent		
					2020-09-29	Letter	An invitation has been sent to negotiate and acquire land interests by voluntary agreement		
					2021-07-13	Letter	Community Impacts consultation notification sent		
					2021-10-26	Letter	An invitation has been sent to negotiate and acquire land interests by voluntary agreement		
					2022-05-13	Letter	Local Refinement consultation notification sent		
					2022-05-24	Letter	Local Refinement consultation extension notification sent		
					2023-01-08	Letter	Section 56 notification sent		
452	Jing Liu	Cat 1 & 3	25-31	CAR	2020-01-27	Letter	An invitation to negotiate and acquire land interests by voluntary agreement has been sent by letter. Supplementary consultation notification sent	N/A	N/A
					2020-07-13	Letter	Design Refinement consultation notification sent		
					2020-09-29	Letter	An invitation has been sent to negotiate and acquire land interests by voluntary agreement		
					2021-07-13	Letter	Community Impacts consultation notification sent		
					2021-10-26	Letter	An invitation has been sent to negotiate and acquire land interests by voluntary agreement		
					2022-05-13	Letter	Local Refinement consultation notification sent		

CA (Compulsory acquisition), CAR (Compulsory acquisition of rights over land and temporary possession), TP (Temporary possession)

CAS (Compulsory acquisition of subsoil), CASTPS (Compulsory acquisition of subsoil and temporary possession of land at the surface)

No.	Land interest name/organisation and land agent's name (if applicable)	Type of interest	Plot(s)	Land requirement	Status of negotiations with land interest			RR ref. no(s).	WR ref. no(s).
452 Cont'd					2022-05-24	Letter	Local Refinement consultation extension notification sent		
					2023-01-08	Letter	Section 56 notification sent		
453	Jmeg Properties Limited	Cat 1 & 3	28-89	CA	2023-05-02	Letter	An invitation to negotiate and acquire land interests by voluntary agreement has been sent by letter. Section 102a notification sent	N/A	N/A
					2023-06-28	Letter	An invitation has been sent to negotiate and acquire land interests by voluntary agreement		
454	Joan Margaret Carver Heidi Smith - Sworders (as agent)	Cat 1 & 3	44-07 44-09 44-16 44-20 44-21 44-31 44-32 44-44	TP CAR CAR CAR CA CA CA CAR	2018-08-20 2018-09-10 2018-09-10 2018-10-09 2019-04-30 2019-07-02 2019-08-15 2020-01-27 2020-02-26 2020-07-09 2020-07-13 2020-07-16 2020-07-17 2020-09-29 2020-10-01	Letter Letter Meeting Letter Meeting Email Meeting Letter Meeting Email Letter Meeting Email Letter Email	The Applicant is in ongoing discussions with the owner's professional representatives. Land Interest Questionnaire sent Land Interest Questionnaire sent Discussion regarding impact on property and business Section 42 Statutory consultation notification sent Discussion regarding effect of Project on property and business Correspondence regarding survey works Discussion regarding effect of Project on property and business Supplementary consultation notification sent Discussion regarding effect of Project on property and business Correspondence regarding forthcoming meeting Design Refinement consultation notification sent Discussion regarding effect of Project on property and business Correspondence regarding Design Refinement consultation material An invitation has been sent to negotiate and acquire land interests by voluntary agreement Correspondence regarding interest in voluntary agreement	RR-0753	REP1-389 & REP1-390

CA (Compulsory acquisition), CAR (Compulsory acquisition of rights over land and temporary possession), TP (Temporary possession)

CAS (Compulsory acquisition of subsoil), CASTPS (Compulsory acquisition of subsoil and temporary possession of land at the surface)

No.	Land interest name/organisation and land agent's name (if applicable)	Type of interest	Plot(s)	Land requirement	Status of negotiations with land interest	RR ref. no(s).	WR ref. no(s).
454 Cont'd					2020-10-28 Email Correspondence regarding interest in voluntary agreement 2020-12-11 Email Correspondence regarding option agreement 2021-03-18 Email Correspondence responding to landowners on requested mitigation and design amendments 2021-05-18 Email Correspondence arranging a meeting 2021-06-17 Email Correspondence regarding Environmental Impact Assessment 2021-07-01 Meeting Discussion regarding mitigation and design amendments 2021-07-13 Letter Community Impacts consultation notification sent 2021-07-15 Email Correspondence regarding Community Impacts consultation letter 2021-07-15 Email Correspondence attaching Heads of Terms for voluntary cooperation agreement 2021-07-21 Email Correspondence regarding further mitigation proposals received from landowner's planning advisor 2021-08-20 Email Correspondence confirming that no Heritage Impact Assessment for the site is available ahead of the Development Consent Order Application 2021-09-14 Meeting Discussion with agent to progress matters 2021-09-22 Email Correspondence on initial comments on proposed agreement received 2021-10-26 Letter An invitation has been sent to negotiate and acquire land interests by voluntary agreement 2021-10-28 Email Correspondence on full comments on proposed agreement received 2021-11-02 Email Correspondence regarding interest in voluntary agreement 2021-11-30 Meeting Discussion with agent to progress agreement 2022-01-18 Meeting Discussion with agent to progress agreement 2022-03-07 Meeting Discussion with agent to progress agreement 2022-03-16 Email Correspondence to agent with details of mitigation of impacts during construction 2022-05-13 Letter Local Refinement consultation notification sent		

CA (Compulsory acquisition), CAR (Compulsory acquisition of rights over land and temporary possession), TP (Temporary possession)

CAS (Compulsory acquisition of subsoil), CASTPS (Compulsory acquisition of subsoil and temporary possession of land at the surface)

No.	Land interest name/organisation and land agent's name (if applicable)	Type of interest	Plot(s)	Land requirement	Status of negotiations with land interest			RR ref. no(s).	WR ref. no(s).
454 Cont'd					2022-05-24	Letter	Local Refinement consultation extension notification sent		
					2022-07-26	Email	Correspondence requesting survey access		
					2022-11-29	Email	To agent informally advising of DCO formal acceptance		
					2022-12-07	Email	To agent sending DCO Briefing Guide		
					2022-12-19	Email	To agent giving prior notice on period for making relevant representations to register as an interested party		
					2023-01-08	Letter	Section 56 notification sent		
					2023-01-09	Email	To agent sending copy of s56 template letter and spreadsheet of client(s) recently receiving s56 letters		
					2023-09-12	Meeting	Meeting with Planning agents to discuss outstanding issues ahead of CA2 hearing		
					2023-10-03	Meeting	Meeting to discuss proposed mitigation of impacts on the land		
					2023-10-03	Meeting	Multi disciplinary meeting to discuss proposed mitigation of impacts on the land		
455	Joan Margaret Ida Bishop	Cat 1 & 3	09-17	TP	2020-01-27	Letter	An invitation to negotiate and acquire land interests by voluntary agreement has been sent by letter. Supplementary consultation notification sent	N/A	N/A
					2020-07-13	Letter	Design Refinement consultation notification sent		
					2020-09-29	Letter	An invitation has been sent to negotiate and acquire land interests by voluntary agreement		
					2021-07-13	Letter	Community Impacts consultation notification sent		
					2021-10-26	Letter	An invitation has been sent to negotiate and acquire land interests by voluntary agreement		
					2022-05-13	Letter	Local Refinement consultation notification sent		
					2022-05-24	Letter	Local Refinement consultation extension notification sent		
					2023-01-08	Letter	Section 56 notification sent		
456	Joan Marlene Williams	Cat 1 & 3	24-175	TP	2018-10-09	Letter	An invitation to negotiate and acquire land interests by voluntary agreement has been sent by letter. Section 42 Statutory consultation notification sent	N/A	N/A

CA (Compulsory acquisition), CAR (Compulsory acquisition of rights over land and temporary possession), TP (Temporary possession)

CAS (Compulsory acquisition of subsoil), CASTPS (Compulsory acquisition of subsoil and temporary possession of land at the surface)

No.	Land interest name/organisation and land agent's name (if applicable)	Type of interest	Plot(s)	Land requirement	Status of negotiations with land interest			RR ref. no(s).	WR ref. no(s).
456 Cont'd					2018-10-09	Letter	Land Interest Questionnaire sent		
					2019-01-03	Letter	Land Interest Questionnaire response		
					2020-01-27	Letter	Supplementary consultation notification sent		
					2020-07-13	Letter	Design Refinement consultation notification sent		
					2020-09-29	Letter	An invitation has been sent to negotiate and acquire land interests by voluntary agreement		
					2021-07-13	Letter	Community Impacts consultation notification sent		
					2021-10-26	Letter	An invitation has been sent to negotiate and acquire land interests by voluntary agreement		
					2022-05-13	Letter	Local Refinement consultation notification sent		
					2022-05-24	Letter	Local Refinement consultation extension notification sent		
					2023-01-08	Letter	Section 56 notification sent		
457	Jo-Anne Borg	Cat 1 & 3	43-73	TP			An invitation to negotiate and acquire land interests by voluntary agreement has been sent by letter.	N/A	N/A
					2020-01-27	Letter	Supplementary consultation notification sent		
					2020-03-16	Letter	Land Interest Questionnaire sent		
					2020-07-13	Letter	Design Refinement consultation notification sent		
					2020-09-29	Letter	An invitation has been sent to negotiate and acquire land interests by voluntary agreement		
					2021-07-13	Letter	Community Impacts consultation notification sent		
					2021-10-26	Letter	An invitation has been sent to negotiate and acquire land interests by voluntary agreement		
					2022-05-13	Letter	Local Refinement consultation notification sent		
					2022-05-24	Letter	Local Refinement consultation extension notification sent		
					2023-01-08	Letter	Section 56 notification sent		
458	Joanne Claire Tyler	Cat 1, 2 & 3	44-35	CA			An invitation to negotiate and acquire land interests by voluntary agreement has been sent by letter.	N/A	N/A
					2017-10-31	Letter	Order Limits update notification sent		

CA (Compulsory acquisition), CAR (Compulsory acquisition of rights over land and temporary possession), TP (Temporary possession)

CAS (Compulsory acquisition of subsoil), CASTPS (Compulsory acquisition of subsoil and temporary possession of land at the surface)



No.	Land interest name/organisation and land agent's name (if applicable)	Type of interest	Plot(s)	Land requirement	Status of negotiations with land interest			RR ref. no(s).	WR ref. no(s).
458 Cont'd			44-52	CA	2018-08-20	Letter	Land Interest Questionnaire sent		
			44-66	CA	2018-10-09	Letter	Section 42 Statutory consultation notification sent		
			44-75	CA	2020-01-27	Letter	Supplementary consultation notification sent		
			44-116	TP	2020-07-13	Letter	Design Refinement consultation notification sent		
			44-117	TP	2020-09-29	Letter	An invitation has been sent to negotiate and acquire land interests by voluntary agreement		
			44-118	TP	2021-07-13	Letter	Community Impacts consultation notification sent		
					2021-10-26	Letter	An invitation has been sent to negotiate and acquire land interests by voluntary agreement		
					2022-05-13	Letter	Local Refinement consultation notification sent		
					2022-05-24	Letter	Local Refinement consultation extension notification sent		
					2023-01-08	Letter	Section 56 notification sent		
459	Joanne Elizabeth Taylor	Cat 1, 2 & 3	32-39	CAR	2017-10-31	Letter	An invitation to negotiate and acquire land interests by voluntary agreement has been sent by letter. Order Limits update notification sent	RR-0472	N/A
			32-43	CA	2018-05-14	Letter	Land Interest Questionnaire sent		
			32-44	CAR	2018-05-24	Letter	Land Interest Questionnaire response		
			32-45	CA	2018-08-20	Letter	Land Interest Questionnaire sent		
			32-46	CA	2018-10-09	Letter	Section 42 Statutory consultation notification sent		
			32-47	CA	2019-09-27	Letter	Land Interest Questionnaire response		
			32-48	CAR	2020-01-27	Letter	Supplementary consultation notification sent		
			32-55	CAR	2020-07-13	Letter	Design Refinement consultation notification sent		
					2020-07-15	Email	Correspondence regarding survey licence		
					2020-09-29	Letter	An invitation has been sent to negotiate and acquire land interests by voluntary agreement		
					2021-07-13	Letter	Community Impacts consultation notification sent		

CA (Compulsory acquisition), CAR (Compulsory acquisition of rights over land and temporary possession), TP (Temporary possession)  
CAS (Compulsory acquisition of subsoil), CASTPS (Compulsory acquisition of subsoil and temporary possession of land at the surface)

No.	Land interest name/organisation and land agent's name (if applicable)	Type of interest	Plot(s)	Land requirement	Status of negotiations with land interest			RR ref. no(s).	WR ref. no(s).
459 Cont'd					2021-08-06	Email	Correspondence regarding Project proposals and impact on property		
					2021-10-26	Letter	An invitation has been sent to negotiate and acquire land interests by voluntary agreement		
					2022-05-13	Letter	Local Refinement consultation notification sent		
					2022-05-24	Letter	Local Refinement consultation extension notification sent		
					2023-01-08	Letter	Section 56 notification sent		
460	Joanne Marie Delaney	Cat 1 & 3	43-84	TP			An invitation to negotiate and acquire land interests by voluntary agreement has been sent by letter.	N/A	N/A
					2020-01-27	Letter	Supplementary consultation notification sent		
					2020-07-13	Letter	Design Refinement consultation notification sent		
					2020-09-29	Letter	An invitation has been sent to negotiate and acquire land interests by voluntary agreement		
					2021-07-13	Letter	Community Impacts consultation notification sent		
					2021-10-26	Letter	An invitation has been sent to negotiate and acquire land interests by voluntary agreement		
					2022-05-13	Letter	Local Refinement consultation notification sent		
					2022-05-24	Letter	Local Refinement consultation extension notification sent		
					2023-01-08	Letter	Section 56 notification sent		
461	Jodie Ellen Austen Perry Peter Austen	Cat 1 & 3	30-62	TP			An invitation to negotiate and acquire land interests by voluntary agreement has been sent by letter.	N/A	N/A
					2020-07-13	Letter	Design Refinement consultation notification sent		
					2020-09-29	Letter	An invitation has been sent to negotiate and acquire land interests by voluntary agreement		
					2021-07-13	Letter	Community Impacts consultation notification sent		
					2021-10-26	Letter	An invitation has been sent to negotiate and acquire land interests by voluntary agreement		
					2021-10-30	Email	Correspondence regarding voluntary agreement letter		
					2021-11-03	Email	Correspondence regarding voluntary agreement		
					2021-11-06	Email	Correspondence regarding interest in voluntary agreement		

CA (Compulsory acquisition), CAR (Compulsory acquisition of rights over land and temporary possession), TP (Temporary possession)

CAS (Compulsory acquisition of subsoil), CASTPS (Compulsory acquisition of subsoil and temporary possession of land at the surface)

No.	Land interest name/organisation and land agent's name (if applicable)	Type of interest	Plot(s)	Land requirement	Status of negotiations with land interest			RR ref. no(s).	WR ref. no(s).
461 Cont'd					2022-05-13	Letter	Local Refinement consultation notification sent		
					2022-05-24	Letter	Local Refinement consultation extension notification sent		
					2023-01-08	Letter	Section 56 notification sent		
462	John Anthony White Trevor Foster (as agent)	Cat 1, 2 & 3	28-01 28-05 28-06 28-07 28-16 28-20 28-25 28-29 28-30 28-31 28-32 28-33 28-34 28-35 28-36 28-38 28-39 28-40 28-41	CAR CAR CAR CA TP CA CA CA CAR TP CA CA TP CAR CA CAR CA CAR CA CA	2017-04-12 2017-08-17 2017-10-31 2017-11-15 2018-05-14 2018-05-22 2018-09-14 2018-10-09 2018-10-09 2020-01-27 2020-03-16 2020-04-02 2020-07-13 2021-07-13 2021-08-23 2021-11-19 2021-12-01 2022-01-12 2022-02-14	Letter Letter Letter Phone Call Letter Letter Letter Letter Letter Letter Letter Letter Letter Letter Letter Letter Letter Letter Meeting Email Letter	The Applicant is in contact with the landowner and agent who are aware of the impacts of the Project on the property. Preferred Route Announcement notification sent Survey access request sent Order Limits update notification sent Conversation regarding survey access Land Interest Questionnaire sent Land Interest Questionnaire response Land Interest Questionnaire response Land Interest Questionnaire sent Section 42 Statutory consultation notification sent Supplementary consultation notification sent Land Interest Questionnaire sent Land Interest Questionnaire response Design Refinement consultation notification sent Community Impacts consultation notification sent Conversation regarding effect of Project on property and potential sale of property Conversation regarding voluntary agreement Meeting at site with agent and landowner to discuss Project's impact Correspondence attaching draft minutes of a meeting Land Interest Questionnaire sent	RR-0733	N/A

CA (Compulsory acquisition), CAR (Compulsory acquisition of rights over land and temporary possession), TP (Temporary possession)

CAS (Compulsory acquisition of subsoil), CASTPS (Compulsory acquisition of subsoil and temporary possession of land at the surface)

No.	Land interest name/organisation and land agent's name (if applicable)	Type of interest	Plot(s)	Land requirement	Status of negotiations with land interest			RR ref. no(s).	WR ref. no(s).
462 Cont'd			28-42	CAR	2022-05-06	Email	Correspondence regarding survey access request		
			28-43	TP	2022-05-11	Letter	Landowner engagement notification sent		
			28-44	CA	2022-05-13	Letter	Local Refinement consultation notification sent		
			28-45	CAR	2022-05-23	Email	Correspondence regarding draft survey licence		
			28-46	CAR	2022-06-21	Email	Correspondence regarding survey access request		
			28-47	TP	2023-01-08	Letter	Section 56 notification sent		
			28-48	CA	2023-03-14	Email	Correspondence with agent to request a meeting discuss landowners relevant representation. Agent did not wish to meet.		
			28-65	TP					
			28-66	CA					
			29-242	CAR					
			29-265	CA					
			29-266	CAR					
			29-268	CAR					
			29-277	CAR					
			29-281	CA					
			32-09	CA					
			32-25	CAR					
			32-34	CA					
			32-36	CAR					
			32-49	CAR					
			32-53	TP					
			32-56	CA					
			32-61	TP					

CA (Compulsory acquisition), CAR (Compulsory acquisition of rights over land and temporary possession), TP (Temporary possession)

CAS (Compulsory acquisition of subsoil), CASTPS (Compulsory acquisition of subsoil and temporary possession of land at the surface)

No.	Land interest name/organisation and land agent's name (if applicable)	Type of interest	Plot(s)	Land requirement	Status of negotiations with land interest			RR ref. no(s).	WR ref. no(s).
462 Cont'd			32-78 33-252 33-256	TP CAR CAR					
463	John Banks	Cat 1 & 3	28-79	CA	2018-10-09	Letter	An invitation to negotiate and acquire land interests by voluntary agreement has been sent by letter. Land Interest Questionnaire sent	N/A	N/A
					2018-10-09	Letter	Section 42 Statutory consultation notification sent		
					2019-02-08	Letter	Land Interest Questionnaire reminder sent		
					2019-03-20	Letter	Land Interest Questionnaire response		
					2020-01-27	Letter	Supplementary consultation notification sent		
					2020-07-13	Letter	Design Refinement consultation notification sent		
					2020-09-29	Letter	An invitation has been sent to negotiate and acquire land interests by voluntary agreement		
					2021-07-13	Letter	Community Impacts consultation notification sent		
					2021-10-26	Letter	An invitation has been sent to negotiate and acquire land interests by voluntary agreement		
					2022-05-13	Letter	Local Refinement consultation notification sent		
					2022-05-24	Letter	Local Refinement consultation extension notification sent		
					2023-01-08	Letter	Section 56 notification sent		
464	John Barry Webster Suzanne Ethel Webster	Cat 1 & 3	26-29	CAR	2020-01-27	Letter	An invitation to negotiate and acquire land interests by voluntary agreement has been sent by letter. Supplementary consultation notification sent	N/A	N/A
					2020-07-13	Letter	Design Refinement consultation notification sent		
					2020-09-29	Letter	An invitation has been sent to negotiate and acquire land interests by voluntary agreement		
					2020-10-19	Email	Correspondence regarding voluntary agreement letter		
					2021-07-13	Letter	Community Impacts consultation notification sent		

CA (Compulsory acquisition), CAR (Compulsory acquisition of rights over land and temporary possession), TP (Temporary possession)  
CAS (Compulsory acquisition of subsoil), CASTPS (Compulsory acquisition of subsoil and temporary possession of land at the surface)

No.	Land interest name/organisation and land agent's name (if applicable)	Type of interest	Plot(s)	Land requirement	Status of negotiations with land interest			RR ref. no(s).	WR ref. no(s).
464 Cont'd					2021-10-26	Letter	An invitation has been sent to negotiate and acquire land interests by voluntary agreement		
					2022-05-13	Letter	Local Refinement consultation notification sent		
					2022-05-24	Letter	Local Refinement consultation extension notification sent		
					2023-01-08	Letter	Section 56 notification sent		
465	John Beaney	Cat 1	29-40	CA			Occupier at Gammonfields Way Travellers site. Occupied by way of a licence agreement from Thurrock Council. On site consultation events have been held and attended by Thurrock Council representatives and members of the travelling community to seek feedback on alternative relocation options for this site. During COVID-19 options and engagement were shared via a private Facebook Group as well as engagement by the Traveller Liaison Officer for Thurrock Council. New site agreed in principle by both Thurrock as the Freeholder and by the occupiers. All occupiers will be relocated onto the new site and discussions are ongoing to agree the final details of the design of the site layout. This will enable an indicative plan to be agreed.	N/A	N/A
					2018-11-27	Meeting	On site consultation event		
					2019-12-05	Meeting	On site consultation event		
					2020-02-24	Meeting	On site consultation event		
					2020-07-13	Letter	Design Refinement consultation notification sent		
					2020-07-13	Meeting	On site consultation event		
					2022-05-13	Letter	Local Refinement consultation notification sent		
					2022-05-24	Letter	Local Refinement consultation extension notification sent		
					2022-07-07	Letter	Engagement seeking feedback on proposals for final site and pitch layout		
					2023-01-08	Letter	Section 56 notification sent		
466	John Brown	Cat 1 & 3	09-11	TP			An invitation to negotiate and acquire land interests by voluntary agreement has been sent by letter.		
					2020-01-27	Letter	Supplementary consultation notification sent	N/A	N/A

CA (Compulsory acquisition), CAR (Compulsory acquisition of rights over land and temporary possession), TP (Temporary possession)

CAS (Compulsory acquisition of subsoil), CASTPS (Compulsory acquisition of subsoil and temporary possession of land at the surface)

No.	Land interest name/organisation and land agent's name (if applicable)	Type of interest	Plot(s)	Land requirement	Status of negotiations with land interest			RR ref. no(s).	WR ref. no(s).
466 Cont'd					2020-07-13	Letter	Design Refinement consultation notification sent		
					2020-09-29	Letter	An invitation has been sent to negotiate and acquire land interests by voluntary agreement		
					2021-07-13	Letter	Community Impacts consultation notification sent		
					2021-10-26	Letter	An invitation has been sent to negotiate and acquire land interests by voluntary agreement		
					2022-05-13	Letter	Local Refinement consultation notification sent		
					2022-05-24	Letter	Local Refinement consultation extension notification sent		
					2023-01-08	Letter	Section 56 notification sent		
467	John Charles Pearson	Cat 1 & 3	33-145	CAR	2018-10-09	Letter	An invitation to negotiate and acquire land interests by voluntary agreement has been sent by letter. Land Interest Questionnaire sent	N/A	N/A
					2018-10-09	Letter	Section 42 Statutory consultation notification sent		
					2020-01-27	Letter	Supplementary consultation notification sent		
					2020-07-13	Letter	Design Refinement consultation notification sent		
					2020-09-29	Letter	An invitation has been sent to negotiate and acquire land interests by voluntary agreement		
					2021-07-13	Letter	Community Impacts consultation notification sent		
					2021-10-26	Letter	An invitation has been sent to negotiate and acquire land interests by voluntary agreement		
					2022-05-13	Letter	Local Refinement consultation notification sent		
					2022-05-24	Letter	Local Refinement consultation extension notification sent		
					2023-01-08	Letter	Section 56 notification sent		
468	John Collins Mrs Collins	Cat 1 & 3	24-103	CAR	2019-08-15	Letter	An invitation to negotiate and acquire land interests by voluntary agreement has been sent by letter. 2019 Post-Statutory consultation notification sent	N/A	N/A
					2020-01-27	Letter	Supplementary consultation notification sent		
					2020-03-16	Letter	Land Interest Questionnaire sent		

CA (Compulsory acquisition), CAR (Compulsory acquisition of rights over land and temporary possession), TP (Temporary possession)

CAS (Compulsory acquisition of subsoil), CASTPS (Compulsory acquisition of subsoil and temporary possession of land at the surface)

No.	Land interest name/organisation and land agent's name (if applicable)	Type of interest	Plot(s)	Land requirement	Status of negotiations with land interest			RR ref. no(s).	WR ref. no(s).
468 Cont'd					2020-07-13	Letter	Design Refinement consultation notification sent		
					2020-09-29	Letter	An invitation has been sent to negotiate and acquire land interests by voluntary agreement		
					2021-07-13	Letter	Community Impacts consultation notification sent		
					2021-10-26	Letter	An invitation has been sent to negotiate and acquire land interests by voluntary agreement		
					2022-05-13	Letter	Local Refinement consultation notification sent		
					2022-05-24	Letter	Local Refinement consultation extension notification sent		
					2023-01-08	Letter	Section 56 notification sent		
469	John Davis	Cat 1 & 3	33-239	CAR			An invitation to negotiate and acquire land interests by voluntary agreement has been sent by letter.	N/A	N/A
					2020-07-13	Letter	Design Refinement consultation notification sent		
					2020-09-29	Letter	An invitation has been sent to negotiate and acquire land interests by voluntary agreement		
					2021-07-13	Letter	Community Impacts consultation notification sent		
					2021-10-26	Letter	An invitation has been sent to negotiate and acquire land interests by voluntary agreement		
					2022-05-13	Letter	Local Refinement consultation notification sent		
					2022-05-24	Letter	Local Refinement consultation extension notification sent		
					2023-01-08	Letter	Section 56 notification sent		
470	John Edward Lawrence	Cat 1 & 3	23-45	CAR			An invitation to negotiate and acquire land interests by voluntary agreement has been sent by letter.	N/A	N/A
					2018-10-09	Letter	Land Interest Questionnaire sent		
					2019-02-08	Letter	Land Interest Questionnaire reminder sent		
					2019-03-21	Letter	Land Interest Questionnaire response		
					2019-11-19	Letter	Survey access request sent		
					2020-09-29	Letter	An invitation has been sent to negotiate and acquire land interests by voluntary agreement		
					2021-07-13	Letter	Community Impacts consultation notification sent		

CA (Compulsory acquisition), CAR (Compulsory acquisition of rights over land and temporary possession), TP (Temporary possession)

CAS (Compulsory acquisition of subsoil), CASTPS (Compulsory acquisition of subsoil and temporary possession of land at the surface)



No.	Land interest name/organisation and land agent's name (if applicable)	Type of interest	Plot(s)	Land requirement	Status of negotiations with land interest			RR ref. no(s).	WR ref. no(s).
470 Cont'd					2021-10-26	Letter	An invitation has been sent to negotiate and acquire land interests by voluntary agreement		
					2022-05-13	Letter	Local Refinement consultation notification sent		
					2022-05-24	Letter	Local Refinement consultation extension notification sent		
					2023-01-08	Letter	Section 56 notification sent		
471	John Edward Lehan	Cat 1 & 3	24-186	TP			An invitation to negotiate and acquire land interests by voluntary agreement has been sent by letter.	N/A	N/A
					2018-10-09	Letter	Section 42 Statutory consultation notification sent		
					2018-10-09	Letter	Land Interest Questionnaire sent		
					2019-02-08	Letter	Land Interest Questionnaire reminder sent		
					2019-02-18	Letter	Land Interest Questionnaire response		
					2020-01-27	Letter	Supplementary consultation notification sent		
					2020-07-13	Letter	Design Refinement consultation notification sent		
					2020-09-29	Letter	An invitation has been sent to negotiate and acquire land interests by voluntary agreement		
					2021-07-13	Letter	Community Impacts consultation notification sent		
					2021-10-26	Letter	An invitation has been sent to negotiate and acquire land interests by voluntary agreement		
					2022-05-13	Letter	Local Refinement consultation notification sent		
					2022-05-24	Letter	Local Refinement consultation extension notification sent		
					2023-01-08	Letter	Section 56 notification sent		
472	John Harry Shaw	Cat 1 & 3	42-169	CAR			An invitation to negotiate and acquire land interests by voluntary agreement has been sent by letter.	N/A	N/A
					2018-10-09	Letter	Land Interest Questionnaire sent		
					2018-10-09	Letter	Section 42 Statutory consultation notification sent		
					2019-02-08	Letter	Land Interest Questionnaire reminder sent		
					2020-01-27	Letter	Supplementary consultation notification sent		

CA (Compulsory acquisition), CAR (Compulsory acquisition of rights over land and temporary possession), TP (Temporary possession)

CAS (Compulsory acquisition of subsoil), CASTPS (Compulsory acquisition of subsoil and temporary possession of land at the surface)

No.	Land interest name/organisation and land agent's name (if applicable)	Type of interest	Plot(s)	Land requirement	Status of negotiations with land interest			RR ref. no(s).	WR ref. no(s).
472 Cont'd					2020-07-13	Letter	Design Refinement consultation notification sent		
					2020-09-29	Letter	An invitation has been sent to negotiate and acquire land interests by voluntary agreement		
					2021-07-13	Letter	Community Impacts consultation notification sent		
					2021-10-26	Letter	An invitation has been sent to negotiate and acquire land interests by voluntary agreement		
					2022-05-13	Letter	Local Refinement consultation notification sent		
					2022-05-24	Letter	Local Refinement consultation extension notification sent		
					2023-01-08	Letter	Section 56 notification sent		
473	John Lees Madeleine O'Brien Mark O'Brien Thomas Martin O'Brien	Cat 1, 2 & 3	44-68 44-80	CAR CAR	2017-10-31	Letter	An invitation to negotiate and acquire land interests by voluntary agreement has been sent by letter. Order Limits update notification sent	N/A	N/A
					2018-08-20	Letter	Land Interest Questionnaire sent		
					2019-08-15	Letter	2019 Post-Statutory consultation notification sent		
					2020-01-27	Letter	Supplementary consultation notification sent		
					2020-07-13	Letter	Design Refinement consultation notification sent		
					2020-09-29	Letter	An invitation has been sent to negotiate and acquire land interests by voluntary agreement		
					2020-10-28	Email	Correspondence regarding voluntary agreement		
					2021-01-19	Letter	Land Interest Questionnaire sent		
					2021-07-13	Letter	Community Impacts consultation notification sent		
					2021-10-26	Letter	An invitation has been sent to negotiate and acquire land interests by voluntary agreement		
					2022-05-13	Letter	Local Refinement consultation notification sent		
					2022-05-24	Letter	Local Refinement consultation extension notification sent		
					2023-01-08	Letter	Section 56 notification sent		
474							An invitation to negotiate and acquire land interests by voluntary agreement has been sent by letter.		

CA (Compulsory acquisition), CAR (Compulsory acquisition of rights over land and temporary possession), TP (Temporary possession)

CAS (Compulsory acquisition of subsoil), CASTPS (Compulsory acquisition of subsoil and temporary possession of land at the surface)

No.	Land interest name/organisation and land agent's name (if applicable)	Type of interest	Plot(s)	Land requirement	Status of negotiations with land interest			RR ref. no(s).	WR ref. no(s).
474 Cont'd	John Michael Beard	Cat 1 & 3	27-91 27-93 27-94	CAR CAR CAR	2020-01-27	Letter	Supplementary consultation notification sent	N/A	N/A
					2020-07-13	Letter	Design Refinement consultation notification sent		
					2020-09-29	Letter	An invitation has been sent to negotiate and acquire land interests by voluntary agreement		
					2021-07-13	Letter	Community Impacts consultation notification sent		
					2021-10-26	Letter	An invitation has been sent to negotiate and acquire land interests by voluntary agreement		
					2022-05-13	Letter	Local Refinement consultation notification sent		
					2022-05-24	Letter	Local Refinement consultation extension notification sent		
					2023-01-08	Letter	Section 56 notification sent		
475	John Richard Wylie Zoe Louise Wylie	Cat 1 & 3	42-149	CAR	2018-10-09	Letter	An invitation to negotiate and acquire land interests by voluntary agreement has been sent by letter. Land Interest Questionnaire sent	N/A	N/A
					2018-10-09	Letter	Section 42 Statutory consultation notification sent		
					2018-12-04	Letter	Land Interest Questionnaire response		
					2020-01-27	Letter	Supplementary consultation notification sent		
					2020-07-13	Letter	Design Refinement consultation notification sent		
					2020-09-29	Letter	An invitation has been sent to negotiate and acquire land interests by voluntary agreement		
					2020-11-01	Email	Correspondence regarding voluntary agreement letter and effect of Project on property		
					2020-11-09	Email	Correspondence regarding voluntary agreement		
					2021-07-13	Letter	Community Impacts consultation notification sent		
					2021-10-26	Letter	An invitation has been sent to negotiate and acquire land interests by voluntary agreement		
					2022-05-13	Letter	Local Refinement consultation notification sent		
					2022-05-24	Letter	Local Refinement consultation extension notification sent		
2023-01-08	Letter	Section 56 notification sent							

CA (Compulsory acquisition), CAR (Compulsory acquisition of rights over land and temporary possession), TP (Temporary possession)

CAS (Compulsory acquisition of subsoil), CASTPS (Compulsory acquisition of subsoil and temporary possession of land at the surface)

No.	Land interest name/organisation and land agent's name (if applicable)	Type of interest	Plot(s)	Land requirement	Status of negotiations with land interest			RR ref. no(s).	WR ref. no(s).
476	John Robert Brightwell Tatyana Rostovtseva	Cat 1 & 3	09-55	TP	2021-08-10	Letter	An invitation to negotiate and acquire land interests by voluntary agreement has been sent by letter. Community Impacts consultation notification sent	N/A	N/A
					2021-10-26	Letter	An invitation has been sent to negotiate and acquire land interests by voluntary agreement		
					2021-12-06	Email	Correspondence regarding interest in voluntary agreement		
					2021-12-22	Email	Correspondence sending voluntary licence agreement		
					2022-05-13	Letter	Local Refinement consultation notification sent		
					2022-05-24	Letter	Local Refinement consultation extension notification sent		
					2023-01-08	Letter	Section 56 notification sent		
477	John Royston Lawrence Patricia Ann Lawrence	Cat 1 & 3	23-49	CAR	2018-10-09	Letter	An invitation to negotiate and acquire land interests by voluntary agreement has been sent by letter. Section 42 Statutory consultation notification sent	N/A	N/A
					2018-10-09	Letter	Land Interest Questionnaire sent		
					2018-10-23	Letter	Land Interest Questionnaire response		
					2019-11-19	Letter	Survey access request sent		
					2020-01-27	Letter	Supplementary consultation notification sent		
					2020-07-13	Letter	Design Refinement consultation notification sent		
					2020-09-29	Letter	An invitation has been sent to negotiate and acquire land interests by voluntary agreement		
					2021-07-13	Letter	Community Impacts consultation notification sent		
					2021-10-26	Letter	An invitation has been sent to negotiate and acquire land interests by voluntary agreement		
					2022-05-13	Letter	Local Refinement consultation notification sent		
					2022-05-24	Letter	Local Refinement consultation extension notification sent		
					2023-01-08	Letter	Section 56 notification sent		
478							An invitation to negotiate and acquire land interests by voluntary agreement has been sent by letter.		

CA (Compulsory acquisition), CAR (Compulsory acquisition of rights over land and temporary possession), TP (Temporary possession)

CAS (Compulsory acquisition of subsoil), CASTPS (Compulsory acquisition of subsoil and temporary possession of land at the surface)

No.	Land interest name/organisation and land agent's name (if applicable)	Type of interest	Plot(s)	Land requirement	Status of negotiations with land interest			RR ref. no(s).	WR ref. no(s).
478 Cont'd	John Stephen Short	Cat 1 & 3	33-197	CAR	2022-05-13	Letter	Local Refinement consultation notification sent	RR-0499	N/A
					2022-05-24	Letter	Local Refinement consultation extension notification sent		
					2022-09-07	Letter	An invitation has been sent to negotiate and acquire land interests by voluntary agreement		
					2023-01-08	Letter	Section 56 notification sent		
479	John William Claridge	Cat 1 & 3	43-58	CAR	2020-01-27	Letter	An invitation to negotiate and acquire land interests by voluntary agreement has been sent by letter. Supplementary consultation notification sent	N/A	N/A
			43-59	CAR	2020-07-13	Letter	Design Refinement consultation notification sent		
					2020-09-29	Letter	An invitation has been sent to negotiate and acquire land interests by voluntary agreement		
					2021-07-13	Letter	Community Impacts consultation notification sent		
					2021-10-26	Letter	An invitation has been sent to negotiate and acquire land interests by voluntary agreement		
					2022-05-13	Letter	Local Refinement consultation notification sent		
					2022-05-24	Letter	Local Refinement consultation extension notification sent		
					2023-01-08	Letter	Section 56 notification sent		
480	Johnny Chit Chung Wan	Cat 1 & 3	25-21	CAR	2020-01-27	Letter	An invitation to negotiate and acquire land interests by voluntary agreement has been sent by letter. Supplementary consultation notification sent	N/A	N/A
					2020-07-13	Letter	Design Refinement consultation notification sent		
					2020-09-29	Letter	An invitation has been sent to negotiate and acquire land interests by voluntary agreement		
					2021-07-13	Letter	Community Impacts consultation notification sent		
					2021-10-26	Letter	An invitation has been sent to negotiate and acquire land interests by voluntary agreement		
					2022-05-13	Letter	Local Refinement consultation notification sent		
					2022-05-24	Letter	Local Refinement consultation extension notification sent		
					2023-01-08	Letter	Section 56 notification sent		

CA (Compulsory acquisition), CAR (Compulsory acquisition of rights over land and temporary possession), TP (Temporary possession)

CAS (Compulsory acquisition of subsoil), CASTPS (Compulsory acquisition of subsoil and temporary possession of land at the surface)

No.	Land interest name/organisation and land agent's name (if applicable)	Type of interest	Plot(s)	Land requirement	Status of negotiations with land interest			RR ref. no(s).	WR ref. no(s).
481	Jonathan Richard Simon Caira	Cat 1 & 3	25-30	CAR	2020-01-27	Letter	An invitation to negotiate and acquire land interests by voluntary agreement has been sent by letter. Supplementary consultation notification sent	N/A	N/A
					2020-07-13	Letter	Design Refinement consultation notification sent		
					2020-09-29	Letter	An invitation has been sent to negotiate and acquire land interests by voluntary agreement		
					2021-07-13	Letter	Community Impacts consultation notification sent		
					2021-10-26	Letter	An invitation has been sent to negotiate and acquire land interests by voluntary agreement		
					2022-05-13	Letter	Local Refinement consultation notification sent		
					2022-05-24	Letter	Local Refinement consultation extension notification sent		
					2023-01-08	Letter	Section 56 notification sent		
482	Joseph Alan Wilson	Cat 1 & 3	43-53 43-94	CAR TP	2020-01-27	Letter	An invitation to negotiate and acquire land interests by voluntary agreement has been sent by letter. Supplementary consultation notification sent	N/A	N/A
					2020-03-16	Letter	Land Interest Questionnaire sent		
					2020-07-13	Letter	Design Refinement consultation notification sent		
					2020-09-29	Letter	An invitation has been sent to negotiate and acquire land interests by voluntary agreement		
					2021-07-13	Letter	Community Impacts consultation notification sent		
					2021-10-26	Letter	An invitation has been sent to negotiate and acquire land interests by voluntary agreement		
					2022-05-13	Letter	Local Refinement consultation notification sent		
					2022-05-24	Letter	Local Refinement consultation extension notification sent		
					2023-01-08	Letter	Section 56 notification sent		
483	Joseph Amato	Cat 1 & 3	42-150	CAR	2020-01-27	Letter	An invitation to negotiate and acquire land interests by voluntary agreement has been sent by letter. Supplementary consultation notification sent	N/A	N/A
					2020-07-13	Letter	Design Refinement consultation notification sent		

CA (Compulsory acquisition), CAR (Compulsory acquisition of rights over land and temporary possession), TP (Temporary possession)

CAS (Compulsory acquisition of subsoil), CASTPS (Compulsory acquisition of subsoil and temporary possession of land at the surface)

No.	Land interest name/organisation and land agent's name (if applicable)	Type of interest	Plot(s)	Land requirement	Status of negotiations with land interest			RR ref. no(s).	WR ref. no(s).
483 Cont'd					2020-09-29	Letter	An invitation has been sent to negotiate and acquire land interests by voluntary agreement		
					2021-07-13	Letter	Community Impacts consultation notification sent		
					2021-10-26	Letter	An invitation has been sent to negotiate and acquire land interests by voluntary agreement		
					2022-05-13	Letter	Local Refinement consultation notification sent		
					2022-05-24	Letter	Local Refinement consultation extension notification sent		
					2023-01-08	Letter	Section 56 notification sent		
484	Joseph George Briscoe	Cat 1 & 3	42-52	CA			Property bought under the blight provisions by the Applicant. The occupier is a tenant of the Applicant occupying by way of an Assured Shorthold Tenancy. Possession will be sought under the AST first.		
					2021-01-19	Letter	Land Interest Questionnaire sent	N/A	N/A
					2021-07-13	Letter	Community Impacts consultation notification sent		
					2022-05-13	Letter	Local Refinement consultation notification sent		
					2022-05-24	Letter	Local Refinement consultation extension notification sent		
					2023-01-08	Letter	Section 56 notification sent		
485	Joseph William Drury	Cat 1 & 3	33-192	CAR			An invitation to negotiate and acquire land interests by voluntary agreement has been sent by letter.		
					2018-10-09	Letter	Section 42 Statutory consultation notification sent	N/A	N/A
					2018-10-09	Letter	Land Interest Questionnaire sent		
					2018-10-23	Letter	Land Interest Questionnaire response		
					2020-01-27	Letter	Supplementary consultation notification sent		
					2020-07-13	Letter	Design Refinement consultation notification sent		
					2020-09-29	Letter	An invitation has been sent to negotiate and acquire land interests by voluntary agreement		
					2021-07-13	Letter	Community Impacts consultation notification sent		
					2021-10-26	Letter	An invitation has been sent to negotiate and acquire land interests by voluntary agreement		

CA (Compulsory acquisition), CAR (Compulsory acquisition of rights over land and temporary possession), TP (Temporary possession)

CAS (Compulsory acquisition of subsoil), CASTPS (Compulsory acquisition of subsoil and temporary possession of land at the surface)

No.	Land interest name/organisation and land agent's name (if applicable)	Type of interest	Plot(s)	Land requirement	Status of negotiations with land interest			RR ref. no(s).	WR ref. no(s).
485 Cont'd					2022-05-13	Letter	Local Refinement consultation notification sent		
					2022-05-24	Letter	Local Refinement consultation extension notification sent		
					2023-01-08	Letter	Section 56 notification sent		
486	Josephine McGowan	Cat 1 & 3	09-21	TP	2020-07-13	Letter	An invitation to negotiate and acquire land interests by voluntary agreement has been sent by letter. Design Refinement consultation notification sent	N/A	N/A
					2020-09-29	Letter	An invitation has been sent to negotiate and acquire land interests by voluntary agreement		
					2021-07-13	Letter	Community Impacts consultation notification sent		
					2021-10-26	Letter	An invitation has been sent to negotiate and acquire land interests by voluntary agreement		
					2021-12-17	Email	Correspondence regarding interest in voluntary agreement		
					2022-01-05	Email	Correspondence sending voluntary licence agreement		
					2022-01-12	Email	Correspondence regarding voluntary agreement letter		
					2022-01-14	Phone Call	Conversation regarding voluntary agreement		
					2022-05-13	Letter	Local Refinement consultation notification sent		
					2022-05-24	Letter	Local Refinement consultation extension notification sent		
					2023-01-08	Letter	Section 56 notification sent		
487	Josephine Rosa Churchman	Cat 1 & 3	25-35	CAR	2020-01-27	Letter	An invitation to negotiate and acquire land interests by voluntary agreement has been sent by letter. Supplementary consultation notification sent	N/A	N/A
					2020-07-13	Letter	Design Refinement consultation notification sent		
					2020-09-29	Letter	An invitation has been sent to negotiate and acquire land interests by voluntary agreement		
					2021-07-13	Letter	Community Impacts consultation notification sent		
					2021-08-10	Phone Call	Conversation regarding voluntary agreement and concerns about effect of Project on property		
					2021-10-26	Letter	An invitation has been sent to negotiate and acquire land interests by voluntary agreement		

CA (Compulsory acquisition), CAR (Compulsory acquisition of rights over land and temporary possession), TP (Temporary possession)

CAS (Compulsory acquisition of subsoil), CASTPS (Compulsory acquisition of subsoil and temporary possession of land at the surface)



No.	Land interest name/organisation and land agent's name (if applicable)	Type of interest	Plot(s)	Land requirement	Status of negotiations with land interest			RR ref. no(s).	WR ref. no(s).
487 Cont'd					2022-05-13	Letter	Local Refinement consultation notification sent		
					2022-05-24	Letter	Local Refinement consultation extension notification sent		
					2023-01-08	Letter	Section 56 notification sent		
488	Josephine Vanner	Cat 1 & 3	26-65	CAR	2020-01-27	Letter	An invitation to negotiate and acquire land interests by voluntary agreement has been sent by letter. Supplementary consultation notification sent	N/A	N/A
					2020-07-13	Letter	Design Refinement consultation notification sent		
					2020-09-29	Letter	An invitation has been sent to negotiate and acquire land interests by voluntary agreement		
					2021-07-13	Letter	Community Impacts consultation notification sent		
					2021-10-26	Letter	An invitation has been sent to negotiate and acquire land interests by voluntary agreement		
					2022-05-13	Letter	Local Refinement consultation notification sent		
					2022-05-24	Letter	Local Refinement consultation extension notification sent		
					2023-01-08	Letter	Section 56 notification sent		
489	Joshua James Poulton	Cat 1 & 3	28-91 28-92	CA CA	2019-11-08	Letter	An invitation to negotiate and acquire land interests by voluntary agreement has been sent by letter. Land Interest Questionnaire sent	N/A	N/A
					2020-01-27	Letter	Supplementary consultation notification sent		
					2020-07-13	Letter	Design Refinement consultation notification sent		
					2020-09-29	Letter	An invitation has been sent to negotiate and acquire land interests by voluntary agreement		
					2021-01-19	Letter	Land Interest Questionnaire sent		
					2021-02-18	Letter	Land Interest Questionnaire response		
					2021-07-13	Letter	Community Impacts consultation notification sent		
					2021-10-26	Letter	An invitation has been sent to negotiate and acquire land interests by voluntary agreement		
					2022-05-13	Letter	Local Refinement consultation notification sent		

CA (Compulsory acquisition), CAR (Compulsory acquisition of rights over land and temporary possession), TP (Temporary possession)

CAS (Compulsory acquisition of subsoil), CASTPS (Compulsory acquisition of subsoil and temporary possession of land at the surface)

No.	Land interest name/organisation and land agent's name (if applicable)	Type of interest	Plot(s)	Land requirement	Status of negotiations with land interest			RR ref. no(s).	WR ref. no(s).
489 Cont'd					2022-05-24	Letter	Local Refinement consultation extension notification sent		
					2023-01-08	Letter	Section 56 notification sent		
490	Joy Hughes Trevor Wayne Hughes	Cat 1 & 3	33-150	CAR	2018-10-09	Letter	An invitation to negotiate and acquire land interests by voluntary agreement has been sent by letter. Land Interest Questionnaire sent	N/A	N/A
					2018-10-09	Letter	Section 42 Statutory consultation notification sent		
					2019-02-08	Letter	Land Interest Questionnaire reminder sent		
					2020-01-27	Letter	Supplementary consultation notification sent		
					2020-07-13	Letter	Design Refinement consultation notification sent		
					2020-09-29	Letter	An invitation has been sent to negotiate and acquire land interests by voluntary agreement		
					2020-10-16	Email	Correspondence regarding voluntary agreement		
					2021-07-13	Letter	Community Impacts consultation notification sent		
					2021-10-26	Letter	An invitation has been sent to negotiate and acquire land interests by voluntary agreement		
					2022-05-13	Letter	Local Refinement consultation notification sent		
					2022-05-24	Letter	Local Refinement consultation extension notification sent		
					2023-01-08	Letter	Section 56 notification sent		
491	Judith Elizabeth Warnett William George Warnett Tom French - BTF Partnership (as agent)	Cat 1 & 3	09-54	TP			Following detailed engagement with the landowner and further analysis, the landowner's land within the Order Limits for potential nitrogen deposition compensation was removed after Local Refinement consultation in May 2022. A subsoil interest up to the half-width of the highway remains.		
					2020-01-27	Letter	Supplementary consultation notification sent	N/A	N/A
					2020-07-13	Letter	Design Refinement consultation notification sent		
					2020-09-29	Letter	An invitation has been sent to negotiate and acquire land interests by voluntary agreement		
					2020-10-22	Email	Correspondence regarding voluntary agreement		

CA (Compulsory acquisition), CAR (Compulsory acquisition of rights over land and temporary possession), TP (Temporary possession)

CAS (Compulsory acquisition of subsoil), CASTPS (Compulsory acquisition of subsoil and temporary possession of land at the surface)

No.	Land interest name/organisation and land agent's name (if applicable)	Type of interest	Plot(s)	Land requirement	Status of negotiations with land interest	RR ref. no(s).	WR ref. no(s).
491 Cont'd					2021-07-13 Letter Community Impacts consultation notification sent 2022-02-01 Letter Environmental compensation landowner engagement notification sent 2022-02-01 Meeting Discussion regarding Project update and effect of Project on property 2022-02-14 Letter Land Interest Questionnaire sent 2022-02-22 Meeting Discussion regarding Project update and proposed environmental compensation 2022-03-04 Email Correspondence attaching minutes of a meeting 2022-04-05 Email Correspondence regarding survey access 2022-04-20 Meeting Discussion regarding Project update and environmental compensation proposals 2022-05-03 Email Correspondence attaching minutes of a meeting 2022-05-13 Letter Local Refinement consultation notification sent 2022-05-24 Letter Local Refinement consultation extension notification sent 2022-05-31 Email Correspondence attaching minutes of a meeting 2022-07-15 Email Correspondence regarding environmental compensation proposals update 2022-09-05 Meeting Meeting with agent - agreed not to progress voluntary discussions any further as only a half-width interest remains within the Order Limits 2022-10-07 Meeting Regular update meeting with agent 2022-11-01 Email Correspondence regarding changes to Order Limits 2022-11-28 Meeting Regular update meeting with agent 2022-12-19 Meeting Regular update meeting with agent 2023-01-08 Letter Section 56 notification sent 2023-01-09 Meeting Regular update meeting with agent 2023-02-06 Meeting Regular update meeting with agent		

CA (Compulsory acquisition), CAR (Compulsory acquisition of rights over land and temporary possession), TP (Temporary possession)

CAS (Compulsory acquisition of subsoil), CASTPS (Compulsory acquisition of subsoil and temporary possession of land at the surface)

No.	Land interest name/organisation and land agent's name (if applicable)	Type of interest	Plot(s)	Land requirement	Status of negotiations with land interest			RR ref. no(s).	WR ref. no(s).
491 Cont'd					2023-02-08	Meeting	Discussion at public engagement event regarding impact on half-width ownership of Gravesend Road		
					2023-03-07	Meeting	Regular update meeting with agent		
					2023-04-12	Meeting	Regular update meeting with agent		
					2023-05-04	Meeting	Regular update meeting with agent		
					2023-05-22	Meeting	Regular update meeting with agent		
					2023-06-15	Meeting	Regular update meeting with agent		
492	Julia Kennedy Taylor Terence Thomas	Cat 1 & 3	33-245	CAR	2020-01-27	Letter	An invitation to negotiate and acquire land interests by voluntary agreement has been sent by letter. Supplementary consultation notification sent	N/A	N/A
					2020-03-16	Letter	Land Interest Questionnaire sent		
					2020-07-13	Letter	Design Refinement consultation notification sent		
					2020-09-29	Letter	An invitation has been sent to negotiate and acquire land interests by voluntary agreement		
					2021-04-21	Letter	Land Interest Questionnaire response		
					2021-07-13	Letter	Community Impacts consultation notification sent		
					2021-10-26	Letter	An invitation has been sent to negotiate and acquire land interests by voluntary agreement		
					2022-05-13	Letter	Local Refinement consultation notification sent		
					2022-05-24	Letter	Local Refinement consultation extension notification sent		
					2023-01-08	Letter	Section 56 notification sent		
493	Julia Pasifull	Cat 1 & 3	09-35	TP	2020-01-27	Letter	An invitation to negotiate and acquire land interests by voluntary agreement has been sent by letter. Supplementary consultation notification sent	N/A	N/A
					2020-07-13	Letter	Design Refinement consultation notification sent		
					2020-09-29	Letter	An invitation has been sent to negotiate and acquire land interests by voluntary agreement		
					2021-07-13	Letter	Community Impacts consultation notification sent		

CA (Compulsory acquisition), CAR (Compulsory acquisition of rights over land and temporary possession), TP (Temporary possession)

CAS (Compulsory acquisition of subsoil), CASTPS (Compulsory acquisition of subsoil and temporary possession of land at the surface)

No.	Land interest name/organisation and land agent's name (if applicable)	Type of interest	Plot(s)	Land requirement	Status of negotiations with land interest			RR ref. no(s).	WR ref. no(s).
493 Cont'd					2021-10-26	Letter	An invitation has been sent to negotiate and acquire land interests by voluntary agreement		
					2022-05-13	Letter	Local Refinement consultation notification sent		
					2022-05-24	Letter	Local Refinement consultation extension notification sent		
					2023-01-08	Letter	Section 56 notification sent		
494	Julia Rosemary Rhodes Peter Anthony Rhodes	Cat 1 & 3	44-80 44-81 44-84 44-86	CAR CAR CAR CAR	2017-10-31 2018-05-29 2018-08-20 2018-09-02 2018-09-24 2018-09-30 2018-10-09 2020-01-27 2020-07-13 2020-09-29 2021-07-13 2021-10-26 2022-05-13 2022-05-24 2023-01-08	Letter Phone Call Letter Letter Letter Letter Letter Letter Letter Letter Letter Letter Letter Letter Letter Letter	An invitation to negotiate and acquire land interests by voluntary agreement has been sent by letter. Order Limits update notification sent Conversation regarding survey access Land Interest Questionnaire sent Land Interest Questionnaire response Land Interest Questionnaire response Land Interest Questionnaire response Section 42 Statutory consultation notification sent Supplementary consultation notification sent Design Refinement consultation notification sent An invitation has been sent to negotiate and acquire land interests by voluntary agreement Community Impacts consultation notification sent An invitation has been sent to negotiate and acquire land interests by voluntary agreement Local Refinement consultation notification sent Local Refinement consultation extension notification sent Section 56 notification sent	N/A	N/A
495	Julie Deller	Cat 1 & 3	33-209	CAR	2018-10-09	Letter	An invitation to negotiate and acquire land interests by voluntary agreement has been sent by letter. Section 42 Statutory consultation notification sent	N/A	N/A

CA (Compulsory acquisition), CAR (Compulsory acquisition of rights over land and temporary possession), TP (Temporary possession)

CAS (Compulsory acquisition of subsoil), CASTPS (Compulsory acquisition of subsoil and temporary possession of land at the surface)

No.	Land interest name/organisation and land agent's name (if applicable)	Type of interest	Plot(s)	Land requirement	Status of negotiations with land interest			RR ref. no(s).	WR ref. no(s).
495 Cont'd					2018-10-09	Letter	Land Interest Questionnaire sent		
					2019-02-08	Letter	Land Interest Questionnaire reminder sent		
					2020-01-27	Letter	Supplementary consultation notification sent		
					2020-07-13	Letter	Design Refinement consultation notification sent		
					2020-09-29	Letter	An invitation has been sent to negotiate and acquire land interests by voluntary agreement		
					2021-07-13	Letter	Community Impacts consultation notification sent		
					2021-10-26	Letter	An invitation has been sent to negotiate and acquire land interests by voluntary agreement		
					2022-05-13	Letter	Local Refinement consultation notification sent		
					2022-05-24	Letter	Local Refinement consultation extension notification sent		
					2023-01-08	Letter	Section 56 notification sent		
496	Julie Louise Crouch	Cat 1 & 3	30-24	TP	2020-07-13	Letter	An invitation to negotiate and acquire land interests by voluntary agreement has been sent by letter. Design Refinement consultation notification sent	N/A	N/A
					2020-09-29	Letter	An invitation has been sent to negotiate and acquire land interests by voluntary agreement		
					2021-07-13	Letter	Community Impacts consultation notification sent		
					2021-10-26	Letter	An invitation has been sent to negotiate and acquire land interests by voluntary agreement		
					2022-05-13	Letter	Local Refinement consultation notification sent		
					2022-05-24	Letter	Local Refinement consultation extension notification sent		
					2023-01-08	Letter	Section 56 notification sent		
497	Julie Massey	Cat 1 & 3	27-79	CAR	2021-07-20	Email	A licence to acquire rights in relation to the landowner's subsoil up to the half-width of the highway has been agreed and completed. Correspondence regarding Project proposals and impact on property	N/A	N/A
	Robert Andrew Charles Massey		27-84	CAR	2021-07-22	Letter	Community Impacts consultation notification sent		

CA (Compulsory acquisition), CAR (Compulsory acquisition of rights over land and temporary possession), TP (Temporary possession)

CAS (Compulsory acquisition of subsoil), CASTPS (Compulsory acquisition of subsoil and temporary possession of land at the surface)

No.	Land interest name/organisation and land agent's name (if applicable)	Type of interest	Plot(s)	Land requirement	Status of negotiations with land interest			RR ref. no(s).	WR ref. no(s).
497 Cont'd			27-99	CAR	2021-07-27	Email	Correspondence regarding title ownership		
					2021-10-26	Letter	An invitation has been sent to negotiate and acquire land interests by voluntary agreement		
					2022-05-13	Letter	Local Refinement consultation notification sent		
					2022-05-15	Email	Correspondence regarding Local Refinement consultation and compensation		
					2022-05-24	Letter	Local Refinement consultation extension notification sent		
					2022-06-13	Email	Correspondence sending voluntary licence agreement		
					2022-06-15	Email	Correspondence regarding voluntary agreement and compensation		
					2022-06-22	Email	Correspondence regarding voluntary licence agreement letter		
					2022-07-06	Email	Correspondence regarding compensation		
					2023-01-08	Letter	Section 56 notification sent		
498	Julie Pretorius	Cat 1 & 3	29-121	CA	2018-08-28	Letter	An invitation to negotiate and acquire land interests by voluntary agreement has been sent by letter. Land Interest Questionnaire sent	N/A	N/A
					2018-11-19	Letter	Section 42 Statutory consultation notification sent		
					2019-11-21	Meeting	Land Interest Questionnaire assistance		
					2020-01-27	Letter	Supplementary consultation notification sent		
					2020-07-13	Letter	Design Refinement consultation notification sent		
					2020-09-29	Letter	An invitation has been sent to negotiate and acquire land interests by voluntary agreement		
					2021-07-13	Letter	Community Impacts consultation notification sent		
					2021-10-26	Letter	An invitation has been sent to negotiate and acquire land interests by voluntary agreement		
					2022-05-13	Letter	Local Refinement consultation notification sent		
					2022-05-24	Letter	Local Refinement consultation extension notification sent		
					2023-01-08	Letter	Section 56 notification sent		

CA (Compulsory acquisition), CAR (Compulsory acquisition of rights over land and temporary possession), TP (Temporary possession)

CAS (Compulsory acquisition of subsoil), CASTPS (Compulsory acquisition of subsoil and temporary possession of land at the surface)

No.	Land interest name/organisation and land agent's name (if applicable)	Type of interest	Plot(s)	Land requirement	Status of negotiations with land interest			RR ref. no(s).	WR ref. no(s).
499	June Ivy Hawkes	Cat 1 & 3	01-20 01-21 01-22	CAR CAR CAR	2022-05-13 2022-05-24 2022-09-07 2023-01-08	Letter Letter Letter Letter	An invitation to negotiate and acquire land interests by voluntary agreement has been sent by letter. Local Refinement consultation notification sent Local Refinement consultation extension notification sent An invitation has been sent to negotiate and acquire land interests by voluntary agreement Section 56 notification sent	N/A	N/A
500	June Patricia Burleigh	Cat 1 & 3	25-85	CAR	2020-01-27 2020-07-13 2020-09-29 2021-07-13 2021-10-26 2022-05-13 2022-05-24 2023-01-08	Letter Letter Letter Letter Letter Letter Letter Letter	An invitation to negotiate and acquire land interests by voluntary agreement has been sent by letter. Supplementary consultation notification sent Design Refinement consultation notification sent An invitation has been sent to negotiate and acquire land interests by voluntary agreement Community Impacts consultation notification sent An invitation has been sent to negotiate and acquire land interests by voluntary agreement Local Refinement consultation notification sent Local Refinement consultation extension notification sent Section 56 notification sent	N/A	N/A
501	K A Fawley	Cat 1 & 3	29-270	CA	2023-05-02	Letter	Property bought under the blight provisions by the Applicant. The occupier is a tenant of the Applicant occupying by way of an Assured Shorthold Tenancy. Possession will be sought under the AST first. Section 102a notification sent	N/A	N/A
502	K Balogun	Cat 1 & 3	29-70	CA	2023-05-02	Letter	Property bought under the blight provisions by the Applicant. The occupier is a tenant of the Applicant occupying by way of an Assured Shorthold Tenancy. Possession will be sought under the AST first. Section 102a notification sent	N/A	N/A

CA (Compulsory acquisition), CAR (Compulsory acquisition of rights over land and temporary possession), TP (Temporary possession)  
CAS (Compulsory acquisition of subsoil), CASTPS (Compulsory acquisition of subsoil and temporary possession of land at the surface)



No.	Land interest name/organisation and land agent's name (if applicable)	Type of interest	Plot(s)	Land requirement	Status of negotiations with land interest			RR ref. no(s).	WR ref. no(s).
503	K Donovan	Cat 1 & 3	29-118	CA	2023-05-02	Letter	Property bought under the blight provisions by the Applicant. The occupier is a tenant of the Applicant occupying by way of an Assured Shorthold Tenancy. Possession will be sought under the AST first. Section 102a notification sent	N/A	N/A
504	Karen Eileen Cox Robert Steven Cox	Cat 1, 2 & 3	38-03 38-04 39-09 39-15 39-16 39-18 39-19 39-40 39-62 39-63 39-64 39-65 39-66 39-67 39-68 39-69 39-70 39-72	CAR CA CA TP CAR CAR CA CA CA CA CA CAR CAR CAR TP TP TP CAR	2018-10-09 2018-10-09 2019-02-08 2020-01-27 2020-07-13 2020-09-29 2021-07-13 2021-10-26 2022-05-11 2022-05-13 2023-01-08	Letter Letter Letter Letter Letter Letter Letter Letter Letter Letter Letter Letter Letter Letter Letter Letter Letter Letter Letter	An invitation to negotiate and acquire land interests by voluntary agreement has been sent by letter. Section 42 Statutory consultation notification sent Land Interest Questionnaire sent Land Interest Questionnaire reminder sent Supplementary consultation notification sent Design Refinement consultation notification sent An invitation has been sent to negotiate and acquire land interests by voluntary agreement Community Impacts consultation notification sent An invitation has been sent to negotiate and acquire land interests by voluntary agreement Landowner engagement notification sent Local Refinement consultation notification sent Section 56 notification sent	RR-0906	N/A

CA (Compulsory acquisition), CAR (Compulsory acquisition of rights over land and temporary possession), TP (Temporary possession)  
CAS (Compulsory acquisition of subsoil), CASTPS (Compulsory acquisition of subsoil and temporary possession of land at the surface)

No.	Land interest name/organisation and land agent's name (if applicable)	Type of interest	Plot(s)	Land requirement	Status of negotiations with land interest			RR ref. no(s).	WR ref. no(s).
504 Cont'd			39-73	CA					
			39-74	TP					
			39-77	TP					
			39-78	CAR					
			39-79	CA					
			39-82	CAR					
			41-01	CAR					
			41-03	CAR					
505	Karen Marie Fletcher Sharon Wisbey Oliver Lukies - Strutt and Parker (as agent)	Cat 1 & 3	28-02	CAR	2019-10-31	Email	The landowner has instructed an agent and discussions regarding a potential voluntary agreement in relation to the land commenced in August 2022 and are on-going. Correspondence regarding survey access	N/A	N/A
			28-04	CAR	2020-01-27	Letter	Supplementary consultation notification sent		
			28-10	CA	2020-03-16	Letter	Land Interest Questionnaire sent		
			29-248	CAR	2020-06-17	Email	Correspondence regarding survey consent form		
			29-255	CA	2020-07-13	Letter	Design Refinement consultation notification sent		
			29-262	CAR	2020-09-29	Letter	An invitation has been sent to negotiate and acquire land interests by voluntary agreement		
					2020-11-16	Email	Correspondence regarding property sale options		
					2021-02-08	Email	Correspondence regarding survey works		
					2021-03-12	Email	Correspondence requesting land access		
					2021-04-07	Phone Call	Conversation regarding land occupancy and impact of the Project on land		
					2021-05-11	Email	Correspondence regarding survey works		
					2021-06-25	Email	Correspondence regarding voluntary agreement letter		
					2021-07-13	Letter	Community Impacts consultation notification sent		

CA (Compulsory acquisition), CAR (Compulsory acquisition of rights over land and temporary possession), TP (Temporary possession)

CAS (Compulsory acquisition of subsoil), CASTPS (Compulsory acquisition of subsoil and temporary possession of land at the surface)

No.	Land interest name/organisation and land agent's name (if applicable)	Type of interest	Plot(s)	Land requirement	Status of negotiations with land interest	RR ref. no(s).	WR ref. no(s).
505 Cont'd					2021-07-27 Email Correspondence regarding compensation payment 2021-10-26 Letter An invitation has been sent to negotiate and acquire land interests by voluntary agreement 2021-11-04 Email Correspondence regarding compensation payment 2022-04-21 Email Correspondence regarding option agreement 2022-05-13 Letter Local Refinement consultation notification sent 2022-05-24 Letter Local Refinement consultation extension notification sent 2022-06-27 Email Correspondence regarding interest in voluntary agreement and fee policy 2022-06-28 Email Correspondence regarding survey payment 2022-08-04 Meeting Discussion with agent regarding Project proposals and voluntary agreement 2022-08-24 Email Correspondence with agent regarding voluntary agreement 2022-09-28 Email Correspondence with agent regarding voluntary agreement 2022-09-28 Email Correspondence with agent regarding voluntary agreement 2022-10-04 Email Correspondence regarding project proposals 2022-11-03 Email To agent sending draft HoT template agreement (updated) for possible voluntary acquisition agreement 2022-11-14 Email To agent regarding setting up explanatory meeting with LTC utilities lead 2022-11-23 Email To agent setting up meeting regarding utilities impacts 2022-11-29 Email To agent informally advising of DCO formal acceptance 2022-11-30 Meeting With agent and LTC utilities lead to explain technical detail of required utility works / diversions 2022-12-07 Email To agent with updated draft option agreement (now detailing utilities) and supporting utilities documentation 2022-12-07 Email To agent sending DCO Briefing Guide 2022-12-19 Email To agent giving prior notice on period for making relevant representations to register as an interested party 2023-01-08 Letter Section 56 notification sent		

CA (Compulsory acquisition), CAR (Compulsory acquisition of rights over land and temporary possession), TP (Temporary possession)

CAS (Compulsory acquisition of subsoil), CASTPS (Compulsory acquisition of subsoil and temporary possession of land at the surface)

No.	Land interest name/organisation and land agent's name (if applicable)	Type of interest	Plot(s)	Land requirement	Status of negotiations with land interest			RR ref. no(s).	WR ref. no(s).
505 Cont'd					2023-01-09	Email	To agent responding to request for an update on utilities proposals		
					2023-01-20	Email	Exchange with agent acknowledging future change of agent at Strutt & Parker		
					2023-02-23	Email	To agent arranging meeting		
					2023-02-27	Email	To agent arranging meeting		
					2023-03-06	Meeting	With agent to explain technical details or utilities		
506	Karen Rose Wakeman  Tom French - BTF Partnership (as agent)	Cat 1 & 3	10-06  10-07	CAR  CAR			The Applicant has agreed with the landowner's agent not to progress a voluntary agreement due to the limited nature of the impact.  Environmental compensation landowner engagement notification sent  Land Interest Questionnaire sent  Land Interest Questionnaire sent  Land Interest Questionnaire response  Local Refinement consultation notification sent  Local Refinement consultation extension notification sent  An invitation has been sent to negotiate and acquire land interests by voluntary agreement  Correspondence with agent regarding instruction  Correspondence regarding project proposals  Section 56 notification sent  Regular update meeting with agent  Regular update meeting with agent  Regular update meeting with agent  Regular update meeting with agent  Correspondence with agent regarding project impact and proposing to rely on DCO powers to acquire rights rather than pursue a voluntary agreement.	N/A	N/A

CA (Compulsory acquisition), CAR (Compulsory acquisition of rights over land and temporary possession), TP (Temporary possession)

CAS (Compulsory acquisition of subsoil), CASTPS (Compulsory acquisition of subsoil and temporary possession of land at the surface)

No.	Land interest name/organisation and land agent's name (if applicable)	Type of interest	Plot(s)	Land requirement	Status of negotiations with land interest			RR ref. no(s).	WR ref. no(s).
506 Cont'd					2023-04-14	Email	Correspondence regarding project requirements and DCO process		
					2023-05-04	Meeting	Meeting with agent - agreed not to progress matters any further.		
					2023-05-22	Meeting	Regular update meeting with agent		
					2023-06-15	Meeting	Regular update meeting with agent		
507	Karen Tilney	Cat 1 & 3	26-48	CAR	2020-01-27	Letter	An invitation to negotiate and acquire land interests by voluntary agreement has been sent by letter. Supplementary consultation notification sent	N/A	N/A
					2020-07-13	Letter	Design Refinement consultation notification sent		
					2020-09-29	Letter	An invitation has been sent to negotiate and acquire land interests by voluntary agreement		
					2021-07-13	Letter	Community Impacts consultation notification sent		
					2021-10-26	Letter	An invitation has been sent to negotiate and acquire land interests by voluntary agreement		
					2022-05-13	Letter	Local Refinement consultation notification sent		
					2022-05-24	Letter	Local Refinement consultation extension notification sent		
					2023-01-08	Letter	Section 56 notification sent		
508	Karl Francis Newman	Cat 1 & 3	33-240	CAR	2018-10-09	Letter	An invitation to negotiate and acquire land interests by voluntary agreement has been sent by letter. Section 42 Statutory consultation notification sent	N/A	N/A
					2018-10-09	Letter	Land Interest Questionnaire sent		
					2018-10-23	Letter	Land Interest Questionnaire response		
					2020-01-27	Letter	Supplementary consultation notification sent		
					2020-02-03	Email	Correspondence regarding Project proposals and concerns about the Project on property		
					2020-02-06	Email	Correspondence regarding Project proposals		
					2020-07-13	Letter	Design Refinement consultation notification sent		
					2021-07-13	Letter	Community Impacts consultation notification sent		

CA (Compulsory acquisition), CAR (Compulsory acquisition of rights over land and temporary possession), TP (Temporary possession)

CAS (Compulsory acquisition of subsoil), CASTPS (Compulsory acquisition of subsoil and temporary possession of land at the surface)

No.	Land interest name/organisation and land agent's name (if applicable)	Type of interest	Plot(s)	Land requirement	Status of negotiations with land interest			RR ref. no(s).	WR ref. no(s).
508 Cont'd					2022-05-13	Letter	Local Refinement consultation notification sent		
					2022-05-24	Letter	Local Refinement consultation extension notification sent		
					2023-01-08	Letter	Section 56 notification sent		
509	Karla L Saunders	Cat 1	29-40	CA			Occupier at Gammonfields Way Travellers site. Occupied by way of a licence agreement from Thurrock Council. On site consultation events have been held and attended by Thurrock Council representatives and members of the travelling community to seek feedback on alternative relocation options for this site. During COVID-19 options and engagement were shared via a private Facebook Group as well as engagement by the Traveller Liaison Officer for Thurrock Council. New site agreed in principle by both Thurrock as the Freeholder and by the occupiers. All occupiers will be relocated onto the new site and discussions are ongoing to agree the final details of the design of the site layout. This will enable an indicative plan to be agreed.		
					2018-11-27	Meeting	On site consultation event	N/A	N/A
					2019-12-05	Meeting	On site consultation event		
					2020-02-24	Meeting	On site consultation event		
					2020-07-13	Letter	Design Refinement consultation notification sent		
					2020-07-13	Meeting	On site consultation event		
					2021-07-13	Letter	Community Impacts consultation notification sent		
					2022-05-13	Letter	Local Refinement consultation notification sent		
					2022-05-24	Letter	Local Refinement consultation extension notification sent		
					2022-07-07	Letter	Engagement seeking feedback on proposals for final site and pitch layout		
					2023-01-08	Letter	Section 56 notification sent		
510	Kathleen Ellen Drury	Cat 1 & 3	33-192	CAR			An invitation to negotiate and acquire land interests by voluntary agreement has been sent by letter.		
					2018-10-09	Letter	Land Interest Questionnaire sent	N/A	N/A

CA (Compulsory acquisition), CAR (Compulsory acquisition of rights over land and temporary possession), TP (Temporary possession)

CAS (Compulsory acquisition of subsoil), CASTPS (Compulsory acquisition of subsoil and temporary possession of land at the surface)

No.	Land interest name/organisation and land agent's name (if applicable)	Type of interest	Plot(s)	Land requirement	Status of negotiations with land interest			RR ref. no(s).	WR ref. no(s).
510 Cont'd					2018-10-09	Letter	Section 42 Statutory consultation notification sent		
					2018-10-23	Letter	Land Interest Questionnaire response		
					2020-01-27	Letter	Supplementary consultation notification sent		
					2020-07-13	Letter	Design Refinement consultation notification sent		
					2020-09-29	Letter	An invitation has been sent to negotiate and acquire land interests by voluntary agreement		
					2021-07-13	Letter	Community Impacts consultation notification sent		
					2021-10-26	Letter	An invitation has been sent to negotiate and acquire land interests by voluntary agreement		
					2022-05-13	Letter	Local Refinement consultation notification sent		
					2022-05-24	Letter	Local Refinement consultation extension notification sent		
					2023-01-08	Letter	Section 56 notification sent		
511	Kathleen Marguerite Grylls	Cat 1 & 3	33-139	CAR			An invitation to negotiate and acquire land interests by voluntary agreement has been sent by letter.	N/A	N/A
					2018-10-09	Letter	Land Interest Questionnaire sent		
					2018-10-09	Letter	Section 42 Statutory consultation notification sent		
					2019-02-08	Letter	Land Interest Questionnaire reminder sent		
					2020-01-27	Letter	Supplementary consultation notification sent		
					2020-07-13	Letter	Design Refinement consultation notification sent		
					2020-09-29	Letter	An invitation has been sent to negotiate and acquire land interests by voluntary agreement		
					2021-05-04	Letter	Survey access request sent		
					2021-07-13	Letter	Community Impacts consultation notification sent		
					2021-10-26	Letter	An invitation has been sent to negotiate and acquire land interests by voluntary agreement		
					2022-05-13	Letter	Local Refinement consultation notification sent		
					2022-05-24	Letter	Local Refinement consultation extension notification sent		

CA (Compulsory acquisition), CAR (Compulsory acquisition of rights over land and temporary possession), TP (Temporary possession)

CAS (Compulsory acquisition of subsoil), CASTPS (Compulsory acquisition of subsoil and temporary possession of land at the surface)

No.	Land interest name/organisation and land agent's name (if applicable)	Type of interest	Plot(s)	Land requirement	Status of negotiations with land interest			RR ref. no(s).	WR ref. no(s).
511 Cont'd					2023-01-08	Letter	Section 56 notification sent		
512							Engagement has been ongoing since September 2017. Meetings have taken place regarding the impact of the Project on Whitecroft Care Home, Stanford Road. The Applicant has sought to address concerns by altering the design of the road and landscaping to the west of the property. Detailed information on traffic and proposed construction activities has been provided to the landowner wherever possible. Following a site inspection mitigation has been proposed by the Applicant however the effectiveness of which has been disputed by the Owners. Further discussions are on going with regard to the mitigation of noise and vibration but also a potential longer term solution for the care home following the CAH2 hearing.		
	Kathryn Homes Limited	Cat 1, 2 & 3	28-08	CAR	2017-04-12	Letter	Preferred Route Announcement notification sent	RR-0544,RR-0944	REP1-369 & REP1-373
	Runwood Properties Limited		29-253	CA	2017-07-31	Phone Call	Conversation regarding survey access		
			29-254	CA	2017-08-17	Letter	Survey access request sent		
			29-258	CAR	2017-09-11	Meeting	Discussion regarding Preferred Route Announcement and Project design interface with Whitecroft Care Home		
			29-259	CA	2017-10-31	Letter	Order Limits update notification sent		
			29-260	CA	2018-05-11	Letter	Land Interest Questionnaire response		
			29-261	CA	2018-05-14	Letter	Land Interest Questionnaire sent		
					2018-06-11	Letter	Land Interest Questionnaire response		
					2018-10-09	Letter	Section 42 Statutory consultation notification sent		
					2019-06-11	Phone Call	Conversation regarding impact on care home and meeting on site to be arranged		
					2019-08-15	Letter	2019 Post-Statutory consultation notification sent		
					2019-09-10	Meeting	Discussion regarding Project proposals and the effect of Project on property		
					2019-10-04	Meeting	Design update meeting following feedback from Statutory Consultation, explained design refinements that had been made to help reduce impact on the Care Home		

CA (Compulsory acquisition), CAR (Compulsory acquisition of rights over land and temporary possession), TP (Temporary possession)

CAS (Compulsory acquisition of subsoil), CASTPS (Compulsory acquisition of subsoil and temporary possession of land at the surface)



No.	Land interest name/organisation and land agent's name (if applicable)	Type of interest	Plot(s)	Land requirement	Status of negotiations with land interest	RR ref. no(s).	WR ref. no(s).
512 Cont'd					2020-01-27 Letter Supplementary consultation notification sent 2020-05-26 Email Correspondence arranging a meeting 2020-06-01 Meeting Discussion regarding Project update, data and further information requests 2020-06-05 Email Correspondence attaching draft minutes of a meeting 2020-06-18 Email Correspondence regarding technical note regarding Project proposals 2020-07-13 Letter Design Refinement consultation notification sent 2020-09-02 Email Correspondence regarding survey works 2020-09-29 Letter An invitation has been sent to negotiate and acquire land interests by voluntary agreement 2020-10-06 Email Correspondence regarding survey works 2020-11-03 Email Correspondence regarding survey works 2020-11-13 Email Correspondence regarding survey works 2021-03-25 Email Correspondence attaching environmental update report 2021-04-08 Email Correspondence regarding request for a meeting 2021-05-04 Email Correspondence regarding environmental concerns raised at a previous meeting 2021-05-05 Email Correspondence attaching minutes of a meeting 2021-05-20 Email Correspondence regarding actions taken following previous meeting and request for a future meeting to discuss traffic and construction impact 2021-07-05 Email Correspondence regarding upcoming Community Impacts consultation and survey data 2021-07-13 Letter Community Impacts consultation notification sent 2021-07-30 Email Correspondence regarding Thurrock Council setting out their position in relation to Whitecroft Care Home 2021-10-04 Meeting Discussion regarding effect of Project on property and potential relocation 2021-10-26 Letter An invitation has been sent to negotiate and acquire land interests by voluntary agreement		

CA (Compulsory acquisition), CAR (Compulsory acquisition of rights over land and temporary possession), TP (Temporary possession)

CAS (Compulsory acquisition of subsoil), CASTPS (Compulsory acquisition of subsoil and temporary possession of land at the surface)

No.	Land interest name/organisation and land agent's name (if applicable)	Type of interest	Plot(s)	Land requirement	Status of negotiations with land interest			RR ref. no(s).	WR ref. no(s).
512 Cont'd					2021-12-13	Letter	Landowner engagement notification sent		
					2021-12-16	Phone Call	Conversation regarding voluntary agreement		
					2021-12-16	Email	Correspondence regarding fee policy		
					2022-02-18	Email	Correspondence regarding survey access request		
					2022-03-16	Email	Correspondence requesting a meeting		
					2022-05-13	Letter	Local Refinement consultation notification sent		
					2022-05-23	Meeting	Discussion regarding Project proposals, Project design and mitigation		
					2022-05-24	Letter	Local Refinement consultation extension notification sent		
					2022-05-27	Phone Call	Conversation regarding effect of Project on property and landowner requesting further information about the Project		
					2022-06-16	Meeting	Discussion regarding Project proposals, Project update and the effect of Project on property		
					2022-07-19	Email	Correspondence with newly appointed agent		
					2023-01-08	Letter	Section 56 notification sent		
					2023-06-13	Meeting	Site Visit to the care home to with a building acoustician and noise specialist to inspect the construction and layout of the building so impacts and appropriate mitigation can be considered.		
					2023-06-13	Meeting	Accompanied site visit with Noise, Building Acoustician to assess the building to understand use and whether mitigation is required		
					2023-10-23	Meeting	With Agent to discuss noise and vibration impacts and potential acquisition of land		
					2023-10-23	Email	To Agent to outline potential acquisition offer		
513	Katie O'Mara	Cat 1 & 3	05-10	CAR			An invitation to negotiate and acquire land interests by voluntary agreement has been sent by letter.	N/A	N/A
					2020-01-27	Letter	Supplementary consultation notification sent		
					2020-07-13	Letter	Design Refinement consultation notification sent		
					2020-09-29	Letter	An invitation has been sent to negotiate and acquire land interests by voluntary agreement		

CA (Compulsory acquisition), CAR (Compulsory acquisition of rights over land and temporary possession), TP (Temporary possession)

CAS (Compulsory acquisition of subsoil), CASTPS (Compulsory acquisition of subsoil and temporary possession of land at the surface)

No.	Land interest name/organisation and land agent's name (if applicable)	Type of interest	Plot(s)	Land requirement	Status of negotiations with land interest			RR ref. no(s).	WR ref. no(s).
513 Cont'd					2021-07-13	Letter	Community Impacts consultation notification sent		
					2021-10-26	Letter	An invitation has been sent to negotiate and acquire land interests by voluntary agreement		
					2022-05-13	Letter	Local Refinement consultation notification sent		
					2022-05-24	Letter	Local Refinement consultation extension notification sent		
					2023-01-08	Letter	Section 56 notification sent		
514	Kay Frances Bird	Cat 1 & 3	30-48	TP			An invitation to negotiate and acquire land interests by voluntary agreement has been sent by letter.	N/A	N/A
					2020-07-13	Letter	Design Refinement consultation notification sent		
					2020-09-29	Letter	An invitation has been sent to negotiate and acquire land interests by voluntary agreement		
					2021-07-13	Letter	Community Impacts consultation notification sent		
					2021-10-26	Letter	An invitation has been sent to negotiate and acquire land interests by voluntary agreement		
					2022-05-13	Letter	Local Refinement consultation notification sent		
					2022-05-24	Letter	Local Refinement consultation extension notification sent		
					2023-01-08	Letter	Section 56 notification sent		
515	Kaye Edwina June Rixson	Cat 1 & 3	24-173	TP			An invitation to negotiate and acquire land interests by voluntary agreement has been sent by letter.	N/A	N/A
					2018-10-09	Letter	Land Interest Questionnaire sent		
					2018-10-09	Letter	Section 42 Statutory consultation notification sent		
					2019-02-08	Letter	Land Interest Questionnaire reminder sent		
					2020-01-27	Letter	Supplementary consultation notification sent		
					2020-07-13	Letter	Design Refinement consultation notification sent		
					2020-09-29	Letter	An invitation has been sent to negotiate and acquire land interests by voluntary agreement		
					2021-07-13	Letter	Community Impacts consultation notification sent		
					2021-10-26	Letter	An invitation has been sent to negotiate and acquire land interests by voluntary agreement		

CA (Compulsory acquisition), CAR (Compulsory acquisition of rights over land and temporary possession), TP (Temporary possession)

CAS (Compulsory acquisition of subsoil), CASTPS (Compulsory acquisition of subsoil and temporary possession of land at the surface)

No.	Land interest name/organisation and land agent's name (if applicable)	Type of interest	Plot(s)	Land requirement	Status of negotiations with land interest			RR ref. no(s).	WR ref. no(s).
515 Cont'd					2022-05-13	Letter	Local Refinement consultation notification sent		
					2022-05-24	Letter	Local Refinement consultation extension notification sent		
					2023-01-08	Letter	Section 56 notification sent		
516	Kayleigh Jo Hammond Luke Philip Hammond	Cat 1 & 3	33-163	CAR	2018-10-09	Letter	An invitation to negotiate and acquire land interests by voluntary agreement has been sent by letter. Land Interest Questionnaire sent	N/A	N/A
					2018-10-09	Letter	Section 42 Statutory consultation notification sent		
					2019-01-03	Letter	Land Interest Questionnaire response		
					2020-01-27	Letter	Supplementary consultation notification sent		
					2020-07-13	Letter	Design Refinement consultation notification sent		
					2020-09-29	Letter	An invitation has been sent to negotiate and acquire land interests by voluntary agreement		
					2021-07-13	Letter	Community Impacts consultation notification sent		
					2021-10-26	Letter	An invitation has been sent to negotiate and acquire land interests by voluntary agreement		
					2022-05-13	Letter	Local Refinement consultation notification sent		
					2022-05-24	Letter	Local Refinement consultation extension notification sent		
					2023-01-08	Letter	Section 56 notification sent		
517	Kayshia Lianne Murdock	Cat 1 & 3	26-53	CAR	2023-01-08	Letter	An invitation to negotiate and acquire land interests by voluntary agreement has been sent by letter. Section 56 notification sent	N/A	N/A
					2023-06-28	Letter	An invitation has been sent to negotiate and acquire land interests by voluntary agreement		
518	Keely Jane Spellane	Cat 1, 2 & 3	19-41 19-42 19-52	CA CA CA	2020-07-13	Letter	An invitation to negotiate and acquire land interests by voluntary agreement has been sent by letter. Design Refinement consultation notification sent	N/A	N/A
					2020-09-29	Letter	An invitation has been sent to negotiate and acquire land interests by voluntary agreement		
					2021-01-19	Letter	Land Interest Questionnaire sent		

CA (Compulsory acquisition), CAR (Compulsory acquisition of rights over land and temporary possession), TP (Temporary possession)

CAS (Compulsory acquisition of subsoil), CASTPS (Compulsory acquisition of subsoil and temporary possession of land at the surface)

No.	Land interest name/organisation and land agent's name (if applicable)	Type of interest	Plot(s)	Land requirement	Status of negotiations with land interest			RR ref. no(s).	WR ref. no(s).
518 Cont'd			19-56 22-111	CA CA	2021-07-13 2021-10-26 2022-05-13 2022-05-24 2023-01-08	Letter Letter Letter Letter Letter	Community Impacts consultation notification sent An invitation has been sent to negotiate and acquire land interests by voluntary agreement Local Refinement consultation notification sent Local Refinement consultation extension notification sent Section 56 notification sent		
519	Keith Brian Archer	Cat 1 & 3	30-69	TP	2020-07-13 2020-09-29 2021-07-13 2021-10-26 2022-05-13 2022-05-24 2023-01-08	Letter Letter Letter Letter Letter Letter Letter	An invitation to negotiate and acquire land interests by voluntary agreement has been sent by letter. Design Refinement consultation notification sent An invitation has been sent to negotiate and acquire land interests by voluntary agreement Community Impacts consultation notification sent An invitation has been sent to negotiate and acquire land interests by voluntary agreement Local Refinement consultation notification sent Local Refinement consultation extension notification sent Section 56 notification sent	N/A	N/A
520	Keith Joseph Rayment	Cat 1 & 3	28-59	CAR	2020-01-27 2020-07-13 2020-09-29 2021-07-13 2021-10-26 2022-05-13 2022-05-24 2023-01-08	Letter Letter Letter Letter Letter Letter Letter Letter	An invitation to negotiate and acquire land interests by voluntary agreement has been sent by letter. Supplementary consultation notification sent Design Refinement consultation notification sent An invitation has been sent to negotiate and acquire land interests by voluntary agreement Community Impacts consultation notification sent An invitation has been sent to negotiate and acquire land interests by voluntary agreement Local Refinement consultation notification sent Local Refinement consultation extension notification sent Section 56 notification sent	N/A	N/A

CA (Compulsory acquisition), CAR (Compulsory acquisition of rights over land and temporary possession), TP (Temporary possession)

CAS (Compulsory acquisition of subsoil), CASTPS (Compulsory acquisition of subsoil and temporary possession of land at the surface)

No.	Land interest name/organisation and land agent's name (if applicable)	Type of interest	Plot(s)	Land requirement	Status of negotiations with land interest			RR ref. no(s).	WR ref. no(s).
521	Keith William Deller	Cat 1 & 3	33-209	CAR	2018-10-09	Letter	An invitation to negotiate and acquire land interests by voluntary agreement has been sent by letter. Land Interest Questionnaire sent	N/A	N/A
					2018-10-09	Letter	Section 42 Statutory consultation notification sent		
					2019-02-08	Letter	Land Interest Questionnaire reminder sent		
					2020-01-27	Letter	Supplementary consultation notification sent		
					2020-07-13	Letter	Design Refinement consultation notification sent		
					2020-09-29	Letter	An invitation has been sent to negotiate and acquire land interests by voluntary agreement		
					2021-07-13	Letter	Community Impacts consultation notification sent		
					2021-10-26	Letter	An invitation has been sent to negotiate and acquire land interests by voluntary agreement		
					2022-05-13	Letter	Local Refinement consultation notification sent		
					2022-05-24	Letter	Local Refinement consultation extension notification sent		
					2023-01-08	Letter	Section 56 notification sent		
522	Kelly Chapman	Cat 1, 2 & 3	19-41	CA	2020-07-13	Letter	An invitation to negotiate and acquire land interests by voluntary agreement has been sent by letter. Design Refinement consultation notification sent	N/A	N/A
			19-42	CA	2020-09-29	Letter	An invitation has been sent to negotiate and acquire land interests by voluntary agreement		
			19-52	CA	2020-10-30	Phone Call	Conversation regarding voluntary agreement letter		
			19-56	CA	2021-01-19	Letter	Land Interest Questionnaire sent		
			22-111	CA	2021-07-13	Letter	Community Impacts consultation notification sent		
					2021-10-26	Letter	An invitation has been sent to negotiate and acquire land interests by voluntary agreement		
					2022-05-13	Letter	Local Refinement consultation notification sent		
					2022-05-24	Letter	Local Refinement consultation extension notification sent		
					2023-01-08	Letter	Section 56 notification sent		

CA (Compulsory acquisition), CAR (Compulsory acquisition of rights over land and temporary possession), TP (Temporary possession)

CAS (Compulsory acquisition of subsoil), CASTPS (Compulsory acquisition of subsoil and temporary possession of land at the surface)

No.	Land interest name/organisation and land agent's name (if applicable)	Type of interest	Plot(s)	Land requirement	Status of negotiations with land interest			RR ref. no(s).	WR ref. no(s).
523	Kent County Council	Cat 1, 2 & 3	01-09	CAR	2017-04-12	Letter	Preferred Route Announcement notification sent	RR-0557	REP1-242 & REP1-243
01-10			CAR	2017-04-28	Meeting	Discussion regarding Preferred Route Announcement			
01-11			CAR	2017-08-17	Letter	Survey access request sent			
01-13			CAR	2017-10-24	Meeting	Discussion regarding route updates, introduction and explanation of the Environmental Impact Assessment scoping report			
01-15			CAR	2017-10-31	Letter	Order Limits update notification sent			
01-16			CAR	2017-11-27	Meeting	Discussion regarding Non-Motorised User routes			
01-17			CAR	2017-11-29	Meeting	Discussion regarding Development Consent Order process and air quality			
01-18			CAR	2018-03-19	Meeting	Stakeholder Advisor Panel meeting			
01-19			CAR	2018-03-26	Meeting	Discussion regarding Statement of Community consultation			
01-20			CAR	2018-06-25	Letter	Land Interest Questionnaire sent			
01-21			CAR	2018-07-01	Letter	Land Interest Questionnaire sent			
01-22			CAR	2018-07-12	Letter	Land Interest Questionnaire sent			
02-04			CAR	2018-07-20	Meeting	Discussion regarding Order Limits update			
02-05			CAR	2018-08-10	Meeting	Discussion regarding environmental Project identification, Order Limits and proposed land use			
02-06			CAR	2018-08-20	Letter	Land Interest Questionnaire sent			
02-07			CAR	2018-09-04	Meeting	Discussion regarding Order Limits and Project update			
03-02			CAR	2018-10-09	Letter	Section 42 Statutory consultation notification sent			
03-03			CAR	2018-10-09	Letter	Land Interest Questionnaire sent			
03-07			CAR	2018-10-29	Meeting	Discussion regarding Project design			

CA (Compulsory acquisition), CAR (Compulsory acquisition of rights over land and temporary possession), TP (Temporary possession)

CAS (Compulsory acquisition of subsoil), CASTPS (Compulsory acquisition of subsoil and temporary possession of land at the surface)

No.	Land interest name/organisation and land agent's name (if applicable)	Type of interest	Plot(s)	Land requirement	Status of negotiations with land interest			RR ref. no(s).	WR ref. no(s).
523 Cont'd			03-08	TP	2018-10-29	Letter	Land Interest Questionnaire sent		
			03-11	CA	2018-11-07	Meeting	Discussion regarding impacts on the Shorne Woods Country Park		
			03-14	CAR	2019-02-21	Meeting	Discussion regarding Planning Performance Agreements		
			03-15	CA	2019-03-11	Letter	Land Interest Questionnaire sent		
			03-17	CAR	2019-04-04	Meeting	Discussion regarding legacy, skills and employment approaches, ideas and future collaboration		
			03-18	CA	2019-04-25	Meeting	Discussion regarding Project design		
			03-20	CA	2019-04-29	Email	Correspondence regarding survey works		
			03-21	CA	2019-05-31	Letter	Land Interest Questionnaire response		
			03-22	CA	2019-07-25	Meeting	Discussion regarding Project update, Project timeline and future engagement		
			03-24	CA	2019-07-30	Letter	Land Interest Questionnaire response		
			03-27	CA	2020-01-15	Meeting	Supplementary consultation briefing		
			03-29	CA	2020-01-21	Meeting	Discussion regarding Statement of Common Ground draft		
			03-30	CA	2020-01-27	Letter	Supplementary consultation notification sent		
			03-33	CAR	2020-02-12	Meeting	Discussion with Shorne Woods Country Park and Kent County Council regarding changes arising from Supplementary consultation		
			03-34	CA	2020-03-16	Letter	Land Interest Questionnaire sent		
			03-35	CA	2020-06-04	Meeting	Discussion with Shorne Woods Country Park and Kent County Council regarding revisions to public open space, ecological mitigation measures, utilities and possible future management provisions		
			03-36	TP	2020-07-13	Letter	Design Refinement consultation notification sent		
			03-37	CA	2020-07-22	Meeting	Discussion regarding Design Refinement consultation		
			03-39	CA	2020-09-03	Meeting	Discussion regarding impact of Project on property, landowner interests, Project design and issues log		
			03-40	CA	2020-10-12	Meeting	Discussion regarding issues log and Statement of Common Ground		

CA (Compulsory acquisition), CAR (Compulsory acquisition of rights over land and temporary possession), TP (Temporary possession)

CAS (Compulsory acquisition of subsoil), CASTPS (Compulsory acquisition of subsoil and temporary possession of land at the surface)



No.	Land interest name/organisation and land agent's name (if applicable)	Type of interest	Plot(s)	Land requirement	Status of negotiations with land interest			RR ref. no(s).	WR ref. no(s).
523 Cont'd			03-42	CA	2020-11-17	Meeting	Discussion regarding Project update		
			03-44	CA	2020-11-25	Meeting	Discussion regarding effect of Project on property and mitigation		
			03-45	CA	2020-12-08	Meeting	Discussion regarding Project update, Development Consent Order application and mitigation		
			03-46	CA	2021-01-11	Letter	Land Interest Questionnaire sent		
			03-47	CA	2021-01-12	Meeting	Discussion regarding ecology and continued collaboration		
			03-50	CA	2021-01-14	Meeting	Discussion regarding potential Project design update		
			03-53	CA	2021-01-21	Meeting	Discussion regarding Project update, stakeholder engagement process, Planning Performance Agreements and planned works		
			03-54	CA	2021-01-22	Email	Correspondence regarding land referencing		
			03-55	CA	2021-02-09	Meeting	Discussion regarding utilities design and legacy space		
			03-56	CA	2021-02-18	Meeting	Discussion regarding Project update, stakeholder engagement process, Planning Performance Agreements and planned works		
			03-58	CA	2021-03-18	Meeting	Discussion regarding Project update, stakeholder engagement process, Planning Performance Agreements and planned works		
			03-59	CA	2021-03-29	Meeting	Discussion regarding Project design and Non-Motorised User routes		
			03-60	CA	2021-04-15	Meeting	Discussion regarding Project update, stakeholder engagement process, Planning Performance Agreements and planned works		
			03-62	CA	2021-04-19	Email	Correspondence regarding Development Consent Order resubmission		
			03-65	CA	2021-04-26	Email	Correspondence regarding cultural heritage		
			03-66	CA	2021-05-10	Meeting	Order Limits update		
			03-67	CA	2021-05-13	Email	Correspondence regarding demobilisation of survey works		
03-70	CA	2021-05-17	Meeting	Discussion regarding Project proposals					

CA (Compulsory acquisition), CAR (Compulsory acquisition of rights over land and temporary possession), TP (Temporary possession)

CAS (Compulsory acquisition of subsoil), CASTPS (Compulsory acquisition of subsoil and temporary possession of land at the surface)

No.	Land interest name/organisation and land agent's name (if applicable)	Type of interest	Plot(s)	Land requirement	Status of negotiations with land interest			RR ref. no(s).	WR ref. no(s).
523 Cont'd			03-76	CA	2021-05-20	Meeting	Discussion regarding Project update, stakeholder engagement process, Planning Performance Agreements and planned works		
			03-77	CA	2021-06-17	Meeting	Discussion regarding Project update, stakeholder engagement process, Planning Performance Agreements and planned works		
			03-78	CA	2021-06-28	Email	Correspondence regarding Heads of Terms agreement		
			03-80	TP	2021-07-13	Letter	Community Impacts consultation notification sent		
			03-81	CA	2021-07-20	Meeting	Discussion regarding Project update, stakeholder engagement process, Planning Performance Agreements and planned works		
			03-87	CAR	2021-08-19	Meeting	Discussion regarding Project update, stakeholder engagement process, Planning Performance Agreements and planned works		
			03-89	CA	2021-08-26	Email	Correspondence regarding Project proposals and attaching land use plans		
			03-90	CA	2021-09-16	Meeting	Discussion regarding Project update, stakeholder engagement process, Planning Performance Agreements and planned works		
			03-91	CA	2021-10-14	Email	Correspondence regarding survey payments		
			03-92	CA	2021-10-18	Meeting	Discussion regarding effect of Project on property and compensation		
			03-94	CA	2021-10-21	Meeting	Discussion regarding Project update, stakeholder engagement process, Planning Performance Agreements and planned works		
			03-96	CAR	2021-11-03	Email	Correspondence regarding Heads of Terms agreement		
			03-98	CAR	2021-11-18	Meeting	Discussion regarding Project update, stakeholder engagement process, Planning Performance Agreements and planned works		
			03-99	CA	2021-12-16	Meeting	Discussion regarding Project update, stakeholder engagement process, Planning Performance Agreements and planned works		
			03-100	CA	2022-02-15	Email	Correspondence regarding Non-Motorised User routes		
03-102	CA	2022-02-17	Email	Correspondence regarding Project proposals					

CA (Compulsory acquisition), CAR (Compulsory acquisition of rights over land and temporary possession), TP (Temporary possession)

CAS (Compulsory acquisition of subsoil), CASTPS (Compulsory acquisition of subsoil and temporary possession of land at the surface)

No.	Land interest name/organisation and land agent's name (if applicable)	Type of interest	Plot(s)	Land requirement	Status of negotiations with land interest			RR ref. no(s).	WR ref. no(s).
523 Cont'd			03-103	CA	2022-02-25	Meeting	Discussion regarding utilities		
			03-104	CA	2022-03-15	Email	Correspondence regarding Local Refinement consultation		
			03-107	CA	2022-05-13	Letter	Local Refinement consultation notification sent		
			03-108	CA	2022-05-19	Email	Correspondence regarding survey access request		
			03-110	CA	2022-05-24	Letter	Local Refinement consultation extension notification sent		
			03-112	CAR	2022-08-02	Letter	Land Interest Questionnaire sent		
			03-113	CA	2022-09-01	Letter	Landowner engagement notification sent		
			03-116	CA	2022-09-02	Meeting	Discussion with new landowner surveyor regarding Project land requirements and moving forwards		
			03-117	CA	2022-09-05	Letter	Landowner engagement notification sent		
			03-118	CA	2022-10-06	Email	Correspondence to KCC following meeting, sharing LTC land take plans and measurements with an offer to send voluntary agreement Heads of Terms should they be interested		
			03-119	CA	2023-01-08	Letter	Section 56 notification sent		
			03-126	CA	2023-02-14	Meeting	Meeting with landowner and agent to discuss landowner compensation concerns to Shorne Woods Country Park and possible options		
			03-127	CA	2023-02-14	Email	Correspondence to landowners agent signposting DCO documents addressing scheme impacts and mitigations		
			03-128	CA	2023-05-15	Letter	Minor refinement consultation notification sent		
			03-129	CA	2023-06-16	Email	Series of without prejudice exchanges of correspondence		
			03-132	CA	2023-07-04	Email	Correspondence to agent explaining process of compensation and inviting further discussions		
			03-133	CA	2023-08-03	Meeting	Meeting with agent and landowner to discuss Project land requirements to new surveyors and address compensation queries at Shorne Woods Country Park		
			03-135	CAR	2023-08-14	Email	Exchange of correspondence with agent and Applicants valuer arranging meeting to discuss matters on 18th August		
03-136	CA	2023-08-24	Email	Correspondence to agent from Applicants valuer suggesting compensation process and establishing a baseline					

CA (Compulsory acquisition), CAR (Compulsory acquisition of rights over land and temporary possession), TP (Temporary possession)

CAS (Compulsory acquisition of subsoil), CASTPS (Compulsory acquisition of subsoil and temporary possession of land at the surface)

No.	Land interest name/organisation and land agent's name (if applicable)	Type of interest	Plot(s)	Land requirement	Status of negotiations with land interest			RR ref. no(s).	WR ref. no(s).
523 Cont'd			03-138	CA	2023-08-24	Email	Correspondence to agent and landowner following meeting on 3rd Aug attaching plans, measurements and outlining voluntary agreement process with a suggestion of a follow up meeting		
			03-139	CAR	2023-10-11	Email	Correspondence from agents valuer responding to the Applicants valuer suggestions		
			03-140	CAR	2023-10-18	Email	Correspondence to agents valuer with queries on baseline figures		
			03-141	CAR	2023-10-23	Email	Exchange of correspondence between valuers regarding appropriate baseline figure		
			03-142	CAR	2023-10-31	Meeting	Meeting to recap discussions and discuss approach to compensation and possible agreement following ISH8		
			03-143	CAR					
			03-144	CAR					
			03-145	CA					
			03-146	CAR					
			03-150	CA					
			03-152	CA					
			04-10	CA					
			04-13	CA					
			04-14	CAR					
			04-15	CA					
			04-20	CA					
			04-23	CA					
			04-25	TP					
			04-37	TP					
			04-38	CAR					
			04-46	TP					

CA (Compulsory acquisition), CAR (Compulsory acquisition of rights over land and temporary possession), TP (Temporary possession)

CAS (Compulsory acquisition of subsoil), CASTPS (Compulsory acquisition of subsoil and temporary possession of land at the surface)

No.	Land interest name/organisation and land agent's name (if applicable)	Type of interest	Plot(s)	Land requirement	Status of negotiations with land interest	RR ref. no(s).	WR ref. no(s).
523 Cont'd			04-47	CA			
			04-48	CA			
			04-49	CA			
			04-50	CA			
			04-51	CA			
			04-52	CA			
			04-53	CA			
			04-57	CA			
			04-58	CAR			
			04-63	CAR			
			04-65	CA			
			04-66	CA			
			04-67	CA			
			04-68	CA			
			04-70	CA			
			04-71	CA			
			04-73	CA			
			04-74	CA			
			04-76	CA			
			04-77	CA			
			04-78	CA			
			04-80	CA			
			04-84	CA			

CA (Compulsory acquisition), CAR (Compulsory acquisition of rights over land and temporary possession), TP (Temporary possession)  
 CAS (Compulsory acquisition of subsoil), CASTPS (Compulsory acquisition of subsoil and temporary possession of land at the surface)

No.	Land interest name/organisation and land agent's name (if applicable)	Type of interest	Plot(s)	Land requirement	Status of negotiations with land interest	RR ref. no(s).	WR ref. no(s).
523 Cont'd			04-88	CA			
			04-90	CA			
			04-91	CA			
			04-92	CAR			
			04-93	CAR			
			04-95	CA			
			04-96	TP			
			04-102	CA			
			04-103	TP			
			04-107	CA			
			04-110	CA			
			04-111	CA			
			04-117	CA			
			04-118	CA			
			04-119	CA			
			04-120	CA			
			04-123	TP			
			04-124	CA			
			04-126	CA			
			04-132	CA			
			04-144	CA			
			04-145	CAR			
			04-147	CA			

CA (Compulsory acquisition), CAR (Compulsory acquisition of rights over land and temporary possession), TP (Temporary possession)  
CAS (Compulsory acquisition of subsoil), CASTPS (Compulsory acquisition of subsoil and temporary possession of land at the surface)

No.	Land interest name/organisation and land agent's name (if applicable)	Type of interest	Plot(s)	Land requirement	Status of negotiations with land interest	RR ref. no(s).	WR ref. no(s).
523 Cont'd			04-148	CAR			
			04-149	CAR			
			04-150	CA			
			04-151	CAR			
			04-152	CAR			
			04-153	CAR			
			04-154	CAR			
			04-155	CA			
			04-156	CA			
			04-157	CA			
			04-158	CA			
			04-159	CA			
			04-160	CA			
			04-161	CA			
			04-162	CA			
			04-163	CA			
			04-168	CA			
			04-171	CA			
			04-173	CA			
			04-186	CA			
			04-187	CA			
			04-195	CA			
			04-200	TP			

CA (Compulsory acquisition), CAR (Compulsory acquisition of rights over land and temporary possession), TP (Temporary possession)  
CAS (Compulsory acquisition of subsoil), CASTPS (Compulsory acquisition of subsoil and temporary possession of land at the surface)

No.	Land interest name/organisation and land agent's name (if applicable)	Type of interest	Plot(s)	Land requirement	Status of negotiations with land interest	RR ref. no(s).	WR ref. no(s).
523 Cont'd			04-201	CA			
			04-202	CA			
			04-203	CA			
			04-204	CA			
			04-205	CA			
			04-208	CA			
			04-211	CA			
			04-213	CA			
			04-217	CA			
			04-218	CA			
			04-220	CA			
			04-221	CA			
			04-223	CAR			
			04-224	CA			
			04-226	CAR			
			04-227	CAR			
			04-228	CAR			
			04-233	TP			
			04-234	CA			
			04-236	CA			
			04-237	CA			
			04-244	CAR			
			04-246	CAR			

CA (Compulsory acquisition), CAR (Compulsory acquisition of rights over land and temporary possession), TP (Temporary possession)  
CAS (Compulsory acquisition of subsoil), CASTPS (Compulsory acquisition of subsoil and temporary possession of land at the surface)



No.	Land interest name/organisation and land agent's name (if applicable)	Type of interest	Plot(s)	Land requirement	Status of negotiations with land interest	RR ref. no(s).	WR ref. no(s).
523 Cont'd			04-247	CAR			
			04-249	CAR			
			04-250	CA			
			04-251	CAR			
			04-252	CAR			
			04-253	TP			
			04-254	TP			
			04-255	TP			
			04-258	TP			
			04-259	CAR			
			04-260	CA			
			04-264	CA			
			04-265	CA			
			04-266	CAR			
			04-268	CAR			
			04-271	CA			
			04-274	CAR			
			05-01	TP			
			05-02	TP			
			05-03	TP			
			05-04	TP			
			05-05	TP			
			05-07	CAR			

CA (Compulsory acquisition), CAR (Compulsory acquisition of rights over land and temporary possession), TP (Temporary possession)  
CAS (Compulsory acquisition of subsoil), CASTPS (Compulsory acquisition of subsoil and temporary possession of land at the surface)

No.	Land interest name/organisation and land agent's name (if applicable)	Type of interest	Plot(s)	Land requirement	Status of negotiations with land interest	RR ref. no(s).	WR ref. no(s).
523 Cont'd			05-08	CAR			
			05-09	CAR			
			05-10	CAR			
			05-11	CAR			
			05-12	CAR			
			05-13	CAR			
			05-14	CAR			
			05-15	CAR			
			05-16	CAR			
			05-17	CAR			
			05-18	CAR			
			06-01	CA			
			06-02	CA			
			06-03	CAR			
			06-06	CA			
			06-08	TP			
			06-09	TP			
			06-10	CA			
			06-12	CA			
			06-13	CA			
			06-14	CA			
			06-15	CA			
			06-16	CA			

CA (Compulsory acquisition), CAR (Compulsory acquisition of rights over land and temporary possession), TP (Temporary possession)  
 CAS (Compulsory acquisition of subsoil), CASTPS (Compulsory acquisition of subsoil and temporary possession of land at the surface)

No.	Land interest name/organisation and land agent's name (if applicable)	Type of interest	Plot(s)	Land requirement	Status of negotiations with land interest	RR ref. no(s).	WR ref. no(s).
523 Cont'd			06-17	CA			
			06-18	CAR			
			06-19	CAR			
			06-20	CA			
			06-21	CA			
			06-22	CA			
			06-23	CA			
			06-24	CA			
			06-25	CA			
			06-26	CA			
			06-27	CA			
			06-28	CA			
			06-29	CA			
			06-30	CA			
			06-31	CA			
			06-32	CA			
			06-34	CA			
			06-35	CA			
			06-36	CA			
			06-38	CA			
			06-39	CA			
			06-40	CA			
			06-41	CA			

CA (Compulsory acquisition), CAR (Compulsory acquisition of rights over land and temporary possession), TP (Temporary possession)  
 CAS (Compulsory acquisition of subsoil), CASTPS (Compulsory acquisition of subsoil and temporary possession of land at the surface)

No.	Land interest name/organisation and land agent's name (if applicable)	Type of interest	Plot(s)	Land requirement	Status of negotiations with land interest	RR ref. no(s).	WR ref. no(s).
523 Cont'd			06-42	CA			
			06-43	CA			
			06-44	CA			
			06-45	CA			
			06-47	CA			
			06-48	CA			
			06-49	CA			
			06-50	CA			
			06-52	CA			
			06-54	CAR			
			06-55	CAR			
			06-56	CAR			
			06-57	CA			
			06-59	CA			
			06-61	CA			
			06-62	CA			
			06-63	CA			
			06-66	CA			
			06-69	CA			
			06-70	CA			
			06-71	CA			
			06-72	CAR			
			06-73	CA			

CA (Compulsory acquisition), CAR (Compulsory acquisition of rights over land and temporary possession), TP (Temporary possession)  
 CAS (Compulsory acquisition of subsoil), CASTPS (Compulsory acquisition of subsoil and temporary possession of land at the surface)

No.	Land interest name/organisation and land agent's name (if applicable)	Type of interest	Plot(s)	Land requirement	Status of negotiations with land interest	RR ref. no(s).	WR ref. no(s).
523 Cont'd			06-74	CA			
			06-76	CA			
			06-78	CAR			
			06-79	CA			
			06-80	CA			
			06-82	CA			
			06-83	CA			
			06-84	CA			
			06-91	CAR			
			06-92	CA			
			06-94	CA			
			06-96	CAR			
			06-98	CAR			
			06-99	CAR			
			06-100	CA			
			06-102	CAR			
			06-104	CAR			
			06-107	CAR			
			06-109	TP			
			06-111	CAR			
			06-112	CAR			
			06-113	CAR			
			06-114	CAR			

CA (Compulsory acquisition), CAR (Compulsory acquisition of rights over land and temporary possession), TP (Temporary possession)  
 CAS (Compulsory acquisition of subsoil), CASTPS (Compulsory acquisition of subsoil and temporary possession of land at the surface)

No.	Land interest name/organisation and land agent's name (if applicable)	Type of interest	Plot(s)	Land requirement	Status of negotiations with land interest	RR ref. no(s).	WR ref. no(s).
523 Cont'd			06-115	CAR			
			06-121	CAR			
			06-125	CA			
			06-127	CA			
			06-130	CA			
			06-131	CAR			
			06-133	CA			
			06-141	CA			
			06-142	CA			
			06-143	CA			
			06-144	CAR			
			06-145	CA			
			06-152	CAR			
			06-153	TP			
			06-158	CAR			
			06-159	CA			
			06-168	CA			
			06-170	CA			
			06-197	CA			
			06-200	CA			
			06-201	CA			
			06-207	CAR			
			06-208	CAR			

CA (Compulsory acquisition), CAR (Compulsory acquisition of rights over land and temporary possession), TP (Temporary possession)  
CAS (Compulsory acquisition of subsoil), CASTPS (Compulsory acquisition of subsoil and temporary possession of land at the surface)

No.	Land interest name/organisation and land agent's name (if applicable)	Type of interest	Plot(s)	Land requirement	Status of negotiations with land interest	RR ref. no(s).	WR ref. no(s).
523 Cont'd			07-01	CAR			
			07-02	CAR			
			07-04	CAR			
			07-05	CAR			
			07-09	CAR			
			07-10	CA			
			07-11	CAR			
			07-13	CA			
			07-14	CA			
			07-15	CAR			
			07-17	CA			
			07-18	CA			
			07-19	CA			
			07-20	CA			
			07-21	CA			
			07-22	CA			
			07-23	CA			
			07-24	CA			
			07-25	CA			
			07-26	CAR			
			07-27	CAR			
			07-28	CA			
			07-29	CAR			

CA (Compulsory acquisition), CAR (Compulsory acquisition of rights over land and temporary possession), TP (Temporary possession)  
 CAS (Compulsory acquisition of subsoil), CASTPS (Compulsory acquisition of subsoil and temporary possession of land at the surface)

No.	Land interest name/organisation and land agent's name (if applicable)	Type of interest	Plot(s)	Land requirement	Status of negotiations with land interest	RR ref. no(s).	WR ref. no(s).
523 Cont'd			07-30	CA			
			07-32	CA			
			07-36	CA			
			07-38	CA			
			07-40	CAR			
			07-41	CAR			
			07-42	CAR			
			07-44	CA			
			07-45	CA			
			07-46	CA			
			07-49	CA			
			07-50	CA			
			08-04	CA			
			08-05	CA			
			08-06	CAR			
			08-07	CAR			
			08-10	CAR			
			08-11	CAR			
			08-12	CAR			
			08-13	CAR			
			08-14	CAR			
			08-15	CAR			
			09-02	TP			

CA (Compulsory acquisition), CAR (Compulsory acquisition of rights over land and temporary possession), TP (Temporary possession)  
 CAS (Compulsory acquisition of subsoil), CASTPS (Compulsory acquisition of subsoil and temporary possession of land at the surface)



No.	Land interest name/organisation and land agent's name (if applicable)	Type of interest	Plot(s)	Land requirement	Status of negotiations with land interest	RR ref. no(s).	WR ref. no(s).
523 Cont'd			09-03	TP			
			09-04	TP			
			09-05	TP			
			09-06	TP			
			09-07	TP			
			09-08	TP			
			09-09	TP			
			09-10	TP			
			09-11	TP			
			09-12	TP			
			09-13	TP			
			09-14	TP			
			09-15	TP			
			09-16	TP			
			09-17	TP			
			09-18	TP			
			09-19	TP			
			09-20	TP			
			09-21	TP			
			09-22	TP			
			09-23	TP			
			09-24	TP			
			09-25	TP			

CA (Compulsory acquisition), CAR (Compulsory acquisition of rights over land and temporary possession), TP (Temporary possession)  
 CAS (Compulsory acquisition of subsoil), CASTPS (Compulsory acquisition of subsoil and temporary possession of land at the surface)

No.	Land interest name/organisation and land agent's name (if applicable)	Type of interest	Plot(s)	Land requirement	Status of negotiations with land interest	RR ref. no(s).	WR ref. no(s).
523 Cont'd			09-26	TP			
			09-27	TP			
			09-28	TP			
			09-29	TP			
			09-30	TP			
			09-31	TP			
			09-32	TP			
			09-33	TP			
			09-34	TP			
			09-35	TP			
			09-36	TP			
			09-37	TP			
			09-38	TP			
			09-39	TP			
			09-40	TP			
			09-41	TP			
			09-42	TP			
			09-43	TP			
			09-44	TP			
			09-45	TP			
			09-46	TP			
			09-47	TP			
			09-48	TP			

CA (Compulsory acquisition), CAR (Compulsory acquisition of rights over land and temporary possession), TP (Temporary possession)  
 CAS (Compulsory acquisition of subsoil), CASTPS (Compulsory acquisition of subsoil and temporary possession of land at the surface)

No.	Land interest name/organisation and land agent's name (if applicable)	Type of interest	Plot(s)	Land requirement	Status of negotiations with land interest	RR ref. no(s).	WR ref. no(s).
523 Cont'd			09-49	TP			
			09-50	TP			
			09-51	TP			
			09-52	TP			
			09-53	TP			
			09-54	TP			
			09-55	TP			
			09-56	TP			
			09-57	TP			
			09-58	TP			
			09-59	TP			
			09-60	TP			
			09-61	TP			
			09-62	TP			
			09-63	TP			
			09-64	TP			
			09-65	TP			
			09-66	TP			
			09-67	TP			
			09-68	TP			
			09-69	TP			
			10-01	CA			
			10-02	TP			

CA (Compulsory acquisition), CAR (Compulsory acquisition of rights over land and temporary possession), TP (Temporary possession)  
 CAS (Compulsory acquisition of subsoil), CASTPS (Compulsory acquisition of subsoil and temporary possession of land at the surface)

No.	Land interest name/organisation and land agent's name (if applicable)	Type of interest	Plot(s)	Land requirement	Status of negotiations with land interest	RR ref. no(s).	WR ref. no(s).
523 Cont'd			10-03	CA			
			10-05	CAR			
			10-06	CAR			
			10-08	CAR			
			10-09	CAR			
			10-10	CAR			
			10-11	CA			
			10-12	CA			
			10-13	CA			
			10-16	CA			
			10-17	CA			
			10-18	CA			
			10-20	CA			
			10-21	CA			
			10-24	CA			
			10-25	CA			
			11-01	CA			
			11-02	TP			
			11-03	TP			
			11-04	TP			
			11-05	TP			
			11-06	TP			
			11-07	TP			

CA (Compulsory acquisition), CAR (Compulsory acquisition of rights over land and temporary possession), TP (Temporary possession)  
 CAS (Compulsory acquisition of subsoil), CASTPS (Compulsory acquisition of subsoil and temporary possession of land at the surface)

No.	Land interest name/organisation and land agent's name (if applicable)	Type of interest	Plot(s)	Land requirement	Status of negotiations with land interest	RR ref. no(s).	WR ref. no(s).
523 Cont'd			11-10	CA			
			11-11	CA			
			11-12	CA			
			11-13	CA			
			11-15	CAR			
			11-16	CA			
			11-17	CA			
			11-18	CA			
			11-19	CA			
			11-20	CA			
			11-21	CA			
			11-22	CA			
			11-23	CA			
			11-24	CAR			
			11-25	CA			
			11-26	CA			
			11-27	CA			
			11-28	CA			
			11-29	CA			
			11-30	CA			
			11-31	CA			
			11-32	CA			
			11-33	CA			

CA (Compulsory acquisition), CAR (Compulsory acquisition of rights over land and temporary possession), TP (Temporary possession)  
 CAS (Compulsory acquisition of subsoil), CASTPS (Compulsory acquisition of subsoil and temporary possession of land at the surface)

No.	Land interest name/organisation and land agent's name (if applicable)	Type of interest	Plot(s)	Land requirement	Status of negotiations with land interest	RR ref. no(s).	WR ref. no(s).
523 Cont'd			11-34	CA			
			11-35	CA			
			11-36	CA			
			11-38	CAR			
			11-39	CAR			
			11-40	CAR			
			11-41	CA			
			11-42	CA			
			11-43	CAR			
			11-44	CA			
			11-46	CAR			
			11-47	CAR			
			11-48	CAR			
			11-49	CA			
			11-52	TP			
			11-53	TP			
			11-54	TP			
			11-55	CA			
			11-59	TP			
			11-60	TP			
			11-62	TP			
			11-65	TP			
			11-66	CA			

CA (Compulsory acquisition), CAR (Compulsory acquisition of rights over land and temporary possession), TP (Temporary possession)  
 CAS (Compulsory acquisition of subsoil), CASTPS (Compulsory acquisition of subsoil and temporary possession of land at the surface)

No.	Land interest name/organisation and land agent's name (if applicable)	Type of interest	Plot(s)	Land requirement	Status of negotiations with land interest	RR ref. no(s).	WR ref. no(s).
523 Cont'd			11-68	TP			
			11-69	TP			
			11-70	CAR			
			11-71	TP			
			11-72	CA			
			11-73	CAR			
			11-74	CA			
			11-75	TP			
			11-76	TP			
			11-77	CA			
			11-78	CA			
			11-79	CA			
			12-01	TP			
			12-02	CAR			
			12-04	TP			
			12-06	CAR			
			12-07	TP			
			12-08	CAR			
			12-09	CAR			
			12-10	CA			
			12-11	CA			
			12-12	CAR			
			12-13	CAR			

CA (Compulsory acquisition), CAR (Compulsory acquisition of rights over land and temporary possession), TP (Temporary possession)  
 CAS (Compulsory acquisition of subsoil), CASTPS (Compulsory acquisition of subsoil and temporary possession of land at the surface)

No.	Land interest name/organisation and land agent's name (if applicable)	Type of interest	Plot(s)	Land requirement	Status of negotiations with land interest	RR ref. no(s).	WR ref. no(s).
523 Cont'd			12-14	CAR			
			12-15	CAR			
			12-16	CAR			
			12-17	CAR			
			12-18	CAR			
			12-19	CAR			
			12-21	TP			
			12-22	TP			
			12-23	TP			
			12-24	TP			
			12-25	TP			
			12-26	TP			
			12-27	TP			
			12-28	TP			
			12-29	TP			
			12-30	TP			
			12-31	TP			
			12-32	TP			
			12-33	TP			
			12-34	TP			
			12-35	TP			
			12-36	TP			
			12-37	TP			

CA (Compulsory acquisition), CAR (Compulsory acquisition of rights over land and temporary possession), TP (Temporary possession)  
 CAS (Compulsory acquisition of subsoil), CASTPS (Compulsory acquisition of subsoil and temporary possession of land at the surface)



No.	Land interest name/organisation and land agent's name (if applicable)	Type of interest	Plot(s)	Land requirement	Status of negotiations with land interest	RR ref. no(s).	WR ref. no(s).
523 Cont'd			12-38	TP			
			12-39	TP			
			12-40	TP			
			12-41	TP			
			12-43	TP			
			12-44	TP			
			12-45	TP			
			12-46	TP			
			12-47	TP			
			12-48	TP			
			12-49	TP			
			12-50	TP			
			12-51	TP			
			12-52	TP			
			12-53	TP			
			12-54	TP			
			12-55	TP			
			12-56	TP			
			12-57	TP			
			12-58	TP			
			12-59	TP			
			12-60	TP			
			12-61	TP			

CA (Compulsory acquisition), CAR (Compulsory acquisition of rights over land and temporary possession), TP (Temporary possession)  
 CAS (Compulsory acquisition of subsoil), CASTPS (Compulsory acquisition of subsoil and temporary possession of land at the surface)

No.	Land interest name/organisation and land agent's name (if applicable)	Type of interest	Plot(s)	Land requirement	Status of negotiations with land interest	RR ref. no(s).	WR ref. no(s).
523 Cont'd			12-62	TP			
			12-63	TP			
			12-64	TP			
			12-65	TP			
			12-66	TP			
			12-67	TP			
			13-02	CA			
			13-04	TP			
			13-05	TP			
			13-06	TP			
			13-07	TP			
			13-10	CA			
			13-11	TP			
			13-12	CAR			
			13-13	CAR			
			13-14	CAR			
			13-15	CAR			
			13-16	CAR			
			13-17	CAR			
			13-18	CAR			
			13-19	CAR			
			13-20	CAR			
			13-21	CAR			

CA (Compulsory acquisition), CAR (Compulsory acquisition of rights over land and temporary possession), TP (Temporary possession)  
 CAS (Compulsory acquisition of subsoil), CASTPS (Compulsory acquisition of subsoil and temporary possession of land at the surface)

No.	Land interest name/organisation and land agent's name (if applicable)	Type of interest	Plot(s)	Land requirement	Status of negotiations with land interest	RR ref. no(s).	WR ref. no(s).
523 Cont'd			13-22	TP			
			13-23	CA			
			13-24	CAR			
			13-25	CAR			
			13-26	CAR			
			13-28	CAR			
			13-29	CAR			
			13-30	CAR			
			13-32	CAR			
			13-33	CAR			
			13-34	CAR			
			13-35	CA			
			13-37	CA			
			13-39	CA			
			13-40	CAR			
			13-41	CASTPS			
			13-42	CAR			
			13-43	CA			
			13-44	CA			
			13-45	CAR			
			13-46	CASTPS			
			13-47	CASTPS			
			13-48	CASTPS			

CA (Compulsory acquisition), CAR (Compulsory acquisition of rights over land and temporary possession), TP (Temporary possession)  
 CAS (Compulsory acquisition of subsoil), CASTPS (Compulsory acquisition of subsoil and temporary possession of land at the surface)

No.	Land interest name/organisation and land agent's name (if applicable)	Type of interest	Plot(s)	Land requirement	Status of negotiations with land interest	RR ref. no(s).	WR ref. no(s).
523 Cont'd			13-49	CA			
			13-50	CASTPS			
			13-51	CA			
			13-52	CA			
			13-53	TP			
			13-54	CAR			
			13-55	CAR			
			13-56	CAR			
			13-57	CA			
			13-58	CA			
			13-59	CA			
			13-60	TP			
			13-61	TP			
			13-62	TP			
			13-63	CAR			
			13-65	CAR			
			13-66	TP			
			13-67	CAR			
			13-68	TP			
			13-69	TP			
			13-70	CAR			
			13-71	CAR			
			13-72	CAR			

CA (Compulsory acquisition), CAR (Compulsory acquisition of rights over land and temporary possession), TP (Temporary possession)  
 CAS (Compulsory acquisition of subsoil), CASTPS (Compulsory acquisition of subsoil and temporary possession of land at the surface)

No.	Land interest name/organisation and land agent's name (if applicable)	Type of interest	Plot(s)	Land requirement	Status of negotiations with land interest	RR ref. no(s).	WR ref. no(s).
523 Cont'd			13-73	TP			
			13-74	CAR			
			13-75	CAR			
			13-76	TP			
			13-77	TP			
			13-78	TP			
			13-79	CAR			
			13-82	CA			
			13-83	CA			
			13-84	CA			
			13-85	CAR			
			13-86	CA			
			13-87	CA			
			13-88	TP			
			13-89	CAR			
			13-90	CAR			
			13-91	CA			
			13-93	CA			
			13-94	CA			
			13-95	CA			
			14-04	CAS			
			14-05	CAS			
			14-08	CAS			

CA (Compulsory acquisition), CAR (Compulsory acquisition of rights over land and temporary possession), TP (Temporary possession)  
CAS (Compulsory acquisition of subsoil), CASTPS (Compulsory acquisition of subsoil and temporary possession of land at the surface)

No.	Land interest name/organisation and land agent's name (if applicable)	Type of interest	Plot(s)	Land requirement	Status of negotiations with land interest	RR ref. no(s).	WR ref. no(s).	
523 Cont'd			14-09	CAS				
			14-10	CAS				
			14-11	CASTPS				
			14-12	CAS				
			14-13	CAS				
			14-14	CAS				
			14-15	CAS				
			14-16	CASTPS				
			14-17	CASTPS				
			14-18	CASTPS				
			14-19	TP				
			14-20	TP				
			15-01	TP				
			15-02	TP				
			15-13	CAS				
			15-18	CASTPS				
			15-22	TP				
524	Kevin Harding	Cat 1 & 3	43-88	TP	2017-04-12 Letter	An invitation to negotiate and acquire land interests by voluntary agreement has been sent by letter. Preferred Route Announcement notification sent	N/A	N/A
			43-100	CAR	2017-08-17 Letter	Survey access request sent		
			43-101	TP	2017-10-31 Letter	Order Limits update notification sent		
			44-110	TP	2018-05-14 Letter	Land Interest Questionnaire sent		
			44-119	TP	2018-09-10 Letter	Land Interest Questionnaire sent		

CA (Compulsory acquisition), CAR (Compulsory acquisition of rights over land and temporary possession), TP (Temporary possession)

CAS (Compulsory acquisition of subsoil), CASTPS (Compulsory acquisition of subsoil and temporary possession of land at the surface)

No.	Land interest name/organisation and land agent's name (if applicable)	Type of interest	Plot(s)	Land requirement	Status of negotiations with land interest	RR ref. no(s).	WR ref. no(s).
524 Cont'd					2018-10-09 Letter Section 42 Statutory consultation notification sent 2019-01-11 Meeting Arranged future meeting to discuss negotiations regarding compensation entitlement 2019-06-11 Email Correspondence regarding survey access 2019-08-15 Letter 2019 Post-Statutory consultation notification sent 2020-01-27 Letter Supplementary consultation notification sent 2020-03-16 Letter Land Interest Questionnaire sent 2020-07-13 Letter Design Refinement consultation notification sent 2020-09-29 Letter An invitation has been sent to negotiate and acquire land interests by voluntary agreement 2021-01-19 Letter Land Interest Questionnaire sent 2021-07-13 Letter Community Impacts consultation notification sent 2021-09-13 Email Correspondence attaching building plans 2021-09-29 Meeting Site inspection of the property by Valuation Office Agency 2021-11-15 Meeting Discussion regarding valuation 2022-03-08 Email Correspondence regarding valuation report 2022-04-07 Phone Call Conversation regarding valuation 2022-04-22 Email Correspondence regarding valuation report 2022-05-13 Letter Local Refinement consultation notification sent 2022-05-19 Phone Call Conversation regarding Project update and Local Refinement consultation 2022-05-20 Email Correspondence from agent regarding valuation 2022-05-24 Letter Local Refinement consultation extension notification sent 2022-06-16 Email Correspondence to agent regarding valuation 2022-07-05 Meeting Discussion with agent regarding valuation 2022-07-15 Meeting Discussion regarding valuation in which agreement reached		

CA (Compulsory acquisition), CAR (Compulsory acquisition of rights over land and temporary possession), TP (Temporary possession)

CAS (Compulsory acquisition of subsoil), CASTPS (Compulsory acquisition of subsoil and temporary possession of land at the surface)

No.	Land interest name/organisation and land agent's name (if applicable)	Type of interest	Plot(s)	Land requirement	Status of negotiations with land interest			RR ref. no(s).	WR ref. no(s).
524 Cont'd					2022-07-20	Email	Correspondence attaching property information to enable Valuation Office Agency to report agreed value		
					2023-01-08	Letter	Section 56 notification sent		
525	Kevin John Martin	Cat 1 & 3	09-41	TP	2020-01-27	Letter	An invitation to negotiate and acquire land interests by voluntary agreement has been sent by letter.	N/A	N/A
					2020-07-13	Letter	Design Refinement consultation notification sent		
					2020-09-29	Letter	An invitation has been sent to negotiate and acquire land interests by voluntary agreement		
					2021-07-13	Letter	Community Impacts consultation notification sent		
					2021-10-26	Letter	An invitation has been sent to negotiate and acquire land interests by voluntary agreement		
					2022-05-13	Letter	Local Refinement consultation notification sent		
					2022-05-24	Letter	Local Refinement consultation extension notification sent		
					2023-01-08	Letter	Section 56 notification sent		
526	Kevin Livingstone Mandy Steel	Cat 1 & 3	33-216	CA			Property bought under the blight provisions by the Applicant. The occupier is a tenant of the Applicant occupying by way of an Assured Shorthold Tenancy. Possession will be sought under the AST first.	N/A	N/A
					2020-01-27	Letter	Supplementary consultation notification sent		
					2020-03-16	Letter	Land Interest Questionnaire sent		
					2020-07-13	Letter	Design Refinement consultation notification sent		
					2020-09-29	Letter	An invitation has been sent to negotiate and acquire land interests by voluntary agreement		
					2021-07-13	Letter	Community Impacts consultation notification sent		
					2022-05-13	Letter	Local Refinement consultation notification sent		
					2022-05-24	Letter	Local Refinement consultation extension notification sent		
					2023-01-08	Letter	Section 56 notification sent		
527							An invitation has been sent to negotiate and acquire land interests by voluntary agreement.		

CA (Compulsory acquisition), CAR (Compulsory acquisition of rights over land and temporary possession), TP (Temporary possession)  
 CAS (Compulsory acquisition of subsoil), CASTPS (Compulsory acquisition of subsoil and temporary possession of land at the surface)



No.	Land interest name/organisation and land agent's name (if applicable)	Type of interest	Plot(s)	Land requirement	Status of negotiations with land interest			RR ref. no(s).	WR ref. no(s).
527 Cont'd	Kier Infrastructure and Overseas Limited	Cat 1, 2 & 3	32-175	TP	2022-05-11	Letter	Local Refinement consultation notification sent	N/A	N/A
			32-176	TP	2022-05-11	Letter	Landowner engagement notification sent		
			32-180	TP	2023-01-08	Letter	Section 56 notification sent		
528	Kierah Banks	Cat 1 & 3	29-72	CA			Property bought under the blight provisions by the Applicant. The occupier is a tenant of the Applicant occupying by way of an Assured Shorthold Tenancy. Possession will be sought under the AST first.	N/A	N/A
					2020-07-13	Letter	Design Refinement consultation notification sent		
					2020-09-29	Letter	An invitation has been sent to negotiate and acquire land interests by voluntary agreement		
					2021-01-19	Letter	Land Interest Questionnaire sent		
					2021-07-13	Letter	Community Impacts consultation notification sent		
					2022-05-13	Letter	Local Refinement consultation notification sent		
					2022-05-24	Letter	Local Refinement consultation extension notification sent		
					2023-01-08	Letter	Section 56 notification sent		
529	Kieran Robert Martin Miles	Cat 1 & 3	33-196	CAR			An invitation to negotiate and acquire land interests by voluntary agreement has been sent by letter.	N/A	N/A
					2018-10-09	Letter	Section 42 Statutory consultation notification sent		
					2018-10-09	Letter	Land Interest Questionnaire sent		
					2019-02-08	Letter	Land Interest Questionnaire reminder sent		
					2020-01-27	Letter	Supplementary consultation notification sent		
					2020-07-13	Letter	Design Refinement consultation notification sent		
					2020-09-29	Letter	An invitation has been sent to negotiate and acquire land interests by voluntary agreement		
					2021-07-13	Letter	Community Impacts consultation notification sent		
					2021-10-26	Letter	An invitation has been sent to negotiate and acquire land interests by voluntary agreement		
					2022-05-13	Letter	Local Refinement consultation notification sent		

CA (Compulsory acquisition), CAR (Compulsory acquisition of rights over land and temporary possession), TP (Temporary possession)

CAS (Compulsory acquisition of subsoil), CASTPS (Compulsory acquisition of subsoil and temporary possession of land at the surface)

No.	Land interest name/organisation and land agent's name (if applicable)	Type of interest	Plot(s)	Land requirement	Status of negotiations with land interest			RR ref. no(s).	WR ref. no(s).
529 Cont'd					2022-05-24	Letter	Local Refinement consultation extension notification sent		
					2023-01-08	Letter	Section 56 notification sent		
530	Kingsley Stanford Forbes	Cat 1 & 3	42-143	CAR			An invitation to negotiate and acquire land interests by voluntary agreement has been sent by letter.	N/A	N/A
					2018-10-09	Letter	Section 42 Statutory consultation notification sent		
					2018-10-09	Letter	Land Interest Questionnaire sent		
					2019-02-08	Letter	Land Interest Questionnaire reminder sent		
					2020-01-27	Letter	Supplementary consultation notification sent		
					2020-07-13	Letter	Design Refinement consultation notification sent		
					2020-09-29	Letter	An invitation has been sent to negotiate and acquire land interests by voluntary agreement		
					2021-07-13	Letter	Community Impacts consultation notification sent		
					2021-10-26	Letter	An invitation has been sent to negotiate and acquire land interests by voluntary agreement		
					2022-05-13	Letter	Local Refinement consultation notification sent		
					2022-05-24	Letter	Local Refinement consultation extension notification sent		
					2023-01-08	Letter	Section 56 notification sent		
531	KLT Utilities Limited	Cat 1 & 3	23-57	CAR			An invitation to negotiate and acquire land interests by voluntary agreement has been sent by letter.	N/A	N/A
			23-66	CAR	2021-07-13	Letter	Community Impacts consultation notification sent		
			23-67	CAR	2021-10-26	Letter	An invitation has been sent to negotiate and acquire land interests by voluntary agreement		
					2022-05-13	Letter	Local Refinement consultation notification sent		
					2022-05-24	Letter	Local Refinement consultation extension notification sent		
					2023-01-08	Letter	Section 56 notification sent		

CA (Compulsory acquisition), CAR (Compulsory acquisition of rights over land and temporary possession), TP (Temporary possession)

CAS (Compulsory acquisition of subsoil), CASTPS (Compulsory acquisition of subsoil and temporary possession of land at the surface)

No.	Land interest name/organisation and land agent's name (if applicable)	Type of interest	Plot(s)	Land requirement	Status of negotiations with land interest			RR ref. no(s).	WR ref. no(s).
532									
	Kuldip Kaur Bhatoa	Cat 1, 2 & 3	06-99	CAR	2017-10-31	Letter	Order Limits update notification sent	N/A	N/A
	Raj Kumar Bhatoa		06-110	TP	2018-08-20	Letter	Land Interest Questionnaire sent		
	Charles Oliver - Caxtons (as agent)				2018-10-09	Letter	Section 42 Statutory consultation notification sent		
	Marcus Self - Hallett & Co (as agent)				2018-10-22	Letter	Land Interest Questionnaire response		
					2019-08-15	Letter	2019 Post-Statutory consultation notification sent		
					2020-01-27	Letter	Supplementary consultation notification sent		
					2020-07-13	Email	Correspondence regarding effect of Project on property		
					2020-07-13	Letter	Design Refinement consultation notification sent		
					2020-07-15	Email	Correspondence regarding effect of Project on property, land referencing and blight process		
					2020-07-20	Email	Correspondence regarding title ownership		
					2020-07-21	Email	Correspondence regarding land use		
					2020-09-29	Letter	An invitation has been sent to negotiate and acquire land interests by voluntary agreement		
					2020-10-05	Email	Correspondence regarding agent status and land use		
					2020-11-05	Email	Correspondence regarding land valuation prior to land acquisition negotiations		
					2020-12-10	Email	Correspondence requesting compensation claim		
					2021-02-15	Email	Correspondence requesting further detailed information about the claim valuation		
					2021-07-13	Letter	Community Impacts consultation notification sent		
					2022-01-24	Email	Correspondence from agent regarding claim valuation		
					2022-01-28	Email	Correspondence responding to agent about claim valuation		

CA (Compulsory acquisition), CAR (Compulsory acquisition of rights over land and temporary possession), TP (Temporary possession)

CAS (Compulsory acquisition of subsoil), CASTPS (Compulsory acquisition of subsoil and temporary possession of land at the surface)

No.	Land interest name/organisation and land agent's name (if applicable)	Type of interest	Plot(s)	Land requirement	Status of negotiations with land interest			RR ref. no(s).	WR ref. no(s).
532 Cont'd					2022-05-13	Letter	Local Refinement consultation notification sent		
					2022-05-24	Letter	Local Refinement consultation extension notification sent		
					2022-05-24	Email	Correspondence regarding Project proposals		
					2022-06-02	Email	Correspondence regarding effect of Project on property and Local Refinement consultation response		
					2022-06-06	Email	Correspondence regarding Project proposals		
					2022-06-28	Email	Correspondence regarding Project proposals		
					2022-07-01	Email	Correspondence regarding Project proposals		
					2022-07-04	Email	Correspondence regarding Project proposals		
					2022-07-05	Email	Correspondence regarding Project proposals		
					2023-01-08	Letter	Section 56 notification sent		
533	Lai Yu Cheung Yue Keung Stephen Lee Oliver Lukies - Strutt and Parker (as agent)	Cat 1, 2 & 3	44-35 44-52 44-66 44-75 44-76 44-85 44-96 44-97 44-98	CA CA CA CA CA TP CAR CA CAR	2017-10-31 2018-05-14 2018-10-09 2019-06-16 2020-01-27 2020-02-28 2020-03-31 2020-05-04 2020-05-11	Letter Letter Letter Email Letter Meeting Meeting Email Email	In regular contact with landowner via agent especially regarding Phase 3 ground investigation works on their land and consequently they are fully aware of the Project and its effect on their property. Opportunity to acquire on the basis of a formal valuation and offer by the Valuation Office Agency has been forwarded. Attempts to progress will continue. Order Limits update notification sent Land Interest Questionnaire sent Section 42 Statutory consultation notification sent Correspondence regarding survey works Supplementary consultation notification sent Discussion regarding update with agent focusing on survey works Discussion regarding update with agent focusing on survey works Correspondence regarding survey consent form Correspondence regarding survey works and survey consent form	RR-1069	REP1-419

CA (Compulsory acquisition), CAR (Compulsory acquisition of rights over land and temporary possession), TP (Temporary possession)

CAS (Compulsory acquisition of subsoil), CASTPS (Compulsory acquisition of subsoil and temporary possession of land at the surface)

No.	Land interest name/organisation and land agent's name (if applicable)	Type of interest	Plot(s)	Land requirement	Status of negotiations with land interest			RR ref. no(s).	WR ref. no(s).
533 Cont'd			44-101	TP	2020-07-13	Letter	Design Refinement consultation notification sent		
			44-102	TP	2020-09-07	Email	Correspondence regarding Memorandum of Agreement		
					2020-09-29	Letter	An invitation has been sent to negotiate and acquire land interests by voluntary agreement		
					2021-03-23	Meeting	Discussion regarding Project position on and requirements for replacement land		
					2021-06-24	Email	Correspondence regarding survey licence		
					2021-07-13	Letter	Community Impacts consultation notification sent		
					2021-10-26	Letter	An invitation has been sent to negotiate and acquire land interests by voluntary agreement		
					2021-11-01	Email	Correspondence regarding survey payment		
					2022-05-13	Letter	Local Refinement consultation notification sent		
					2022-05-24	Letter	Local Refinement consultation extension notification sent		
					2022-08-30	Email	Correspondence to agent regarding Project responses to landowner's Local Refinement consultation responses		
					2022-11-08	Email	Response to agent regarding request for face to face consultation meeting		
					2022-11-15	Email	Response to agent setting up Teams consultation meeting on 22/11/2022		
					2022-11-22	Phone Call	With agent regarding permanent land take for ecological mitigation		
					2022-11-24	Meeting	With agent to discuss possible alternative ecological mitigation proposals		
					2022-11-24	Email	Formal response to agent regarding LTC's position on GCN ecological mitigation proposals		
					2022-11-29	Email	To agent informally advising of DCO formal acceptance		
					2022-11-29	Email	From agent acknowledging LTC's formal response on GCN ecological mitigation proposals		
					2022-12-07	Email	To agent sending DCO Briefing Guide		
					2022-12-19	Email	To agent giving prior notice on period for making relevant representations to register as an interested party		
		2023-01-08	Letter	Section 56 notification sent					

CA (Compulsory acquisition), CAR (Compulsory acquisition of rights over land and temporary possession), TP (Temporary possession)

CAS (Compulsory acquisition of subsoil), CASTPS (Compulsory acquisition of subsoil and temporary possession of land at the surface)

No.	Land interest name/organisation and land agent's name (if applicable)	Type of interest	Plot(s)	Land requirement	Status of negotiations with land interest			RR ref. no(s).	WR ref. no(s).
533 Cont'd					2023-01-09	Email	To agent regarding offer of possible early acquisition of his client's land		
					2023-01-13	Email	To agent regarding offer of possible early acquisition of his client's land - regarding possible interest of neighbour?		
					2023-01-17	Email	To agent progressing discussions on early (pre DCO) acquisition		
					2023-02-06	Email	To agent confirming VOA instructed in potential voluntary sale and outlining HoT for National Highways 'Standard Voluntary Agreement'		
534	Laindon Holdings Limited	Cat 1 & 3	32-175 32-176 32-180	TP TP TP	2022-03-10	Letter	An invitation to negotiate and acquire land interests by voluntary agreement has been sent by letter. Land Interest Questionnaire sent	N/A	N/A
					2022-04-28	Letter	Land Interest Questionnaire response		
					2022-05-11	Letter	Local Refinement consultation notification sent		
					2022-05-11	Letter	Landowner engagement notification sent		
					2022-09-07	Letter	An invitation has been sent to negotiate and acquire land interests by voluntary agreement		
					2023-01-08	Letter	Section 56 notification sent		
535	Landscape Plant & Vehicle Hire Limited	Cat 1 & 3	11-37	CA	2020-01-27	Letter	An invitation to negotiate and acquire land interests by voluntary agreement has been sent by letter. Supplementary consultation notification sent	N/A	N/A
					2020-03-16	Letter	Land Interest Questionnaire sent		
					2020-07-02	Letter	Land Interest Questionnaire response		
					2020-07-13	Letter	Design Refinement consultation notification sent		
					2020-09-29	Letter	An invitation has been sent to negotiate and acquire land interests by voluntary agreement		
					2021-07-13	Letter	Community Impacts consultation notification sent		
					2021-10-26	Letter	An invitation has been sent to negotiate and acquire land interests by voluntary agreement		
					2022-05-13	Letter	Local Refinement consultation notification sent		
					2022-05-24	Letter	Local Refinement consultation extension notification sent		

CA (Compulsory acquisition), CAR (Compulsory acquisition of rights over land and temporary possession), TP (Temporary possession)

CAS (Compulsory acquisition of subsoil), CASTPS (Compulsory acquisition of subsoil and temporary possession of land at the surface)

No.	Land interest name/organisation and land agent's name (if applicable)	Type of interest	Plot(s)	Land requirement	Status of negotiations with land interest			RR ref. no(s).	WR ref. no(s).
535 Cont'd					2023-01-08	Letter	Section 56 notification sent		
536	Langley Frank Beck	Cat 1 & 3	01-17	CAR	2022-03-10	Letter	An invitation to negotiate and acquire land interests by voluntary agreement has been sent by letter. Survey access request sent	N/A	N/A
					2022-05-13	Letter	Local Refinement consultation notification sent		
					2022-05-24	Letter	Local Refinement consultation extension notification sent		
					2022-09-07	Letter	An invitation has been sent to negotiate and acquire land interests by voluntary agreement		
					2023-01-08	Letter	Section 56 notification sent		
537	Laureena Saunders	Cat 1	29-40	CA			Occupier at Gammonfields Way Travellers site. Occupied by way of a licence agreement from Thurrock Council. On site consultation events have been held and attended by Thurrock Council representatives and members of the travelling community to seek feedback on alternative relocation options for this site. During COVID-19 options and engagement were shared via a private Facebook Group as well as engagement by the Traveller Liaison Officer for Thurrock Council. New site agreed in principle by both Thurrock as the Freeholder and by the occupiers. All occupiers will be relocated onto the new site and discussions are ongoing to agree the final details of the design of the site layout. This will enable an indicative plan to be agreed.	N/A	N/A
					2018-11-27	Meeting	On site consultation event		
					2019-12-05	Meeting	On site consultation event		
					2020-02-24	Meeting	On site consultation event		
					2020-07-13	Letter	Design Refinement consultation notification sent		
					2020-07-13	Meeting	On site consultation event		
					2021-07-13	Letter	Community Impacts consultation notification sent		
					2022-05-13	Letter	Local Refinement consultation notification sent		
					2022-05-24	Letter	Local Refinement consultation extension notification sent		

CA (Compulsory acquisition), CAR (Compulsory acquisition of rights over land and temporary possession), TP (Temporary possession)

CAS (Compulsory acquisition of subsoil), CASTPS (Compulsory acquisition of subsoil and temporary possession of land at the surface)

No.	Land interest name/organisation and land agent's name (if applicable)	Type of interest	Plot(s)	Land requirement	Status of negotiations with land interest			RR ref. no(s).	WR ref. no(s).
537 Cont'd					2022-07-07	Letter	Engagement seeking feedback on proposals for final site and pitch layout		
					2023-01-08	Letter	Section 56 notification sent		
538	Lauren Adams	Cat 1	30-16	CA	2020-07-13	Letter	An invitation to negotiate and acquire land interests by voluntary agreement has been sent by letter. Design Refinement consultation notification sent	N/A	N/A
					2020-09-29	Letter	An invitation has been sent to negotiate and acquire land interests by voluntary agreement		
					2021-07-13	Letter	Community Impacts consultation notification sent		
					2021-10-26	Letter	An invitation has been sent to negotiate and acquire land interests by voluntary agreement		
					2022-05-13	Letter	Local Refinement consultation notification sent		
					2022-05-24	Letter	Local Refinement consultation extension notification sent		
					2023-01-08	Letter	Section 56 notification sent		
539	Lauren Ashley Smart	Cat 1 & 3	30-30	TP	2020-07-13	Letter	An invitation to negotiate and acquire land interests by voluntary agreement has been sent by letter. Design Refinement consultation notification sent	N/A	N/A
					2020-09-29	Letter	An invitation has been sent to negotiate and acquire land interests by voluntary agreement		
					2021-07-13	Letter	Community Impacts consultation notification sent		
					2021-10-26	Letter	An invitation has been sent to negotiate and acquire land interests by voluntary agreement		
					2022-05-13	Letter	Local Refinement consultation notification sent		
					2022-05-24	Letter	Local Refinement consultation extension notification sent		
					2023-01-08	Letter	Section 56 notification sent		
540	Lauren Jade Early	Cat 1 & 3	33-202	CAR	2022-10-20	Letter	The Applicant identified the interested person following the end of the Local Refinement Consultation pursuant to new Land Registry data and has since issued a letter inviting the person to provide comments on the Project during the next stage of the planning process. Invitation to provide comments on project proposals in the next phase of the planning process sent	N/A	N/A

CA (Compulsory acquisition), CAR (Compulsory acquisition of rights over land and temporary possession), TP (Temporary possession)

CAS (Compulsory acquisition of subsoil), CASTPS (Compulsory acquisition of subsoil and temporary possession of land at the surface)



No.	Land interest name/organisation and land agent's name (if applicable)	Type of interest	Plot(s)	Land requirement	Status of negotiations with land interest			RR ref. no(s).	WR ref. no(s).
540 Cont'd					2023-01-08	Letter	Section 56 notification sent		
541	Lauren Joanne Burton	Cat 1 & 3	28-77	CA	2018-10-09	Letter	An invitation to negotiate and acquire land interests by voluntary agreement has been sent by letter. Section 42 Statutory consultation notification sent	N/A	N/A
					2018-10-09	Letter	Land Interest Questionnaire sent		
					2018-11-05	Letter	Land Interest Questionnaire response		
					2020-01-27	Letter	Supplementary consultation notification sent		
					2020-07-13	Letter	Design Refinement consultation notification sent		
					2020-09-29	Letter	An invitation has been sent to negotiate and acquire land interests by voluntary agreement		
					2021-07-13	Letter	Community Impacts consultation notification sent		
					2021-10-26	Letter	An invitation has been sent to negotiate and acquire land interests by voluntary agreement		
					2022-05-13	Letter	Local Refinement consultation notification sent		
					2022-05-24	Letter	Local Refinement consultation extension notification sent		
					2023-01-08	Letter	Section 56 notification sent		
542	Lauren May Tavio	Cat 1 & 3	29-250	CAR	2018-10-09	Letter	An invitation to negotiate and acquire land interests by voluntary agreement has been sent by letter. Land Interest Questionnaire sent	N/A	N/A
					2018-10-09	Letter	Section 42 Statutory consultation notification sent		
					2019-02-08	Letter	Land Interest Questionnaire reminder sent		
					2020-01-27	Letter	Supplementary consultation notification sent		
					2020-07-13	Letter	Design Refinement consultation notification sent		
					2020-09-29	Letter	An invitation has been sent to negotiate and acquire land interests by voluntary agreement		
					2021-07-13	Letter	Community Impacts consultation notification sent		
					2021-10-26	Letter	An invitation has been sent to negotiate and acquire land interests by voluntary agreement		

CA (Compulsory acquisition), CAR (Compulsory acquisition of rights over land and temporary possession), TP (Temporary possession)

CAS (Compulsory acquisition of subsoil), CASTPS (Compulsory acquisition of subsoil and temporary possession of land at the surface)

No.	Land interest name/organisation and land agent's name (if applicable)	Type of interest	Plot(s)	Land requirement	Status of negotiations with land interest			RR ref. no(s).	WR ref. no(s).
542 Cont'd					2022-05-13	Letter	Local Refinement consultation notification sent		
					2022-05-24	Letter	Local Refinement consultation extension notification sent		
					2023-01-08	Letter	Section 56 notification sent		
543	Leanne Dawn Snares	Cat 1 & 3	33-172	CAR	2018-10-09	Letter	An invitation to negotiate and acquire land interests by voluntary agreement has been sent by letter. Land Interest Questionnaire sent	N/A	N/A
					2018-10-09	Letter	Section 42 Statutory consultation notification sent		
					2019-01-03	Letter	Land Interest Questionnaire response		
					2020-01-27	Letter	Supplementary consultation notification sent		
					2020-07-13	Letter	Design Refinement consultation notification sent		
					2020-09-29	Letter	An invitation has been sent to negotiate and acquire land interests by voluntary agreement		
					2021-07-13	Letter	Community Impacts consultation notification sent		
					2021-10-26	Letter	An invitation has been sent to negotiate and acquire land interests by voluntary agreement		
					2022-05-13	Letter	Local Refinement consultation notification sent		
					2022-05-24	Letter	Local Refinement consultation extension notification sent		
					2023-01-08	Letter	Section 56 notification sent		
544	Lee Colin Burke	Cat 1 & 3	44-106	TP	2020-07-13	Letter	An invitation to negotiate and acquire land interests by voluntary agreement has been sent by letter. Design Refinement consultation notification sent	N/A	N/A
					2020-09-29	Letter	An invitation has been sent to negotiate and acquire land interests by voluntary agreement		
					2021-07-13	Letter	Community Impacts consultation notification sent		
					2021-10-26	Letter	An invitation has been sent to negotiate and acquire land interests by voluntary agreement		
					2022-05-13	Letter	Local Refinement consultation notification sent		
					2022-05-24	Letter	Local Refinement consultation extension notification sent		

CA (Compulsory acquisition), CAR (Compulsory acquisition of rights over land and temporary possession), TP (Temporary possession)

CAS (Compulsory acquisition of subsoil), CASTPS (Compulsory acquisition of subsoil and temporary possession of land at the surface)

No.	Land interest name/organisation and land agent's name (if applicable)	Type of interest	Plot(s)	Land requirement	Status of negotiations with land interest			RR ref. no(s).	WR ref. no(s).
544 Cont'd					2023-01-08	Letter	Section 56 notification sent		
545	Lee David Massarella	Cat 1 & 3	43-87 43-90	TP TP	2020-01-27	Letter	An invitation to negotiate and acquire land interests by voluntary agreement has been sent by letter. Supplementary consultation notification sent	N/A	N/A
					2020-07-13	Letter	Design Refinement consultation notification sent		
					2020-09-29	Letter	An invitation has been sent to negotiate and acquire land interests by voluntary agreement		
					2021-07-13	Letter	Community Impacts consultation notification sent		
					2021-10-26	Letter	An invitation has been sent to negotiate and acquire land interests by voluntary agreement		
					2022-05-13	Letter	Local Refinement consultation notification sent		
					2022-05-24	Letter	Local Refinement consultation extension notification sent		
					2023-01-08	Letter	Section 56 notification sent		
546	Lee Ellis	Cat 1 & 3	33-133	CAR	2018-10-09	Letter	An invitation to negotiate and acquire land interests by voluntary agreement has been sent by letter. Land Interest Questionnaire sent	N/A	N/A
					2018-10-09	Letter	Section 42 Statutory consultation notification sent		
					2019-02-08	Letter	Land Interest Questionnaire reminder sent		
					2020-01-27	Letter	Supplementary consultation notification sent		
					2020-07-13	Letter	Design Refinement consultation notification sent		
					2020-09-29	Letter	An invitation has been sent to negotiate and acquire land interests by voluntary agreement		
					2021-07-13	Letter	Community Impacts consultation notification sent		
					2021-10-26	Letter	An invitation has been sent to negotiate and acquire land interests by voluntary agreement		
					2022-05-13	Letter	Local Refinement consultation notification sent		
					2022-05-24	Letter	Local Refinement consultation extension notification sent		
					2023-01-08	Letter	Section 56 notification sent		

CA (Compulsory acquisition), CAR (Compulsory acquisition of rights over land and temporary possession), TP (Temporary possession)

CAS (Compulsory acquisition of subsoil), CASTPS (Compulsory acquisition of subsoil and temporary possession of land at the surface)

No.	Land interest name/organisation and land agent's name (if applicable)	Type of interest	Plot(s)	Land requirement	Status of negotiations with land interest			RR ref. no(s).	WR ref. no(s).
547	Lee John McClellan	Cat 1 & 3	22-62	TP	2020-03-09	Email	An invitation to negotiate and acquire land interests by voluntary agreement has been sent by letter. Correspondence regarding land referencing	N/A	N/A
					2021-07-13	Letter	Community Impacts consultation notification sent		
					2021-10-26	Letter	An invitation has been sent to negotiate and acquire land interests by voluntary agreement		
					2022-05-13	Letter	Local Refinement consultation notification sent		
					2022-05-24	Letter	Local Refinement consultation extension notification sent		
					2023-01-08	Letter	Section 56 notification sent		
548	Lee Jones	Cat 1 & 3	45-179	TP	2023-08-16	Letter	An invitation to negotiate and acquire land interests by voluntary agreement has been sent by letter. Section 102a notification sent	N/A	N/A
					2023-08-16	Letter	An invitation has been sent to negotiate and acquire land interests by voluntary agreement		
549	Lena Caira	Cat 1 & 3	25-30	CAR	2020-01-27	Letter	An invitation to negotiate and acquire land interests by voluntary agreement has been sent by letter. Supplementary consultation notification sent	N/A	N/A
					2020-07-13	Letter	Design Refinement consultation notification sent		
					2020-09-29	Letter	An invitation has been sent to negotiate and acquire land interests by voluntary agreement		
					2021-07-13	Letter	Community Impacts consultation notification sent		
					2021-10-26	Letter	An invitation has been sent to negotiate and acquire land interests by voluntary agreement		
					2022-05-13	Letter	Local Refinement consultation notification sent		
					2022-05-24	Letter	Local Refinement consultation extension notification sent		
					2023-01-08	Letter	Section 56 notification sent		
550	Leo Sherif George Merhemitch	Cat 1, 2 & 3	29-224	CA	2022-05-11	Letter	An invitation to negotiate and acquire land interests by voluntary agreement has been sent by letter. Local Refinement consultation notification sent	N/A	N/A

CA (Compulsory acquisition), CAR (Compulsory acquisition of rights over land and temporary possession), TP (Temporary possession)

CAS (Compulsory acquisition of subsoil), CASTPS (Compulsory acquisition of subsoil and temporary possession of land at the surface)

No.	Land interest name/organisation and land agent's name (if applicable)	Type of interest	Plot(s)	Land requirement	Status of negotiations with land interest			RR ref. no(s).	WR ref. no(s).
550 Cont'd			29-230	CA	2022-09-07	Letter	An invitation has been sent to negotiate and acquire land interests by voluntary agreement		
			29-246	CA	2023-01-08	Letter	Section 56 notification sent		
551	Leonard Charles Miller	Cat 1 & 3	30-58	TP	2020-07-13	Letter	An invitation to negotiate and acquire land interests by voluntary agreement has been sent by letter. Design Refinement consultation notification sent	N/A	N/A
					2020-09-29	Letter	An invitation has been sent to negotiate and acquire land interests by voluntary agreement		
					2021-07-13	Letter	Community Impacts consultation notification sent		
					2021-10-26	Letter	An invitation has been sent to negotiate and acquire land interests by voluntary agreement		
					2022-05-13	Letter	Local Refinement consultation notification sent		
					2022-05-24	Letter	Local Refinement consultation extension notification sent		
					2023-01-08	Letter	Section 56 notification sent		
552	Lesley Anne Morgan	Cat 1 & 3	25-46	CAR	2020-01-27	Letter	An invitation to negotiate and acquire land interests by voluntary agreement has been sent by letter. Supplementary consultation notification sent	N/A	N/A
					2020-07-13	Letter	Design Refinement consultation notification sent		
					2020-09-29	Letter	An invitation has been sent to negotiate and acquire land interests by voluntary agreement		
					2021-07-13	Letter	Community Impacts consultation notification sent		
					2021-10-26	Letter	An invitation has been sent to negotiate and acquire land interests by voluntary agreement		
					2022-05-13	Letter	Local Refinement consultation notification sent		
					2022-05-24	Letter	Local Refinement consultation extension notification sent		
					2023-01-08	Letter	Section 56 notification sent		

CA (Compulsory acquisition), CAR (Compulsory acquisition of rights over land and temporary possession), TP (Temporary possession)  
CAS (Compulsory acquisition of subsoil), CASTPS (Compulsory acquisition of subsoil and temporary possession of land at the surface)

No.	Land interest name/organisation and land agent's name (if applicable)	Type of interest	Plot(s)	Land requirement	Status of negotiations with land interest			RR ref. no(s).	WR ref. no(s).
553	Lesley Mary Quigley Tom French - BTF Partnership (as agent)	Cat 1, 2 & 3	29-85 29-91 29-102 29-140 29-186 29-192 29-211 29-245 29-251 32-05 32-06 33-289 33-290	CA CA CA CAR CA CA CAR TP TP CAR CA CA CAR	2017-04-12 2017-08-17 2017-10-31 2018-05-14 2018-07-03 2018-08-29 2018-10-09 2018-12-06 2020-01-27 2020-02-10 2020-03-31 2020-04-28 2020-04-29 2020-06-23 2020-07-13 2020-10-22 2020-11-05 2021-01-14	Letter Letter Letter Letter Letter Email Letter Meeting Letter Meeting Email Email Email Email Letter Meeting Meeting Meeting	The Applicant is in discussions with the landowner and their agent regarding the impact of the Project the property. The parties are progressing discussions to reach a voluntary agreement regarding accommodation works to enable continued use of the landowner's retained land during construction and operation of the Project. Preferred Route Announcement notification sent Survey access request sent Order Limits update notification sent Land Interest Questionnaire sent Land Interest Questionnaire response Correspondence regarding Order Limits update Section 42 Statutory consultation notification sent Discussion regarding effect of Project on property Supplementary consultation notification sent Discussion regarding potential impacts and mitigations with agent and landowner Correspondence regarding Supplementary consultation Correspondence regarding survey works Correspondence regarding survey access Offer of formal valuation to facilitate early acquisition negotiations (offer declined by agent - not progressed) Design Refinement consultation notification sent Discussion with agent regarding impact of project following instruction Regular catch up meeting with agent to discuss status and case progress - no update Regular catch up meeting with agent to discuss status and case progress - no update	RR-0584	N/A

CA (Compulsory acquisition), CAR (Compulsory acquisition of rights over land and temporary possession), TP (Temporary possession)  
CAS (Compulsory acquisition of subsoil), CASTPS (Compulsory acquisition of subsoil and temporary possession of land at the surface)

No.	Land interest name/organisation and land agent's name (if applicable)	Type of interest	Plot(s)	Land requirement	Status of negotiations with land interest	RR ref. no(s).	WR ref. no(s).
553 Cont'd					2021-02-11 Meeting Regular catch up meeting with agent to discuss status and case progress - on hold until further instruction 2021-07-13 Letter Community Impacts consultation notification sent 2021-10-26 Letter An invitation has been sent to negotiate and acquire land interests by voluntary agreement 2021-11-10 Meeting Regular catch up meeting with agent to discuss status and case progress - meeting on site arranged 2021-12-01 Meeting Discussion regarding effect of Project on property and potential mitigation 2022-02-07 Meeting Regular catch up meeting with agent to discuss status and case progress - with agent to review planning position 2022-04-04 Meeting Regular catch up meeting with agent to discuss status and case progress - no update 2022-04-06 Email Correspondence regarding survey payment 2022-05-03 Meeting Regular catch up meeting with agent to discuss status and case progress - no update 2022-05-13 Letter Local Refinement consultation notification sent 2022-05-24 Letter Local Refinement consultation extension notification sent 2022-05-30 Meeting Regular catch up meeting with agent to discuss status and case progress - agent to inspect stable block to progress agreement 2022-06-21 Meeting Regular catch up meeting with agent to discuss status and case progress - no update 2022-07-25 Meeting Regular catch up meeting with agent to discuss status and case progress - no update 2022-08-15 Meeting Regular catch up meeting with agent to discuss status and case progress - agent to inspect property 2022-09-05 Meeting Regular catch up meeting with agent to discuss status and case progress - with agent to inspect property 2022-09-05 Meeting Regular update meeting with agent 2022-10-07 Meeting Received barn inspection file note from Joe Hearnden of BTF. Will use to progress voluntary agreement 2022-10-07 Email Received barn inspection file note from Joe Hearnden of BTF. Will use to progress voluntary agreement 2022-11-28 Meeting Regular update meeting with agent		

CA (Compulsory acquisition), CAR (Compulsory acquisition of rights over land and temporary possession), TP (Temporary possession)

CAS (Compulsory acquisition of subsoil), CASTPS (Compulsory acquisition of subsoil and temporary possession of land at the surface)

No.	Land interest name/organisation and land agent's name (if applicable)	Type of interest	Plot(s)	Land requirement	Status of negotiations with land interest			RR ref. no(s).	WR ref. no(s).
553 Cont'd					2022-12-19	Meeting	Regular update meeting with agent		
					2023-01-08	Letter	Section 56 notification sent		
					2023-01-09	Meeting	Regular update meeting with agent		
					2023-01-18	Email	Correspondence regarding voluntary agreement		
					2023-02-06	Meeting	Regular update meeting with agent		
					2023-03-07	Meeting	Regular update meeting with agent		
					2023-04-12	Meeting	Regular update meeting with agent		
					2023-05-04	Meeting	Regular update meeting with agent		
					2023-05-22	Meeting	Regular update meeting with agent		
					2023-06-05	Email	Correspondence regarding voluntary agreement		
					2023-06-15	Meeting	Regular update meeting with agent		
					2023-07-10	Meeting	Regular update meeting with agent		
					2023-08-07	Meeting	Regular update meeting with agent - no update		
					2023-08-14	Email	To agent regarding valuation of the site		
					2023-08-15	Email	To agent regarding valuation of the site		
					2023-08-15	Email	To agent regarding valuation of the site		
					2023-09-18	Meeting	Regular update meeting with agent - agent to prepare valuation of site.		
					2023-10-13	Meeting	Regular update meeting with agent - no update		
554	Levett Property Services Ltd	Cat 1, 2 & 3	26-34	TP	2021-07-13	Letter	An invitation to negotiate and acquire land interests by voluntary agreement has been sent by letter. Community Impacts consultation notification sent	N/A	N/A
			28-81	CA	2021-10-26	Letter	An invitation has been sent to negotiate and acquire land interests by voluntary agreement		
			28-90	CA	2021-11-01	Email	Correspondence regarding interest in voluntary agreement		
					2021-11-23	Email	Correspondence regarding voluntary agreement and fee policy		

CA (Compulsory acquisition), CAR (Compulsory acquisition of rights over land and temporary possession), TP (Temporary possession)

CAS (Compulsory acquisition of subsoil), CASTPS (Compulsory acquisition of subsoil and temporary possession of land at the surface)



No.	Land interest name/organisation and land agent's name (if applicable)	Type of interest	Plot(s)	Land requirement	Status of negotiations with land interest			RR ref. no(s).	WR ref. no(s).
554 Cont'd					2022-05-13	Letter	Local Refinement consultation notification sent		
					2022-05-24	Letter	Local Refinement consultation extension notification sent		
					2023-01-08	Letter	Section 56 notification sent		
555	Lewis Charles Tebb	Cat 1 & 3	33-202	CAR			The Applicant identified the interested person following the end of the Local Refinement Consultation pursuant to new Land Registry data and has since issued a letter inviting the person to provide comments on the Project during the next stage of the planning process.		
					2022-10-20	Letter	Invitation to provide comments on project proposals in the next phase of the planning process sent	N/A	N/A
					2023-01-08	Letter	Section 56 notification sent		
556	Lewis Kemp	Cat 1 & 3	33-132	CAR			A licence to acquire rights in relation to the landowner's subsoil up to the half-width of the highway has been agreed and completed.		
					2018-10-09	Letter	Land Interest Questionnaire sent	N/A	N/A
					2018-10-09	Letter	Section 42 Statutory consultation notification sent		
					2019-02-08	Letter	Land Interest Questionnaire reminder sent		
					2020-01-27	Letter	Supplementary consultation notification sent		
					2020-07-13	Letter	Design Refinement consultation notification sent		
					2020-09-29	Letter	An invitation has been sent to negotiate and acquire land interests by voluntary agreement		
					2020-10-01	Email	Correspondence regarding interest in voluntary agreement		
					2020-10-21	Email	Correspondence regarding voluntary agreement		
					2021-01-19	Email	Correspondence regarding voluntary licence agreement letter		
					2021-05-04	Letter	Survey access request sent		
					2021-07-13	Letter	Community Impacts consultation notification sent		
					2021-08-04	Email	Correspondence regarding effect of Project on property		
					2021-08-26	Email	Correspondence regarding effect of Project on property and environmental mitigation		

CA (Compulsory acquisition), CAR (Compulsory acquisition of rights over land and temporary possession), TP (Temporary possession)

CAS (Compulsory acquisition of subsoil), CASTPS (Compulsory acquisition of subsoil and temporary possession of land at the surface)

No.	Land interest name/organisation and land agent's name (if applicable)	Type of interest	Plot(s)	Land requirement	Status of negotiations with land interest			RR ref. no(s).	WR ref. no(s).
556 Cont'd					2022-05-13	Letter	Local Refinement consultation notification sent		
					2022-05-24	Letter	Local Refinement consultation extension notification sent		
					2023-01-08	Letter	Section 56 notification sent		
557	Liam Martin O'Brien	Cat 1 & 3	30-66	TP	2020-07-13	Letter	An invitation to negotiate and acquire land interests by voluntary agreement has been sent by letter. Design Refinement consultation notification sent	N/A	N/A
					2020-09-29	Letter	An invitation has been sent to negotiate and acquire land interests by voluntary agreement		
					2021-07-13	Letter	Community Impacts consultation notification sent		
					2021-10-26	Letter	An invitation has been sent to negotiate and acquire land interests by voluntary agreement		
					2022-05-13	Letter	Local Refinement consultation notification sent		
					2022-05-24	Letter	Local Refinement consultation extension notification sent		
					2023-01-08	Letter	Section 56 notification sent		
558	Liam Michael Wingfield	Cat 1, 2 & 3	29-229 29-230 29-246	CA CA CA	2022-10-20	Letter	The Applicant identified the interested person following the end of the Local Refinement Consultation pursuant to new Land Registry data and has since issued a letter inviting the person to provide comments on the Project during the next stage of the planning process. Invitation to provide comments on project proposals in the next phase of the planning process sent	N/A	N/A
					2023-01-08	Letter	Section 56 notification sent		
559	Liam Steven Adams Lucy Jane Adams	Cat 1 & 3	09-37	TP	2020-01-27	Letter	A licence to acquire rights in relation to the landowner's subsoil up to the half-width of the highway has been agreed and completed. Supplementary consultation notification sent	N/A	N/A
					2020-07-13	Letter	Design Refinement consultation notification sent		
					2020-09-29	Letter	An invitation has been sent to negotiate and acquire land interests by voluntary agreement		

CA (Compulsory acquisition), CAR (Compulsory acquisition of rights over land and temporary possession), TP (Temporary possession)  
CAS (Compulsory acquisition of subsoil), CASTPS (Compulsory acquisition of subsoil and temporary possession of land at the surface)

No.	Land interest name/organisation and land agent's name (if applicable)	Type of interest	Plot(s)	Land requirement	Status of negotiations with land interest			RR ref. no(s).	WR ref. no(s).
559 Cont'd					2021-07-13	Letter	Community Impacts consultation notification sent		
					2021-10-26	Letter	An invitation has been sent to negotiate and acquire land interests by voluntary agreement		
					2021-10-31	Email	Correspondence regarding voluntary agreement		
					2021-11-08	Email	Correspondence regarding voluntary agreement		
					2021-12-07	Email	Correspondence regarding voluntary agreement and compensation		
					2022-05-13	Letter	Local Refinement consultation notification sent		
					2022-05-24	Letter	Local Refinement consultation extension notification sent		
					2022-05-25	Email	Correspondence regarding interest in voluntary agreement		
					2022-06-13	Email	Correspondence sending voluntary licence agreement		
					2022-08-24	Email	Correspondence regarding voluntary agreement and compensation		
					2023-01-08	Letter	Section 56 notification sent		
560	Lian Jade Wadman	Cat 1 & 3	30-51	TP	2022-05-11	Letter	An invitation to negotiate and acquire land interests by voluntary agreement has been sent by letter. Local Refinement consultation notification sent	N/A	N/A
					2022-09-07	Letter	An invitation has been sent to negotiate and acquire land interests by voluntary agreement		
					2023-01-08	Letter	Section 56 notification sent		
561	Lilani Perera	Cat 1 & 3	30-68	TP	2021-07-13	Letter	An invitation to negotiate and acquire land interests by voluntary agreement has been sent by letter. Community Impacts consultation notification sent	N/A	N/A
					2021-10-26	Letter	An invitation has been sent to negotiate and acquire land interests by voluntary agreement		
					2022-05-13	Letter	Local Refinement consultation notification sent		
					2022-05-24	Letter	Local Refinement consultation extension notification sent		
					2023-01-08	Letter	Section 56 notification sent		

CA (Compulsory acquisition), CAR (Compulsory acquisition of rights over land and temporary possession), TP (Temporary possession)

CAS (Compulsory acquisition of subsoil), CASTPS (Compulsory acquisition of subsoil and temporary possession of land at the surface)

No.	Land interest name/organisation and land agent's name (if applicable)	Type of interest	Plot(s)	Land requirement	Status of negotiations with land interest			RR ref. no(s).	WR ref. no(s).
562	Lillechurch Farms & Contracting Ltd Robert Kevern Shove Tom French - BTF Partnership (as agent)	Cat 1, 2 & 3	04-10 04-14 06-146 06-167 06-168 06-200 06-208 09-01 10-01 10-02 10-13 10-14 10-16 11-01 11-08 11-09 11-10 11-11 11-58 11-63	CA CAR CA CA CA CA CAR CA CA TP CA CA CA CA CA CA CA CA CA CA CA TP	2017-08-17 2017-10-31 2018-02-23 2018-07-11 2018-08-20 2018-08-23 2018-08-28 2018-09-24 2018-10-09 2018-11-06 2019-05-10 2019-07-09 2019-08-15 2019-11-21 2020-01-27 2020-02-06 2020-02-10 2020-03-16 2020-03-30 2020-04-06	Letter Letter Meeting Email Letter Letter Letter Meeting Letter Letter Meeting Email Letter Email Letter Phone Call Email Letter Meeting Email	The Applicant is actively engaging with the landowner and has regular catch up meetings with the landowner's agent. Multiple survey consent forms have been agreed to facilitate Applicant surveys, including agreement of compensation arising therefrom. Survey access request sent Order Limits update notification sent Discussion regarding survey works Correspondence regarding Order Limits update Land Interest Questionnaire sent Land Interest Questionnaire sent Land Interest Questionnaire sent Discussion regarding Project update and survey works Section 42 Statutory consultation notification sent Land Interest Questionnaire response Discussion regarding survey works, survey access and programming Correspondence regarding pre-enabling works 2019 Post-Statutory consultation notification sent Correspondence regarding survey works Supplementary consultation notification sent Conversation regarding survey works Correspondence attaching draft survey licence and survey works Land Interest Questionnaire sent Discussion regarding survey works Correspondence regarding survey licence	N/A	N/A

CA (Compulsory acquisition), CAR (Compulsory acquisition of rights over land and temporary possession), TP (Temporary possession)

CAS (Compulsory acquisition of subsoil), CASTPS (Compulsory acquisition of subsoil and temporary possession of land at the surface)

No.	Land interest name/organisation and land agent's name (if applicable)	Type of interest	Plot(s)	Land requirement	Status of negotiations with land interest			RR ref. no(s).	WR ref. no(s).
562 Cont'd			11-64	CAR	2020-04-08	Email	Correspondence attaching draft minutes of a meeting		
			11-66	CA	2020-07-13	Letter	Design Refinement consultation notification sent		
			11-67	TP	2020-09-29	Letter	An invitation has been sent to negotiate and acquire land interests by voluntary agreement		
			11-68	TP	2020-10-22	Meeting	Regular catch up meeting with agent to discuss status and case progress		
			11-69	TP	2020-11-05	Meeting	Regular catch up meeting with agent to discuss status and case progress		
			11-70	CAR	2021-01-11	Letter	Land Interest Questionnaire sent		
			11-71	TP	2021-01-14	Meeting	Regular catch up meeting with agent to discuss status and case progress		
			11-72	CA	2021-01-20	Email	Correspondence regarding land referencing		
			11-73	CAR	2021-01-22	Email	Correspondence regarding land referencing		
			11-76	TP	2021-02-11	Meeting	Regular catch up meeting with agent to discuss status and case progress		
			11-77	CA	2021-03-10	Email	Correspondence regarding site investigation results		
			12-01	TP	2021-03-11	Meeting	Regular catch up meeting with agent to discuss status and case progress		
			12-02	CAR	2021-04-23	Meeting	Regular catch up meeting with agent to discuss status and case progress		
			12-03	TP	2021-05-04	Email	Correspondence regarding survey works and draft survey consent form		
			12-04	TP	2021-05-13	Meeting	Regular catch up meeting with agent to discuss status and case progress		
			12-05	TP	2021-05-17	Email	Correspondence regarding reinstatement of a ditch		
			12-06	CAR	2021-06-18	Meeting	Regular catch up meeting with agent to discuss status and case progress		
			12-20	CAR	2021-07-13	Letter	Community Impacts consultation notification sent		
			13-52	CA	2021-07-13	Meeting	Regular catch up meeting with agent to discuss status and case progress		
			13-58	CA	2021-07-28	Meeting	Regular catch up meeting with agent to discuss status and case progress		
13-62	TP	2021-08-20	Meeting	Regular catch up meeting with agent to discuss status and case progress					

CA (Compulsory acquisition), CAR (Compulsory acquisition of rights over land and temporary possession), TP (Temporary possession)

CAS (Compulsory acquisition of subsoil), CASTPS (Compulsory acquisition of subsoil and temporary possession of land at the surface)

No.	Land interest name/organisation and land agent's name (if applicable)	Type of interest	Plot(s)	Land requirement	Status of negotiations with land interest			RR ref. no(s).	WR ref. no(s).		
562 Cont'd			13-65	CAR	2021-09-15	Meeting	Regular catch up meeting with agent to discuss status and case progress				
			13-66	TP	2021-09-27	Email	Correspondence regarding survey access request				
			13-67	CAR	2021-10-01	Email	Correspondence regarding survey access request				
			13-68	TP	2021-10-04	Email	Correspondence requesting survey access				
			13-69	TP	2021-10-13	Meeting	Regular catch up meeting with agent to discuss status and case progress				
			13-73	TP	2021-10-26	Letter	An invitation has been sent to negotiate and acquire land interests by voluntary agreement				
			13-74	CAR	2021-11-10	Meeting	Regular catch up meeting with agent to discuss status and case progress				
			13-75	CAR	2021-12-13	Letter	Landowner engagement notification sent				
			13-76	TP	2022-02-01	Meeting	Discussion regarding environmental compensation proposals				
			13-77	TP	2022-02-01	Letter	Environmental compensation landowner engagement notification sent				
			13-78	TP	2022-02-07	Meeting	Regular catch up meeting with agent to discuss status and case progress				
			13-79	CAR	2022-02-14	Letter	Land Interest Questionnaire sent				
			13-80	CA	2022-03-01	Meeting	Regular catch up meeting with agent to discuss status and case progress				
			13-81	TP	2022-04-04	Meeting	Regular catch up meeting with agent to discuss status and case progress				
			13-91	CA	2022-05-03	Meeting	Regular catch up meeting with agent to discuss status and case progress				
							2022-05-13			Letter	Local Refinement consultation notification sent
							2022-05-24			Letter	Local Refinement consultation extension notification sent
							2022-05-30			Meeting	Regular catch up meeting with agent to discuss status and case progress
				2022-06-21	Meeting	Regular catch up meeting with agent to discuss status and case progress					
				2022-07-25	Meeting	Regular catch up meeting with agent to discuss status and case progress					
				2022-08-15	Meeting	Discussion with agent regarding case update					

CA (Compulsory acquisition), CAR (Compulsory acquisition of rights over land and temporary possession), TP (Temporary possession)

CAS (Compulsory acquisition of subsoil), CASTPS (Compulsory acquisition of subsoil and temporary possession of land at the surface)

No.	Land interest name/organisation and land agent's name (if applicable)	Type of interest	Plot(s)	Land requirement	Status of negotiations with land interest			RR ref. no(s).	WR ref. no(s).
562 Cont'd					2022-09-01	Letter	Landowner engagement notification sent		
					2022-09-05	Meeting	Regular catch up meeting with agent to discuss status and case progress		
					2022-09-05	Meeting	Regular update meeting with agent		
					2022-10-07	Meeting	Regular update meeting with agent		
					2022-11-28	Meeting	Regular update meeting with agent		
					2022-12-19	Meeting	Regular update meeting with agent		
					2023-01-08	Letter	Section 56 notification sent		
					2023-01-09	Meeting	Regular update meeting with agent		
					2023-02-06	Meeting	Regular update meeting with agent		
					2023-03-07	Meeting	Regular update meeting with agent		
					2023-04-12	Meeting	Regular update meeting with agent		
					2023-05-04	Meeting	Regular update meeting with agent		
					2023-05-22	Meeting	Regular update meeting with agent		
					2023-06-15	Meeting	Regular update meeting with agent		
563	Linda Ann Harber Steven Harber	Cat 1 & 3	13-26 13-27	CAR CAR	2017-04-12	Letter	An invitation to negotiate and acquire land interests by voluntary agreement has been sent by letter. Preferred Route Announcement notification sent	N/A	N/A
					2017-08-17	Letter	Survey access request sent		
					2017-10-31	Letter	Order Limits update notification sent		
					2018-05-14	Letter	Land Interest Questionnaire sent		
					2018-10-09	Letter	Section 42 Statutory consultation notification sent		
					2020-01-27	Letter	Supplementary consultation notification sent		
					2020-07-13	Letter	Design Refinement consultation notification sent		
					2020-09-29	Letter	An invitation has been sent to negotiate and acquire land interests by voluntary agreement		

CA (Compulsory acquisition), CAR (Compulsory acquisition of rights over land and temporary possession), TP (Temporary possession)  
 CAS (Compulsory acquisition of subsoil), CASTPS (Compulsory acquisition of subsoil and temporary possession of land at the surface)

No.	Land interest name/organisation and land agent's name (if applicable)	Type of interest	Plot(s)	Land requirement	Status of negotiations with land interest			RR ref. no(s).	WR ref. no(s).
563 Cont'd					2021-07-13	Letter	Community Impacts consultation notification sent		
					2021-10-26	Letter	An invitation has been sent to negotiate and acquire land interests by voluntary agreement		
					2021-11-18	Phone Call	Conversation regarding voluntary agreement and compensation		
					2022-05-13	Letter	Local Refinement consultation notification sent		
					2022-05-24	Letter	Local Refinement consultation extension notification sent		
					2023-01-08	Letter	Section 56 notification sent		
564	Linda Baker	Cat 1	29-40	CA			Occupier at Gammonfields Way Travellers site. Occupied by way of a licence agreement from Thurrock Council. On site consultation events have been held and attended by Thurrock Council representatives and members of the travelling community to seek feedback on alternative relocation options for this site. During COVID-19 options and engagement were shared via a private Facebook Group as well as engagement by the Traveller Liaison Officer for Thurrock Council. New site agreed in principle by both Thurrock as the Freeholder and by the occupiers. All occupiers will be relocated onto the new site and discussions are ongoing to agree the final details of the design of the site layout. This will enable an indicative plan to be agreed.		
					2018-11-27	Meeting	On site consultation event	N/A	N/A
					2019-12-05	Meeting	On site consultation event		
					2020-02-24	Meeting	On site consultation event		
					2020-07-13	Letter	Design Refinement consultation notification sent		
					2020-07-13	Meeting	On site consultation event		
					2021-07-13	Letter	Community Impacts consultation notification sent		
					2022-05-13	Letter	Local Refinement consultation notification sent		
					2022-05-24	Letter	Local Refinement consultation extension notification sent		
					2022-07-07	Letter	Engagement seeking feedback on proposals for final site and pitch layout		

CA (Compulsory acquisition), CAR (Compulsory acquisition of rights over land and temporary possession), TP (Temporary possession)

CAS (Compulsory acquisition of subsoil), CASTPS (Compulsory acquisition of subsoil and temporary possession of land at the surface)



No.	Land interest name/organisation and land agent's name (if applicable)	Type of interest	Plot(s)	Land requirement	Status of negotiations with land interest			RR ref. no(s).	WR ref. no(s).
564 Cont'd					2023-01-08	Letter	Section 56 notification sent		
565	Linda Joan Holland	Cat 1 & 3	33-171 33-180 33-185	CAR CAR CAR	2017-04-12 2017-06-16 2017-08-17 2017-10-31 2018-05-14 2018-10-09 2018-10-09 2018-10-12 2020-01-27 2020-07-13 2020-09-29 2021-07-13 2021-10-26 2022-05-13 2022-05-24 2023-01-08	Letter Meeting Letter Letter Letter Letter Letter Email Letter Letter Letter Letter Letter Letter Letter Letter	An invitation to negotiate and acquire land interests by voluntary agreement has been sent by letter. Preferred Route Announcement notification sent Landowner meeting Survey access request sent Order Limits update notification sent Land Interest Questionnaire sent Section 42 Statutory consultation notification sent Land Interest Questionnaire sent Correspondence regarding Land Interest Questionnaire assistance Supplementary consultation notification sent Design Refinement consultation notification sent An invitation has been sent to negotiate and acquire land interests by voluntary agreement Community Impacts consultation notification sent An invitation has been sent to negotiate and acquire land interests by voluntary agreement Local Refinement consultation notification sent Local Refinement consultation extension notification sent Section 56 notification sent	RR-0593	N/A
566	Linda Marr	Cat 1 & 3	28-83	CA	2018-10-09 2018-10-09 2019-02-08	Letter Letter Letter	An invitation to negotiate and acquire land interests by voluntary agreement has been sent by letter. Section 42 Statutory consultation notification sent Land Interest Questionnaire sent Land Interest Questionnaire reminder sent	N/A	N/A

CA (Compulsory acquisition), CAR (Compulsory acquisition of rights over land and temporary possession), TP (Temporary possession)  
CAS (Compulsory acquisition of subsoil), CASTPS (Compulsory acquisition of subsoil and temporary possession of land at the surface)

No.	Land interest name/organisation and land agent's name (if applicable)	Type of interest	Plot(s)	Land requirement	Status of negotiations with land interest			RR ref. no(s).	WR ref. no(s).
566 Cont'd					2020-01-27	Letter	Supplementary consultation notification sent		
					2020-07-13	Letter	Design Refinement consultation notification sent		
					2020-09-29	Letter	An invitation has been sent to negotiate and acquire land interests by voluntary agreement		
					2021-07-13	Letter	Community Impacts consultation notification sent		
					2021-10-26	Letter	An invitation has been sent to negotiate and acquire land interests by voluntary agreement		
					2022-05-13	Letter	Local Refinement consultation notification sent		
					2022-05-24	Letter	Local Refinement consultation extension notification sent		
					2023-01-08	Letter	Section 56 notification sent		
567	Linda Rosalyn Catton	Cat 1 & 3	22-88 22-89	TP TP	2018-10-09	Letter	An invitation to negotiate and acquire land interests by voluntary agreement has been sent by letter. Land Interest Questionnaire sent	RR-0589	N/A
					2018-10-09	Letter	Section 42 Statutory consultation notification sent		
					2019-02-08	Letter	Land Interest Questionnaire reminder sent		
					2019-03-21	Letter	Land Interest Questionnaire response		
					2020-01-27	Letter	Supplementary consultation notification sent		
					2020-07-13	Letter	Design Refinement consultation notification sent		
					2020-09-29	Letter	An invitation has been sent to negotiate and acquire land interests by voluntary agreement		
					2021-07-13	Letter	Community Impacts consultation notification sent		
					2021-10-26	Letter	An invitation has been sent to negotiate and acquire land interests by voluntary agreement		
					2022-05-13	Letter	Local Refinement consultation notification sent		
					2022-05-24	Letter	Local Refinement consultation extension notification sent		
					2023-01-08	Letter	Section 56 notification sent		
568							An invitation to negotiate and acquire land interests by voluntary agreement has been sent by letter.		

CA (Compulsory acquisition), CAR (Compulsory acquisition of rights over land and temporary possession), TP (Temporary possession)

CAS (Compulsory acquisition of subsoil), CASTPS (Compulsory acquisition of subsoil and temporary possession of land at the surface)

No.	Land interest name/organisation and land agent's name (if applicable)	Type of interest	Plot(s)	Land requirement	Status of negotiations with land interest			RR ref. no(s).	WR ref. no(s).
568 Cont'd	Linda Rosetta Hackett Sylvia Rose Shingles Vincent Anthony Hackett	Cat 1 & 3	43-82	TP	2020-01-27	Letter	Supplementary consultation notification sent	N/A	N/A
					2020-03-16	Letter	Land Interest Questionnaire sent		
					2020-07-02	Letter	Land Interest Questionnaire response		
					2020-07-13	Letter	Design Refinement consultation notification sent		
					2020-09-29	Letter	An invitation has been sent to negotiate and acquire land interests by voluntary agreement		
					2020-11-27	Email	Correspondence regarding voluntary agreement		
					2021-06-25	Email	Correspondence regarding voluntary agreement		
					2021-07-13	Letter	Community Impacts consultation notification sent		
					2021-10-26	Letter	An invitation has been sent to negotiate and acquire land interests by voluntary agreement		
					2022-05-13	Letter	Local Refinement consultation notification sent		
					2022-05-24	Letter	Local Refinement consultation extension notification sent		
					2023-01-08	Letter	Section 56 notification sent		
569	Lindon Wallace	Cat 1 & 3	42-164	CAR	2020-03-16	Letter	An invitation to negotiate and acquire land interests by voluntary agreement has been sent by letter. Land Interest Questionnaire sent	N/A	N/A
					2020-07-13	Letter	Design Refinement consultation notification sent		
					2020-09-29	Letter	An invitation has been sent to negotiate and acquire land interests by voluntary agreement		
					2021-07-13	Letter	Community Impacts consultation notification sent		
					2021-10-26	Letter	An invitation has been sent to negotiate and acquire land interests by voluntary agreement		
					2022-05-13	Letter	Local Refinement consultation notification sent		
					2022-05-24	Letter	Local Refinement consultation extension notification sent		
					2023-01-08	Letter	Section 56 notification sent		
570							An invitation to negotiate and acquire land interests by voluntary agreement has been sent by letter.		

CA (Compulsory acquisition), CAR (Compulsory acquisition of rights over land and temporary possession), TP (Temporary possession)

CAS (Compulsory acquisition of subsoil), CASTPS (Compulsory acquisition of subsoil and temporary possession of land at the surface)

No.	Land interest name/organisation and land agent's name (if applicable)	Type of interest	Plot(s)	Land requirement	Status of negotiations with land interest			RR ref. no(s).	WR ref. no(s).
570 Cont'd	Lisa Joanna Marsh	Cat 1 & 3	09-62	TP	2020-01-27	Letter	Supplementary consultation notification sent	N/A	N/A
					2020-07-13	Letter	Design Refinement consultation notification sent		
					2020-09-29	Letter	An invitation has been sent to negotiate and acquire land interests by voluntary agreement		
					2021-07-13	Letter	Community Impacts consultation notification sent		
					2021-10-26	Letter	An invitation has been sent to negotiate and acquire land interests by voluntary agreement		
					2022-05-13	Letter	Local Refinement consultation notification sent		
					2022-05-24	Letter	Local Refinement consultation extension notification sent		
					2023-01-08	Letter	Section 56 notification sent		
571	Lisa Maria Forbes	Cat 1 & 3	42-143	CAR			An invitation to negotiate and acquire land interests by voluntary agreement has been sent by letter.	N/A	N/A
					2018-10-09	Letter	Land Interest Questionnaire sent		
					2018-10-09	Letter	Section 42 Statutory consultation notification sent		
					2019-02-08	Letter	Land Interest Questionnaire reminder sent		
					2020-01-27	Letter	Supplementary consultation notification sent		
					2020-07-13	Letter	Design Refinement consultation notification sent		
					2020-09-29	Letter	An invitation has been sent to negotiate and acquire land interests by voluntary agreement		
					2021-07-13	Letter	Community Impacts consultation notification sent		
					2021-10-26	Letter	An invitation has been sent to negotiate and acquire land interests by voluntary agreement		
					2022-05-13	Letter	Local Refinement consultation notification sent		
					2022-05-24	Letter	Local Refinement consultation extension notification sent		
					2023-01-08	Letter	Section 56 notification sent		
572	Lloyd Crouch	Cat 1 & 3	30-24	TP			An invitation to negotiate and acquire land interests by voluntary agreement has been sent by letter.	N/A	N/A
					2020-07-13	Letter	Design Refinement consultation notification sent		

CA (Compulsory acquisition), CAR (Compulsory acquisition of rights over land and temporary possession), TP (Temporary possession)

CAS (Compulsory acquisition of subsoil), CASTPS (Compulsory acquisition of subsoil and temporary possession of land at the surface)

No.	Land interest name/organisation and land agent's name (if applicable)	Type of interest	Plot(s)	Land requirement	Status of negotiations with land interest			RR ref. no(s).	WR ref. no(s).
572 Cont'd					2020-09-29	Letter	An invitation has been sent to negotiate and acquire land interests by voluntary agreement		
					2021-07-13	Letter	Community Impacts consultation notification sent		
					2021-10-26	Letter	An invitation has been sent to negotiate and acquire land interests by voluntary agreement		
					2022-05-13	Letter	Local Refinement consultation notification sent		
					2022-05-24	Letter	Local Refinement consultation extension notification sent		
					2023-01-08	Letter	Section 56 notification sent		
573	London and Continental Railways Limited	Cat 1, 2 & 3	06-06 23-78 23-92 23-94 23-95 23-97 23-101 23-111 23-114 23-122	CA CA CA CA CAR CAR TP TP TP TP	2019-08-15 2020-01-27 2020-07-13 2021-07-13 2022-05-13 2022-05-24 2023-01-08	Letter Letter Letter Letter Letter Letter Letter	Notification of the Project and confirmation of assets has taken place. The draft Development Consent Order contains Protective Provisions for the benefit of statutory undertakers and prohibits compulsory acquisition of any of their apparatus without consent. Further negotiations will be progressed up to and during examination. 2019 Post-Statutory consultation notification sent Supplementary consultation notification sent Design Refinement consultation notification sent Community Impacts consultation notification sent Local Refinement consultation notification sent Local Refinement consultation extension notification sent Section 56 notification sent	N/A	N/A

CA (Compulsory acquisition), CAR (Compulsory acquisition of rights over land and temporary possession), TP (Temporary possession)  
 CAS (Compulsory acquisition of subsoil), CASTPS (Compulsory acquisition of subsoil and temporary possession of land at the surface)

No.	Land interest name/organisation and land agent's name (if applicable)	Type of interest	Plot(s)	Land requirement	Status of negotiations with land interest			RR ref. no(s).	WR ref. no(s).
574	London Borough of Havering	Cat 1, 2 & 3	39-01	TP	2017-04-12	Email	In contact with the Local Authority since Preferred Route Announcement April 2017 and who are fully aware of the Project and its effect on their property. The property agreements are being progressed as part of the overall dialogue with the Local Authorities and the Statement of Common Ground will be updated as matters progress.	RR-0605	REP1-250 & REP1-253
39-03			CA	2017-04-26	Meeting	Discussion regarding preferred route announcement and the next steps			
39-17			CAR	2017-05-04	Email	Correspondence regarding survey access			
39-20			CAR	2017-10-16	Email	Correspondence regarding survey access			
41-06			TP	2017-10-31	Letter	Order Limits update notification sent			
41-07			TP	2017-11-01	Email	Correspondence regarding Preferred Route Announcement			
41-13			CAR	2017-11-20	Letter	Order Limits update notification sent			
41-14			CAR	2018-08-20	Letter	Land Interest Questionnaire sent			
41-18			TP	2018-09-10	Letter	Land Interest Questionnaire sent			
41-19			TP	2018-10-09	Letter	Section 42 Statutory consultation notification sent			
41-25			TP	2018-10-09	Letter	Land Interest Questionnaire sent			
41-26			TP	2018-10-11	Meeting	Discussion regarding Statutory consultation, engagement and construction compounds			
41-27			TP	2018-11-05	Letter	Land Interest Questionnaire response			
41-46			TP	2018-11-21	Meeting	Havering business engagement meeting			
41-47			TP	2020-01-27	Letter	Supplementary consultation notification sent			
41-48			CAR	2020-03-02	Meeting	Supplementary consultation briefing			
41-49			CAR	2020-03-16	Letter	Land Interest Questionnaire sent			
41-51			TP	2020-07-13	Letter	Design Refinement consultation notification sent			
42-02			CAR	2020-08-24	Meeting	Discussion regarding Project updates on various issues			

CA (Compulsory acquisition), CAR (Compulsory acquisition of rights over land and temporary possession), TP (Temporary possession)

CAS (Compulsory acquisition of subsoil), CASTPS (Compulsory acquisition of subsoil and temporary possession of land at the surface)

No.	Land interest name/organisation and land agent's name (if applicable)	Type of interest	Plot(s)	Land requirement	Status of negotiations with land interest			RR ref. no(s).	WR ref. no(s).
574 Cont'd			42-03	CAR	2020-08-25	Meeting	Discussion regarding Project updates on various issues		
			42-05	CAR	2020-09-11	Meeting	Discussion regarding Council's approach to land agreements pre-examination with Land and Property		
			42-06	CAR	2020-10-02	Meeting	Site specific Land and Property Meeting		
			42-09	CAR	2020-10-14	Email	Correspondence regarding voluntary agreement letter		
			42-10	CAR	2020-10-21	Email	Correspondence regarding voluntary agreement letter		
			42-11	CAR	2020-11-01	Email	Correspondence regarding voluntary agreement letter		
			42-13	CAR	2021-01-11	Letter	Land Interest Questionnaire sent		
			42-14	CAR	2021-06-21	Meeting	Discussion regarding effect of road closure on South Essex Crematorium		
			42-15	CA	2021-07-13	Letter	Community Impacts consultation notification sent		
			42-16	CAR	2022-05-13	Letter	Local Refinement consultation notification sent		
			42-17	CAR	2022-05-24	Letter	Local Refinement consultation extension notification sent		
			42-18	CA	2022-08-02	Letter	Land Interest Questionnaire sent		
			42-20	CA	2022-09-03	Email	Correspondence regarding concerns about the Project		
			42-21	CAR	2023-01-08	Letter	Section 56 notification sent		
			42-22	CAR	2023-07-17	Letter	Landowner consultation notification sent		
			42-25	CAR	2023-07-17	Letter	Notification requesting consent in respect of Compulsory Acquisition regulations sent		
			42-26	CA					
			42-27	CA					
			42-28	CA					
			42-29	CA					
42-30	CA								
42-32	CA								
42-33	CA								

CA (Compulsory acquisition), CAR (Compulsory acquisition of rights over land and temporary possession), TP (Temporary possession)

CAS (Compulsory acquisition of subsoil), CASTPS (Compulsory acquisition of subsoil and temporary possession of land at the surface)

No.	Land interest name/organisation and land agent's name (if applicable)	Type of interest	Plot(s)	Land requirement	Status of negotiations with land interest	RR ref. no(s).	WR ref. no(s).
574 Cont'd			42-34	CAR			
			42-36	CA			
			42-37	CA			
			42-39	CA			
			42-41	CA			
			42-42	CA			
			42-44	CA			
			42-48	CA			
			42-50	CA			
			42-51	CA			
			42-53	CA			
			42-58	CA			
			42-60	CA			
			42-61	CA			
			42-65	CA			
			42-66	CA			
			42-67	CA			
			42-68	CA			
			42-69	CA			
			42-75	TP			
			42-77	CA			
			42-85	CA			
			42-91	CA			

CA (Compulsory acquisition), CAR (Compulsory acquisition of rights over land and temporary possession), TP (Temporary possession)  
 CAS (Compulsory acquisition of subsoil), CASTPS (Compulsory acquisition of subsoil and temporary possession of land at the surface)



No.	Land interest name/organisation and land agent's name (if applicable)	Type of interest	Plot(s)	Land requirement	Status of negotiations with land interest	RR ref. no(s).	WR ref. no(s).
574 Cont'd			42-92	CA			
			42-93	CA			
			42-94	CA			
			42-98	CA			
			42-99	TP			
			42-104	CA			
			42-107	CA			
			42-109	CA			
			42-110	CA			
			42-111	CA			
			42-112	CA			
			42-114	CA			
			42-115	CAR			
			42-116	TP			
			42-117	CA			
			42-118	CA			
			42-119	CA			
			42-120	CA			
			42-122	CA			
			42-125	CA			
			42-126	CA			
			42-128	TP			
			42-129	CA			

CA (Compulsory acquisition), CAR (Compulsory acquisition of rights over land and temporary possession), TP (Temporary possession)  
 CAS (Compulsory acquisition of subsoil), CASTPS (Compulsory acquisition of subsoil and temporary possession of land at the surface)

No.	Land interest name/organisation and land agent's name (if applicable)	Type of interest	Plot(s)	Land requirement	Status of negotiations with land interest	RR ref. no(s).	WR ref. no(s).
574 Cont'd			42-130	CA			
			42-131	CAR			
			42-132	CAR			
			42-133	CAR			
			42-134	CAR			
			42-135	TP			
			42-136	TP			
			42-137	TP			
			42-138	TP			
			42-139	CAR			
			42-140	CAR			
			42-141	CAR			
			42-142	CAR			
			42-143	CAR			
			42-144	CAR			
			42-145	CAR			
			42-146	CAR			
			42-147	CAR			
			42-148	CAR			
			42-149	CAR			
			42-150	CAR			
			42-151	CAR			
			42-152	CAR			

CA (Compulsory acquisition), CAR (Compulsory acquisition of rights over land and temporary possession), TP (Temporary possession)  
 CAS (Compulsory acquisition of subsoil), CASTPS (Compulsory acquisition of subsoil and temporary possession of land at the surface)

No.	Land interest name/organisation and land agent's name (if applicable)	Type of interest	Plot(s)	Land requirement	Status of negotiations with land interest	RR ref. no(s).	WR ref. no(s).
574 Cont'd			42-153	CAR			
			42-154	CAR			
			42-155	CAR			
			42-156	CAR			
			42-157	CAR			
			42-158	CAR			
			42-159	CAR			
			42-160	CAR			
			42-161	CAR			
			42-162	CAR			
			42-163	CAR			
			42-164	CAR			
			42-165	CAR			
			42-166	CAR			
			42-167	CAR			
			42-168	CAR			
			42-169	CAR			
			42-170	CAR			
			42-171	CAR			
			42-172	CAR			
			42-173	CAR			
			42-174	CAR			
			42-175	CAR			

CA (Compulsory acquisition), CAR (Compulsory acquisition of rights over land and temporary possession), TP (Temporary possession)  
 CAS (Compulsory acquisition of subsoil), CASTPS (Compulsory acquisition of subsoil and temporary possession of land at the surface)

No.	Land interest name/organisation and land agent's name (if applicable)	Type of interest	Plot(s)	Land requirement	Status of negotiations with land interest	RR ref. no(s).	WR ref. no(s).
574 Cont'd			42-177	CAR			
			42-179	CAR			
			42-180	CAR			
			43-01	CAR			
			43-02	CAR			
			43-06	CA			
			43-07	CAR			
			43-08	CA			
			43-09	CAR			
			43-10	TP			
			43-14	CA			
			43-18	CAR			
			43-19	CAR			
			43-22	CA			
			43-23	CA			
			43-25	CA			
			43-26	CA			
			43-27	TP			
			43-28	TP			
			43-29	CA			
			43-30	CA			
			43-31	CA			
			43-32	CA			

CA (Compulsory acquisition), CAR (Compulsory acquisition of rights over land and temporary possession), TP (Temporary possession)  
 CAS (Compulsory acquisition of subsoil), CASTPS (Compulsory acquisition of subsoil and temporary possession of land at the surface)

No.	Land interest name/organisation and land agent's name (if applicable)	Type of interest	Plot(s)	Land requirement	Status of negotiations with land interest	RR ref. no(s).	WR ref. no(s).
574 Cont'd			43-33	CA			
			43-34	CA			
			43-35	CAR			
			43-39	CA			
			43-40	TP			
			43-41	TP			
			43-43	TP			
			43-46	TP			
			43-54	CAR			
			43-55	CAR			
			43-56	CAR			
			43-57	CAR			
			43-58	CAR			
			43-59	CAR			
			43-60	CAR			
			43-61	CAR			
			43-62	CAR			
			43-63	TP			
			43-64	TP			
			43-65	TP			
			43-66	TP			
			43-67	TP			
			43-68	TP			

CA (Compulsory acquisition), CAR (Compulsory acquisition of rights over land and temporary possession), TP (Temporary possession)  
 CAS (Compulsory acquisition of subsoil), CASTPS (Compulsory acquisition of subsoil and temporary possession of land at the surface)

No.	Land interest name/organisation and land agent's name (if applicable)	Type of interest	Plot(s)	Land requirement	Status of negotiations with land interest	RR ref. no(s).	WR ref. no(s).
574 Cont'd			43-69	TP			
			43-70	TP			
			43-71	TP			
			43-72	TP			
			43-73	TP			
			43-74	TP			
			43-75	TP			
			43-76	TP			
			43-77	TP			
			43-78	TP			
			43-79	TP			
			43-80	TP			
			43-81	CAR			
			43-82	TP			
			43-83	TP			
			43-84	TP			
			43-85	TP			
			43-86	TP			
			43-87	TP			
			43-88	TP			
			43-89	CAR			
			43-90	TP			
			43-91	CAR			

CA (Compulsory acquisition), CAR (Compulsory acquisition of rights over land and temporary possession), TP (Temporary possession)  
 CAS (Compulsory acquisition of subsoil), CASTPS (Compulsory acquisition of subsoil and temporary possession of land at the surface)

No.	Land interest name/organisation and land agent's name (if applicable)	Type of interest	Plot(s)	Land requirement	Status of negotiations with land interest	RR ref. no(s).	WR ref. no(s).
574 Cont'd			43-92	CAR			
			43-93	TP			
			43-94	TP			
			43-95	TP			
			43-96	CAR			
			43-97	CAR			
			43-98	TP			
			43-99	CAR			
			43-100	CAR			
			43-101	TP			
			43-102	TP			
			43-103	CAR			
			43-104	CAR			
			43-105	CAR			
			43-106	CAR			
			43-107	CAR			
			43-108	CAR			
			43-109	CAR			
			43-110	CAR			
			43-111	CAR			
			43-112	TP			
			43-113	TP			
			43-114	TP			

CA (Compulsory acquisition), CAR (Compulsory acquisition of rights over land and temporary possession), TP (Temporary possession)  
 CAS (Compulsory acquisition of subsoil), CASTPS (Compulsory acquisition of subsoil and temporary possession of land at the surface)

No.	Land interest name/organisation and land agent's name (if applicable)	Type of interest	Plot(s)	Land requirement	Status of negotiations with land interest	RR ref. no(s).	WR ref. no(s).
574 Cont'd			44-04	TP			
			44-08	CAR			
			44-09	CAR			
			44-10	CAR			
			44-11	CAR			
			44-12	CA			
			44-17	CAR			
			44-18	CA			
			44-25	CA			
			44-26	CA			
			44-30	CA			
			44-31	CA			
			44-33	CA			
			44-39	CA			
			44-40	CA			
			44-44	CAR			
			44-48	CA			
			44-49	CA			
			44-51	CA			
			44-55	CA			
			44-57	CA			
			44-58	CA			
			44-61	CA			

CA (Compulsory acquisition), CAR (Compulsory acquisition of rights over land and temporary possession), TP (Temporary possession)  
 CAS (Compulsory acquisition of subsoil), CASTPS (Compulsory acquisition of subsoil and temporary possession of land at the surface)



No.	Land interest name/organisation and land agent's name (if applicable)	Type of interest	Plot(s)	Land requirement	Status of negotiations with land interest	RR ref. no(s).	WR ref. no(s).
574 Cont'd			44-62	CA			
			44-63	CA			
			44-64	TP			
			44-67	CA			
			44-69	CA			
			44-70	CA			
			44-77	CA			
			44-78	CA			
			44-79	CA			
			44-81	CAR			
			44-82	CA			
			44-84	CAR			
			44-86	CAR			
			44-89	CAR			
			44-91	CAR			
			44-95	CAR			
			44-96	CAR			
			44-98	CAR			
			44-100	CAR			
			44-101	TP			
			44-102	TP			
			44-103	TP			
			44-104	TP			

CA (Compulsory acquisition), CAR (Compulsory acquisition of rights over land and temporary possession), TP (Temporary possession)  
 CAS (Compulsory acquisition of subsoil), CASTPS (Compulsory acquisition of subsoil and temporary possession of land at the surface)

No.	Land interest name/organisation and land agent's name (if applicable)	Type of interest	Plot(s)	Land requirement	Status of negotiations with land interest	RR ref. no(s).	WR ref. no(s).
574 Cont'd			44-105	TP			
			44-106	TP			
			44-107	TP			
			44-108	TP			
			44-109	TP			
			44-110	TP			
			44-111	TP			
			44-113	TP			
			44-114	TP			
			44-115	TP			
			44-116	TP			
			44-117	TP			
			44-118	TP			
			44-119	TP			
			44-120	CAR			
			44-121	CAR			
			44-122	CAR			
			44-123	CAR			
			44-124	CAR			
			45-18	TP			
			45-20	TP			
			45-22	TP			
			45-24	CAR			

CA (Compulsory acquisition), CAR (Compulsory acquisition of rights over land and temporary possession), TP (Temporary possession)  
 CAS (Compulsory acquisition of subsoil), CASTPS (Compulsory acquisition of subsoil and temporary possession of land at the surface)

No.	Land interest name/organisation and land agent's name (if applicable)	Type of interest	Plot(s)	Land requirement	Status of negotiations with land interest	RR ref. no(s).	WR ref. no(s).
574 Cont'd			45-25	CAR			
			45-29	CAR			
			45-34	CA			
			45-51	CA			
			45-55	CA			
			45-56	CA			
			45-58	CA			
			45-59	CA			
			45-65	CA			
			45-67	TP			
			45-68	TP			
			45-76	CA			
			45-77	CA			
			45-79	TP			
			45-80	CA			
			45-81	CA			
			45-86	CA			
			45-87	CAR			
			45-88	TP			
			45-89	CAR			
			45-90	CA			
			45-95	CA			
			45-96	CA			

CA (Compulsory acquisition), CAR (Compulsory acquisition of rights over land and temporary possession), TP (Temporary possession)  
 CAS (Compulsory acquisition of subsoil), CASTPS (Compulsory acquisition of subsoil and temporary possession of land at the surface)

No.	Land interest name/organisation and land agent's name (if applicable)	Type of interest	Plot(s)	Land requirement	Status of negotiations with land interest	RR ref. no(s).	WR ref. no(s).
574 Cont'd			45-99	CAR			
			45-100	CAR			
			45-101	CA			
			45-102	CA			
			45-103	CA			
			45-104	CA			
			45-105	TP			
			45-107	TP			
			45-108	CAR			
			45-110	CAR			
			45-111	CAR			
			45-112	CAR			
			45-113	CA			
			45-114	CA			
			45-115	CA			
			45-116	CA			
			45-117	CA			
			45-119	CA			
			45-120	CAR			
			45-121	CAR			
			45-122	CA			
			45-126	CA			
			45-127	CA			

CA (Compulsory acquisition), CAR (Compulsory acquisition of rights over land and temporary possession), TP (Temporary possession)  
 CAS (Compulsory acquisition of subsoil), CASTPS (Compulsory acquisition of subsoil and temporary possession of land at the surface)

No.	Land interest name/organisation and land agent's name (if applicable)	Type of interest	Plot(s)	Land requirement	Status of negotiations with land interest	RR ref. no(s).	WR ref. no(s).
574 Cont'd			45-132	TP			
			45-134	CA			
			45-135	CA			
			45-138	CA			
			45-173	CAR			
			45-174	CAR			
			45-176	CAR			
			45-177	CAR			
			46-04	CAR			
			46-06	CAR			
			46-08	CAR			
			46-09	CAR			
			46-11	CAR			
			46-12	CAR			
			46-15	CA			
			46-18	CA			
			46-19	CA			
			46-20	CA			
			46-21	CA			
			46-22	CA			
			46-23	CAR			
			46-24	CAR			
			46-25	CAR			

CA (Compulsory acquisition), CAR (Compulsory acquisition of rights over land and temporary possession), TP (Temporary possession)  
 CAS (Compulsory acquisition of subsoil), CASTPS (Compulsory acquisition of subsoil and temporary possession of land at the surface)

No.	Land interest name/organisation and land agent's name (if applicable)	Type of interest	Plot(s)	Land requirement	Status of negotiations with land interest	RR ref. no(s).	WR ref. no(s).
574 Cont'd			46-26	CAR			
			46-27	CA			
			46-35	CA			
			46-38	CA			
			46-45	CA			
			46-49	CA			
			46-51	CA			
			46-52	TP			
			46-53	CA			
			46-55	CAR			
			47-01	CA			
			47-11	CA			
			47-12	CA			
			47-13	CA			
			47-18	CA			
			47-26	CAR			
			47-29	CA			
			47-34	CA			
			47-36	CA			
			48-03	CA			
			48-04	CA			
			48-05	CA			
			48-06	CA			

CA (Compulsory acquisition), CAR (Compulsory acquisition of rights over land and temporary possession), TP (Temporary possession)  
 CAS (Compulsory acquisition of subsoil), CASTPS (Compulsory acquisition of subsoil and temporary possession of land at the surface)

No.	Land interest name/organisation and land agent's name (if applicable)	Type of interest	Plot(s)	Land requirement	Status of negotiations with land interest			RR ref. no(s).	WR ref. no(s).
575	Lorraine Carol Jackman Richard William Jackman	Cat 1, 2 & 3	33-63 33-66 33-67 33-74 33-75 33-123	CA CAR CAR TP TP CAR	2018-10-09 2018-10-09 2018-12-19 2019-02-08 2019-02-21 2019-08-15 2020-01-27 2020-07-13 2020-09-29 2021-05-04 2021-07-13 2021-10-26 2022-05-13 2022-05-24 2023-01-08	Letter Letter Letter Letter Letter Letter Letter Letter Letter Letter Letter Letter Letter Letter Letter Letter	An invitation to negotiate and acquire land interests by voluntary agreement has been sent by letter. Section 42 Statutory consultation notification sent Land Interest Questionnaire sent Land Interest Questionnaire sent Land Interest Questionnaire reminder sent Land Interest Questionnaire response 2019 Post-Statutory consultation notification sent Supplementary consultation notification sent Design Refinement consultation notification sent An invitation has been sent to negotiate and acquire land interests by voluntary agreement Survey access request sent Community Impacts consultation notification sent An invitation has been sent to negotiate and acquire land interests by voluntary agreement Local Refinement consultation notification sent Local Refinement consultation extension notification sent Section 56 notification sent	RR-0610	N/A
576	LOS Scaffolding	Cat 1 & 3	44-93 44-94	TP CAR	2018-11-19 2020-01-27 2020-03-16 2020-07-13 2020-09-29	Letter Letter Letter Letter Letter	An invitation to negotiate and acquire land interests by voluntary agreement has been sent by letter. Section 42 Statutory consultation notification sent Supplementary consultation notification sent Land Interest Questionnaire sent Design Refinement consultation notification sent An invitation has been sent to negotiate and acquire land interests by voluntary agreement	N/A	N/A

CA (Compulsory acquisition), CAR (Compulsory acquisition of rights over land and temporary possession), TP (Temporary possession)  
CAS (Compulsory acquisition of subsoil), CASTPS (Compulsory acquisition of subsoil and temporary possession of land at the surface)

No.	Land interest name/organisation and land agent's name (if applicable)	Type of interest	Plot(s)	Land requirement	Status of negotiations with land interest			RR ref. no(s).	WR ref. no(s).
576 Cont'd					2021-01-19	Letter	Land Interest Questionnaire sent		
					2021-07-13	Letter	Community Impacts consultation notification sent		
					2022-05-13	Letter	Local Refinement consultation notification sent		
					2022-05-24	Letter	Local Refinement consultation extension notification sent		
					2023-01-08	Letter	Section 56 notification sent		
577	Louis Hussein Charles Merhemitch	Cat 1, 2 & 3	29-224	CA	2022-05-11	Letter	An invitation to negotiate and acquire land interests by voluntary agreement has been sent by letter. Local Refinement consultation notification sent	N/A	N/A
			29-230	CA	2022-09-07	Letter	An invitation has been sent to negotiate and acquire land interests by voluntary agreement		
			29-246	CA	2023-01-08	Letter	Section 56 notification sent		
					2023-09-07	Phone Call	Discussion regarding Discretionary Purchase		
578	Louisa Emma Elizabeth Andrews	Cat 1 & 3	09-42	TP	2021-07-13	Letter	An invitation to negotiate and acquire land interests by voluntary agreement has been sent by letter. Community Impacts consultation notification sent	N/A	N/A
					2021-10-26	Letter	An invitation has been sent to negotiate and acquire land interests by voluntary agreement		
					2022-05-13	Letter	Local Refinement consultation notification sent		
					2022-05-24	Letter	Local Refinement consultation extension notification sent		
					2023-01-08	Letter	Section 56 notification sent		
579	Louise Lynds Steven Vincent Lynds	Cat 1 & 3	12-26	TP	2020-01-27	Letter	An invitation to negotiate and acquire land interests by voluntary agreement has been sent by letter. Supplementary consultation notification sent	N/A	N/A
					2020-07-13	Letter	Design Refinement consultation notification sent		
					2020-09-29	Letter	An invitation has been sent to negotiate and acquire land interests by voluntary agreement		
					2021-07-13	Letter	Community Impacts consultation notification sent		
					2021-10-26	Letter	An invitation has been sent to negotiate and acquire land interests by voluntary agreement		

CA (Compulsory acquisition), CAR (Compulsory acquisition of rights over land and temporary possession), TP (Temporary possession)

CAS (Compulsory acquisition of subsoil), CASTPS (Compulsory acquisition of subsoil and temporary possession of land at the surface)



No.	Land interest name/organisation and land agent's name (if applicable)	Type of interest	Plot(s)	Land requirement	Status of negotiations with land interest			RR ref. no(s).	WR ref. no(s).
579 Cont'd					2021-11-04	Email	Correspondence regarding voluntary agreement		
					2021-11-16	Email	Correspondence regarding Project proposals and impact on property		
					2022-05-13	Letter	Local Refinement consultation notification sent		
					2022-05-24	Letter	Local Refinement consultation extension notification sent		
					2023-01-08	Letter	Section 56 notification sent		
580	Lucy Jane Barnett Peachey	Cat 1 & 3	33-267 33-274	CAR CAR	2023-05-02	Letter	An invitation to negotiate and acquire land interests by voluntary agreement has been sent by letter. Section 102a notification sent	N/A	N/A
581	Luke Andrew Clarke	Cat 1 & 3	30-55	TP	2020-07-13	Letter	An invitation to negotiate and acquire land interests by voluntary agreement has been sent by letter. Design Refinement consultation notification sent	N/A	N/A
					2020-09-29	Letter	An invitation has been sent to negotiate and acquire land interests by voluntary agreement		
					2021-07-13	Letter	Community Impacts consultation notification sent		
					2021-10-26	Letter	An invitation has been sent to negotiate and acquire land interests by voluntary agreement		
					2022-05-13	Letter	Local Refinement consultation notification sent		
					2022-05-24	Letter	Local Refinement consultation extension notification sent		
					2023-01-08	Letter	Section 56 notification sent		
582	Luke Ian Edward Powell	Cat 1 & 3	28-87	CA	2020-07-13	Letter	An invitation to negotiate and acquire land interests by voluntary agreement has been sent by letter. Design Refinement consultation notification sent	N/A	N/A
					2020-09-29	Letter	An invitation has been sent to negotiate and acquire land interests by voluntary agreement		
					2021-07-13	Letter	Community Impacts consultation notification sent		
					2021-10-26	Letter	An invitation has been sent to negotiate and acquire land interests by voluntary agreement		

CA (Compulsory acquisition), CAR (Compulsory acquisition of rights over land and temporary possession), TP (Temporary possession)  
CAS (Compulsory acquisition of subsoil), CASTPS (Compulsory acquisition of subsoil and temporary possession of land at the surface)

No.	Land interest name/organisation and land agent's name (if applicable)	Type of interest	Plot(s)	Land requirement	Status of negotiations with land interest			RR ref. no(s).	WR ref. no(s).
582 Cont'd					2022-05-13	Letter	Local Refinement consultation notification sent		
					2022-05-24	Letter	Local Refinement consultation extension notification sent		
					2023-01-08	Letter	Section 56 notification sent		
583	Luke Robert John Whipps	Cat 1 & 3	25-90	CAR	2020-01-27	Letter	An invitation to negotiate and acquire land interests by voluntary agreement has been sent by letter. Supplementary consultation notification sent	N/A	N/A
					2020-07-13	Letter	Design Refinement consultation notification sent		
					2020-09-29	Letter	An invitation has been sent to negotiate and acquire land interests by voluntary agreement		
					2021-07-13	Letter	Community Impacts consultation notification sent		
					2021-10-26	Letter	An invitation has been sent to negotiate and acquire land interests by voluntary agreement		
					2022-05-13	Letter	Local Refinement consultation notification sent		
					2022-05-24	Letter	Local Refinement consultation extension notification sent		
					2023-01-08	Letter	Section 56 notification sent		
584	Lumen Technologies UK Limited	Cat 2 & 3	26-02	CA	2019-04-16	Meeting	For further details on negotiation progress with Lumen Technologies UK Limited, refer to 9.3 Status of Negotiations with Statutory Undertakers Discussion regarding Project update, design review and diversion options	RR-0618	N/A
			26-03	CA	2019-07-16	Email	Correspondence regarding Protective Provisions issued and under discussion		
			26-04	CA	2019-08-07	Meeting	Discussion regarding Project update and indicative diversions		
			26-05	CA	2019-08-15	Letter	2019 Post-Statutory consultation notification sent		
			26-06	CA	2019-09-10	Meeting	Discussion regarding Project update, design review and progress		
			26-36	CAR	2019-11-19	Meeting	Discussion regarding road alignment and progress on the Project		
			26-37	CAR	2020-02-04	Meeting	Discussion regarding road alignment and progress on the Project		
			26-38	CAR	2020-05-06	Meeting	Discussion regarding design review and agree commencement of the detailed design		

CA (Compulsory acquisition), CAR (Compulsory acquisition of rights over land and temporary possession), TP (Temporary possession)

CAS (Compulsory acquisition of subsoil), CASTPS (Compulsory acquisition of subsoil and temporary possession of land at the surface)

No.	Land interest name/organisation and land agent's name (if applicable)	Type of interest	Plot(s)	Land requirement	Status of negotiations with land interest	RR ref. no(s).	WR ref. no(s).
584 Cont'd			26-39	CAR	2021-07-13 Letter Community Impacts consultation notification sent		
			26-40	CAR	2021-10-26 Letter An invitation has been sent to negotiate and acquire land interests by voluntary agreement		
			26-41	CAR	2022-05-11 Letter Landowner engagement notification sent		
			26-42	CAR	2022-05-13 Letter Local Refinement consultation notification sent		
			26-44	CAR	2023-01-08 Letter Section 56 notification sent		
			26-45	CAR	2023-07-17 Letter Landowner consultation notification sent		
			26-46	CAR	2023-07-17 Letter Notification requesting consent in respect of Compulsory Acquisition regulations sent		
			26-47	CAR			
			26-48	CAR			
			26-49	CAR			
			26-51	CAR			
			26-52	CAR			
			26-53	CAR			
			26-54	CAR			
			26-55	CAR			
			26-56	CAR			
			26-57	CAR			
			26-58	CAR			
			26-59	CAR			
			26-60	CAR			
			26-61	CAR			
			26-62	CAR			
			26-63	CAR			

CA (Compulsory acquisition), CAR (Compulsory acquisition of rights over land and temporary possession), TP (Temporary possession)  
 CAS (Compulsory acquisition of subsoil), CASTPS (Compulsory acquisition of subsoil and temporary possession of land at the surface)

No.	Land interest name/organisation and land agent's name (if applicable)	Type of interest	Plot(s)	Land requirement	Status of negotiations with land interest	RR ref. no(s).	WR ref. no(s).
584 Cont'd			26-64	CAR			
			26-65	CAR			
			26-66	CAR			
			27-01	CAR			
			27-45	CAR			
			28-49	CAR			
			28-50	CAR			
			28-52	CAR			
			28-53	CAR			
			28-54	CAR			
			28-55	CA			
			28-56	CAR			
			28-57	CAR			
			28-58	TP			
			28-59	CAR			
			28-60	CAR			
			28-61	CAR			
			28-62	TP			
			28-63	TP			
			28-64	CAR			
			28-67	CAR			
			28-68	TP			
			28-69	CAR			

CA (Compulsory acquisition), CAR (Compulsory acquisition of rights over land and temporary possession), TP (Temporary possession)  
 CAS (Compulsory acquisition of subsoil), CASTPS (Compulsory acquisition of subsoil and temporary possession of land at the surface)

No.	Land interest name/organisation and land agent's name (if applicable)	Type of interest	Plot(s)	Land requirement	Status of negotiations with land interest	RR ref. no(s).	WR ref. no(s).
584 Cont'd			28-70	CAR			
			28-72	CAR			
			28-73	CAR			
			28-74	CA			
			28-75	CA			
			28-77	CA			
			28-78	CA			
			28-79	CA			
			28-80	CA			
			28-82	CA			
			28-83	CA			
			28-84	CA			
			28-85	CA			
			28-86	CA			
			28-87	CA			
			28-88	CA			
			28-89	CA			
			28-90	CA			
			28-91	CA			
			28-92	CA			
			28-93	CA			
			28-94	CA			
			28-95	CA			

CA (Compulsory acquisition), CAR (Compulsory acquisition of rights over land and temporary possession), TP (Temporary possession)  
 CAS (Compulsory acquisition of subsoil), CASTPS (Compulsory acquisition of subsoil and temporary possession of land at the surface)

No.	Land interest name/organisation and land agent's name (if applicable)	Type of interest	Plot(s)	Land requirement	Status of negotiations with land interest	RR ref. no(s).	WR ref. no(s).
584 Cont'd			28-96	CA			
			28-97	CA			
			28-98	CAR			
			28-99	CA			
			28-100	CAR			
			28-101	CA			
			28-110	CA			
			28-111	CA			
			28-112	CA			
			28-113	CA			
			28-114	CA			
			28-116	CA			
			28-117	CA			
			28-119	CA			
			28-121	CA			
			28-122	CA			
			28-123	CA			
			28-124	CAR			
			28-129	CAR			
			28-131	CAR			
			28-133	CAR			
			28-144	CAR			
			28-145	TP			

CA (Compulsory acquisition), CAR (Compulsory acquisition of rights over land and temporary possession), TP (Temporary possession)  
CAS (Compulsory acquisition of subsoil), CASTPS (Compulsory acquisition of subsoil and temporary possession of land at the surface)

No.	Land interest name/organisation and land agent's name (if applicable)	Type of interest	Plot(s)	Land requirement	Status of negotiations with land interest	RR ref. no(s).	WR ref. no(s).
584 Cont'd			29-02	CA			
			29-03	CAR			
			29-04	CAR			
			29-06	CA			
			29-09	CA			
			29-10	CAR			
			29-11	CAR			
			29-13	CAR			
			29-15	CA			
			29-17	CAR			
			29-19	CA			
			29-20	CAR			
			29-21	CA			
			29-22	CA			
			29-23	CA			
			29-25	CA			
			29-28	CA			
			29-30	CA			
			29-31	TP			
			29-32	CA			
			29-34	CA			
			29-35	CA			
			29-38	CA			

CA (Compulsory acquisition), CAR (Compulsory acquisition of rights over land and temporary possession), TP (Temporary possession)  
 CAS (Compulsory acquisition of subsoil), CASTPS (Compulsory acquisition of subsoil and temporary possession of land at the surface)

No.	Land interest name/organisation and land agent's name (if applicable)	Type of interest	Plot(s)	Land requirement	Status of negotiations with land interest	RR ref. no(s).	WR ref. no(s).
584 Cont'd			29-39	TP			
			29-40	CA			
			29-41	CA			
			29-42	CA			
			29-43	CA			
			29-44	CA			
			29-45	CA			
			29-47	CA			
			29-48	CA			
			29-49	CAR			
			29-50	CA			
			29-51	TP			
			29-52	CA			
			29-53	CA			
			29-54	CA			
			29-55	CA			
			29-59	CA			
			29-69	CA			
			29-75	CA			
			29-76	CA			
			29-77	CA			
			29-80	CA			
			29-82	CA			

CA (Compulsory acquisition), CAR (Compulsory acquisition of rights over land and temporary possession), TP (Temporary possession)  
 CAS (Compulsory acquisition of subsoil), CASTPS (Compulsory acquisition of subsoil and temporary possession of land at the surface)



No.	Land interest name/organisation and land agent's name (if applicable)	Type of interest	Plot(s)	Land requirement	Status of negotiations with land interest	RR ref. no(s).	WR ref. no(s).
584 Cont'd			29-83	CA			
			29-87	CA			
			29-88	CA			
			29-93	CA			
			29-96	CA			
			29-108	CA			
			29-111	CA			
			29-114	CA			
			29-123	CA			
			29-124	CA			
			29-142	CA			
			29-148	CA			
			29-150	CA			
			29-154	CA			
			29-156	CA			
			29-158	CA			
			29-166	CA			
			29-176	CA			
			29-178	CA			
			29-191	CA			
			29-193	CA			
			29-282	CAR			
			29-283	CAR			

CA (Compulsory acquisition), CAR (Compulsory acquisition of rights over land and temporary possession), TP (Temporary possession)  
 CAS (Compulsory acquisition of subsoil), CASTPS (Compulsory acquisition of subsoil and temporary possession of land at the surface)

No.	Land interest name/organisation and land agent's name (if applicable)	Type of interest	Plot(s)	Land requirement	Status of negotiations with land interest	RR ref. no(s).	WR ref. no(s).
584 Cont'd			32-81	TP			
			32-108	CA			
			32-121	CA			
			32-123	CA			
			32-126	CA			
			32-127	CA			
			32-131	CA			
			32-132	CA			
			32-136	CAR			
			32-139	CAR			
			32-140	CAR			
			32-141	CAR			
			32-145	CAR			
			32-146	CA			
			32-153	TP			
			32-156	CAR			
			32-157	CAR			
			32-158	TP			
			32-159	CAR			
			32-160	CAR			
			32-162	TP			
			32-168	CAR			
			32-178	CAR			

CA (Compulsory acquisition), CAR (Compulsory acquisition of rights over land and temporary possession), TP (Temporary possession)  
 CAS (Compulsory acquisition of subsoil), CASTPS (Compulsory acquisition of subsoil and temporary possession of land at the surface)

No.	Land interest name/organisation and land agent's name (if applicable)	Type of interest	Plot(s)	Land requirement	Status of negotiations with land interest			RR ref. no(s).	WR ref. no(s).
584 Cont'd			33-15 33-18 33-19 33-35 33-60 33-76 33-95	CA CA TP CAR CA CA CA					
585	Lynda Ann Smith	Cat 1 & 3	25-70	CAR	2020-01-27	Letter	An invitation to negotiate and acquire land interests by voluntary agreement has been sent by letter. Supplementary consultation notification sent	N/A	N/A
					2020-07-13	Letter	Design Refinement consultation notification sent		
					2020-09-29	Letter	An invitation has been sent to negotiate and acquire land interests by voluntary agreement		
					2021-07-13	Letter	Community Impacts consultation notification sent		
					2021-10-26	Letter	An invitation has been sent to negotiate and acquire land interests by voluntary agreement		
					2022-05-13	Letter	Local Refinement consultation notification sent		
					2022-05-24	Letter	Local Refinement consultation extension notification sent		
					2023-01-08	Letter	Section 56 notification sent		
586	Lynn MacLean Tom French - BTF Partnership (as agent)	Cat 1, 2 & 3	04-196 04-198 04-199 04-201	CA CA CA CA	2017-10-31	Letter	The Applicant has been in discussions with the landowner's agent regarding a potential voluntary agreement. Discussions are currently on hold and will progress pending client instruction. Order Limits update notification sent	N/A	N/A
					2018-08-20	Letter	Land Interest Questionnaire sent		
					2018-09-26	Email	Correspondence regarding survey works		
					2018-10-09	Letter	Section 42 Statutory consultation notification sent		

CA (Compulsory acquisition), CAR (Compulsory acquisition of rights over land and temporary possession), TP (Temporary possession)

CAS (Compulsory acquisition of subsoil), CASTPS (Compulsory acquisition of subsoil and temporary possession of land at the surface)

No.	Land interest name/organisation and land agent's name (if applicable)	Type of interest	Plot(s)	Land requirement	Status of negotiations with land interest			RR ref. no(s).	WR ref. no(s).
586 Cont'd			04-202	CA	2018-11-14	Email	Correspondence regarding surveys		
			04-205	CA	2019-07-30	Email	Correspondence regarding survey access request		
			04-206	CA	2020-01-27	Letter	Supplementary consultation notification sent		
			04-207	CA	2020-03-16	Letter	Land Interest Questionnaire sent		
			04-213	CA	2020-05-04	Email	Correspondence regarding survey access		
			04-215	CAR	2020-05-26	Email	Correspondence with agent regarding proposed environmental mitigation		
			04-229	CAR	2020-06-01	Email	Correspondence with agent regarding proposed environmental mitigation		
			04-230	CA	2020-06-24	Email	Correspondence with agent regarding proposed environmental mitigation		
			04-233	TP	2020-07-13	Letter	Design Refinement consultation notification sent		
			04-239	CA	2020-09-29	Letter	An invitation has been sent to negotiate and acquire land interests by voluntary agreement		
			04-243	CAR	2020-10-22	Meeting	Discussion with agent regarding potential voluntary acquisition		
			04-272	CA	2020-11-05	Meeting	Discussion with agent where the Applicant instructed a valuation of the land		
			04-273	CA	2020-11-09	Email	Correspondence regarding proposed option agreement and potential access to retained land		
			05-01	TP	2020-12-10	Email	Correspondence from Valuation Office Agency regarding proposed option agreement and request to carry out an inspection of the land for the purpose of valuation		
			05-02	TP	2021-01-11	Letter	Land Interest Questionnaire sent		
			05-03	TP	2021-01-14	Meeting	Discussion regarding valuation of land		
			05-06	TP	2021-01-20	Email	Correspondence regarding land referencing		
			06-02	CA	2021-03-19	Email	Correspondence acknowledging receipt of District Valuation Service comparables		
			06-03	CAR	2021-03-20	Email	Correspondence requesting District Valuation Service comparables		
			06-06	CA	2021-04-23	Meeting	Regular catch up meeting with agent to discuss status and case progress - agent in discussion with the Applicant's valuer		

CA (Compulsory acquisition), CAR (Compulsory acquisition of rights over land and temporary possession), TP (Temporary possession)

CAS (Compulsory acquisition of subsoil), CASTPS (Compulsory acquisition of subsoil and temporary possession of land at the surface)

No.	Land interest name/organisation and land agent's name (if applicable)	Type of interest	Plot(s)	Land requirement	Status of negotiations with land interest			RR ref. no(s).	WR ref. no(s).
586 Cont'd			06-09	TP	2021-05-13	Meeting	Regular catch up meeting with agent to discuss status and case progress		
			06-12	CA	2021-06-15	Email	Correspondence attaching draft Heads of Terms for an option agreement		
			06-13	CA	2021-07-13	Letter	Community Impacts consultation notification sent		
			06-14	CA	2021-07-13	Meeting	Regular catch up meeting with agent to discuss status and case progress - on hold until further instruction		
			06-15	CA	2021-10-04	Email	Correspondence regarding survey access and works		
			06-21	CA	2021-10-15	Email	Correspondence regarding survey payment		
			06-28	CA	2021-10-26	Letter	An invitation has been sent to negotiate and acquire land interests by voluntary agreement		
			06-31	CA	2022-02-01	Letter	Environmental compensation landowner engagement notification sent		
			06-42	CA	2022-02-07	Meeting	Meeting with agent to explain that an additional area of client's land had been included into the Order Limits for proposed compensation for the impacts of nitrogen deposition as a result of the new road		
			06-43	CA	2022-03-01	Meeting	Regular catch up meeting with agent to discuss status and case progress - no update, on hold until client instruction		
			06-44	CA	2022-05-13	Letter	Local Refinement consultation notification sent		
			06-45	CA	2022-05-24	Letter	Local Refinement consultation extension notification sent		
			06-46	CAR	2022-06-09	Email	Correspondence regarding environmental compensation proposals update		
			06-48	CA	2022-07-25	Meeting	Regular catch up meeting with agent to discuss status and case progress - no update		
			06-51	CA	2022-08-03	Email	Correspondence regarding environmental compensation technical note		
			06-53	CA	2022-08-15	Meeting	Regular catch up meeting with agent to discuss status and case progress - no update		
			06-55	CAR	2022-09-01	Letter	Landowner engagement notification sent		
			06-56	CAR	2022-09-05	Meeting	Regular catch up meeting with agent to discuss status and case progress - progress on hold until post Development Consent Order submission		
			06-62	CA	2022-09-05	Meeting	Meeting with agent - agreed not to progress voluntary discussions any further at this stage		

CA (Compulsory acquisition), CAR (Compulsory acquisition of rights over land and temporary possession), TP (Temporary possession)

CAS (Compulsory acquisition of subsoil), CASTPS (Compulsory acquisition of subsoil and temporary possession of land at the surface)

No.	Land interest name/organisation and land agent's name (if applicable)	Type of interest	Plot(s)	Land requirement	Status of negotiations with land interest			RR ref. no(s).	WR ref. no(s).
586 Cont'd			06-75	TP	2022-10-07	Meeting	Regular update meeting with agent		
			06-76	CA	2022-11-28	Meeting	Regular update meeting with agent		
			06-116	TP	2022-12-19	Meeting	Regular update meeting with agent		
			06-145	CA	2023-01-08	Letter	Section 56 notification sent		
			06-153	TP	2023-01-09	Meeting	Regular update meeting with agent		
			06-170	CA	2023-02-06	Meeting	Regular update meeting with agent		
			07-35	CA	2023-03-07	Meeting	Regular update meeting with agent		
			07-41	CAR	2023-04-12	Meeting	Regular update meeting with agent		
			07-47	CA	2023-05-04	Meeting	Regular update meeting with agent		
			07-48	CA	2023-05-22	Meeting	Regular update meeting with agent		
			07-49	CA	2023-06-15	Meeting	Regular update meeting with agent		
							2023-09-22		
587	Lynn Patricia Whipps	Cat 1, 2 & 3	25-90	CAR	2018-10-09	Letter	An invitation to negotiate and acquire land interests by voluntary agreement has been sent by letter. Land Interest Questionnaire sent	N/A	N/A
			25-91	CAR	2018-10-09	Letter	Section 42 Statutory consultation notification sent		
			25-92	CAR	2019-02-08	Letter	Land Interest Questionnaire reminder sent		
			28-81	CA	2020-01-27	Letter	Supplementary consultation notification sent		
					2020-07-13	Letter	Design Refinement consultation notification sent		
					2020-09-29	Letter	An invitation has been sent to negotiate and acquire land interests by voluntary agreement		
					2021-07-13	Letter	Community Impacts consultation notification sent		
					2021-10-26	Letter	An invitation has been sent to negotiate and acquire land interests by voluntary agreement		
					2022-05-13	Letter	Local Refinement consultation notification sent		
					2022-05-24	Letter	Local Refinement consultation extension notification sent		

CA (Compulsory acquisition), CAR (Compulsory acquisition of rights over land and temporary possession), TP (Temporary possession)

CAS (Compulsory acquisition of subsoil), CASTPS (Compulsory acquisition of subsoil and temporary possession of land at the surface)

No.	Land interest name/organisation and land agent's name (if applicable)	Type of interest	Plot(s)	Land requirement	Status of negotiations with land interest			RR ref. no(s).	WR ref. no(s).
587 Cont'd					2023-01-08	Letter	Section 56 notification sent		
588	Lynn Stella Power-Berry	Cat 1 & 3	33-120	CAR	2018-10-09	Letter	An invitation to negotiate and acquire land interests by voluntary agreement has been sent by letter. Section 42 Statutory consultation notification sent	N/A	N/A
					2018-10-09	Letter	Land Interest Questionnaire sent		
					2019-02-08	Letter	Land Interest Questionnaire reminder sent		
					2020-01-27	Letter	Supplementary consultation notification sent		
					2020-07-13	Letter	Design Refinement consultation notification sent		
					2020-09-29	Letter	An invitation has been sent to negotiate and acquire land interests by voluntary agreement		
					2021-07-13	Letter	Community Impacts consultation notification sent		
					2021-10-26	Letter	An invitation has been sent to negotiate and acquire land interests by voluntary agreement		
					2022-05-13	Letter	Local Refinement consultation notification sent		
					2022-05-24	Letter	Local Refinement consultation extension notification sent		
					2023-01-08	Letter	Section 56 notification sent		
589	M Balogun	Cat 1 & 3	29-70	CA	2023-05-02	Letter	Property bought under the blight provisions by the Applicant. The occupier is a tenant of the Applicant occupying by way of an Assured Shorthold Tenancy. Possession will be sought under the AST first. Section 102a notification sent	N/A	N/A
590	M K Donovan	Cat 1 & 3	29-118	CA	2023-05-02	Letter	Property bought under the blight provisions by the Applicant. The occupier is a tenant of the Applicant occupying by way of an Assured Shorthold Tenancy. Possession will be sought under the AST first. Section 102a notification sent	N/A	N/A
591	M R Services (Essex) Limited	Cat 1	32-90 32-91	CA CAR	2019-08-15	Letter	An invitation has been sent to negotiate and acquire land interests by voluntary agreement. 2019 Post-Statutory consultation notification sent	N/A	N/A
					2022-05-13	Letter	Local Refinement consultation notification sent		

CA (Compulsory acquisition), CAR (Compulsory acquisition of rights over land and temporary possession), TP (Temporary possession)

CAS (Compulsory acquisition of subsoil), CASTPS (Compulsory acquisition of subsoil and temporary possession of land at the surface)

No.	Land interest name/organisation and land agent's name (if applicable)	Type of interest	Plot(s)	Land requirement	Status of negotiations with land interest			RR ref. no(s).	WR ref. no(s).
591 Cont'd			32-135	CAR	2022-05-24	Letter	Local Refinement consultation extension notification sent		
					2023-01-08	Letter	Section 56 notification sent		
592	Madalina Adriana Dumitrache	Cat 1 & 3	43-64	TP	2020-02-18	Letter	An invitation to negotiate and acquire land interests by voluntary agreement has been sent by letter. Supplementary consultation notification sent	N/A	N/A
					2020-07-13	Letter	Design Refinement consultation notification sent		
					2020-09-29	Letter	An invitation has been sent to negotiate and acquire land interests by voluntary agreement		
					2021-07-13	Letter	Community Impacts consultation notification sent		
					2021-10-26	Letter	An invitation has been sent to negotiate and acquire land interests by voluntary agreement		
					2022-05-13	Letter	Local Refinement consultation notification sent		
					2022-05-24	Letter	Local Refinement consultation extension notification sent		
					2023-01-08	Letter	Section 56 notification sent		
593	Maddy Ellen Bott	Cat 1 & 3	13-16	CAR	2022-05-13	Letter	An invitation to negotiate and acquire land interests by voluntary agreement has been sent by letter. Local Refinement consultation notification sent	N/A	N/A
					2022-05-24	Letter	Local Refinement consultation extension notification sent		
					2022-09-07	Letter	An invitation has been sent to negotiate and acquire land interests by voluntary agreement		
					2023-01-08	Letter	Section 56 notification sent		
594	Malcolm Edward Sherrington	Cat 1 & 3	05-16	CAR	2020-01-27	Letter	An invitation to negotiate and acquire land interests by voluntary agreement has been sent by letter. Supplementary consultation notification sent	N/A	N/A
					2020-07-13	Letter	Design Refinement consultation notification sent		
					2020-09-29	Letter	An invitation has been sent to negotiate and acquire land interests by voluntary agreement		
					2021-07-13	Letter	Community Impacts consultation notification sent		
					2021-10-26	Letter	An invitation has been sent to negotiate and acquire land interests by voluntary agreement		

CA (Compulsory acquisition), CAR (Compulsory acquisition of rights over land and temporary possession), TP (Temporary possession)

CAS (Compulsory acquisition of subsoil), CASTPS (Compulsory acquisition of subsoil and temporary possession of land at the surface)



No.	Land interest name/organisation and land agent's name (if applicable)	Type of interest	Plot(s)	Land requirement	Status of negotiations with land interest			RR ref. no(s).	WR ref. no(s).
594 Cont'd					2022-03-10	Letter	Survey access request sent		
					2022-05-13	Letter	Local Refinement consultation notification sent		
					2022-05-24	Letter	Local Refinement consultation extension notification sent		
					2023-01-08	Letter	Section 56 notification sent		
595	Malgorzata Wlazio	Cat 1 & 3	30-34	TP	2020-09-29	Letter	An invitation to negotiate and acquire land interests by voluntary agreement has been sent by letter. An invitation has been sent to negotiate and acquire land interests by voluntary agreement	N/A	N/A
					2021-07-13	Letter	Community Impacts consultation notification sent		
					2021-10-26	Letter	An invitation has been sent to negotiate and acquire land interests by voluntary agreement		
					2022-05-13	Letter	Local Refinement consultation notification sent		
					2022-05-24	Letter	Local Refinement consultation extension notification sent		
					2023-01-08	Letter	Section 56 notification sent		
596	Malthurst South East Limited Motor Fuel Group	Cat 1	06-175 06-196	CA CA	2017-04-12	Letter	The Applicant has reached voluntary agreement. Preferred Route Announcement notification sent	RR-0633	N/A
					2017-06-07	Meeting	Initial meeting following the Preferred Route Announcement to provide a Project update and discuss impact of proposals and potential mitigation		
					2017-08-17	Letter	Survey access request sent		
					2017-09-05	Email	Correspondence regarding survey access		
					2017-10-31	Letter	Order Limits update notification sent		
					2017-11-01	Email	Correspondence regarding survey works agreement		
					2018-04-10	Email	Correspondence regarding survey access		
					2018-05-14	Letter	Land Interest Questionnaire sent		
					2018-05-15	Meeting	Discussion regarding Project update and the impact of the Project on their interests		
					2018-05-24	Letter	Land Interest Questionnaire response		

CA (Compulsory acquisition), CAR (Compulsory acquisition of rights over land and temporary possession), TP (Temporary possession)

CAS (Compulsory acquisition of subsoil), CASTPS (Compulsory acquisition of subsoil and temporary possession of land at the surface)

No.	Land interest name/organisation and land agent's name (if applicable)	Type of interest	Plot(s)	Land requirement	Status of negotiations with land interest	RR ref. no(s).	WR ref. no(s).
596 Cont'd					2018-05-31 Email Correspondence regarding survey access 2018-09-04 Phone Call Conversation regarding survey access 2018-10-09 Letter Section 42 Statutory consultation notification sent 2019-08-15 Letter 2019 Post-Statutory consultation notification sent 2019-08-27 Letter Correspondence regarding Supplementary consultation 2019-09-03 Email Correspondence regarding survey works 2019-11-08 Letter Land Interest Questionnaire sent 2020-01-08 Email Correspondence regarding survey works 2020-01-17 Email Correspondence regarding survey licence 2020-01-27 Letter Supplementary consultation notification sent 2020-01-30 Letter Land Interest Questionnaire response 2020-02-26 Phone Call Conversation with agent clarifying land requirements and proposing agreement 2020-04-30 Email Correspondence attaching draft Heads of Terms for agreement 2020-05-13 Email Correspondence from agent regarding draft Heads of Terms agreement 2020-05-19 Phone Call Conversation with agent to discuss the Heads of Terms 2020-05-22 Email Correspondence clarifying aspects of Heads of Terms agreement 2020-06-10 Meeting Discussion regarding practicalities and timescales associated with transferring the land with agent and landowner's operational employees 2020-07-13 Letter Design Refinement consultation notification sent 2020-08-24 Phone Call Conversation with agent to refine the Heads of Terms 2020-09-08 Email Correspondence attaching updated Heads of Terms agreement 2020-09-29 Letter An invitation has been sent to negotiate and acquire land interests by voluntary agreement		

CA (Compulsory acquisition), CAR (Compulsory acquisition of rights over land and temporary possession), TP (Temporary possession)

CAS (Compulsory acquisition of subsoil), CASTPS (Compulsory acquisition of subsoil and temporary possession of land at the surface)

No.	Land interest name/organisation and land agent's name (if applicable)	Type of interest	Plot(s)	Land requirement	Status of negotiations with land interest	RR ref. no(s).	WR ref. no(s).
596 Cont'd					2020-10-06 Email Correspondence requesting further information about the Project and effect on property		
					2021-04-13 Email Correspondence requesting survey access		
					2021-05-10 Email Correspondence requesting survey access		
					2021-05-12 Email Correspondence confirming Heads of Terms agreement for a voluntary agreement		
					2021-07-13 Letter Community Impacts consultation notification sent		
					2021-08-09 Email Correspondence regarding Community Impacts consultation		
					2021-09-13 Email Correspondence regarding survey payment		
					2021-10-26 Letter An invitation has been sent to negotiate and acquire land interests by voluntary agreement		
					2021-11-03 Email Correspondence regarding draft Heads of Terms agreement		
					2022-05-13 Letter Local Refinement consultation notification sent		
					2022-05-19 Email Correspondence requesting survey access		
					2022-05-24 Letter Local Refinement consultation extension notification sent		
					2022-06-07 Email Correspondence regarding survey access request		
					2022-09-02 Email Correspondence to agent outlining current expectations as to scope of decommissioning responsibilities		
					2022-10-13 Email Correspondence to agent chasing progress on voluntary agreement and updating on Applicants programme		
					2022-11-16 Meeting Meeting with agent and landowner to discuss decommissioning expectations in order to finalise voluntary agreement		
					2023-01-08 Letter Section 56 notification sent		
					2023-01-10 Email Correspondence from agent confirming extent of decommissioning works to be included in voluntary agreement		
					2023-01-26 Email Correspondence to agent and landowner confirming agreement to decommissioning and specific drafting to be included in voluntary agreement		

CA (Compulsory acquisition), CAR (Compulsory acquisition of rights over land and temporary possession), TP (Temporary possession)

CAS (Compulsory acquisition of subsoil), CASTPS (Compulsory acquisition of subsoil and temporary possession of land at the surface)

No.	Land interest name/organisation and land agent's name (if applicable)	Type of interest	Plot(s)	Land requirement	Status of negotiations with land interest			RR ref. no(s).	WR ref. no(s).
596 Cont'd					2023-02-20	Email	Correspondence to agent and landowner attaching final form of voluntary agreement for approval and signing		
					2023-05-10	Email	Correspondence from agent with an update on final drafting matters to be addressed in the voluntary agreement		
					2023-10-16	Email	Correspondence from agent confirming voluntary legal agreement is in agreed form ready for signatures		
597	Mandy Martin Paul Kenneth Martin	Cat 1 & 3	09-14	TP			A licence to acquire rights in relation to the landowner's subsoil up to the half-width of the highway has been agreed and completed.	RR-0634	N/A
					2018-10-09	Letter	Section 42 Statutory consultation notification sent		
					2018-10-09	Letter	Land Interest Questionnaire sent		
					2019-02-08	Letter	Land Interest Questionnaire reminder sent		
					2020-01-27	Letter	Supplementary consultation notification sent		
					2020-07-13	Letter	Design Refinement consultation notification sent		
					2020-09-29	Letter	An invitation has been sent to negotiate and acquire land interests by voluntary agreement		
					2020-10-17	Email	Correspondence regarding interest in voluntary agreement		
					2020-10-26	Email	Correspondence regarding voluntary agreement		
					2021-01-19	Email	Correspondence sending voluntary licence agreement		
					2021-07-13	Letter	Community Impacts consultation notification sent		
					2021-08-13	Email	Correspondence regarding voluntary agreement		
					2021-09-11	Email	Correspondence regarding voluntary licence agreement letter		
					2022-05-13	Letter	Local Refinement consultation notification sent		
					2022-05-24	Letter	Local Refinement consultation extension notification sent		
					2023-01-08	Letter	Section 56 notification sent		
598	Mandy Wolfe	Cat 1 & 3	43-85	TP			An invitation to negotiate and acquire land interests by voluntary agreement has been sent by letter.	N/A	N/A
					2020-01-27	Letter	Supplementary consultation notification sent		

CA (Compulsory acquisition), CAR (Compulsory acquisition of rights over land and temporary possession), TP (Temporary possession)

CAS (Compulsory acquisition of subsoil), CASTPS (Compulsory acquisition of subsoil and temporary possession of land at the surface)

No.	Land interest name/organisation and land agent's name (if applicable)	Type of interest	Plot(s)	Land requirement	Status of negotiations with land interest			RR ref. no(s).	WR ref. no(s).
598 Cont'd					2020-07-13	Letter	Design Refinement consultation notification sent		
					2020-09-29	Letter	An invitation has been sent to negotiate and acquire land interests by voluntary agreement		
					2021-07-13	Letter	Community Impacts consultation notification sent		
					2021-10-26	Letter	An invitation has been sent to negotiate and acquire land interests by voluntary agreement		
					2022-05-13	Letter	Local Refinement consultation notification sent		
					2022-05-24	Letter	Local Refinement consultation extension notification sent		
					2023-01-08	Letter	Section 56 notification sent		
599	Marc John Hales	Cat 1 & 3	26-54	CAR	2018-10-09	Letter	An invitation to negotiate and acquire land interests by voluntary agreement has been sent by letter. Land Interest Questionnaire sent	N/A	N/A
					2019-02-08	Letter	Land Interest Questionnaire reminder sent		
					2020-09-29	Letter	An invitation has been sent to negotiate and acquire land interests by voluntary agreement		
					2021-07-13	Letter	Community Impacts consultation notification sent		
					2021-10-26	Letter	An invitation has been sent to negotiate and acquire land interests by voluntary agreement		
					2022-05-13	Letter	Local Refinement consultation notification sent		
					2022-05-24	Letter	Local Refinement consultation extension notification sent		
					2023-01-08	Letter	Section 56 notification sent		
600	Margaret Jean Lehan	Cat 1 & 3	24-186	TP	2018-10-09	Letter	An invitation to negotiate and acquire land interests by voluntary agreement has been sent by letter. Land Interest Questionnaire sent	N/A	N/A
					2018-10-09	Letter	Section 42 Statutory consultation notification sent		
					2019-02-08	Letter	Land Interest Questionnaire reminder sent		
					2020-01-27	Letter	Supplementary consultation notification sent		
					2020-07-13	Letter	Design Refinement consultation notification sent		

CA (Compulsory acquisition), CAR (Compulsory acquisition of rights over land and temporary possession), TP (Temporary possession)

CAS (Compulsory acquisition of subsoil), CASTPS (Compulsory acquisition of subsoil and temporary possession of land at the surface)

No.	Land interest name/organisation and land agent's name (if applicable)	Type of interest	Plot(s)	Land requirement	Status of negotiations with land interest			RR ref. no(s).	WR ref. no(s).
600 Cont'd					2020-09-29	Letter	An invitation has been sent to negotiate and acquire land interests by voluntary agreement		
					2021-07-13	Letter	Community Impacts consultation notification sent		
					2021-10-26	Letter	An invitation has been sent to negotiate and acquire land interests by voluntary agreement		
					2022-05-13	Letter	Local Refinement consultation notification sent		
					2022-05-24	Letter	Local Refinement consultation extension notification sent		
					2023-01-08	Letter	Section 56 notification sent		
601	Margaret Rose Hollamby	Cat 1 & 3	26-66 28-49	CAR CAR	2020-01-27	Letter	An invitation to negotiate and acquire land interests by voluntary agreement has been sent by letter. Supplementary consultation notification sent	N/A	N/A
					2020-07-13	Letter	Design Refinement consultation notification sent		
					2020-09-29	Letter	An invitation has been sent to negotiate and acquire land interests by voluntary agreement		
					2021-07-13	Letter	Community Impacts consultation notification sent		
					2021-10-26	Letter	An invitation has been sent to negotiate and acquire land interests by voluntary agreement		
					2022-05-13	Letter	Local Refinement consultation notification sent		
					2022-05-24	Letter	Local Refinement consultation extension notification sent		
					2023-01-08	Letter	Section 56 notification sent		
602	Maria Angela Barness	Cat 1 & 3	33-232	CAR	2018-10-09	Letter	An invitation to negotiate and acquire land interests by voluntary agreement has been sent by letter. Land Interest Questionnaire sent	N/A	N/A
					2018-10-09	Letter	Section 42 Statutory consultation notification sent		
					2019-02-08	Letter	Land Interest Questionnaire reminder sent		
					2020-01-27	Letter	Supplementary consultation notification sent		
					2020-07-13	Letter	Design Refinement consultation notification sent		
					2020-09-29	Letter	An invitation has been sent to negotiate and acquire land interests by voluntary agreement		

CA (Compulsory acquisition), CAR (Compulsory acquisition of rights over land and temporary possession), TP (Temporary possession)

CAS (Compulsory acquisition of subsoil), CASTPS (Compulsory acquisition of subsoil and temporary possession of land at the surface)

No.	Land interest name/organisation and land agent's name (if applicable)	Type of interest	Plot(s)	Land requirement	Status of negotiations with land interest	RR ref. no(s).	WR ref. no(s).
602 Cont'd					2021-07-13 Letter Community Impacts consultation notification sent 2021-10-26 Letter An invitation has been sent to negotiate and acquire land interests by voluntary agreement 2022-05-13 Letter Local Refinement consultation notification sent 2022-05-24 Letter Local Refinement consultation extension notification sent 2023-01-08 Letter Section 56 notification sent		
603	Maria Magdalena Parker	Cat 1, 2 & 3	24-83 24-84 24-90 24-93 27-69	CAR CAR CAR CAR CAR	An invitation to negotiate and acquire land interests by voluntary agreement has been sent by letter. 2018-10-09 Letter Land Interest Questionnaire sent 2018-10-09 Letter Section 42 Statutory consultation notification sent 2018-11-14 Letter Land Interest Questionnaire response 2019-10-31 Meeting Discussion regarding unregistered land 2019-11-08 Letter Land Interest Questionnaire sent 2019-12-03 Letter Land Interest Questionnaire response 2020-01-27 Letter Supplementary consultation notification sent 2020-03-12 Email Correspondence regarding unregistered land 2020-07-13 Letter Design Refinement consultation notification sent 2020-09-29 Letter An invitation has been sent to negotiate and acquire land interests by voluntary agreement 2020-10-19 Email Correspondence regarding voluntary agreement letter 2021-07-13 Letter Community Impacts consultation notification sent 2021-10-26 Letter An invitation has been sent to negotiate and acquire land interests by voluntary agreement 2022-05-13 Letter Local Refinement consultation notification sent 2022-05-24 Letter Local Refinement consultation extension notification sent 2023-01-08 Letter Section 56 notification sent	N/A	N/A

CA (Compulsory acquisition), CAR (Compulsory acquisition of rights over land and temporary possession), TP (Temporary possession)  
 CAS (Compulsory acquisition of subsoil), CASTPS (Compulsory acquisition of subsoil and temporary possession of land at the surface)

No.	Land interest name/organisation and land agent's name (if applicable)	Type of interest	Plot(s)	Land requirement	Status of negotiations with land interest			RR ref. no(s).	WR ref. no(s).
604	Maria Misca	Cat 1 & 3	28-78	CA	2018-10-09	Letter	An invitation to negotiate and acquire land interests by voluntary agreement has been sent by letter. Section 42 Statutory consultation notification sent	N/A	N/A
					2018-10-09	Letter	Land Interest Questionnaire sent		
					2019-02-08	Letter	Land Interest Questionnaire reminder sent		
					2020-01-27	Letter	Supplementary consultation notification sent		
					2020-07-13	Letter	Design Refinement consultation notification sent		
					2020-09-29	Letter	An invitation has been sent to negotiate and acquire land interests by voluntary agreement		
					2021-07-13	Letter	Community Impacts consultation notification sent		
					2021-10-26	Letter	An invitation has been sent to negotiate and acquire land interests by voluntary agreement		
					2022-05-13	Letter	Local Refinement consultation notification sent		
					2022-05-24	Letter	Local Refinement consultation extension notification sent		
					2023-01-08	Letter	Section 56 notification sent		
605	Maria Sweeney	Cat 1	42-12	CAR			Access to the site impacted by proposed temporary works, however, access to the site would be maintained at all times. The Applicant undertook a site visit 31 January 2022. Positive discussion on the Project and potential impacts. The Occupiers have requested limited engagement and only when project updates about their site evolved.		
					2022-05-13	Letter	Local Refinement consultation notification sent	N/A	N/A
					2022-05-24	Letter	Local Refinement consultation extension notification sent		
					2023-01-08	Letter	Section 56 notification sent		
606	Marian Langbridge	Cat 1 & 3	42-63	CA	2021-07-07	Email	An invitation to negotiate and acquire land interests by voluntary agreement has been sent by letter. Correspondence regarding concerns about the Project and effect on property	N/A	N/A
					2022-05-13	Letter	Local Refinement consultation notification sent		
					2022-05-24	Letter	Local Refinement consultation extension notification sent		

CA (Compulsory acquisition), CAR (Compulsory acquisition of rights over land and temporary possession), TP (Temporary possession)

CAS (Compulsory acquisition of subsoil), CASTPS (Compulsory acquisition of subsoil and temporary possession of land at the surface)



No.	Land interest name/organisation and land agent's name (if applicable)	Type of interest	Plot(s)	Land requirement	Status of negotiations with land interest			RR ref. no(s).	WR ref. no(s).
606 Cont'd					2022-09-07	Letter	An invitation has been sent to negotiate and acquire land interests by voluntary agreement		
					2023-01-08	Letter	Section 56 notification sent		
607	Marina Frances Crawley	Cat 1 & 3	30-73	TP	2020-07-13	Letter	An invitation to negotiate and acquire land interests by voluntary agreement has been sent by letter. Design Refinement consultation notification sent	N/A	N/A
					2020-09-29	Letter	An invitation has been sent to negotiate and acquire land interests by voluntary agreement		
					2021-07-13	Letter	Community Impacts consultation notification sent		
					2021-10-26	Letter	An invitation has been sent to negotiate and acquire land interests by voluntary agreement		
					2022-05-13	Letter	Local Refinement consultation notification sent		
					2022-05-24	Letter	Local Refinement consultation extension notification sent		
					2023-01-08	Letter	Section 56 notification sent		
608	Marion Oliver	Cat 1 & 3	42-169	CAR	2018-10-09	Letter	An invitation to negotiate and acquire land interests by voluntary agreement has been sent by letter. Land Interest Questionnaire sent	N/A	N/A
					2018-10-09	Letter	Section 42 Statutory consultation notification sent		
					2019-02-08	Letter	Land Interest Questionnaire reminder sent		
					2020-01-27	Letter	Supplementary consultation notification sent		
					2020-07-13	Letter	Design Refinement consultation notification sent		
					2020-09-29	Letter	An invitation has been sent to negotiate and acquire land interests by voluntary agreement		
					2021-07-13	Letter	Community Impacts consultation notification sent		
					2021-10-26	Letter	An invitation has been sent to negotiate and acquire land interests by voluntary agreement		
					2022-05-13	Letter	Local Refinement consultation notification sent		
					2022-05-24	Letter	Local Refinement consultation extension notification sent		
					2023-01-08	Letter	Section 56 notification sent		

CA (Compulsory acquisition), CAR (Compulsory acquisition of rights over land and temporary possession), TP (Temporary possession)

CAS (Compulsory acquisition of subsoil), CASTPS (Compulsory acquisition of subsoil and temporary possession of land at the surface)

No.	Land interest name/organisation and land agent's name (if applicable)	Type of interest	Plot(s)	Land requirement	Status of negotiations with land interest			RR ref. no(s).	WR ref. no(s).
609	Mark Andrew Joyce	Cat 1 & 3	39-55	CAR			Discussion held with landowner at consultation event, they are aware of the Project, its effect on their property and the options available to them. 2018-10-09 Letter Section 42 Statutory consultation notification sent 2018-10-09 Letter Land Interest Questionnaire sent 2020-01-27 Letter Supplementary consultation notification sent 2020-07-13 Letter Design Refinement consultation notification sent 2021-07-13 Letter Community Impacts consultation notification sent 2021-10-26 Letter An invitation has been sent to negotiate and acquire land interests by voluntary agreement 2022-05-13 Letter Local Refinement consultation notification sent 2022-05-24 Letter Local Refinement consultation extension notification sent 2023-01-08 Letter Section 56 notification sent	N/A	N/A
610	Mark Graham Liddard	Cat 1 & 3	30-44	TP			An invitation to negotiate and acquire land interests by voluntary agreement has been sent by letter. 2020-07-13 Letter Design Refinement consultation notification sent 2020-09-29 Letter An invitation has been sent to negotiate and acquire land interests by voluntary agreement 2021-07-13 Letter Community Impacts consultation notification sent 2021-10-26 Letter An invitation has been sent to negotiate and acquire land interests by voluntary agreement 2022-05-13 Letter Local Refinement consultation notification sent 2022-05-24 Letter Local Refinement consultation extension notification sent 2023-01-08 Letter Section 56 notification sent	N/A	N/A
611	Mark Rainsford Bavin Charles Oliver - Caxtons (as agent)	Cat 1, 2 & 3	03-92 03-93	CA CA			The Applicant agreed Heads of Terms for a voluntary agreement and solicitors were instructed. However, the landowner decided not to progress. 2020-01-27 Letter Supplementary consultation notification sent 2020-03-16 Letter Land Interest Questionnaire sent	RR-0653	N/A

CA (Compulsory acquisition), CAR (Compulsory acquisition of rights over land and temporary possession), TP (Temporary possession)

CAS (Compulsory acquisition of subsoil), CASTPS (Compulsory acquisition of subsoil and temporary possession of land at the surface)

No.	Land interest name/organisation and land agent's name (if applicable)	Type of interest	Plot(s)	Land requirement	Status of negotiations with land interest			RR ref. no(s).	WR ref. no(s).
611 Cont'd			03-101	CA	2020-07-02	Letter	Land Interest Questionnaire response		
					2020-07-13	Letter	Design Refinement consultation notification sent		
					2020-09-29	Letter	An invitation has been sent to negotiate and acquire land interests by voluntary agreement		
					2020-11-12	Email	Correspondence regarding voluntary agreement		
					2021-06-21	Email	Correspondence regarding Heads of Terms agreement		
					2021-07-13	Letter	Community Impacts consultation notification sent		
					2022-05-13	Letter	Local Refinement consultation notification sent		
					2022-05-24	Letter	Local Refinement consultation extension notification sent		
					2023-01-08	Letter	Section 56 notification sent		
612	Mark Stuart Stevens	Cat 1 & 3	33-236	CAR			An invitation to negotiate and acquire land interests by voluntary agreement has been sent by letter.	N/A	N/A
					2018-10-09	Letter	Section 42 Statutory consultation notification sent		
					2018-10-09	Letter	Land Interest Questionnaire sent		
					2020-01-27	Letter	Supplementary consultation notification sent		
					2020-07-13	Letter	Design Refinement consultation notification sent		
					2021-07-13	Letter	Community Impacts consultation notification sent		
					2022-05-13	Letter	Local Refinement consultation notification sent		
					2022-05-24	Letter	Local Refinement consultation extension notification sent		
					2023-01-08	Letter	Section 56 notification sent		
613	Mark Willett	Cat 1 & 3	33-215	CAR			An invitation to negotiate and acquire land interests by voluntary agreement has been sent by letter.	N/A	N/A
					2018-10-09	Letter	Land Interest Questionnaire sent		
					2018-10-09	Letter	Section 42 Statutory consultation notification sent		
					2019-02-08	Letter	Land Interest Questionnaire reminder sent		
					2019-05-08	Letter	Land Interest Questionnaire response		

CA (Compulsory acquisition), CAR (Compulsory acquisition of rights over land and temporary possession), TP (Temporary possession)

CAS (Compulsory acquisition of subsoil), CASTPS (Compulsory acquisition of subsoil and temporary possession of land at the surface)

No.	Land interest name/organisation and land agent's name (if applicable)	Type of interest	Plot(s)	Land requirement	Status of negotiations with land interest			RR ref. no(s).	WR ref. no(s).
613 Cont'd					2020-01-27	Letter	Supplementary consultation notification sent		
					2020-07-13	Letter	Design Refinement consultation notification sent		
					2020-09-29	Letter	An invitation has been sent to negotiate and acquire land interests by voluntary agreement		
					2021-07-13	Letter	Community Impacts consultation notification sent		
					2021-10-26	Letter	An invitation has been sent to negotiate and acquire land interests by voluntary agreement		
					2022-05-13	Letter	Local Refinement consultation notification sent		
					2022-05-24	Letter	Local Refinement consultation extension notification sent		
					2023-01-08	Letter	Section 56 notification sent		
614	Marlyn Properties Limited	Cat 1, 2 & 3	41-05 41-06 41-09 41-16	CAR TP TP TP	2022-05-13	Letter	An invitation to negotiate and acquire land interests by voluntary agreement has been sent by letter. Local Refinement consultation notification sent	N/A	N/A
					2022-05-23	Phone Call	Conversation regarding utility works		
					2022-05-24	Letter	Local Refinement consultation extension notification sent		
					2022-07-27	Email	Correspondence requesting survey access		
					2022-08-02	Letter	Land Interest Questionnaire sent		
					2022-09-07	Letter	An invitation has been sent to negotiate and acquire land interests by voluntary agreement		
					2023-01-08	Letter	Section 56 notification sent		
615	Martin Craig Digby	Cat 1 & 3	28-54	CAR	2020-01-27	Letter	An invitation to negotiate and acquire land interests by voluntary agreement has been sent by letter. Supplementary consultation notification sent	N/A	N/A
					2020-07-13	Letter	Design Refinement consultation notification sent		
					2020-09-29	Letter	An invitation has been sent to negotiate and acquire land interests by voluntary agreement		
					2021-07-13	Letter	Community Impacts consultation notification sent		
					2021-10-26	Letter	An invitation has been sent to negotiate and acquire land interests by voluntary agreement		

CA (Compulsory acquisition), CAR (Compulsory acquisition of rights over land and temporary possession), TP (Temporary possession)

CAS (Compulsory acquisition of subsoil), CASTPS (Compulsory acquisition of subsoil and temporary possession of land at the surface)

No.	Land interest name/organisation and land agent's name (if applicable)	Type of interest	Plot(s)	Land requirement	Status of negotiations with land interest			RR ref. no(s).	WR ref. no(s).
615 Cont'd					2022-05-13	Letter	Local Refinement consultation notification sent		
					2022-05-24	Letter	Local Refinement consultation extension notification sent		
					2023-01-08	Letter	Section 56 notification sent		
616	Martin Jonathan Hardwick-Smith	Cat 1	47-33	CA	2018-03-22	Letter	An invitation to negotiate and acquire land interests by voluntary agreement has been sent by letter. Survey access request sent	N/A	N/A
					2020-07-13	Letter	Design Refinement consultation notification sent		
					2020-09-29	Letter	An invitation has been sent to negotiate and acquire land interests by voluntary agreement		
					2020-10-18	Email	Correspondence regarding interest in voluntary agreement		
					2021-01-19	Email	Correspondence regarding voluntary agreement		
					2021-07-13	Letter	Community Impacts consultation notification sent		
					2021-10-26	Letter	An invitation has been sent to negotiate and acquire land interests by voluntary agreement		
					2022-05-13	Letter	Local Refinement consultation notification sent		
					2022-05-24	Letter	Local Refinement consultation extension notification sent		
					2023-01-08	Letter	Section 56 notification sent		
617	Martin O'Neill	Cat 1 & 3	30-23	TP	2020-07-13	Letter	An invitation to negotiate and acquire land interests by voluntary agreement has been sent by letter. Design Refinement consultation notification sent	N/A	N/A
					2020-09-29	Letter	An invitation has been sent to negotiate and acquire land interests by voluntary agreement		
					2021-07-13	Letter	Community Impacts consultation notification sent		
					2021-10-26	Letter	An invitation has been sent to negotiate and acquire land interests by voluntary agreement		
					2022-05-13	Letter	Local Refinement consultation notification sent		
					2022-05-24	Letter	Local Refinement consultation extension notification sent		
					2023-01-08	Letter	Section 56 notification sent		

CA (Compulsory acquisition), CAR (Compulsory acquisition of rights over land and temporary possession), TP (Temporary possession)

CAS (Compulsory acquisition of subsoil), CASTPS (Compulsory acquisition of subsoil and temporary possession of land at the surface)

No.	Land interest name/organisation and land agent's name (if applicable)	Type of interest	Plot(s)	Land requirement	Status of negotiations with land interest			RR ref. no(s).	WR ref. no(s).
618	Martin Sweeney	Cat 1	42-12	CAR	2022-05-13	Letter	Local Refinement consultation notification sent	N/A	N/A
					2022-05-24	Letter	Local Refinement consultation extension notification sent		
					2023-01-08	Letter	Section 56 notification sent		
619	Martin Victor Wolsey	Cat 1 & 3	42-142	CAR	2018-10-09	Letter	An invitation to negotiate and acquire land interests by voluntary agreement has been sent by letter. Land Interest Questionnaire sent	N/A	N/A
					2018-10-09	Letter	Section 42 Statutory consultation notification sent		
					2019-02-08	Letter	Land Interest Questionnaire reminder sent		
					2020-01-27	Letter	Supplementary consultation notification sent		
					2020-07-13	Letter	Design Refinement consultation notification sent		
					2020-09-29	Letter	An invitation has been sent to negotiate and acquire land interests by voluntary agreement		
					2021-07-13	Letter	Community Impacts consultation notification sent		
					2021-10-26	Letter	An invitation has been sent to negotiate and acquire land interests by voluntary agreement		
					2022-05-13	Letter	Local Refinement consultation notification sent		
					2022-05-24	Letter	Local Refinement consultation extension notification sent		
					2023-01-08	Letter	Section 56 notification sent		
620	Martina Czako	Cat 1 & 3	09-34	TP	2022-05-13	Letter	An invitation to negotiate and acquire land interests by voluntary agreement has been sent by letter. Local Refinement consultation notification sent	N/A	N/A
					2022-05-24	Letter	Local Refinement consultation extension notification sent		
					2022-09-07	Letter	An invitation has been sent to negotiate and acquire land interests by voluntary agreement		

CA (Compulsory acquisition), CAR (Compulsory acquisition of rights over land and temporary possession), TP (Temporary possession)

CAS (Compulsory acquisition of subsoil), CASTPS (Compulsory acquisition of subsoil and temporary possession of land at the surface)

No.	Land interest name/organisation and land agent's name (if applicable)	Type of interest	Plot(s)	Land requirement	Status of negotiations with land interest			RR ref. no(s).	WR ref. no(s).
620 Cont'd					2023-01-08	Letter	Section 56 notification sent		
621	Marvin Developments Limited	Cat 1, 2 & 3	43-42 43-54 43-55 43-112 43-113 43-114	CA CAR CAR TP TP TP	2020-02-24 2020-07-13 2020-09-29 2021-01-08 2021-07-13 2021-10-26 2022-05-13 2022-05-24 2023-01-08	Email Letter Letter Email Letter Letter Letter Letter Letter	An invitation to negotiate and acquire land interests by voluntary agreement has been sent by letter. Correspondence regarding title ownership Design Refinement consultation notification sent An invitation has been sent to negotiate and acquire land interests by voluntary agreement Correspondence regarding Project update Community Impacts consultation notification sent An invitation has been sent to negotiate and acquire land interests by voluntary agreement Local Refinement consultation notification sent Local Refinement consultation extension notification sent Section 56 notification sent	N/A	N/A
622	Mary Agnes Hammond	Cat 1 & 3	33-161	CAR	2018-10-09 2018-10-09 2019-02-08 2020-01-27 2020-07-13 2020-09-29 2021-07-13 2021-10-26 2022-05-13 2022-05-24	Letter Letter Letter Letter Letter Letter Letter Letter Letter Letter	An invitation to negotiate and acquire land interests by voluntary agreement has been sent by letter. Land Interest Questionnaire sent Section 42 Statutory consultation notification sent Land Interest Questionnaire reminder sent Supplementary consultation notification sent Design Refinement consultation notification sent An invitation has been sent to negotiate and acquire land interests by voluntary agreement Community Impacts consultation notification sent An invitation has been sent to negotiate and acquire land interests by voluntary agreement Local Refinement consultation notification sent Local Refinement consultation extension notification sent	N/A	N/A

CA (Compulsory acquisition), CAR (Compulsory acquisition of rights over land and temporary possession), TP (Temporary possession)  
CAS (Compulsory acquisition of subsoil), CASTPS (Compulsory acquisition of subsoil and temporary possession of land at the surface)

No.	Land interest name/organisation and land agent's name (if applicable)	Type of interest	Plot(s)	Land requirement	Status of negotiations with land interest			RR ref. no(s).	WR ref. no(s).
622 Cont'd					2023-01-08	Letter	Section 56 notification sent		
623	Mary Ann Burman	Cat 1	26-03	CA	2020-10-15	Letter	An invitation to negotiate and acquire land interests by voluntary agreement has been sent by letter.	N/A	N/A
					2021-07-13	Letter	Community Impacts consultation notification sent		
					2021-10-26	Letter	An invitation has been sent to negotiate and acquire land interests by voluntary agreement		
					2022-05-13	Letter	Local Refinement consultation notification sent		
					2022-05-24	Letter	Local Refinement consultation extension notification sent		
					2023-01-08	Letter	Section 56 notification sent		
624	Mary Veronica Davis	Cat 1 & 3	33-239	CAR	2020-07-13	Letter	An invitation to negotiate and acquire land interests by voluntary agreement has been sent by letter.	N/A	N/A
					2020-09-29	Letter	Design Refinement consultation notification sent		
					2021-07-13	Letter	An invitation has been sent to negotiate and acquire land interests by voluntary agreement		
					2021-10-26	Letter	Community Impacts consultation notification sent		
					2022-05-13	Letter	An invitation has been sent to negotiate and acquire land interests by voluntary agreement		
					2022-05-24	Letter	Local Refinement consultation notification sent		
					2023-01-08	Letter	Local Refinement consultation extension notification sent		
					2023-01-08	Letter	Section 56 notification sent		
625	Mary Wendy Pottle	Cat 1 & 3	13-29	CAR	2018-10-09	Letter	An invitation to negotiate and acquire land interests by voluntary agreement has been sent by letter.	N/A	N/A
					2018-10-09	Letter	Section 42 Statutory consultation notification sent		
					2019-02-08	Letter	Land Interest Questionnaire sent		
					2020-01-27	Letter	Land Interest Questionnaire reminder sent		
					2020-07-13	Letter	Supplementary consultation notification sent		
					2020-07-13	Letter	Design Refinement consultation notification sent		

CA (Compulsory acquisition), CAR (Compulsory acquisition of rights over land and temporary possession), TP (Temporary possession)

CAS (Compulsory acquisition of subsoil), CASTPS (Compulsory acquisition of subsoil and temporary possession of land at the surface)



No.	Land interest name/organisation and land agent's name (if applicable)	Type of interest	Plot(s)	Land requirement	Status of negotiations with land interest			RR ref. no(s).	WR ref. no(s).
625 Cont'd					2020-09-29	Letter	An invitation has been sent to negotiate and acquire land interests by voluntary agreement		
					2020-10-09	Email	Correspondence regarding agent fees		
					2020-11-03	Email	Correspondence regarding voluntary agreement		
					2021-07-13	Letter	Community Impacts consultation notification sent		
					2021-10-26	Letter	An invitation has been sent to negotiate and acquire land interests by voluntary agreement		
					2022-05-13	Letter	Local Refinement consultation notification sent		
					2022-05-24	Letter	Local Refinement consultation extension notification sent		
					2023-01-08	Letter	Section 56 notification sent		
626	Matthew Allan Fursedonne	Cat 1 & 3	33-284	CAR	2020-07-13	Letter	An invitation to negotiate and acquire land interests by voluntary agreement has been sent by letter. Design Refinement consultation notification sent	N/A	N/A
					2020-09-29	Letter	An invitation has been sent to negotiate and acquire land interests by voluntary agreement		
					2021-06-23	Email	Correspondence regarding Project proposals and impact on property		
					2021-07-02	Email	Correspondence regarding voluntary agreement		
					2021-07-13	Letter	Community Impacts consultation notification sent		
					2021-10-26	Letter	An invitation has been sent to negotiate and acquire land interests by voluntary agreement		
					2022-05-13	Letter	Local Refinement consultation notification sent		
					2022-05-24	Letter	Local Refinement consultation extension notification sent		
					2022-07-04	Email	Correspondence regarding voluntary agreement and discretionary purchase application		
					2022-07-13	Email	Correspondence regarding discretionary purchase application		
					2023-01-08	Letter	Section 56 notification sent		
627	Matthew John Douglas	Cat 1 & 3	30-40	TP	2020-07-13	Letter	An invitation to negotiate and acquire land interests by voluntary agreement has been sent by letter. Design Refinement consultation notification sent	N/A	N/A

CA (Compulsory acquisition), CAR (Compulsory acquisition of rights over land and temporary possession), TP (Temporary possession)

CAS (Compulsory acquisition of subsoil), CASTPS (Compulsory acquisition of subsoil and temporary possession of land at the surface)

No.	Land interest name/organisation and land agent's name (if applicable)	Type of interest	Plot(s)	Land requirement	Status of negotiations with land interest			RR ref. no(s).	WR ref. no(s).
627 Cont'd					2020-09-29	Letter	An invitation has been sent to negotiate and acquire land interests by voluntary agreement		
					2021-07-13	Letter	Community Impacts consultation notification sent		
					2021-10-26	Letter	An invitation has been sent to negotiate and acquire land interests by voluntary agreement		
					2022-05-13	Letter	Local Refinement consultation notification sent		
					2022-05-24	Letter	Local Refinement consultation extension notification sent		
					2023-01-08	Letter	Section 56 notification sent		
628	Matthew Langbridge	Cat 1 & 3	42-63	CA			An invitation to negotiate and acquire land interests by voluntary agreement has been sent by letter.		
					2022-05-13	Letter	Local Refinement consultation notification sent	N/A	N/A
					2022-05-24	Letter	Local Refinement consultation extension notification sent		
					2022-09-07	Letter	An invitation has been sent to negotiate and acquire land interests by voluntary agreement		
					2023-01-08	Letter	Section 56 notification sent		
629	Matthew Peters	Cat 1 & 3	06-113	CAR			An invitation to negotiate and acquire land interests by voluntary agreement has been sent by letter.		
					2020-01-27	Letter	Supplementary consultation notification sent	N/A	N/A
					2020-07-13	Letter	Design Refinement consultation notification sent		
					2020-09-29	Letter	An invitation has been sent to negotiate and acquire land interests by voluntary agreement		
					2021-01-29	Letter	Correspondence sending voluntary licence agreement		
					2021-07-13	Letter	Community Impacts consultation notification sent		
					2021-10-26	Letter	An invitation has been sent to negotiate and acquire land interests by voluntary agreement		
					2022-05-13	Letter	Local Refinement consultation notification sent		
					2022-05-24	Letter	Local Refinement consultation extension notification sent		
					2023-01-08	Letter	Section 56 notification sent		
630							An invitation to negotiate and acquire land interests by voluntary agreement has been sent by letter.		

CA (Compulsory acquisition), CAR (Compulsory acquisition of rights over land and temporary possession), TP (Temporary possession)

CAS (Compulsory acquisition of subsoil), CASTPS (Compulsory acquisition of subsoil and temporary possession of land at the surface)

No.	Land interest name/organisation and land agent's name (if applicable)	Type of interest	Plot(s)	Land requirement	Status of negotiations with land interest			RR ref. no(s).	WR ref. no(s).
630 Cont'd	Matthew Vincent O'Mara	Cat 1 & 3	05-10	CAR	2020-01-27	Letter	Supplementary consultation notification sent	N/A	N/A
					2020-07-13	Letter	Design Refinement consultation notification sent		
					2020-09-29	Letter	An invitation has been sent to negotiate and acquire land interests by voluntary agreement		
					2021-07-13	Letter	Community Impacts consultation notification sent		
					2021-10-26	Letter	An invitation has been sent to negotiate and acquire land interests by voluntary agreement		
					2022-05-13	Letter	Local Refinement consultation notification sent		
					2022-05-24	Letter	Local Refinement consultation extension notification sent		
					2023-01-08	Letter	Section 56 notification sent		
631	Maureen Claire Lee Wayne Lee	Cat 1 & 3	33-135	CAR	2018-10-09	Letter	An invitation to negotiate and acquire land interests by voluntary agreement has been sent by letter. Land Interest Questionnaire sent	N/A	N/A
					2018-10-09	Letter	Section 42 Statutory consultation notification sent		
					2020-01-27	Letter	Supplementary consultation notification sent		
					2020-07-13	Letter	Design Refinement consultation notification sent		
					2020-09-29	Letter	An invitation has been sent to negotiate and acquire land interests by voluntary agreement		
					2021-05-04	Letter	Survey access request sent		
					2021-07-13	Letter	Community Impacts consultation notification sent		
					2021-10-26	Letter	An invitation has been sent to negotiate and acquire land interests by voluntary agreement		
					2022-05-13	Letter	Local Refinement consultation notification sent		
					2022-05-24	Letter	Local Refinement consultation extension notification sent		
					2023-01-08	Letter	Section 56 notification sent		
632	Maureen Jean Godden	Cat 1 & 3	33-162	CAR	2018-10-09	Letter	An invitation to negotiate and acquire land interests by voluntary agreement has been sent by letter. Section 42 Statutory consultation notification sent	N/A	N/A

CA (Compulsory acquisition), CAR (Compulsory acquisition of rights over land and temporary possession), TP (Temporary possession)

CAS (Compulsory acquisition of subsoil), CASTPS (Compulsory acquisition of subsoil and temporary possession of land at the surface)

No.	Land interest name/organisation and land agent's name (if applicable)	Type of interest	Plot(s)	Land requirement	Status of negotiations with land interest			RR ref. no(s).	WR ref. no(s).
632 Cont'd	Stanley George Godden				2018-10-09	Letter	Land Interest Questionnaire sent		
					2019-02-08	Letter	Land Interest Questionnaire reminder sent		
					2019-03-21	Letter	Land Interest Questionnaire response		
					2020-01-27	Letter	Supplementary consultation notification sent		
					2020-07-13	Letter	Design Refinement consultation notification sent		
					2020-09-29	Letter	An invitation has been sent to negotiate and acquire land interests by voluntary agreement		
					2021-07-13	Letter	Community Impacts consultation notification sent		
					2021-10-26	Letter	An invitation has been sent to negotiate and acquire land interests by voluntary agreement		
					2022-05-13	Letter	Local Refinement consultation notification sent		
					2022-05-24	Letter	Local Refinement consultation extension notification sent		
					2023-01-08	Letter	Section 56 notification sent		
633	Maureen Lowe	Cat 1 & 3	30-22	TP			An invitation to negotiate and acquire land interests by voluntary agreement has been sent by letter.	N/A	N/A
					2020-07-13	Letter	Design Refinement consultation notification sent		
					2020-09-29	Letter	An invitation has been sent to negotiate and acquire land interests by voluntary agreement		
					2021-07-13	Letter	Community Impacts consultation notification sent		
					2021-10-26	Letter	An invitation has been sent to negotiate and acquire land interests by voluntary agreement		
					2022-05-13	Letter	Local Refinement consultation notification sent		
					2022-05-24	Letter	Local Refinement consultation extension notification sent		
					2023-01-08	Letter	Section 56 notification sent		
634	MD Shouab Miah	Cat 1 & 3	25-39	CAR			An invitation to negotiate and acquire land interests by voluntary agreement has been sent by letter.	N/A	N/A
					2020-01-27	Letter	Supplementary consultation notification sent		
					2020-07-13	Letter	Design Refinement consultation notification sent		

CA (Compulsory acquisition), CAR (Compulsory acquisition of rights over land and temporary possession), TP (Temporary possession)  
 CAS (Compulsory acquisition of subsoil), CASTPS (Compulsory acquisition of subsoil and temporary possession of land at the surface)

No.	Land interest name/organisation and land agent's name (if applicable)	Type of interest	Plot(s)	Land requirement	Status of negotiations with land interest			RR ref. no(s).	WR ref. no(s).
634 Cont'd					2020-09-29	Letter	An invitation has been sent to negotiate and acquire land interests by voluntary agreement		
					2021-07-13	Letter	Community Impacts consultation notification sent		
					2021-10-26	Letter	An invitation has been sent to negotiate and acquire land interests by voluntary agreement		
					2022-05-13	Letter	Local Refinement consultation notification sent		
					2022-05-24	Letter	Local Refinement consultation extension notification sent		
					2022-06-14	Email	Correspondence regarding Local Refinement consultation		
					2022-06-17	Email	Correspondence regarding voluntary agreement		
					2022-06-23	Email	Correspondence regarding voluntary agreement		
					2022-07-05	Email	Correspondence regarding Local Refinement consultation, Project proposals and voluntary agreement		
					2023-01-08	Letter	Section 56 notification sent		
635	Medway Council	Cat 1 & 3	03-146	CAR			The parties have developed a Statement of Common Ground which will be updated as required during examination. It contains a record of engagement since submission of the application.	RR-0682	REP1-256
					2017-09-05	Email	Correspondence regarding survey access		
					2017-09-05	Meeting	Medway Councillor briefing		
					2017-10-24	Meeting	Discussion regarding route updates, introduction and explanation of the Environmental Impact Assessment scoping report		
					2017-10-31	Letter	Order Limits update notification sent		
					2018-03-07	Letter	Correspondence regarding technical stakeholder engagement		
					2018-03-19	Meeting	Stakeholder Advisor Panel meeting		
					2018-04-05	Meeting	Discussion regarding Statement of Community consultation		
					2018-06-07	Meeting	Medway Councillor briefing		
					2018-06-25	Letter	Land Interest Questionnaire sent		

CA (Compulsory acquisition), CAR (Compulsory acquisition of rights over land and temporary possession), TP (Temporary possession)

CAS (Compulsory acquisition of subsoil), CASTPS (Compulsory acquisition of subsoil and temporary possession of land at the surface)

No.	Land interest name/organisation and land agent's name (if applicable)	Type of interest	Plot(s)	Land requirement	Status of negotiations with land interest			RR ref. no(s).	WR ref. no(s).
635 Cont'd					2018-07-12	Letter	Land Interest Questionnaire sent		
					2018-07-31	Letter	Land Interest Questionnaire response		
					2018-08-17	Meeting	Discussion regarding traffic modelling data		
					2018-10-09	Letter	Section 42 Statutory consultation notification sent		
					2019-08-15	Letter	2019 Post-Statutory consultation notification sent		
					2020-01-27	Letter	Supplementary consultation notification sent		
					2020-03-02	Meeting	Supplementary consultation briefing		
					2020-07-13	Letter	Design Refinement consultation notification sent		
					2020-08-05	Meeting	Discussion regarding Design Refinement consultation		
					2020-08-06	Meeting	Discussion regarding issues log and Statement of Common Ground		
					2020-10-15	Email	Correspondence regarding Non-Disclosure Agreement		
					2020-10-16	Meeting	Discussion regarding Statement of Common Ground		
					2020-10-22	Email	Correspondence regarding traffic modelling		
					2020-10-22	Meeting	Discussion regarding traffic modelling and status of the Project		
					2020-11-03	Meeting	Discussion regarding Project update and future collaboration		
					2020-12-07	Meeting	Discussion regarding Project update following Development Consent Order withdrawal		
					2020-12-16	Meeting	Discussion regarding Design Refinement consultation		
					2021-02-09	Meeting	Discussion regarding traffic modelling scenarios		
					2021-02-11	Meeting	Discussion regarding air quality in Medway		
					2021-02-15	Meeting	Discussion regarding Medway Council's Housing Infrastructure Fund (HIF) transport proposals		
2021-07-13	Letter	Community Impacts consultation notification sent							
2022-02-01	Letter	Environmental compensation landowner engagement notification sent							

CA (Compulsory acquisition), CAR (Compulsory acquisition of rights over land and temporary possession), TP (Temporary possession)

CAS (Compulsory acquisition of subsoil), CASTPS (Compulsory acquisition of subsoil and temporary possession of land at the surface)

No.	Land interest name/organisation and land agent's name (if applicable)	Type of interest	Plot(s)	Land requirement	Status of negotiations with land interest			RR ref. no(s).	WR ref. no(s).
635 Cont'd					2022-03-31	Email	Correspondence regarding survey access request		
					2022-05-13	Letter	Local Refinement consultation notification sent		
					2022-05-24	Letter	Local Refinement consultation extension notification sent		
					2023-01-08	Letter	Section 56 notification sent		
636	Mercedes Melissa Hubbard	Cat 1 & 3	28-87	CA	2020-07-13	Letter	An invitation to negotiate and acquire land interests by voluntary agreement has been sent by letter. Design Refinement consultation notification sent	N/A	N/A
					2020-09-29	Letter	An invitation has been sent to negotiate and acquire land interests by voluntary agreement		
					2021-07-13	Letter	Community Impacts consultation notification sent		
					2021-10-26	Letter	An invitation has been sent to negotiate and acquire land interests by voluntary agreement		
					2022-05-13	Letter	Local Refinement consultation notification sent		
					2022-05-24	Letter	Local Refinement consultation extension notification sent		
					2023-01-08	Letter	Section 56 notification sent		
637	Merilyn Catty	Cat 1 & 3	28-82	CA	2018-10-09	Letter	An invitation to negotiate and acquire land interests by voluntary agreement has been sent by letter. Land Interest Questionnaire sent	N/A	N/A
					2018-10-09	Letter	Section 42 Statutory consultation notification sent		
					2018-10-23	Letter	Land Interest Questionnaire response		
					2020-01-27	Letter	Supplementary consultation notification sent		
					2020-07-13	Letter	Design Refinement consultation notification sent		
					2020-09-29	Letter	An invitation has been sent to negotiate and acquire land interests by voluntary agreement		
					2021-07-13	Letter	Community Impacts consultation notification sent		
					2021-10-26	Letter	An invitation has been sent to negotiate and acquire land interests by voluntary agreement		
					2022-05-13	Letter	Local Refinement consultation notification sent		

CA (Compulsory acquisition), CAR (Compulsory acquisition of rights over land and temporary possession), TP (Temporary possession)

CAS (Compulsory acquisition of subsoil), CASTPS (Compulsory acquisition of subsoil and temporary possession of land at the surface)

No.	Land interest name/organisation and land agent's name (if applicable)	Type of interest	Plot(s)	Land requirement	Status of negotiations with land interest			RR ref. no(s).	WR ref. no(s).
637 Cont'd					2022-05-24	Letter	Local Refinement consultation extension notification sent		
					2023-01-08	Letter	Section 56 notification sent		
638	Metropolitan Waste Management (Orsett) Limited Recycled in Orsett Limited Mark Banton - Gerald Eve LLP (as agent)	Cat 1 & 3	32-89 32-90 32-91 32-100 32-135 32-136 32-155 32-160	CA CA CAR CA CAR CAR CAR CAR	2017-04-12 2017-08-17 2017-09-05 2018-10-09 2018-10-09 2018-11-19 2019-02-08 2019-03-05 2019-05-21 2019-06-26 2019-06-28 2019-08-15 2019-09-05 2020-01-23 2020-01-27 2020-03-16 2020-07-13 2020-09-23 2020-09-29	Letter Letter Email Letter Letter Email Letter Letter Email Email Email Letter Email Email Letter Letter Letter Letter Letter Letter	A meeting has been held on site and interfaces between the site's operations and the Project works have been discussed and understood, no voluntary agreement is being progressed. Preferred Route Announcement notification sent Survey access request sent Correspondence regarding survey works agreement Section 42 Statutory consultation notification sent Land Interest Questionnaire sent Correspondence regarding Land Interest Questionnaire response Land Interest Questionnaire reminder sent Land Interest Questionnaire response Correspondence regarding survey works Correspondence regarding survey works Correspondence regarding survey works 2019 Post-Statutory consultation notification sent Correspondence regarding survey licence Correspondence regarding survey works Supplementary consultation notification sent Land Interest Questionnaire sent Design Refinement consultation notification sent Land Interest Questionnaire response An invitation has been sent to negotiate and acquire land interests by voluntary agreement	RR-0883	N/A

CA (Compulsory acquisition), CAR (Compulsory acquisition of rights over land and temporary possession), TP (Temporary possession)  
 CAS (Compulsory acquisition of subsoil), CASTPS (Compulsory acquisition of subsoil and temporary possession of land at the surface)



No.	Land interest name/organisation and land agent's name (if applicable)	Type of interest	Plot(s)	Land requirement	Status of negotiations with land interest			RR ref. no(s).	WR ref. no(s).		
638 Cont'd					2020-10-01	Email	Correspondence regarding voluntary agreement				
					2020-10-07	Email	Correspondence regarding interest in voluntary agreement				
					2020-10-29	Email	Correspondence regarding interest in voluntary agreement				
					2021-06-25	Email	Correspondence regarding fee policy				
					2021-07-06	Email	Correspondence attaching minutes of a meeting				
					2021-07-13	Letter	Community Impacts consultation notification sent				
					2021-10-26	Letter	An invitation has been sent to negotiate and acquire land interests by voluntary agreement				
					2022-05-13	Letter	Local Refinement consultation notification sent				
					2022-05-24	Letter	Local Refinement consultation extension notification sent				
					2022-05-25	Email	Correspondence regarding Local Refinement consultation				
					2022-08-02	Email	Correspondence with agent following up on previous emails				
					2022-11-29	Email	Correspondence to agent requesting a meeting				
					2022-12-15	Phone Call	Phone call with agent to discuss project proposals				
					2022-12-15	Email	Correspondence to agent regarding project proposals				
					2022-12-19	Email	To agent Mark Banton regarding meeting in new year				
					2023-01-08	Letter	Section 56 notification sent				
					2023-01-09	Email	Chaser to agent to arrange meeting				
					2023-01-13	Phone Call	Phone call with agent to discuss site meeting				
					2023-02-07	Meeting	Meeting on site to discuss project proposals and impact on site				
639	Michael Alan Marchant	Cat 1 & 3	33-125	CAR			An invitation to negotiate and acquire land interests by voluntary agreement has been sent by letter.	N/A	N/A		
					2018-10-09	Letter	Land Interest Questionnaire sent				
					2018-10-09	Letter	Section 42 Statutory consultation notification sent				
					2019-02-08	Letter	Land Interest Questionnaire reminder sent				

CA (Compulsory acquisition), CAR (Compulsory acquisition of rights over land and temporary possession), TP (Temporary possession)  
 CAS (Compulsory acquisition of subsoil), CASTPS (Compulsory acquisition of subsoil and temporary possession of land at the surface)

No.	Land interest name/organisation and land agent's name (if applicable)	Type of interest	Plot(s)	Land requirement	Status of negotiations with land interest			RR ref. no(s).	WR ref. no(s).
639 Cont'd					2019-08-07	Letter	Land Interest Questionnaire response		
					2020-01-27	Letter	Supplementary consultation notification sent		
					2020-07-13	Letter	Design Refinement consultation notification sent		
					2020-09-29	Letter	An invitation has been sent to negotiate and acquire land interests by voluntary agreement		
					2021-07-13	Letter	Community Impacts consultation notification sent		
					2021-10-26	Letter	An invitation has been sent to negotiate and acquire land interests by voluntary agreement		
					2022-05-13	Letter	Local Refinement consultation notification sent		
					2022-05-24	Letter	Local Refinement consultation extension notification sent		
					2023-01-08	Letter	Section 56 notification sent		
640	Michael Charles Olley	Cat 1 & 3	25-14 25-16 25-17	CAR CAR CAR	2020-09-29	Letter	An invitation to negotiate and acquire land interests by voluntary agreement has been sent by letter. An invitation has been sent to negotiate and acquire land interests by voluntary agreement	N/A	N/A
					2020-10-12	Email	Correspondence regarding compensation		
					2021-01-19	Email	Correspondence sending voluntary licence agreement		
					2021-07-13	Letter	Community Impacts consultation notification sent		
					2021-10-26	Letter	An invitation has been sent to negotiate and acquire land interests by voluntary agreement		
					2022-05-13	Letter	Local Refinement consultation notification sent		
					2022-05-24	Letter	Local Refinement consultation extension notification sent		
					2023-01-08	Letter	Section 56 notification sent		
641							Discussion held with landowner/member of family at consultation event. The landowner has also received communications on the Project so has sufficient information to be aware of the Project and its effect on their property. An invitation to negotiate and acquire land interests by voluntary agreement has been sent by letter so the landowner is aware of options available, attempts to progress will continue.		

CA (Compulsory acquisition), CAR (Compulsory acquisition of rights over land and temporary possession), TP (Temporary possession)

CAS (Compulsory acquisition of subsoil), CASTPS (Compulsory acquisition of subsoil and temporary possession of land at the surface)

No.	Land interest name/organisation and land agent's name (if applicable)	Type of interest	Plot(s)	Land requirement	Status of negotiations with land interest			RR ref. no(s).	WR ref. no(s).
641 Cont'd	Michael David Charles Morgan	Cat 1	29-46 29-60 29-98	CA	2018-08-28	Letter	Land Interest Questionnaire sent	N/A	N/A
				CA	2018-09-24	Letter	Land Interest Questionnaire response		
				CA	2018-10-09	Letter	Section 42 Statutory consultation notification sent		
					2020-01-27	Letter	Supplementary consultation notification sent		
					2020-07-13	Letter	Design Refinement consultation notification sent		
					2020-09-29	Letter	An invitation has been sent to negotiate and acquire land interests by voluntary agreement		
					2021-07-13	Letter	Community Impacts consultation notification sent		
					2021-10-05	Email	Correspondence to agent requesting valuation, property information and inspection		
					2021-10-06	Email	Correspondence from agent regarding voluntary agreement		
					2021-10-26	Letter	An invitation has been sent to negotiate and acquire land interests by voluntary agreement		
	2022-02-14	Email	Correspondence regarding voluntary agreement						
	2023-01-08	Letter	Section 56 notification sent						
642	Michael David Hope	Cat 1, 2 & 3	46-29 46-30 46-32	CA	2019-08-15	Letter	An invitation to negotiate and acquire land interests by voluntary agreement has been sent by letter. 2019 Post-Statutory consultation notification sent	N/A	N/A
				CA	2019-10-31	Meeting	Discussion regarding unregistered land		
				CA	2020-01-27	Letter	Supplementary consultation notification sent		
					2020-03-16	Letter	Land Interest Questionnaire sent		
					2020-07-13	Letter	Design Refinement consultation notification sent		
					2020-09-29	Letter	An invitation has been sent to negotiate and acquire land interests by voluntary agreement		
					2021-07-13	Letter	Community Impacts consultation notification sent		
					2021-10-26	Letter	An invitation has been sent to negotiate and acquire land interests by voluntary agreement		
					2022-05-13	Letter	Local Refinement consultation notification sent		

CA (Compulsory acquisition), CAR (Compulsory acquisition of rights over land and temporary possession), TP (Temporary possession)

CAS (Compulsory acquisition of subsoil), CASTPS (Compulsory acquisition of subsoil and temporary possession of land at the surface)

No.	Land interest name/organisation and land agent's name (if applicable)	Type of interest	Plot(s)	Land requirement	Status of negotiations with land interest			RR ref. no(s).	WR ref. no(s).
642 Cont'd					2022-05-24	Letter	Local Refinement consultation extension notification sent		
					2023-01-08	Letter	Section 56 notification sent		
643	Michael Ian Malt	Cat 1 & 3	12-33	TP	2020-01-27	Letter	An invitation to negotiate and acquire land interests by voluntary agreement has been sent by letter. Supplementary consultation notification sent	N/A	N/A
					2020-07-13	Letter	Design Refinement consultation notification sent		
					2020-09-29	Letter	An invitation has been sent to negotiate and acquire land interests by voluntary agreement		
					2021-07-13	Letter	Community Impacts consultation notification sent		
					2021-10-26	Letter	An invitation has been sent to negotiate and acquire land interests by voluntary agreement		
					2022-05-13	Letter	Local Refinement consultation notification sent		
					2022-05-24	Letter	Local Refinement consultation extension notification sent		
					2023-01-08	Letter	Section 56 notification sent		
644	Michael John Barnett	Cat 1 & 3	33-267	CAR	2023-05-02	Letter	An invitation to negotiate and acquire land interests by voluntary agreement has been sent by letter. Section 102a notification sent	N/A	N/A
			33-274	CAR	2023-06-28	Letter	An invitation has been sent to negotiate and acquire land interests by voluntary agreement		
645	Michael John Body Tom French - BTF Partnership (as agent)	Cat 1, 2 & 3	06-80	CA	2017-04-12	Letter	The landowner is aware of the Project and its effect on their property. The Applicant regularly engages with the landowner's agent. Offers to meet and propose voluntary agreements have been made by the Applicant and attempts to progress will continue where practicable. Preferred Route Announcement notification sent	N/A	N/A
			06-81	CA	2017-10-31	Letter	Order Limits update notification sent		
			06-108	CA	2018-05-14	Letter	Land Interest Questionnaire sent		
			06-118	CA	2018-08-17	Email	Correspondence regarding survey access		
					2018-10-09	Letter	Section 42 Statutory consultation notification sent		

CA (Compulsory acquisition), CAR (Compulsory acquisition of rights over land and temporary possession), TP (Temporary possession)

CAS (Compulsory acquisition of subsoil), CASTPS (Compulsory acquisition of subsoil and temporary possession of land at the surface)

No.	Land interest name/organisation and land agent's name (if applicable)	Type of interest	Plot(s)	Land requirement	Status of negotiations with land interest		RR ref. no(s).	WR ref. no(s).	
645 Cont'd					2018-11-23	Meeting	Discussion regarding Project update and the impact of the Project on their interests		
					2018-12-12	Letter	Land Interest Questionnaire response		
					2018-12-14	Letter	Land Interest Questionnaire response		
					2020-01-27	Letter	Supplementary consultation notification sent		
					2020-02-17	Letter	Opening correspondence to agent proposing land agreement and seeking claim		
					2020-02-25	Email	Correspondence proposing date for site inspection		
					2020-04-27	Email	Correspondence regarding valuation date and impact of COVID-19 on valuation		
					2020-05-01	Email	Correspondence regarding survey access		
					2020-06-01	Email	Correspondence chasing valuation and claim basis		
					2020-07-13	Letter	Design Refinement consultation notification sent		
					2020-07-24	Email	Correspondence proposing a general update call		
					2020-08-13	Email	Correspondence chasing progress update		
					2020-08-17	Email	Correspondence chasing availability for a general update call		
					2020-10-22	Meeting	Regular catch up meeting with agent to discuss status and case progress		
					2020-11-05	Meeting	Regular catch up meeting with agent to discuss status and case progress		
					2020-11-11	Email	Correspondence requesting a meeting		
					2021-01-14	Meeting	Regular catch up meeting with agent to discuss status and case progress		
					2021-02-11	Meeting	Regular catch up meeting with agent to discuss status and case progress		
					2021-03-11	Meeting	Regular catch up meeting with agent to discuss status and case progress		
					2021-04-23	Meeting	Regular catch up meeting with agent to discuss status and case progress		
					2021-05-13	Meeting	Regular catch up meeting with agent to discuss status and case progress		

CA (Compulsory acquisition), CAR (Compulsory acquisition of rights over land and temporary possession), TP (Temporary possession)

CAS (Compulsory acquisition of subsoil), CASTPS (Compulsory acquisition of subsoil and temporary possession of land at the surface)

No.	Land interest name/organisation and land agent's name (if applicable)	Type of interest	Plot(s)	Land requirement	Status of negotiations with land interest	RR ref. no(s).	WR ref. no(s).
645 Cont'd					2021-06-18 Meeting Regular catch up meeting with agent to discuss status and case progress 2021-07-13 Letter Community Impacts consultation notification sent 2021-07-13 Meeting Regular catch up meeting with agent to discuss status and case progress 2021-07-28 Meeting Regular catch up meeting with agent to discuss status and case progress 2021-08-20 Meeting Regular catch up meeting with agent to discuss status and case progress 2021-09-15 Meeting Regular catch up meeting with agent to discuss status and case progress 2021-10-13 Meeting Regular catch up meeting with agent to discuss status and case progress 2021-11-10 Meeting Regular catch up meeting with agent to discuss status and case progress 2022-01-06 Email Correspondence requesting survey access 2022-02-07 Meeting Regular catch up meeting with agent to discuss status and case progress 2022-03-01 Meeting Regular catch up meeting with agent to discuss status and case progress 2022-04-04 Meeting Regular catch up meeting with agent to discuss status and case progress 2022-05-03 Meeting Regular catch up meeting with agent to discuss status and case progress 2022-05-13 Letter Local Refinement consultation notification sent 2022-05-24 Letter Local Refinement consultation extension notification sent 2022-05-30 Meeting Regular catch up meeting with agent to discuss status and case progress 2022-06-21 Meeting Regular catch up meeting with agent to discuss status and case progress 2022-07-25 Meeting Regular catch up meeting with agent to discuss status and case progress 2022-08-15 Meeting Discussion with agent regarding case progress 2022-09-05 Meeting Regular catch up meeting with agent to discuss status and case progress		

CA (Compulsory acquisition), CAR (Compulsory acquisition of rights over land and temporary possession), TP (Temporary possession)

CAS (Compulsory acquisition of subsoil), CASTPS (Compulsory acquisition of subsoil and temporary possession of land at the surface)

No.	Land interest name/organisation and land agent's name (if applicable)	Type of interest	Plot(s)	Land requirement	Status of negotiations with land interest			RR ref. no(s).	WR ref. no(s).
645 Cont'd					2022-10-07	Meeting	Regular update meeting with agent		
					2022-11-28	Meeting	Regular update meeting with agent		
					2022-12-19	Meeting	Regular update meeting with agent		
					2023-01-08	Letter	Section 56 notification sent		
					2023-01-09	Meeting	Regular update meeting with agent		
					2023-02-06	Meeting	Regular update meeting with agent		
					2023-03-07	Meeting	Regular update meeting with agent		
					2023-04-12	Meeting	Regular update meeting with agent		
					2023-05-04	Meeting	Regular update meeting with agent		
					2023-05-22	Meeting	Regular update meeting with agent		
					2023-06-15	Meeting	Regular update meeting with agent		
					2023-07-10	Meeting	Regular update meeting with agent		
					2023-08-07	Meeting	Regular update meeting with agent - no update from client		
					2023-09-18	Meeting	Regular update meeting with agent - no update from client, will only progress discussions following grant of DCO.		
646	Michael John Enifer	Cat 1, 2 & 3	32-80	CA	2017-10-31	Letter	An invitation to negotiate and acquire land interests by voluntary agreement has been sent by letter. Order Limits update notification sent	RR-0739	N/A
			32-84	CAR	2018-05-14	Letter	Land Interest Questionnaire sent		
			32-85	TP	2018-07-31	Phone Call	Land Interest Questionnaire assistance		
			32-90	CA	2018-09-19	Letter	Land Interest Questionnaire response		
			32-91	CAR	2018-10-09	Letter	Section 42 Statutory consultation notification sent		
			32-135	CAR	2019-03-21	Email	Correspondence regarding survey access		
					2019-08-15	Letter	2019 Post-Statutory consultation notification sent		
					2020-01-27	Letter	Supplementary consultation notification sent		

CA (Compulsory acquisition), CAR (Compulsory acquisition of rights over land and temporary possession), TP (Temporary possession)

CAS (Compulsory acquisition of subsoil), CASTPS (Compulsory acquisition of subsoil and temporary possession of land at the surface)

No.	Land interest name/organisation and land agent's name (if applicable)	Type of interest	Plot(s)	Land requirement	Status of negotiations with land interest			RR ref. no(s).	WR ref. no(s).
646 Cont'd					2020-07-13	Letter	Design Refinement consultation notification sent		
					2020-09-29	Letter	An invitation has been sent to negotiate and acquire land interests by voluntary agreement		
					2021-07-13	Letter	Community Impacts consultation notification sent		
					2021-10-26	Letter	An invitation has been sent to negotiate and acquire land interests by voluntary agreement		
					2021-12-07	Email	Correspondence regarding Project proposals and impact on property		
					2021-12-22	Email	Correspondence regarding voluntary agreement		
					2022-05-09	Email	Correspondence regarding survey access request		
					2022-05-13	Letter	Local Refinement consultation notification sent		
					2022-05-23	Email	Correspondence regarding survey access request		
					2022-05-24	Letter	Local Refinement consultation extension notification sent		
					2023-01-08	Letter	Section 56 notification sent		
647	Michael Neil Sanderson	Cat 1 & 3	45-22	TP	2017-10-31	Letter	An invitation to negotiate and acquire land interests by voluntary agreement has been sent by letter. Order Limits update notification sent	N/A	N/A
			45-28	TP	2018-05-14	Letter	Land Interest Questionnaire sent		
			45-29	CAR	2018-10-09	Letter	Land Interest Questionnaire sent		
			45-31	CAR	2018-10-09	Letter	Section 42 Statutory consultation notification sent		
			45-32	CA	2019-02-08	Letter	Land Interest Questionnaire reminder sent		
			45-33	CAR	2020-01-27	Letter	Supplementary consultation notification sent		
			45-34	CA	2020-07-13	Letter	Design Refinement consultation notification sent		
			45-37	CA	2020-09-29	Letter	An invitation has been sent to negotiate and acquire land interests by voluntary agreement		
					2021-07-05	Email	Correspondence regarding voluntary agreement and fee policy		
					2021-07-13	Letter	Community Impacts consultation notification sent		

CA (Compulsory acquisition), CAR (Compulsory acquisition of rights over land and temporary possession), TP (Temporary possession)  
 CAS (Compulsory acquisition of subsoil), CASTPS (Compulsory acquisition of subsoil and temporary possession of land at the surface)



No.	Land interest name/organisation and land agent's name (if applicable)	Type of interest	Plot(s)	Land requirement	Status of negotiations with land interest			RR ref. no(s).	WR ref. no(s).
647 Cont'd					2022-05-13	Letter	Local Refinement consultation notification sent		
					2022-05-24	Letter	Local Refinement consultation extension notification sent		
					2022-07-06	Email	Correspondence regarding voluntary agreement		
					2022-09-01	Letter	Landowner engagement notification sent		
					2023-01-08	Letter	Section 56 notification sent		
648	Michael Spindley	Cat 1 & 3	24-183	TP	2018-10-09	Letter	An invitation to negotiate and acquire land interests by voluntary agreement has been sent by letter. Section 42 Statutory consultation notification sent	N/A	N/A
					2018-10-09	Letter	Land Interest Questionnaire sent		
					2019-02-08	Letter	Land Interest Questionnaire reminder sent		
					2020-01-27	Letter	Supplementary consultation notification sent		
					2020-07-13	Letter	Design Refinement consultation notification sent		
					2020-09-29	Letter	An invitation has been sent to negotiate and acquire land interests by voluntary agreement		
					2021-07-13	Letter	Community Impacts consultation notification sent		
					2021-10-26	Letter	An invitation has been sent to negotiate and acquire land interests by voluntary agreement		
					2022-05-13	Letter	Local Refinement consultation notification sent		
					2022-05-24	Letter	Local Refinement consultation extension notification sent		
					2023-01-08	Letter	Section 56 notification sent		
649	Michael Victor Crawley	Cat 1 & 3	30-73	TP	2020-07-13	Letter	An invitation to negotiate and acquire land interests by voluntary agreement has been sent by letter. Design Refinement consultation notification sent	N/A	N/A
					2020-09-29	Letter	An invitation has been sent to negotiate and acquire land interests by voluntary agreement		
					2021-07-13	Letter	Community Impacts consultation notification sent		
					2021-10-26	Letter	An invitation has been sent to negotiate and acquire land interests by voluntary agreement		

CA (Compulsory acquisition), CAR (Compulsory acquisition of rights over land and temporary possession), TP (Temporary possession)

CAS (Compulsory acquisition of subsoil), CASTPS (Compulsory acquisition of subsoil and temporary possession of land at the surface)

No.	Land interest name/organisation and land agent's name (if applicable)	Type of interest	Plot(s)	Land requirement	Status of negotiations with land interest			RR ref. no(s).	WR ref. no(s).
649 Cont'd					2022-05-13	Letter	Local Refinement consultation notification sent		
					2022-05-24	Letter	Local Refinement consultation extension notification sent		
					2023-01-08	Letter	Section 56 notification sent		
650	Michael Wardlaw	Cat 1 & 3	12-47	TP	2021-07-13	Letter	An invitation to negotiate and acquire land interests by voluntary agreement has been sent by letter. Community Impacts consultation notification sent	N/A	N/A
					2021-10-26	Letter	An invitation has been sent to negotiate and acquire land interests by voluntary agreement		
					2022-05-13	Letter	Local Refinement consultation notification sent		
					2022-05-24	Letter	Local Refinement consultation extension notification sent		
					2023-01-08	Letter	Section 56 notification sent		
651	Michael William Jarvis	Cat 1	49-16	CA	2020-01-27	Letter	An invitation to negotiate and acquire land interests by voluntary agreement has been sent by letter. Supplementary consultation notification sent	N/A	N/A
					2020-07-13	Letter	Design Refinement consultation notification sent		
					2020-09-29	Letter	An invitation has been sent to negotiate and acquire land interests by voluntary agreement		
					2021-07-13	Letter	Community Impacts consultation notification sent		
					2021-10-26	Letter	An invitation has been sent to negotiate and acquire land interests by voluntary agreement		
					2022-05-13	Letter	Local Refinement consultation notification sent		
					2022-05-24	Letter	Local Refinement consultation extension notification sent		
					2023-01-08	Letter	Section 56 notification sent		
652	Michelle Rachel Megran	Cat 1 & 3	30-40	TP	2020-07-13	Letter	An invitation to negotiate and acquire land interests by voluntary agreement has been sent by letter. Design Refinement consultation notification sent	N/A	N/A
					2020-09-29	Letter	An invitation has been sent to negotiate and acquire land interests by voluntary agreement		
					2021-07-13	Letter	Community Impacts consultation notification sent		

CA (Compulsory acquisition), CAR (Compulsory acquisition of rights over land and temporary possession), TP (Temporary possession)

CAS (Compulsory acquisition of subsoil), CASTPS (Compulsory acquisition of subsoil and temporary possession of land at the surface)

No.	Land interest name/organisation and land agent's name (if applicable)	Type of interest	Plot(s)	Land requirement	Status of negotiations with land interest			RR ref. no(s).	WR ref. no(s).
652 Cont'd					2021-10-26	Letter	An invitation has been sent to negotiate and acquire land interests by voluntary agreement		
					2022-05-13	Letter	Local Refinement consultation notification sent		
					2022-05-24	Letter	Local Refinement consultation extension notification sent		
					2023-01-08	Letter	Section 56 notification sent		
653	Mina Begum	Cat 1 & 3	26-46	CAR	2021-08-10	Letter	An invitation to negotiate and acquire land interests by voluntary agreement has been sent by letter. Community Impacts consultation notification sent	N/A	N/A
					2021-10-26	Letter	An invitation has been sent to negotiate and acquire land interests by voluntary agreement		
					2022-05-13	Letter	Local Refinement consultation notification sent		
					2022-05-24	Letter	Local Refinement consultation extension notification sent		
					2023-01-08	Letter	Section 56 notification sent		
654	Mitchells & Butlers Retail (No 2) Limited	Cat 1 & 3	12-60	TP	2020-01-27	Letter	An invitation to negotiate and acquire land interests by voluntary agreement has been sent by letter. Supplementary consultation notification sent	N/A	N/A
					2020-07-13	Letter	Design Refinement consultation notification sent		
					2020-09-29	Letter	An invitation has been sent to negotiate and acquire land interests by voluntary agreement		
					2021-07-13	Letter	Community Impacts consultation notification sent		
					2021-10-26	Letter	An invitation has been sent to negotiate and acquire land interests by voluntary agreement		
					2022-05-13	Letter	Local Refinement consultation notification sent		
					2022-05-24	Letter	Local Refinement consultation extension notification sent		
					2023-01-08	Letter	Section 56 notification sent		
655	Molly Houston	Cat 1 & 3	33-174	CAR	2018-10-09	Letter	An invitation to negotiate and acquire land interests by voluntary agreement has been sent by letter. Land Interest Questionnaire sent	N/A	N/A
					2018-10-09	Letter	Section 42 Statutory consultation notification sent		

CA (Compulsory acquisition), CAR (Compulsory acquisition of rights over land and temporary possession), TP (Temporary possession)

CAS (Compulsory acquisition of subsoil), CASTPS (Compulsory acquisition of subsoil and temporary possession of land at the surface)

No.	Land interest name/organisation and land agent's name (if applicable)	Type of interest	Plot(s)	Land requirement	Status of negotiations with land interest			RR ref. no(s).	WR ref. no(s).
655 Cont'd					2018-12-21	Letter	Land Interest Questionnaire response		
					2020-01-27	Letter	Supplementary consultation notification sent		
					2020-07-13	Letter	Design Refinement consultation notification sent		
					2020-09-29	Letter	An invitation has been sent to negotiate and acquire land interests by voluntary agreement		
					2021-07-13	Letter	Community Impacts consultation notification sent		
					2021-10-26	Letter	An invitation has been sent to negotiate and acquire land interests by voluntary agreement		
					2022-05-13	Letter	Local Refinement consultation notification sent		
					2022-05-24	Letter	Local Refinement consultation extension notification sent		
					2023-01-08	Letter	Section 56 notification sent		
656	Monica Marsden	Cat 1 & 3	34-33	CAR			An invitation to negotiate and acquire land interests by voluntary agreement has been sent by letter.	N/A	N/A
					2017-04-12	Letter	Preferred Route Announcement notification sent		
					2017-08-17	Letter	Survey access request sent		
					2017-10-31	Letter	Order Limits update notification sent		
					2018-05-14	Letter	Land Interest Questionnaire sent		
					2018-07-25	Meeting	Land Interest Questionnaire assistance		
					2018-08-28	Letter	Land Interest Questionnaire sent		
					2018-10-09	Letter	Section 42 Statutory consultation notification sent		
					2020-01-27	Letter	Supplementary consultation notification sent		
					2020-03-16	Letter	Land Interest Questionnaire sent		
					2020-07-02	Letter	Land Interest Questionnaire response		
					2020-07-13	Letter	Design Refinement consultation notification sent		
					2020-07-22	Email	Correspondence regarding title ownership		
					2020-09-29	Letter	An invitation has been sent to negotiate and acquire land interests by voluntary agreement		

CA (Compulsory acquisition), CAR (Compulsory acquisition of rights over land and temporary possession), TP (Temporary possession)

CAS (Compulsory acquisition of subsoil), CASTPS (Compulsory acquisition of subsoil and temporary possession of land at the surface)

No.	Land interest name/organisation and land agent's name (if applicable)	Type of interest	Plot(s)	Land requirement	Status of negotiations with land interest			RR ref. no(s).	WR ref. no(s).
656 Cont'd					2020-11-10	Email	Correspondence regarding land referencing		
					2020-11-18	Email	Correspondence regarding land referencing		
					2021-03-16	Email	Correspondence regarding land referencing		
					2021-07-13	Letter	Community Impacts consultation notification sent		
					2021-10-26	Letter	An invitation has been sent to negotiate and acquire land interests by voluntary agreement		
					2022-05-13	Letter	Local Refinement consultation notification sent		
					2022-05-24	Letter	Local Refinement consultation extension notification sent		
					2023-01-08	Letter	Section 56 notification sent		
657	Monsal Homes Limited	Cat 1, 2 & 3	29-66	CA	2017-04-12	Letter	An invitation to negotiate and acquire land interests by voluntary agreement has been sent by letter. Preferred Route Announcement notification sent	N/A	N/A
			29-67	CA	2017-08-17	Letter	Survey access request sent		
			29-70	CA	2017-10-31	Letter	Order Limits update notification sent		
			29-72	CA	2018-05-14	Letter	Land Interest Questionnaire sent		
			29-73	CA	2018-08-17	Meeting	Land Interest Questionnaire assistance		
			29-74	CA	2018-09-13	Letter	Land Interest Questionnaire response		
			29-79	CA	2018-10-09	Letter	Section 42 Statutory consultation notification sent		
			29-81	CA	2019-08-15	Letter	2019 Post-Statutory consultation notification sent		
			29-84	CA	2020-01-27	Letter	Supplementary consultation notification sent		
			29-90	CA	2020-07-13	Letter	Design Refinement consultation notification sent		
			29-94	CA	2020-09-29	Letter	An invitation has been sent to negotiate and acquire land interests by voluntary agreement		
			29-99	CA	2020-10-27	Email	Correspondence regarding voluntary agreement		
			29-100	CA	2021-06-25	Email	Correspondence regarding voluntary agreement and fee policy		
			29-101	CA	2021-07-13	Letter	Community Impacts consultation notification sent		

CA (Compulsory acquisition), CAR (Compulsory acquisition of rights over land and temporary possession), TP (Temporary possession)  
 CAS (Compulsory acquisition of subsoil), CASTPS (Compulsory acquisition of subsoil and temporary possession of land at the surface)

No.	Land interest name/organisation and land agent's name (if applicable)	Type of interest	Plot(s)	Land requirement	Status of negotiations with land interest			RR ref. no(s).	WR ref. no(s).
657 Cont'd			29-106 29-112 29-113 29-115 29-117 29-118 29-119 29-120 33-193 33-198 33-201 33-204 33-207 33-213 33-214 33-216 33-218 33-223	CA CA CAR CAR CA CA CA CA CA CA CAR CA CAR CA CA CA CA CA	2021-11-16 2022-05-13 2022-05-24 2023-01-08	Email Letter Letter Letter	Correspondence regarding interest in voluntary agreement Local Refinement consultation notification sent Local Refinement consultation extension notification sent Section 56 notification sent		
658	Montana Property Development Co. Limited	Cat 1 & 3	25-40	CAR	2020-01-27 2020-07-13 2020-09-29 2021-07-13	Letter Letter Letter Letter	An invitation to negotiate and acquire land interests by voluntary agreement has been sent by letter. Supplementary consultation notification sent Design Refinement consultation notification sent An invitation has been sent to negotiate and acquire land interests by voluntary agreement Community Impacts consultation notification sent	N/A	N/A

CA (Compulsory acquisition), CAR (Compulsory acquisition of rights over land and temporary possession), TP (Temporary possession)  
 CAS (Compulsory acquisition of subsoil), CASTPS (Compulsory acquisition of subsoil and temporary possession of land at the surface)

No.	Land interest name/organisation and land agent's name (if applicable)	Type of interest	Plot(s)	Land requirement	Status of negotiations with land interest			RR ref. no(s).	WR ref. no(s).
658 Cont'd					2021-10-26	Letter	An invitation has been sent to negotiate and acquire land interests by voluntary agreement		
					2022-05-13	Letter	Local Refinement consultation notification sent		
					2022-05-24	Letter	Local Refinement consultation extension notification sent		
					2023-01-08	Letter	Section 56 notification sent		
659	Moreen Anne Pearson	Cat 1 & 3	33-145	CAR	2018-10-09	Letter	An invitation to negotiate and acquire land interests by voluntary agreement has been sent by letter. Section 42 Statutory consultation notification sent	N/A	N/A
					2018-10-09	Letter	Land Interest Questionnaire sent		
					2019-02-08	Letter	Land Interest Questionnaire reminder sent		
					2020-01-27	Letter	Supplementary consultation notification sent		
					2020-07-13	Letter	Design Refinement consultation notification sent		
					2020-09-29	Letter	An invitation has been sent to negotiate and acquire land interests by voluntary agreement		
					2021-07-13	Letter	Community Impacts consultation notification sent		
					2021-10-26	Letter	An invitation has been sent to negotiate and acquire land interests by voluntary agreement		
					2022-05-13	Letter	Local Refinement consultation notification sent		
					2022-05-24	Letter	Local Refinement consultation extension notification sent		
					2023-01-08	Letter	Section 56 notification sent		
660	Morton Grey	Cat 1 & 3	09-29	TP	2022-07-08	Meeting	An invitation to negotiate and acquire land interests by voluntary agreement has been sent by letter. Door knock of unregistered property to establish ownership	N/A	N/A
					2023-01-08	Letter	Section 56 notification sent		
					2023-06-28	Letter	An invitation has been sent to negotiate and acquire land interests by voluntary agreement		
661	Motolani A Ogunmoye	Cat 1	29-79	CA	2023-05-02	Letter	An invitation to negotiate and acquire land interests by voluntary agreement has been sent by letter. Section 102a notification sent	N/A	N/A

CA (Compulsory acquisition), CAR (Compulsory acquisition of rights over land and temporary possession), TP (Temporary possession)

CAS (Compulsory acquisition of subsoil), CASTPS (Compulsory acquisition of subsoil and temporary possession of land at the surface)

No.	Land interest name/organisation and land agent's name (if applicable)	Type of interest	Plot(s)	Land requirement	Status of negotiations with land interest			RR ref. no(s).	WR ref. no(s).
661 Cont'd			29-113 33-201 33-207	CAR CAR CAR	2023-06-28	Letter	An invitation has been sent to negotiate and acquire land interests by voluntary agreement		
662	Mr Booth Mrs Booth	Cat 1, 2 & 3	04-07 04-12 04-17 04-25 04-45 04-64 05-04 06-171	CAR CAR CAR TP CAR CA TP CA	2020-01-27 2020-03-16 2020-05-28 2020-07-13 2020-09-29 2021-07-13 2021-10-26 2022-05-13 2022-05-24 2022-07-01 2023-01-08	Letter Letter Email Letter Letter Letter Letter Letter Letter Phone Call Letter	An invitation to negotiate and acquire land interests by voluntary agreement has been sent by letter. Supplementary consultation notification sent Land Interest Questionnaire sent Correspondence regarding survey access Design Refinement consultation notification sent An invitation has been sent to negotiate and acquire land interests by voluntary agreement Community Impacts consultation notification sent An invitation has been sent to negotiate and acquire land interests by voluntary agreement Local Refinement consultation notification sent Local Refinement consultation extension notification sent Conversation regarding Non-Motorised User routes Section 56 notification sent	N/A	N/A
663	Mr Morris	Cat 1 & 3	04-23 04-38	CA CAR	2020-07-13 2020-09-29 2021-01-19 2021-07-13 2021-10-26 2022-05-13	Letter Letter Letter Letter Letter Letter	An invitation to negotiate and acquire land interests by voluntary agreement has been sent by letter. Design Refinement consultation notification sent An invitation has been sent to negotiate and acquire land interests by voluntary agreement Land Interest Questionnaire sent Community Impacts consultation notification sent An invitation has been sent to negotiate and acquire land interests by voluntary agreement Local Refinement consultation notification sent	N/A	N/A

CA (Compulsory acquisition), CAR (Compulsory acquisition of rights over land and temporary possession), TP (Temporary possession)  
 CAS (Compulsory acquisition of subsoil), CASTPS (Compulsory acquisition of subsoil and temporary possession of land at the surface)



No.	Land interest name/organisation and land agent's name (if applicable)	Type of interest	Plot(s)	Land requirement	Status of negotiations with land interest			RR ref. no(s).	WR ref. no(s).
663 Cont'd					2022-05-24	Letter	Local Refinement consultation extension notification sent		
					2023-01-08	Letter	Section 56 notification sent		
664	Mr Nethersole Sarah Lea Nethersole	Cat 1, 2 & 3	04-07 04-12 04-17 04-25 04-45 04-64 05-04 06-171	CAR CAR CAR TP CAR CA TP CA	2020-01-27 2020-03-16 2020-07-13 2020-09-29 2021-07-13 2021-10-26 2022-05-13 2022-05-24 2023-01-08	Letter Letter Letter Letter Letter Letter Letter Letter Letter	An invitation to negotiate and acquire land interests by voluntary agreement has been sent by letter. Supplementary consultation notification sent Land Interest Questionnaire sent Design Refinement consultation notification sent An invitation has been sent to negotiate and acquire land interests by voluntary agreement Community Impacts consultation notification sent An invitation has been sent to negotiate and acquire land interests by voluntary agreement Local Refinement consultation notification sent Local Refinement consultation extension notification sent Section 56 notification sent	N/A	N/A
665	Mrs Singh-Gill Santok Singh-Gill the late Balbinder Singh-Gill Tom French - BTF Partnership (as agent)	Cat 1 & 3	02-05 11-44 11-45 11-47 11-50 11-51 11-52	CAR CA CA CAR CAR CA TP	2017-04-12 2017-08-17 2017-10-31 2018-05-14 2018-10-09 2018-10-23 2018-11-13 2018-11-20 2020-01-27 2020-03-05	Letter Letter Letter Letter Letter Letter Email Letter Letter Letter	The Applicant has agreed an acquisition by agreement. Preferred Route Announcement notification sent Survey access request sent Order Limits update notification sent Land Interest Questionnaire sent Section 42 Statutory consultation notification sent Land Interest Questionnaire response Correspondence regarding survey access Section 42 Statutory consultation notification sent Supplementary consultation notification sent Correspondence regarding survey access	N/A	N/A

CA (Compulsory acquisition), CAR (Compulsory acquisition of rights over land and temporary possession), TP (Temporary possession)

CAS (Compulsory acquisition of subsoil), CASTPS (Compulsory acquisition of subsoil and temporary possession of land at the surface)

No.	Land interest name/organisation and land agent's name (if applicable)	Type of interest	Plot(s)	Land requirement	Status of negotiations with land interest			RR ref. no(s).	WR ref. no(s).
665 Cont'd					2020-07-09	Email	Correspondence regarding survey access		
					2020-07-13	Letter	Design Refinement consultation notification sent		
					2020-07-14	Email	Correspondence regarding draft survey consent form		
					2020-07-22	Email	Correspondence regarding survey consent form		
					2020-10-22	Meeting	Regular catch up meeting with agent to discuss status and case progress		
					2020-11-05	Meeting	Regular catch up meeting with agent to discuss status and case progress		
					2021-01-14	Meeting	Regular catch up meeting with agent to discuss status and case progress		
					2021-02-11	Meeting	Regular catch up meeting with agent to discuss status and case progress		
					2021-03-11	Meeting	Regular catch up meeting with agent to discuss status and case progress		
					2021-04-23	Meeting	Regular catch up meeting with agent to discuss status and case progress		
					2021-05-13	Meeting	Regular catch up meeting with agent to discuss status and case progress		
					2021-06-18	Meeting	Regular catch up meeting with agent to discuss status and case progress		
					2021-07-13	Letter	Community Impacts consultation notification sent		
					2021-07-13	Meeting	Regular catch up meeting with agent to discuss status and case progress		
					2021-07-28	Meeting	Regular catch up meeting with agent to discuss status and case progress		
					2021-08-20	Meeting	Regular catch up meeting with agent to discuss status and case progress		
					2021-09-15	Meeting	Regular catch up meeting with agent to discuss status and case progress		
					2021-10-13	Meeting	Regular catch up meeting with agent to discuss status and case progress		
					2021-11-10	Meeting	Regular catch up meeting with agent to discuss status and case progress		
					2022-02-07	Meeting	Regular catch up meeting with agent to discuss status and case progress		

CA (Compulsory acquisition), CAR (Compulsory acquisition of rights over land and temporary possession), TP (Temporary possession)

CAS (Compulsory acquisition of subsoil), CASTPS (Compulsory acquisition of subsoil and temporary possession of land at the surface)

No.	Land interest name/organisation and land agent's name (if applicable)	Type of interest	Plot(s)	Land requirement	Status of negotiations with land interest	RR ref. no(s).	WR ref. no(s).
665 Cont'd					2022-02-09 Email Correspondence regarding voluntary agreement 2022-03-01 Meeting Regular catch up meeting with agent to discuss status and case progress 2022-04-04 Meeting Regular catch up meeting with agent to discuss status and case progress 2022-05-03 Meeting Regular catch up meeting with agent to discuss status and case progress 2022-05-10 Email Correspondence regarding voluntary agreement 2022-05-11 Email Correspondence regarding voluntary agreement 2022-05-13 Letter Local Refinement consultation notification sent 2022-05-24 Letter Local Refinement consultation extension notification sent 2022-05-30 Meeting Regular catch up meeting with agent to discuss status and case progress 2022-06-21 Meeting Regular catch up meeting with agent to discuss status and case progress 2022-06-24 Email Correspondence offering an adapted form of the Applicant's standard voluntary agreement 2022-07-25 Meeting Regular catch up meeting with agent to discuss status and case progress 2022-08-15 Meeting Discussion with agent regarding voluntary agreement 2022-09-05 Meeting Regular catch up meeting with agent to discuss status and case progress 2022-09-05 Meeting Regular update meeting with agent 2022-10-07 Meeting Regular update meeting with agent 2022-11-28 Meeting Regular update meeting with agent 2022-12-19 Meeting Regular update meeting with agent 2022-12-22 Email Correspondence to agent requesting updated valuation 2023-01-08 Letter Section 56 notification sent 2023-01-09 Meeting Regular update meeting with agent 2023-01-10 Email Correspondence to agent regarding valuation basis		

CA (Compulsory acquisition), CAR (Compulsory acquisition of rights over land and temporary possession), TP (Temporary possession)

CAS (Compulsory acquisition of subsoil), CASTPS (Compulsory acquisition of subsoil and temporary possession of land at the surface)

No.	Land interest name/organisation and land agent's name (if applicable)	Type of interest	Plot(s)	Land requirement	Status of negotiations with land interest			RR ref. no(s).	WR ref. no(s).
665 Cont'd					2023-01-27	Email	Correspondence to agent regarding cost of remedial works		
					2023-01-30	Email	Exchange of correspondence regarding updated valuation request		
					2023-02-06	Meeting	Regular update meeting with agent		
					2023-02-22	Email	Correspondence to agent reopening negotiations on a voluntary acquisition basis		
					2023-03-07	Meeting	Regular update meeting with agent		
					2023-03-07	Email	Correspondence to agent requesting updated valuation		
					2023-04-12	Meeting	Regular update meeting with agent		
					2023-05-04	Meeting	Regular update meeting with agent		
					2023-05-10	Email	Correspondence from agent with updated valuation		
					2023-05-16	Email	Exchange of correspondence regarding valuation queries		
					2023-05-22	Meeting	Regular update meeting with agent		
					2023-05-22	Email	Correspondence to agent with LTC valuation		
					2023-06-15	Email	Applicants valuer offers settlement for pre-DCO acquisition		
					2023-10-13	Meeting	Applicant's purchase of the property is in conveyancing		
666	Muhammad Wajid Mirza	Cat 1 & 3	26-59	CAR	2022-05-13	Letter	An invitation to negotiate and acquire land interests by voluntary agreement has been sent by letter. Local Refinement consultation notification sent	N/A	N/A
					2022-05-24	Letter	Local Refinement consultation extension notification sent		
					2022-09-07	Letter	An invitation has been sent to negotiate and acquire land interests by voluntary agreement		
					2023-01-08	Letter	Section 56 notification sent		
667							The Applicant identified the interested person following the end of the Local Refinement Consultation pursuant to new Land Registry data and has since issued a letter inviting the person to provide comments on the Project during the next stage of the planning process.		

CA (Compulsory acquisition), CAR (Compulsory acquisition of rights over land and temporary possession), TP (Temporary possession)

CAS (Compulsory acquisition of subsoil), CASTPS (Compulsory acquisition of subsoil and temporary possession of land at the surface)

No.	Land interest name/organisation and land agent's name (if applicable)	Type of interest	Plot(s)	Land requirement	Status of negotiations with land interest			RR ref. no(s).	WR ref. no(s).
667 Cont'd	Muritala Alabi	Cat 1 & 3	26-62	CAR	2022-10-20	Letter	Invitation to provide comments on project proposals in the next phase of the planning process sent	N/A	N/A
					2023-01-08	Letter	Section 56 notification sent		
668	N Adil	Cat 1 & 3	29-94 33-204	CA CA	2023-05-02	Letter	Property bought under the blight provisions by the Applicant. The occupier is a tenant of the Applicant occupying by way of an Assured Shorthold Tenancy. Possession will be sought under the AST first. Section 102a notification sent	N/A	N/A
669	N C A Lee	Cat 1 & 3	29-230	CA	2023-05-02	Letter	Property bought under the blight provisions by the Applicant. The occupier is a tenant of the Applicant occupying by way of an Assured Shorthold Tenancy. Possession will be sought under the AST first. Section 102a notification sent	N/A	N/A
670	Nafisa Shireen Mathurine	Cat 1	29-244	CA	2020-02-18	Letter	An invitation to negotiate and acquire land interests by voluntary agreement has been sent by letter. Supplementary consultation notification sent	N/A	N/A
					2020-07-13	Letter	Design Refinement consultation notification sent		
					2020-09-29	Letter	An invitation has been sent to negotiate and acquire land interests by voluntary agreement		
					2021-07-13	Letter	Community Impacts consultation notification sent		
					2021-10-26	Letter	An invitation has been sent to negotiate and acquire land interests by voluntary agreement		
					2022-05-13	Letter	Local Refinement consultation notification sent		
					2022-05-24	Letter	Local Refinement consultation extension notification sent		
					2023-01-08	Letter	Section 56 notification sent		
671	Nancy Christine Wilson	Cat 1 & 3	43-53 43-94	CAR TP	2020-01-27	Letter	An invitation to negotiate and acquire land interests by voluntary agreement has been sent by letter. Supplementary consultation notification sent	N/A	N/A
					2020-03-16	Letter	Land Interest Questionnaire sent		

CA (Compulsory acquisition), CAR (Compulsory acquisition of rights over land and temporary possession), TP (Temporary possession)

CAS (Compulsory acquisition of subsoil), CASTPS (Compulsory acquisition of subsoil and temporary possession of land at the surface)

No.	Land interest name/organisation and land agent's name (if applicable)	Type of interest	Plot(s)	Land requirement	Status of negotiations with land interest			RR ref. no(s).	WR ref. no(s).
671 Cont'd					2020-07-13	Letter	Design Refinement consultation notification sent		
					2020-09-29	Letter	An invitation has been sent to negotiate and acquire land interests by voluntary agreement		
					2021-07-13	Letter	Community Impacts consultation notification sent		
					2021-10-26	Letter	An invitation has been sent to negotiate and acquire land interests by voluntary agreement		
					2022-05-13	Letter	Local Refinement consultation notification sent		
					2022-05-24	Letter	Local Refinement consultation extension notification sent		
					2023-01-08	Letter	Section 56 notification sent		
672	Natalie Ellis	Cat 1 & 3	33-133	CAR	2018-10-09	Letter	An invitation to negotiate and acquire land interests by voluntary agreement has been sent by letter. Land Interest Questionnaire sent	N/A	N/A
					2018-10-09	Letter	Section 42 Statutory consultation notification sent		
					2019-02-08	Letter	Land Interest Questionnaire reminder sent		
					2020-01-27	Letter	Supplementary consultation notification sent		
					2020-07-13	Letter	Design Refinement consultation notification sent		
					2020-09-29	Letter	An invitation has been sent to negotiate and acquire land interests by voluntary agreement		
					2021-07-13	Letter	Community Impacts consultation notification sent		
					2021-10-26	Letter	An invitation has been sent to negotiate and acquire land interests by voluntary agreement		
					2022-05-13	Letter	Local Refinement consultation notification sent		
					2022-05-24	Letter	Local Refinement consultation extension notification sent		
					2023-01-08	Letter	Section 56 notification sent		
673	National Gas Transmission PLC	Cat 2 & 3	01-01	CAR	2017-05-19	Meeting	For further details on negotiation progress with National Gas Transmission PLC, refer to 9.3 Status of Negotiations with Statutory Undertakers Discussion regarding Project update, Preferred Route Announcement and engagement going forward	RR-0782	REP1-260

CA (Compulsory acquisition), CAR (Compulsory acquisition of rights over land and temporary possession), TP (Temporary possession)

CAS (Compulsory acquisition of subsoil), CASTPS (Compulsory acquisition of subsoil and temporary possession of land at the surface)

No.	Land interest name/organisation and land agent's name (if applicable)	Type of interest	Plot(s)	Land requirement	Status of negotiations with land interest			RR ref. no(s).	WR ref. no(s).
673 Cont'd			01-02	CA	2017-05-22	Letter	Survey access request sent		
			01-03	CAR	2017-08-09	Email	Correspondence regarding Statement of Common Ground		
			01-04	CA	2017-09-05	Email	Correspondence regarding Land Interest Questionnaire assistance		
			01-08	CAR	2017-10-16	Phone Call	Conversation regarding survey access		
			02-08	CAR	2017-10-16	Letter	Survey access request sent		
			02-11	CAR	2017-10-31	Letter	Order Limits update notification sent		
			02-12	CA	2017-11-01	Email	Correspondence regarding Order Limits update		
			03-39	CA	2017-12-04	Meeting	Discussion regarding progress with the Project for the gas diversion works		
			03-53	CA	2018-03-01	Meeting	Discussion regarding the Applicant's diversion programme		
			03-54	CA	2018-04-13	Meeting	Monthly progress meeting		
			03-56	CA	2018-05-11	Meeting	Monthly progress meeting		
			03-59	CA	2018-05-14	Letter	Land Interest Questionnaire sent		
			03-76	CA	2018-05-16	Meeting	Discussion regarding the Applicant's and National Grid's programme deliverables		
			03-81	CA	2018-07-02	Meeting	Discussion regarding development of the Applicant's utility companies governance and opportunity for long-term partnership		
			03-84	CA	2018-07-06	Meeting	Monthly progress meeting		
			03-85	CA	2018-08-03	Meeting	Monthly progress meeting		
			03-86	CA	2018-08-10	Meeting	Discussion regarding Statement of Common Ground		
			03-88	CA	2018-08-20	Letter	Land Interest Questionnaire sent		
			03-89	CA	2018-08-31	Meeting	Monthly progress meeting		
			03-96	CAR	2018-09-10	Letter	Land Interest Questionnaire sent		
03-98	CAR	2018-09-28	Meeting	Monthly progress meeting					
			03-107	CA	2018-10-02	Letter	Land Interest Questionnaire response		

CA (Compulsory acquisition), CAR (Compulsory acquisition of rights over land and temporary possession), TP (Temporary possession)

CAS (Compulsory acquisition of subsoil), CASTPS (Compulsory acquisition of subsoil and temporary possession of land at the surface)

No.	Land interest name/organisation and land agent's name (if applicable)	Type of interest	Plot(s)	Land requirement	Status of negotiations with land interest			RR ref. no(s).	WR ref. no(s).
673 Cont'd			03-108	CA	2018-10-09	Letter	Land Interest Questionnaire sent		
			03-119	CA	2018-10-09	Letter	Section 42 Statutory consultation notification sent		
			03-149	CA	2018-10-23	Letter	Land Interest Questionnaire sent		
			04-03	CAR	2018-10-26	Meeting	Monthly progress meeting		
			04-04	CA	2018-11-23	Meeting	Monthly progress meeting		
			04-10	CA	2019-02-28	Meeting	Discussion regarding consents items across National Grid and the Applicant		
			04-13	CA	2019-05-01	Meeting	Discussion regarding continued engagement on pre-enabling and enabling works packages		
			04-14	CAR	2019-08-15	Letter	2019 Post-Statutory consultation notification sent		
			04-23	CA	2019-08-19	Meeting	Steering meeting		
			04-38	CAR	2019-12-20	Meeting	Joint Project Steering Group Meeting covering design issues, Development Consent Order, Land Rights, and agreements		
			04-42	CAR	2020-01-27	Letter	Supplementary consultation notification sent		
			04-54	CA	2020-03-16	Letter	Land Interest Questionnaire sent		
			04-58	CAR	2020-05-11	Meeting	Joint Project Steering Group Meeting covering design issues, Development Consent Order, Land Rights, and agreements		
			04-63	CAR	2020-05-28	Meeting	Joint Project Steering Group Meeting covering design issues, Development Consent Order, Land Rights, and agreements		
			04-196	CA	2020-06-26	Meeting	Joint Project Steering Group Meeting covering design issues, Development Consent Order, Land Rights, and agreements		
			04-198	CA	2020-07-13	Letter	Design Refinement consultation notification sent		
			04-199	CA	2020-07-22	Meeting	Joint Project Steering Group Meeting covering design issues, Development Consent Order, Land Rights, and agreements		
			04-201	CA	2020-08-20	Meeting	Joint Project Steering Group Meeting covering design issues, Development Consent Order, Land Rights, and agreements		
			04-202	CA	2020-09-23	Meeting	Joint Project Steering Group Meeting covering design issues, Development Consent Order, Land Rights, and agreements		
			04-205	CA	2021-07-13	Letter	Community Impacts consultation notification sent		
04-206	CA	2022-05-11	Letter	Landowner engagement notification sent					

CA (Compulsory acquisition), CAR (Compulsory acquisition of rights over land and temporary possession), TP (Temporary possession)

CAS (Compulsory acquisition of subsoil), CASTPS (Compulsory acquisition of subsoil and temporary possession of land at the surface)



No.	Land interest name/organisation and land agent's name (if applicable)	Type of interest	Plot(s)	Land requirement	Status of negotiations with land interest			RR ref. no(s).	WR ref. no(s).
673 Cont'd			04-207	CA	2022-05-13	Letter	Local Refinement consultation notification sent		
			04-213	CA	2022-05-24	Letter	Local Refinement consultation extension notification sent		
			04-215	CAR	2022-09-01	Letter	Landowner engagement notification sent		
			04-229	CAR	2022-09-05	Letter	Landowner engagement notification sent		
			04-230	CA	2023-01-08	Letter	Section 56 notification sent		
			04-233	TP	2023-07-04	Letter	Notification requesting consent in respect of Compulsory Acquisition regulations sent		
			04-239	CA	2023-07-17	Letter	Landowner consultation notification sent		
			04-243	CAR	2023-07-17	Letter	Notification requesting consent in respect of Compulsory Acquisition regulations sent		
			04-272	CA					
			04-273	CA					
			05-01	TP					
			05-03	TP					
			05-06	TP					
			06-02	CA					
			06-06	CA					
			06-09	TP					
			06-12	CA					
			06-13	CA					
			06-31	CA					
			06-42	CA					
06-43	CA								
06-44	CA								
06-45	CA								

CA (Compulsory acquisition), CAR (Compulsory acquisition of rights over land and temporary possession), TP (Temporary possession)

CAS (Compulsory acquisition of subsoil), CASTPS (Compulsory acquisition of subsoil and temporary possession of land at the surface)

No.	Land interest name/organisation and land agent's name (if applicable)	Type of interest	Plot(s)	Land requirement	Status of negotiations with land interest	RR ref. no(s).	WR ref. no(s).
673 Cont'd			06-47	CA			
			06-48	CA			
			06-51	CA			
			06-53	CA			
			06-54	CAR			
			06-55	CAR			
			06-56	CAR			
			06-57	CA			
			06-62	CA			
			06-66	CA			
			06-69	CA			
			06-73	CA			
			06-75	TP			
			06-76	CA			
			06-82	CA			
			06-116	TP			
			06-121	CAR			
			06-133	CA			
			06-136	CAR			
			06-137	CAR			
			06-140	CA			
			06-141	CA			
			06-142	CA			

CA (Compulsory acquisition), CAR (Compulsory acquisition of rights over land and temporary possession), TP (Temporary possession)  
 CAS (Compulsory acquisition of subsoil), CASTPS (Compulsory acquisition of subsoil and temporary possession of land at the surface)

No.	Land interest name/organisation and land agent's name (if applicable)	Type of interest	Plot(s)	Land requirement	Status of negotiations with land interest	RR ref. no(s).	WR ref. no(s).
673 Cont'd			06-143	CA			
			06-144	CAR			
			06-145	CA			
			06-146	CA			
			06-147	CA			
			06-149	CA			
			06-150	CA			
			06-151	CAR			
			06-152	CAR			
			06-153	TP			
			06-154	CA			
			06-155	CA			
			06-156	CA			
			06-157	CA			
			06-158	CAR			
			06-159	CA			
			06-163	CA			
			06-167	CA			
			06-168	CA			
			06-170	CA			
			06-180	CA			
			06-181	CA			
			06-191	CA			

CA (Compulsory acquisition), CAR (Compulsory acquisition of rights over land and temporary possession), TP (Temporary possession)  
 CAS (Compulsory acquisition of subsoil), CASTPS (Compulsory acquisition of subsoil and temporary possession of land at the surface)

No.	Land interest name/organisation and land agent's name (if applicable)	Type of interest	Plot(s)	Land requirement	Status of negotiations with land interest	RR ref. no(s).	WR ref. no(s).
673 Cont'd			06-197	CA			
			06-200	CA			
			06-201	CA			
			06-207	CAR			
			06-208	CAR			
			06-209	CAR			
			06-210	CA			
			06-211	CA			
			07-03	CA			
			07-12	CA			
			07-35	CA			
			07-49	CA			
			09-69	TP			
			10-02	TP			
			11-01	CA			
			11-08	CA			
			11-09	CA			
			11-10	CA			
			11-11	CA			
			11-12	CA			
			11-13	CA			
			11-15	CAR			
			11-35	CA			

CA (Compulsory acquisition), CAR (Compulsory acquisition of rights over land and temporary possession), TP (Temporary possession)  
CAS (Compulsory acquisition of subsoil), CASTPS (Compulsory acquisition of subsoil and temporary possession of land at the surface)

No.	Land interest name/organisation and land agent's name (if applicable)	Type of interest	Plot(s)	Land requirement	Status of negotiations with land interest	RR ref. no(s).	WR ref. no(s).
673 Cont'd			11-36	CA			
			11-37	CA			
			11-45	CA			
			11-50	CAR			
			11-51	CA			
			11-52	TP			
			11-54	TP			
			11-55	CA			
			11-57	TP			
			11-58	CA			
			11-63	TP			
			11-64	CAR			
			11-66	CA			
			11-67	TP			
			11-69	TP			
			11-70	CAR			
			11-71	TP			
			11-72	CA			
			11-73	CAR			
			11-76	TP			
			11-78	CA			
			11-79	CA			
			12-01	TP			

CA (Compulsory acquisition), CAR (Compulsory acquisition of rights over land and temporary possession), TP (Temporary possession)  
 CAS (Compulsory acquisition of subsoil), CASTPS (Compulsory acquisition of subsoil and temporary possession of land at the surface)

No.	Land interest name/organisation and land agent's name (if applicable)	Type of interest	Plot(s)	Land requirement	Status of negotiations with land interest	RR ref. no(s).	WR ref. no(s).
673 Cont'd			12-02	CAR			
			13-52	CA			
			13-58	CA			
			13-62	TP			
			13-65	CAR			
			13-66	TP			
			13-67	CAR			
			13-68	TP			
			13-69	TP			
			13-71	CAR			
			13-72	CAR			
			13-73	TP			
			13-75	CAR			
			13-77	TP			
			13-91	CA			
			13-92	CA			
			13-93	CA			
			13-94	CA			
			13-95	CA			
			18-02	TP			
			18-07	TP			
			19-01	CA			
			19-06	TP			

CA (Compulsory acquisition), CAR (Compulsory acquisition of rights over land and temporary possession), TP (Temporary possession)  
 CAS (Compulsory acquisition of subsoil), CASTPS (Compulsory acquisition of subsoil and temporary possession of land at the surface)

No.	Land interest name/organisation and land agent's name (if applicable)	Type of interest	Plot(s)	Land requirement	Status of negotiations with land interest	RR ref. no(s).	WR ref. no(s).
673 Cont'd			19-07	CA			
			19-09	CA			
			19-11	TP			
			19-14	TP			
			19-16	TP			
			19-18	CA			
			19-22	TP			
			19-23	CA			
			19-26	TP			
			19-35	TP			
			19-36	TP			
			19-38	TP			
			19-41	CA			
			19-42	CA			
			19-43	CA			
			19-44	CA			
			19-48	CA			
			19-49	CA			
			19-50	CA			
			19-51	CA			
			19-52	CA			
			19-53	CA			
			21-11	TP			

CA (Compulsory acquisition), CAR (Compulsory acquisition of rights over land and temporary possession), TP (Temporary possession)  
 CAS (Compulsory acquisition of subsoil), CASTPS (Compulsory acquisition of subsoil and temporary possession of land at the surface)

No.	Land interest name/organisation and land agent's name (if applicable)	Type of interest	Plot(s)	Land requirement	Status of negotiations with land interest	RR ref. no(s).	WR ref. no(s).
673 Cont'd			21-14	CAR			
			21-15	CAR			
			21-16	CAR			
			21-18	TP			
			21-37	TP			
			22-02	TP			
			22-03	TP			
			22-04	CAR			
			22-05	CAR			
			22-06	CAR			
			22-07	TP			
			22-08	CAR			
			22-09	TP			
			22-10	CAR			
			22-12	TP			
			22-14	CAR			
			22-15	TP			
			22-16	TP			
			22-17	TP			
			22-18	TP			
			22-20	TP			
			22-25	CAR			
			22-26	CA			

CA (Compulsory acquisition), CAR (Compulsory acquisition of rights over land and temporary possession), TP (Temporary possession)  
 CAS (Compulsory acquisition of subsoil), CASTPS (Compulsory acquisition of subsoil and temporary possession of land at the surface)



No.	Land interest name/organisation and land agent's name (if applicable)	Type of interest	Plot(s)	Land requirement	Status of negotiations with land interest	RR ref. no(s).	WR ref. no(s).
673 Cont'd			22-27	CAR			
			22-28	CA			
			22-40	CA			
			22-45	CA			
			22-61	TP			
			22-72	CA			
			22-77	CA			
			22-94	CA			
			22-95	CA			
			22-105	CA			
			22-115	CA			
			22-116	TP			
			23-56	CAR			
			23-72	CAR			
			23-79	CA			
			23-126	TP			
			23-136	CAR			
			23-139	CAR			
			23-153	CAR			
			23-157	CAR			
			23-159	TP			
			23-161	CAR			
			23-166	TP			

CA (Compulsory acquisition), CAR (Compulsory acquisition of rights over land and temporary possession), TP (Temporary possession)  
 CAS (Compulsory acquisition of subsoil), CASTPS (Compulsory acquisition of subsoil and temporary possession of land at the surface)

No.	Land interest name/organisation and land agent's name (if applicable)	Type of interest	Plot(s)	Land requirement	Status of negotiations with land interest	RR ref. no(s).	WR ref. no(s).
673 Cont'd			23-167	TP			
			23-169	CAR			
			23-173	CA			
			23-174	TP			
			23-175	CAR			
			24-89	CA			
			24-94	CA			
			24-95	CAR			
			24-100	CAR			
			24-118	CA			
			24-119	CA			
			24-123	CAR			
			24-124	CAR			
			24-125	TP			
			24-128	TP			
			24-130	CAR			
			24-132	CA			
			24-134	CA			
			24-135	CA			
			24-136	CAR			
			24-138	CA			
			24-139	TP			
			24-140	CA			

CA (Compulsory acquisition), CAR (Compulsory acquisition of rights over land and temporary possession), TP (Temporary possession)  
 CAS (Compulsory acquisition of subsoil), CASTPS (Compulsory acquisition of subsoil and temporary possession of land at the surface)

No.	Land interest name/organisation and land agent's name (if applicable)	Type of interest	Plot(s)	Land requirement	Status of negotiations with land interest	RR ref. no(s).	WR ref. no(s).
673 Cont'd			24-141	CA			
			24-180	TP			
			24-185	CA			
			24-191	CAR			
			24-192	CAR			
			24-193	CAR			
			24-194	TP			
			24-195	TP			
			24-199	TP			
			27-01	CAR			
			27-45	CAR			
			27-63	CA			
			27-64	CA			
			27-76	CAR			
			27-77	CAR			
			27-79	CAR			
			27-80	CAR			
			27-82	CAR			
			27-86	CAR			
			27-96	CAR			
			27-101	CAR			
			28-102	CA			
			28-103	CAR			

CA (Compulsory acquisition), CAR (Compulsory acquisition of rights over land and temporary possession), TP (Temporary possession)  
 CAS (Compulsory acquisition of subsoil), CASTPS (Compulsory acquisition of subsoil and temporary possession of land at the surface)

No.	Land interest name/organisation and land agent's name (if applicable)	Type of interest	Plot(s)	Land requirement	Status of negotiations with land interest	RR ref. no(s).	WR ref. no(s).
673 Cont'd			28-116	CA			
			28-124	CAR			
			28-128	CAR			
			28-144	CAR			
			28-145	TP			
			29-01	CA			
			29-02	CA			
			29-03	CAR			
			29-04	CAR			
			29-05	TP			
			29-06	CA			
			29-07	CA			
			29-09	CA			
			29-12	CA			
			29-17	CAR			
			29-18	CA			
			29-19	CA			
			29-22	CA			
			29-23	CA			
			29-24	CA			
			29-31	TP			
			29-38	CA			
			29-39	TP			

CA (Compulsory acquisition), CAR (Compulsory acquisition of rights over land and temporary possession), TP (Temporary possession)  
 CAS (Compulsory acquisition of subsoil), CASTPS (Compulsory acquisition of subsoil and temporary possession of land at the surface)

No.	Land interest name/organisation and land agent's name (if applicable)	Type of interest	Plot(s)	Land requirement	Status of negotiations with land interest	RR ref. no(s).	WR ref. no(s).
673 Cont'd			29-40	CA			
			29-41	CA			
			29-42	CA			
			29-46	CA			
			29-48	CA			
			29-49	CAR			
			29-51	TP			
			29-54	CA			
			29-76	CA			
			29-80	CA			
			29-88	CA			
			29-108	CA			
			29-121	CA			
			29-137	CA			
			29-139	CA			
			29-141	CA			
			29-147	CA			
			29-148	CA			
			29-149	CA			
			29-152	CA			
			29-154	CA			
			29-155	CA			
			29-156	CA			

CA (Compulsory acquisition), CAR (Compulsory acquisition of rights over land and temporary possession), TP (Temporary possession)  
 CAS (Compulsory acquisition of subsoil), CASTPS (Compulsory acquisition of subsoil and temporary possession of land at the surface)

No.	Land interest name/organisation and land agent's name (if applicable)	Type of interest	Plot(s)	Land requirement	Status of negotiations with land interest	RR ref. no(s).	WR ref. no(s).
673 Cont'd			29-157	CA			
			29-160	CA			
			29-164	CA			
			29-168	CA			
			29-170	CA			
			29-171	CA			
			29-172	CA			
			29-176	CA			
			29-177	CA			
			29-179	CA			
			29-184	CA			
			29-191	CA			
			29-193	CA			
			29-195	CA			
			29-197	CA			
			29-206	CA			
			29-213	CAR			
			29-270	CA			
			29-271	CA			
			29-274	CA			
			29-275	CA			
			29-276	CA			
			29-282	CAR			

CA (Compulsory acquisition), CAR (Compulsory acquisition of rights over land and temporary possession), TP (Temporary possession)  
 CAS (Compulsory acquisition of subsoil), CASTPS (Compulsory acquisition of subsoil and temporary possession of land at the surface)

No.	Land interest name/organisation and land agent's name (if applicable)	Type of interest	Plot(s)	Land requirement	Status of negotiations with land interest	RR ref. no(s).	WR ref. no(s).
673 Cont'd			29-283	CAR			
			30-03	CA			
			30-05	CAR			
			30-07	CAR			
			30-13	CA			
			30-70	CA			
			30-78	CAR			
			31-04	CA			
			31-08	TP			
			31-11	CAR			
			31-13	TP			
			31-23	CA			
			31-30	CA			
			31-31	CA			
			31-32	CA			
			31-33	CA			
			31-34	CA			
			31-35	CA			
			31-36	CA			
			32-04	CA			
			32-10	CA			
			32-26	CA			
			32-96	CA			

CA (Compulsory acquisition), CAR (Compulsory acquisition of rights over land and temporary possession), TP (Temporary possession)  
 CAS (Compulsory acquisition of subsoil), CASTPS (Compulsory acquisition of subsoil and temporary possession of land at the surface)

No.	Land interest name/organisation and land agent's name (if applicable)	Type of interest	Plot(s)	Land requirement	Status of negotiations with land interest	RR ref. no(s).	WR ref. no(s).
673 Cont'd			32-111	CAR			
			32-163	CAR			
			32-166	TP			
			32-175	TP			
			32-176	TP			
			32-178	CAR			
			32-180	TP			
			32-185	CA			
			32-186	TP			
			33-13	CA			
			33-15	CA			
			33-18	CA			
			33-19	TP			
			33-35	CAR			
			34-01	CAR			
			34-02	CAR			
			34-03	CAR			
			34-04	TP			
			34-05	CAR			
			34-06	CAR			
			34-07	CA			
			34-08	CA			
			34-09	CA			

CA (Compulsory acquisition), CAR (Compulsory acquisition of rights over land and temporary possession), TP (Temporary possession)  
CAS (Compulsory acquisition of subsoil), CASTPS (Compulsory acquisition of subsoil and temporary possession of land at the surface)



No.	Land interest name/organisation and land agent's name (if applicable)	Type of interest	Plot(s)	Land requirement	Status of negotiations with land interest	RR ref. no(s).	WR ref. no(s).
673 Cont'd			34-10	CA			
			34-11	CA			
			34-15	CAR			
			34-16	CA			
			34-20	TP			
			34-21	CA			
			34-29	TP			
			34-30	CAR			
			34-32	TP			
			34-38	CAR			
			35-01	CAR			
			35-02	CAR			
			35-05	CAR			
			35-09	CAR			
			35-12	CA			
			35-18	CA			
			35-19	CAR			
			36-02	CAR			
			36-04	TP			
			36-05	CAR			
			36-06	CAR			
			37-05	CAR			
			38-01	CAR			

CA (Compulsory acquisition), CAR (Compulsory acquisition of rights over land and temporary possession), TP (Temporary possession)  
 CAS (Compulsory acquisition of subsoil), CASTPS (Compulsory acquisition of subsoil and temporary possession of land at the surface)

No.	Land interest name/organisation and land agent's name (if applicable)	Type of interest	Plot(s)	Land requirement	Status of negotiations with land interest	RR ref. no(s).	WR ref. no(s).
673 Cont'd			38-02	TP			
			38-03	CAR			
			38-04	CA			
			38-05	CA			
			38-06	CA			
			38-07	CA			
			38-08	CA			
			38-09	TP			
			38-10	TP			
			38-11	CA			
			38-12	CA			
			38-13	CAR			
			38-14	CAR			
			38-15	CAR			
			38-16	TP			
			38-17	CA			
			38-18	TP			
			38-19	TP			
			38-20	CAR			
			38-21	CA			
			38-22	CAR			
			38-23	TP			
			38-24	CAR			

CA (Compulsory acquisition), CAR (Compulsory acquisition of rights over land and temporary possession), TP (Temporary possession)  
 CAS (Compulsory acquisition of subsoil), CASTPS (Compulsory acquisition of subsoil and temporary possession of land at the surface)

No.	Land interest name/organisation and land agent's name (if applicable)	Type of interest	Plot(s)	Land requirement	Status of negotiations with land interest	RR ref. no(s).	WR ref. no(s).
673 Cont'd			38-25	CAR			
			38-26	CA			
			38-27	CA			
			38-28	TP			
			38-29	TP			
			38-31	CAR			
			38-32	CAR			
			38-34	CAR			
			38-35	CAR			
			38-36	TP			
			38-37	TP			
			38-38	CAR			
			38-39	TP			
			38-40	CAR			
			38-43	CAR			
			38-44	CAR			
			38-47	CAR			
			38-64	CAR			
			39-01	TP			
			39-02	TP			
			39-03	CA			
			39-04	CAR			
			39-05	TP			

CA (Compulsory acquisition), CAR (Compulsory acquisition of rights over land and temporary possession), TP (Temporary possession)  
 CAS (Compulsory acquisition of subsoil), CASTPS (Compulsory acquisition of subsoil and temporary possession of land at the surface)

No.	Land interest name/organisation and land agent's name (if applicable)	Type of interest	Plot(s)	Land requirement	Status of negotiations with land interest	RR ref. no(s).	WR ref. no(s).
673 Cont'd			39-06	CAR			
			39-09	CA			
			39-13	CAR			
			39-14	TP			
			39-15	TP			
			39-16	CAR			
			39-17	CAR			
			39-18	CAR			
			39-19	CA			
			39-22	TP			
			39-23	CAR			
			39-24	CA			
			39-25	TP			
			39-27	CAR			
			39-30	CAR			
			39-46	TP			
			39-62	CA			
			39-63	CA			
			39-64	CA			
			39-65	CAR			
			39-66	CAR			
			39-67	CAR			
			39-68	TP			

CA (Compulsory acquisition), CAR (Compulsory acquisition of rights over land and temporary possession), TP (Temporary possession)  
 CAS (Compulsory acquisition of subsoil), CASTPS (Compulsory acquisition of subsoil and temporary possession of land at the surface)

No.	Land interest name/organisation and land agent's name (if applicable)	Type of interest	Plot(s)	Land requirement	Status of negotiations with land interest	RR ref. no(s).	WR ref. no(s).
673 Cont'd			39-69	TP			
			39-70	TP			
			39-72	CAR			
			39-73	CA			
			39-74	TP			
			39-77	TP			
			39-78	CAR			
			39-79	CA			
			39-81	TP			
			39-82	CAR			
			39-83	CAR			
			39-84	TP			
			40-05	CA			
			40-09	CA			
			40-10	CA			
			40-13	CA			
			40-19	CA			
			40-20	CA			
			40-21	TP			
			40-22	CAR			
			40-23	CA			
			41-01	CAR			
			41-02	CAR			

CA (Compulsory acquisition), CAR (Compulsory acquisition of rights over land and temporary possession), TP (Temporary possession)  
CAS (Compulsory acquisition of subsoil), CASTPS (Compulsory acquisition of subsoil and temporary possession of land at the surface)

No.	Land interest name/organisation and land agent's name (if applicable)	Type of interest	Plot(s)	Land requirement	Status of negotiations with land interest	RR ref. no(s).	WR ref. no(s).
673 Cont'd			41-03	CAR			
			41-05	CAR			
			41-08	CAR			
			41-09	TP			
			41-10	CAR			
			41-11	CAR			
			41-15	TP			
			41-16	TP			
			41-21	CA			
			41-22	CA			
			41-23	CAR			
			41-24	CAR			
			41-30	TP			
			41-32	CAR			
			41-33	CAR			
			41-36	CAR			
			41-38	CAR			
			41-39	TP			
			41-40	CAR			
			41-43	CAR			
			41-44	CAR			
			41-45	TP			
			41-50	TP			

CA (Compulsory acquisition), CAR (Compulsory acquisition of rights over land and temporary possession), TP (Temporary possession)  
 CAS (Compulsory acquisition of subsoil), CASTPS (Compulsory acquisition of subsoil and temporary possession of land at the surface)

No.	Land interest name/organisation and land agent's name (if applicable)	Type of interest	Plot(s)	Land requirement	Status of negotiations with land interest	RR ref. no(s).	WR ref. no(s).
673 Cont'd			42-01	CAR			
			42-04	TP			
			42-14	CAR			
			42-15	CA			
			42-20	CA			
			42-35	CA			
			42-37	CA			
			42-39	CA			
			42-51	CA			
			42-67	CA			
			42-74	CA			
			42-75	TP			
			42-80	CA			
			42-86	CA			
			42-87	CA			
			42-90	CA			
			42-102	CA			
			42-103	CA			
			42-104	CA			
			42-127	TP			
			42-128	TP			
			43-11	CA			
			43-12	CA			

CA (Compulsory acquisition), CAR (Compulsory acquisition of rights over land and temporary possession), TP (Temporary possession)  
 CAS (Compulsory acquisition of subsoil), CASTPS (Compulsory acquisition of subsoil and temporary possession of land at the surface)

No.	Land interest name/organisation and land agent's name (if applicable)	Type of interest	Plot(s)	Land requirement	Status of negotiations with land interest	RR ref. no(s).	WR ref. no(s).
673 Cont'd			43-44	CA			
			43-47	CAR			
			43-53	CAR			
			44-04	TP			
			44-11	CAR			
			44-18	CA			
			44-67	CA			
			44-90	CAR			
			44-92	TP			
			44-112	CAR			
			44-122	CAR			
			45-79	TP			
			45-80	CA			
			45-87	CAR			
			45-88	TP			
			45-89	CAR			
			45-90	CA			
			45-99	CAR			
			45-100	CAR			
			45-105	TP			
			45-107	TP			
			45-108	CAR			
			45-110	CAR			

CA (Compulsory acquisition), CAR (Compulsory acquisition of rights over land and temporary possession), TP (Temporary possession)  
 CAS (Compulsory acquisition of subsoil), CASTPS (Compulsory acquisition of subsoil and temporary possession of land at the surface)



No.	Land interest name/organisation and land agent's name (if applicable)	Type of interest	Plot(s)	Land requirement	Status of negotiations with land interest	RR ref. no(s).	WR ref. no(s).
673 Cont'd			45-111	CAR			
			45-112	CAR			
			45-114	CA			
			45-115	CA			
			45-116	CA			
			45-117	CA			
			45-120	CAR			
			45-121	CAR			
			45-126	CA			
			45-127	CA			
			45-132	TP			
			45-133	CA			
			45-134	CA			
			45-135	CA			
			45-138	CA			
			46-05	CA			
			46-12	CAR			
			46-14	CA			
			46-15	CA			
			46-16	CA			
			46-17	CA			
			46-18	CA			
			46-19	CA			

CA (Compulsory acquisition), CAR (Compulsory acquisition of rights over land and temporary possession), TP (Temporary possession)  
 CAS (Compulsory acquisition of subsoil), CASTPS (Compulsory acquisition of subsoil and temporary possession of land at the surface)

No.	Land interest name/organisation and land agent's name (if applicable)	Type of interest	Plot(s)	Land requirement	Status of negotiations with land interest			RR ref. no(s).	WR ref. no(s).
673 Cont'd			46-20	CA					
			46-21	CA					
			46-22	CA					
			46-26	CAR					
			46-28	CA					
			46-35	CA					
			46-52	TP					
			46-53	CA					
			46-54	CA					
			47-23	CA					
			47-27	CA					
			47-29	CA					
			47-31	CA					
			47-34	CA					
			47-36	CA					
			47-37	CA					
674	National Grid Electricity Transmission PLC	Cat 1, 2 & 3	03-01	CA	2017-05-19	Meeting	For further details on negotiation progress with National Grid Electricity Transmission PLC, refer to 9.3 Status of Negotiations with Statutory Undertakers Discussion regarding Project update, Preferred Route Announcement and engagement going forward	RR-0783	REP1-261
			03-05	CA	2017-05-22	Letter	Survey access request sent		
			03-07	CAR	2017-08-09	Email	Correspondence regarding Statement of Common Ground		
			03-09	CA	2017-09-05	Email	Correspondence regarding Land Interest Questionnaire assistance		
			03-12	CA	2017-10-16	Phone Call	Conversation regarding survey access		

CA (Compulsory acquisition), CAR (Compulsory acquisition of rights over land and temporary possession), TP (Temporary possession)

CAS (Compulsory acquisition of subsoil), CASTPS (Compulsory acquisition of subsoil and temporary possession of land at the surface)

No.	Land interest name/organisation and land agent's name (if applicable)	Type of interest	Plot(s)	Land requirement	Status of negotiations with land interest			RR ref. no(s).	WR ref. no(s).
674 Cont'd			03-15	CA	2017-10-16	Letter	Survey access request sent		
			03-22	CA	2017-10-31	Letter	Order Limits update notification sent		
			03-44	CA	2017-11-01	Email	Correspondence regarding Order Limits update		
			03-48	CA	2017-12-04	Meeting	Discussion regarding progress with the Project for the gas diversion works		
			03-49	CA	2018-03-01	Meeting	Discussion regarding the Applicant's diversion programme		
			03-58	CA	2018-04-13	Meeting	Monthly progress meeting		
			03-60	CA	2018-05-11	Meeting	Monthly progress meeting		
			03-62	CA	2018-05-14	Letter	Land Interest Questionnaire sent		
			03-64	CA	2018-05-16	Meeting	Discussion regarding the Applicant's and National Grid's programme deliverables		
			03-66	CA	2018-07-02	Meeting	Discussion regarding development of the Applicant's utility companies governance and opportunity for long-term partnership		
			03-67	CA	2018-07-06	Meeting	Monthly progress meeting		
			03-68	CA	2018-08-03	Meeting	Monthly progress meeting		
			03-69	CA	2018-08-10	Meeting	Discussion regarding Statement of Common Ground		
			03-73	CA	2018-08-20	Letter	Land Interest Questionnaire sent		
			03-75	CA	2018-08-31	Meeting	Monthly progress meeting		
			03-76	CA	2018-09-10	Letter	Land Interest Questionnaire sent		
			03-78	CA	2018-09-28	Meeting	Monthly progress meeting		
			03-79	CA	2018-10-02	Letter	Land Interest Questionnaire response		
			03-81	CA	2018-10-09	Letter	Land Interest Questionnaire sent		
			03-82	CA	2018-10-09	Letter	Section 42 Statutory consultation notification sent		
03-83	CA	2018-10-23	Letter	Land Interest Questionnaire sent					
03-84	CA	2018-10-26	Meeting	Monthly progress meeting					

CA (Compulsory acquisition), CAR (Compulsory acquisition of rights over land and temporary possession), TP (Temporary possession)

CAS (Compulsory acquisition of subsoil), CASTPS (Compulsory acquisition of subsoil and temporary possession of land at the surface)

No.	Land interest name/organisation and land agent's name (if applicable)	Type of interest	Plot(s)	Land requirement	Status of negotiations with land interest			RR ref. no(s).	WR ref. no(s).
674 Cont'd			03-85	CA	2018-11-23	Meeting	Monthly progress meeting		
			03-86	CA	2019-02-28	Meeting	Discussion regarding consents items across National Grid and the Applicant		
			03-88	CA	2019-05-01	Meeting	Discussion regarding continued engagement on pre-enabling and enabling works packages		
			03-89	CA	2019-08-15	Letter	2019 Post-Statutory consultation notification sent		
			03-96	CAR	2019-08-19	Meeting	Steering meeting		
			03-98	CAR	2019-12-20	Meeting	Joint Project Steering Group Meeting covering design issues, Development Consent Order, Land Rights, and agreements		
			03-108	CA	2020-01-27	Letter	Supplementary consultation notification sent		
			03-109	CA	2020-03-16	Letter	Land Interest Questionnaire sent		
			03-114	CA	2020-05-11	Meeting	Joint Project Steering Group Meeting covering design issues, Development Consent Order, Land Rights, and agreements		
			03-115	CA	2020-05-28	Meeting	Joint Project Steering Group Meeting covering design issues, Development Consent Order, Land Rights, and agreements		
			03-118	CA	2020-06-26	Meeting	Joint Project Steering Group Meeting covering design issues, Development Consent Order, Land Rights, and agreements		
			03-120	CA	2020-07-13	Letter	Design Refinement consultation notification sent		
			03-121	CA	2020-07-22	Meeting	Joint Project Steering Group Meeting covering design issues, Development Consent Order, Land Rights, and agreements		
			03-122	CA	2020-08-20	Meeting	Joint Project Steering Group Meeting covering design issues, Development Consent Order, Land Rights, and agreements		
			03-127	CA	2020-09-23	Meeting	Joint Project Steering Group Meeting covering design issues, Development Consent Order, Land Rights, and agreements		
			03-128	CA	2021-07-13	Letter	Community Impacts consultation notification sent		
			03-129	CA	2022-05-11	Letter	Landowner engagement notification sent		
			03-130	CA	2022-05-13	Letter	Local Refinement consultation notification sent		
			03-134	CA	2022-05-24	Letter	Local Refinement consultation extension notification sent		
			03-138	CA	2022-09-01	Letter	Landowner engagement notification sent		
03-139	CAR	2022-09-05	Letter	Landowner engagement notification sent					

CA (Compulsory acquisition), CAR (Compulsory acquisition of rights over land and temporary possession), TP (Temporary possession)

CAS (Compulsory acquisition of subsoil), CASTPS (Compulsory acquisition of subsoil and temporary possession of land at the surface)

No.	Land interest name/organisation and land agent's name (if applicable)	Type of interest	Plot(s)	Land requirement	Status of negotiations with land interest			RR ref. no(s).	WR ref. no(s).
674 Cont'd			03-144	CAR	2023-05-15	Letter	Minor refinement consultation notification sent		
			03-145	CA	2023-07-04	Letter	Notification requesting consent in respect of Compulsory Acquisition regulations sent		
			03-152	CA	2023-07-17	Letter	Landowner consultation notification sent		
			04-05	CA	2023-07-17	Letter	Notification requesting consent in respect of Compulsory Acquisition regulations sent		
			04-08	CAR	2023-08-04	Letter	Landowner consultation notification sent		
			04-09	CA					
			04-12	CAR					
			04-17	CAR					
			04-25	TP					
			04-30	CA					
			04-31	CA					
			04-32	CA					
			04-43	CA					
			04-49	CA					
			04-53	CA					
			04-57	CA					
			04-64	CA					
			04-66	CA					
			04-67	CA					
			04-68	CA					
04-91	CA								
04-112	CA								
04-127	CA								

CA (Compulsory acquisition), CAR (Compulsory acquisition of rights over land and temporary possession), TP (Temporary possession)  
 CAS (Compulsory acquisition of subsoil), CASTPS (Compulsory acquisition of subsoil and temporary possession of land at the surface)

No.	Land interest name/organisation and land agent's name (if applicable)	Type of interest	Plot(s)	Land requirement	Status of negotiations with land interest	RR ref. no(s).	WR ref. no(s).
674 Cont'd			04-128	CAR			
			04-158	CA			
			04-160	CA			
			04-169	CA			
			04-175	CA			
			04-179	CA			
			04-187	CA			
			04-191	CA			
			04-196	CA			
			04-198	CA			
			04-199	CA			
			04-201	CA			
			04-202	CA			
			04-203	CA			
			04-205	CA			
			04-206	CA			
			04-207	CA			
			04-209	CA			
			04-213	CA			
			04-215	CAR			
			04-229	CAR			
			04-230	CA			
			04-233	TP			

CA (Compulsory acquisition), CAR (Compulsory acquisition of rights over land and temporary possession), TP (Temporary possession)  
 CAS (Compulsory acquisition of subsoil), CASTPS (Compulsory acquisition of subsoil and temporary possession of land at the surface)

No.	Land interest name/organisation and land agent's name (if applicable)	Type of interest	Plot(s)	Land requirement	Status of negotiations with land interest	RR ref. no(s).	WR ref. no(s).
674 Cont'd			04-239	CA			
			04-243	CAR			
			04-259	CAR			
			04-260	CA			
			04-272	CA			
			04-273	CA			
			05-01	TP			
			05-04	TP			
			06-06	CA			
			06-09	TP			
			06-10	CA			
			06-16	CA			
			06-24	CA			
			06-26	CA			
			06-27	CA			
			06-36	CA			
			06-40	CA			
			06-46	CAR			
			06-47	CA			
			06-48	CA			
			06-50	CA			
			06-52	CA			
			06-54	CAR			

CA (Compulsory acquisition), CAR (Compulsory acquisition of rights over land and temporary possession), TP (Temporary possession)  
 CAS (Compulsory acquisition of subsoil), CASTPS (Compulsory acquisition of subsoil and temporary possession of land at the surface)

No.	Land interest name/organisation and land agent's name (if applicable)	Type of interest	Plot(s)	Land requirement	Status of negotiations with land interest	RR ref. no(s).	WR ref. no(s).
674 Cont'd			06-55	CAR			
			06-56	CAR			
			06-57	CA			
			06-59	CA			
			06-62	CA			
			06-66	CA			
			06-71	CA			
			06-75	TP			
			06-76	CA			
			06-116	TP			
			06-121	CAR			
			06-141	CA			
			06-145	CA			
			06-147	CA			
			06-152	CAR			
			06-153	TP			
			06-154	CA			
			06-155	CA			
			06-156	CA			
			06-157	CA			
			06-158	CAR			
			06-167	CA			
			06-171	CA			

CA (Compulsory acquisition), CAR (Compulsory acquisition of rights over land and temporary possession), TP (Temporary possession)  
 CAS (Compulsory acquisition of subsoil), CASTPS (Compulsory acquisition of subsoil and temporary possession of land at the surface)



No.	Land interest name/organisation and land agent's name (if applicable)	Type of interest	Plot(s)	Land requirement	Status of negotiations with land interest	RR ref. no(s).	WR ref. no(s).
674 Cont'd			06-193	CA			
			06-199	CA			
			06-205	CAR			
			06-206	CA			
			07-10	CA			
			07-13	CA			
			07-16	CA			
			07-18	CA			
			07-19	CA			
			07-21	CA			
			07-25	CA			
			07-31	CA			
			07-32	CA			
			08-02	CA			
			08-03	CA			
			08-04	CA			
			08-05	CA			
			08-06	CAR			
			08-07	CAR			
			08-08	CAR			
			11-01	CA			
			11-08	CA			
			11-09	CA			

CA (Compulsory acquisition), CAR (Compulsory acquisition of rights over land and temporary possession), TP (Temporary possession)  
CAS (Compulsory acquisition of subsoil), CASTPS (Compulsory acquisition of subsoil and temporary possession of land at the surface)

No.	Land interest name/organisation and land agent's name (if applicable)	Type of interest	Plot(s)	Land requirement	Status of negotiations with land interest	RR ref. no(s).	WR ref. no(s).
674 Cont'd			11-10	CA			
			11-11	CA			
			11-35	CA			
			11-36	CA			
			11-37	CA			
			11-45	CA			
			11-50	CAR			
			11-51	CA			
			11-58	CA			
			11-63	TP			
			11-64	CAR			
			11-66	CA			
			11-67	TP			
			11-73	CAR			
			11-78	CA			
			11-79	CA			
			12-02	CAR			
			13-52	CA			
			13-58	CA			
			13-65	CAR			
			13-71	CAR			
			13-72	CAR			
			13-74	CAR			

CA (Compulsory acquisition), CAR (Compulsory acquisition of rights over land and temporary possession), TP (Temporary possession)  
CAS (Compulsory acquisition of subsoil), CASTPS (Compulsory acquisition of subsoil and temporary possession of land at the surface)

No.	Land interest name/organisation and land agent's name (if applicable)	Type of interest	Plot(s)	Land requirement	Status of negotiations with land interest	RR ref. no(s).	WR ref. no(s).
674 Cont'd			13-75	CAR			
			13-79	CAR			
			13-80	CA			
			13-82	CA			
			13-83	CA			
			13-84	CA			
			13-85	CAR			
			13-90	CAR			
			13-91	CA			
			13-92	CA			
			15-01	TP			
			15-04	TP			
			15-07	TP			
			15-09	TP			
			15-11	CAS			
			15-17	CASTPS			
			15-18	CASTPS			
			15-21	TP			
			15-22	TP			
			15-23	TP			
			16-02	CAR			
			16-03	TP			
			16-04	CAR			

CA (Compulsory acquisition), CAR (Compulsory acquisition of rights over land and temporary possession), TP (Temporary possession)  
CAS (Compulsory acquisition of subsoil), CASTPS (Compulsory acquisition of subsoil and temporary possession of land at the surface)

No.	Land interest name/organisation and land agent's name (if applicable)	Type of interest	Plot(s)	Land requirement	Status of negotiations with land interest	RR ref. no(s).	WR ref. no(s).
674 Cont'd			16-05	CAR			
			16-06	TP			
			16-09	TP			
			16-12	CAR			
			16-15	TP			
			16-19	CAR			
			16-22	CAR			
			16-23	TP			
			16-26	TP			
			16-29	TP			
			16-32	CAR			
			16-33	TP			
			16-34	TP			
			16-35	TP			
			16-36	CA			
			16-37	CA			
			16-38	CA			
			16-39	CA			
			16-40	TP			
			16-44	CAR			
			16-54	CAR			
			16-65	TP			
			16-66	TP			

CA (Compulsory acquisition), CAR (Compulsory acquisition of rights over land and temporary possession), TP (Temporary possession)  
 CAS (Compulsory acquisition of subsoil), CASTPS (Compulsory acquisition of subsoil and temporary possession of land at the surface)

No.	Land interest name/organisation and land agent's name (if applicable)	Type of interest	Plot(s)	Land requirement	Status of negotiations with land interest	RR ref. no(s).	WR ref. no(s).
674 Cont'd			16-70	CASTPS			
			17-08	TP			
			17-09	TP			
			20-01	CAR			
			20-02	TP			
			20-03	TP			
			20-04	TP			
			20-05	TP			
			20-06	CAR			
			20-07	CAR			
			20-08	CAR			
			20-09	CAR			
			20-10	CAR			
			20-11	CAR			
			20-12	CAR			
			20-13	CAR			
			20-14	CAR			
			20-16	CAR			
			20-17	CAR			
			20-18	CAR			
			20-20	CAR			
			20-25	CAR			
			20-26	TP			

CA (Compulsory acquisition), CAR (Compulsory acquisition of rights over land and temporary possession), TP (Temporary possession)  
 CAS (Compulsory acquisition of subsoil), CASTPS (Compulsory acquisition of subsoil and temporary possession of land at the surface)

No.	Land interest name/organisation and land agent's name (if applicable)	Type of interest	Plot(s)	Land requirement	Status of negotiations with land interest	RR ref. no(s).	WR ref. no(s).
674 Cont'd			20-28	CAR			
			20-32	CAR			
			20-33	TP			
			20-40	TP			
			20-41	CAR			
			20-42	CAR			
			20-44	TP			
			20-45	CA			
			20-46	TP			
			20-49	CAR			
			20-50	CAR			
			20-53	CA			
			20-54	TP			
			20-57	CAR			
			20-58	CA			
			20-62	CA			
			20-67	CA			
			20-68	CA			
			20-69	CA			
			20-71	TP			
			20-72	TP			
			20-81	CA			
			20-90	TP			

CA (Compulsory acquisition), CAR (Compulsory acquisition of rights over land and temporary possession), TP (Temporary possession)  
 CAS (Compulsory acquisition of subsoil), CASTPS (Compulsory acquisition of subsoil and temporary possession of land at the surface)

No.	Land interest name/organisation and land agent's name (if applicable)	Type of interest	Plot(s)	Land requirement	Status of negotiations with land interest	RR ref. no(s).	WR ref. no(s).
674 Cont'd			21-11	TP			
			21-14	CAR			
			21-15	CAR			
			21-16	CAR			
			21-18	TP			
			21-19	TP			
			21-20	CAR			
			21-24	CAR			
			21-27	TP			
			21-30	TP			
			21-31	TP			
			21-32	TP			
			21-33	CAR			
			21-34	TP			
			21-35	CAR			
			21-36	CAR			
			21-37	TP			
			23-23	TP			
			23-25	CAR			
			23-26	CAR			
			23-30	CAR			
			23-35	TP			
			23-41	CAR			

CA (Compulsory acquisition), CAR (Compulsory acquisition of rights over land and temporary possession), TP (Temporary possession)  
 CAS (Compulsory acquisition of subsoil), CASTPS (Compulsory acquisition of subsoil and temporary possession of land at the surface)

No.	Land interest name/organisation and land agent's name (if applicable)	Type of interest	Plot(s)	Land requirement	Status of negotiations with land interest	RR ref. no(s).	WR ref. no(s).
674 Cont'd			23-43	TP			
			23-47	CAR			
			23-50	CAR			
			23-51	CA			
			23-52	TP			
			23-56	CAR			
			23-57	CAR			
			23-61	CAR			
			23-63	CAR			
			23-64	CAR			
			23-65	CAR			
			23-68	CA			
			23-69	CAR			
			23-70	CA			
			23-71	CAR			
			23-72	CAR			
			23-75	CA			
			23-76	CAR			
			23-79	CA			
			23-81	CA			
			23-88	CAR			
			23-92	CA			
			23-94	CA			

CA (Compulsory acquisition), CAR (Compulsory acquisition of rights over land and temporary possession), TP (Temporary possession)  
 CAS (Compulsory acquisition of subsoil), CASTPS (Compulsory acquisition of subsoil and temporary possession of land at the surface)



No.	Land interest name/organisation and land agent's name (if applicable)	Type of interest	Plot(s)	Land requirement	Status of negotiations with land interest	RR ref. no(s).	WR ref. no(s).
674 Cont'd			23-97	CAR			
			23-111	TP			
			23-114	TP			
			23-116	TP			
			23-122	TP			
			23-176	CAR			
			23-179	CAR			
			23-181	CAR			
			23-182	CAR			
			24-08	CAR			
			24-25	CAR			
			24-34	CAR			
			24-40	CA			
			24-45	CAR			
			24-48	TP			
			24-51	CA			
			24-55	CA			
			24-59	CAR			
			24-60	CA			
			24-61	CA			
			24-69	CAR			
			24-70	CA			
			24-71	TP			

CA (Compulsory acquisition), CAR (Compulsory acquisition of rights over land and temporary possession), TP (Temporary possession)  
 CAS (Compulsory acquisition of subsoil), CASTPS (Compulsory acquisition of subsoil and temporary possession of land at the surface)

No.	Land interest name/organisation and land agent's name (if applicable)	Type of interest	Plot(s)	Land requirement	Status of negotiations with land interest	RR ref. no(s).	WR ref. no(s).
674 Cont'd			24-72	CA			
			24-74	TP			
			24-79	CA			
			24-82	CAR			
			24-83	CAR			
			24-89	CA			
			24-92	CAR			
			24-93	CAR			
			24-95	CAR			
			24-98	CAR			
			24-99	CAR			
			24-100	CAR			
			24-105	CAR			
			24-107	CA			
			24-109	CAR			
			24-113	CAR			
			24-114	CA			
			24-115	CA			
			24-117	CA			
			24-118	CA			
			24-119	CA			
			24-121	CAR			
			24-122	CA			

CA (Compulsory acquisition), CAR (Compulsory acquisition of rights over land and temporary possession), TP (Temporary possession)  
 CAS (Compulsory acquisition of subsoil), CASTPS (Compulsory acquisition of subsoil and temporary possession of land at the surface)

No.	Land interest name/organisation and land agent's name (if applicable)	Type of interest	Plot(s)	Land requirement	Status of negotiations with land interest	RR ref. no(s).	WR ref. no(s).
674 Cont'd			24-124	CAR			
			24-125	TP			
			24-132	CA			
			24-136	CAR			
			24-139	TP			
			24-140	CA			
			24-180	TP			
			24-185	CA			
			24-191	CAR			
			27-02	CAR			
			27-06	CAR			
			27-08	CA			
			27-09	CAR			
			27-10	CA			
			27-11	CAR			
			27-12	CAR			
			27-15	CA			
			27-16	CAR			
			27-19	CA			
			27-20	CA			
			27-21	CA			
			27-32	CA			
			27-35	TP			

CA (Compulsory acquisition), CAR (Compulsory acquisition of rights over land and temporary possession), TP (Temporary possession)  
 CAS (Compulsory acquisition of subsoil), CASTPS (Compulsory acquisition of subsoil and temporary possession of land at the surface)

No.	Land interest name/organisation and land agent's name (if applicable)	Type of interest	Plot(s)	Land requirement	Status of negotiations with land interest	RR ref. no(s).	WR ref. no(s).
674 Cont'd			27-40	TP			
			27-41	CAR			
			27-43	CA			
			27-44	CAR			
			27-49	TP			
			27-51	CAR			
			27-52	TP			
			27-53	CAR			
			27-54	CAR			
			27-55	TP			
			27-56	TP			
			27-66	TP			
			27-67	CAR			
			27-68	CAR			
			27-69	CAR			
			27-70	CAR			
			27-71	CAR			
			27-72	TP			
			27-74	CAR			
			27-75	CAR			
			27-76	CAR			
			27-80	CAR			
			27-96	CAR			

CA (Compulsory acquisition), CAR (Compulsory acquisition of rights over land and temporary possession), TP (Temporary possession)  
 CAS (Compulsory acquisition of subsoil), CASTPS (Compulsory acquisition of subsoil and temporary possession of land at the surface)

No.	Land interest name/organisation and land agent's name (if applicable)	Type of interest	Plot(s)	Land requirement	Status of negotiations with land interest	RR ref. no(s).	WR ref. no(s).
674 Cont'd			28-01	CAR			
			28-05	CAR			
			28-06	CAR			
			28-07	CA			
			28-09	CAR			
			28-16	TP			
			28-17	CA			
			28-20	CA			
			28-21	CAR			
			28-22	CA			
			28-23	CA			
			28-24	CA			
			28-25	CA			
			28-26	CA			
			28-34	TP			
			28-38	CAR			
			28-39	CAR			
			28-40	CA			
			28-41	CA			
			28-42	CAR			
			28-43	TP			
			28-44	CA			
			28-47	TP			

CA (Compulsory acquisition), CAR (Compulsory acquisition of rights over land and temporary possession), TP (Temporary possession)  
 CAS (Compulsory acquisition of subsoil), CASTPS (Compulsory acquisition of subsoil and temporary possession of land at the surface)

No.	Land interest name/organisation and land agent's name (if applicable)	Type of interest	Plot(s)	Land requirement	Status of negotiations with land interest	RR ref. no(s).	WR ref. no(s).
674 Cont'd			28-48	CA			
			28-55	CA			
			28-60	CAR			
			28-65	TP			
			28-66	CA			
			28-99	CA			
			28-101	CA			
			28-102	CA			
			28-106	CAR			
			28-108	CA			
			29-02	CA			
			29-03	CAR			
			29-04	CAR			
			29-06	CA			
			29-09	CA			
			29-11	CAR			
			29-12	CA			
			29-15	CA			
			29-16	CA			
			29-17	CAR			
			29-18	CA			
			29-19	CA			
			29-20	CAR			

CA (Compulsory acquisition), CAR (Compulsory acquisition of rights over land and temporary possession), TP (Temporary possession)  
 CAS (Compulsory acquisition of subsoil), CASTPS (Compulsory acquisition of subsoil and temporary possession of land at the surface)

No.	Land interest name/organisation and land agent's name (if applicable)	Type of interest	Plot(s)	Land requirement	Status of negotiations with land interest	RR ref. no(s).	WR ref. no(s).
674 Cont'd			29-24	CA			
			29-31	TP			
			29-43	CA			
			29-47	CA			
			29-54	CA			
			29-83	CA			
			29-88	CA			
			29-123	CA			
			29-124	CA			
			29-142	CA			
			29-144	CA			
			29-146	CA			
			29-148	CA			
			29-150	CA			
			29-154	CA			
			29-158	CA			
			29-184	CA			
			29-195	CA			
			29-200	CA			
			29-207	CA			
			29-209	CA			
			29-210	CA			
			29-215	CAR			

CA (Compulsory acquisition), CAR (Compulsory acquisition of rights over land and temporary possession), TP (Temporary possession)  
 CAS (Compulsory acquisition of subsoil), CASTPS (Compulsory acquisition of subsoil and temporary possession of land at the surface)

No.	Land interest name/organisation and land agent's name (if applicable)	Type of interest	Plot(s)	Land requirement	Status of negotiations with land interest	RR ref. no(s).	WR ref. no(s).
674 Cont'd			29-216	CA			
			29-221	CA			
			29-230	CA			
			29-248	CAR			
			29-255	CA			
			29-265	CA			
			29-266	CAR			
			29-268	CAR			
			29-277	CAR			
			29-281	CA			
			29-282	CAR			
			29-283	CAR			
			30-03	CA			
			30-13	CA			
			30-14	TP			
			30-17	TP			
			30-18	CA			
			30-70	CA			
			31-02	TP			
			31-04	CA			
			31-07	CAR			
			31-08	TP			
			31-09	TP			

CA (Compulsory acquisition), CAR (Compulsory acquisition of rights over land and temporary possession), TP (Temporary possession)  
 CAS (Compulsory acquisition of subsoil), CASTPS (Compulsory acquisition of subsoil and temporary possession of land at the surface)



No.	Land interest name/organisation and land agent's name (if applicable)	Type of interest	Plot(s)	Land requirement	Status of negotiations with land interest	RR ref. no(s).	WR ref. no(s).
674 Cont'd			31-11	CAR			
			31-13	TP			
			31-23	CA			
			31-33	CA			
			31-35	CA			
			32-09	CA			
			32-10	CA			
			32-14	TP			
			32-17	CAR			
			32-20	CA			
			32-25	CAR			
			32-34	CA			
			32-36	CAR			
			32-49	CAR			
			32-53	TP			
			32-56	CA			
			32-61	TP			
			32-78	TP			
			32-143	CAR			
			32-147	TP			
			32-152	TP			
			32-185	CA			
			32-186	TP			

CA (Compulsory acquisition), CAR (Compulsory acquisition of rights over land and temporary possession), TP (Temporary possession)  
CAS (Compulsory acquisition of subsoil), CASTPS (Compulsory acquisition of subsoil and temporary possession of land at the surface)

No.	Land interest name/organisation and land agent's name (if applicable)	Type of interest	Plot(s)	Land requirement	Status of negotiations with land interest	RR ref. no(s).	WR ref. no(s).
674 Cont'd			33-04	CA			
			33-05	CAR			
			33-12	CA			
			33-15	CA			
			33-17	CAR			
			33-18	CA			
			33-19	TP			
			33-29	CA			
			33-30	CAR			
			33-31	CA			
			33-32	CA			
			33-33	CA			
			33-35	CAR			
			33-265	TP			
			33-266	CAR			
			33-268	TP			
			33-291	CA			
			33-292	CA			
			33-293	CA			
			34-07	CA			
			34-08	CA			
			34-09	CA			
			34-10	CA			

CA (Compulsory acquisition), CAR (Compulsory acquisition of rights over land and temporary possession), TP (Temporary possession)  
 CAS (Compulsory acquisition of subsoil), CASTPS (Compulsory acquisition of subsoil and temporary possession of land at the surface)

No.	Land interest name/organisation and land agent's name (if applicable)	Type of interest	Plot(s)	Land requirement	Status of negotiations with land interest	RR ref. no(s).	WR ref. no(s).
674 Cont'd			34-11	CA			
			34-14	CA			
			34-15	CAR			
			34-16	CA			
			34-21	CA			
			35-02	CAR			
			35-09	CAR			
			35-12	CA			
			35-13	CAR			
			35-14	CA			
			35-16	CA			
			35-17	CA			
			35-18	CA			
			35-19	CAR			
			35-52	CA			
			35-55	CAR			
			35-57	CA			
			38-01	CAR			
			38-02	TP			
			38-05	CA			
			38-06	CA			
			38-07	CA			
			38-10	TP			

CA (Compulsory acquisition), CAR (Compulsory acquisition of rights over land and temporary possession), TP (Temporary possession)  
 CAS (Compulsory acquisition of subsoil), CASTPS (Compulsory acquisition of subsoil and temporary possession of land at the surface)

No.	Land interest name/organisation and land agent's name (if applicable)	Type of interest	Plot(s)	Land requirement	Status of negotiations with land interest	RR ref. no(s).	WR ref. no(s).
674 Cont'd			38-20	CAR			
			38-21	CA			
			38-22	CAR			
			38-23	TP			
			38-25	CAR			
			38-26	CA			
			38-27	CA			
			38-29	TP			
			38-31	CAR			
			38-32	CAR			
			38-34	CAR			
			38-35	CAR			
			38-36	TP			
			38-37	TP			
			38-39	TP			
			38-40	CAR			
			38-44	CAR			
			38-47	CAR			
			38-64	CAR			
			39-83	CAR			
			39-84	TP			
			41-02	CAR			
			41-04	CAR			

CA (Compulsory acquisition), CAR (Compulsory acquisition of rights over land and temporary possession), TP (Temporary possession)  
CAS (Compulsory acquisition of subsoil), CASTPS (Compulsory acquisition of subsoil and temporary possession of land at the surface)

No.	Land interest name/organisation and land agent's name (if applicable)	Type of interest	Plot(s)	Land requirement	Status of negotiations with land interest	RR ref. no(s).	WR ref. no(s).
674 Cont'd			41-05	CAR			
			41-08	CAR			
			41-09	TP			
			41-10	CAR			
			41-11	CAR			
			41-16	TP			
			41-21	CA			
			41-23	CAR			
			41-24	CAR			
			41-39	TP			
			41-40	CAR			
			41-44	CAR			
			41-45	TP			
			41-50	TP			
			43-19	CAR			
			43-23	CA			
			43-32	CA			
			43-80	TP			
			43-99	CAR			
			44-08	CAR			
			44-12	CA			
			44-25	CA			
			44-39	CA			

CA (Compulsory acquisition), CAR (Compulsory acquisition of rights over land and temporary possession), TP (Temporary possession)  
 CAS (Compulsory acquisition of subsoil), CASTPS (Compulsory acquisition of subsoil and temporary possession of land at the surface)

No.	Land interest name/organisation and land agent's name (if applicable)	Type of interest	Plot(s)	Land requirement	Status of negotiations with land interest			RR ref. no(s).	WR ref. no(s).
674 Cont'd			44-90	CAR					
			44-92	TP					
			44-112	CAR					
			45-79	TP					
			45-80	CA					
			45-87	CAR					
			45-96	CA					
			45-101	CA					
			45-112	CAR					
			45-114	CA					
			45-121	CAR					
675	National Grid PLC	Cat 2 & 3	10-02	TP	2017-05-19	Meeting	For further details on negotiation progress with National Grid PLC, refer to 9.3 Status of Negotiations with Statutory Undertakers Discussion regarding Project update, Preferred Route Announcement and engagement going forward	RR-0782 & RR-0783	N/A
			11-66	CA	2017-05-22	Letter	Survey access request sent		
			11-69	TP	2017-08-09	Email	Correspondence regarding Statement of Common Ground		
			11-73	CAR	2017-09-05	Email	Correspondence regarding Land Interest Questionnaire assistance		
			11-76	TP	2017-10-16	Letter	Survey access request sent		
			12-01	TP	2017-10-16	Phone Call	Conversation regarding survey access		
			12-02	CAR	2017-10-31	Letter	Order Limits update notification sent		
			12-03	TP	2017-11-01	Email	Correspondence regarding Order Limits update		
			12-04	TP	2017-12-04	Meeting	Discussion regarding progress with the Project for the gas diversion works		
			12-05	TP	2018-03-01	Meeting	Discussion regarding the Applicant's diversion programme		

CA (Compulsory acquisition), CAR (Compulsory acquisition of rights over land and temporary possession), TP (Temporary possession)

CAS (Compulsory acquisition of subsoil), CASTPS (Compulsory acquisition of subsoil and temporary possession of land at the surface)

No.	Land interest name/organisation and land agent's name (if applicable)	Type of interest	Plot(s)	Land requirement	Status of negotiations with land interest			RR ref. no(s).	WR ref. no(s).
675 Cont'd			12-06	CAR	2018-04-13	Meeting	Monthly progress meeting		
			12-20	CAR	2018-05-11	Meeting	Monthly progress meeting		
			13-52	CA	2018-05-14	Letter	Land Interest Questionnaire sent		
			13-58	CA	2018-05-16	Meeting	Discussion regarding the Applicant's and National Grid's programme deliverables		
			13-62	TP	2018-07-02	Meeting	Discussion regarding development of the Applicant's utility companies governance and opportunity for long-term partnership		
			13-65	CAR	2018-07-06	Meeting	Monthly progress meeting		
			13-66	TP	2018-08-03	Meeting	Monthly progress meeting		
			13-67	CAR	2018-08-10	Meeting	Discussion regarding Statement of Common Ground		
			13-68	TP	2018-08-20	Letter	Land Interest Questionnaire sent		
			13-69	TP	2018-08-31	Meeting	Monthly progress meeting		
			13-73	TP	2018-09-10	Letter	Land Interest Questionnaire sent		
			13-74	CAR	2018-09-28	Meeting	Monthly progress meeting		
			13-75	CAR	2018-10-02	Letter	Land Interest Questionnaire response		
			13-76	TP	2018-10-09	Letter	Section 42 Statutory consultation notification sent		
			13-77	TP	2018-10-09	Letter	Land Interest Questionnaire sent		
			13-78	TP	2018-10-23	Letter	Land Interest Questionnaire sent		
			13-79	CAR	2018-10-26	Meeting	Monthly progress meeting		
			13-80	CA	2018-11-23	Meeting	Monthly progress meeting		
			13-81	TP	2019-02-28	Meeting	Discussion regarding consents items across National Grid and the Applicant		
			13-91	CA	2019-05-01	Meeting	Discussion regarding continued engagement on pre-enabling and enabling works packages		
				2019-08-15	Letter	2019 Post-Statutory consultation notification sent			
				2019-08-19	Meeting	Steering meeting			

CA (Compulsory acquisition), CAR (Compulsory acquisition of rights over land and temporary possession), TP (Temporary possession)

CAS (Compulsory acquisition of subsoil), CASTPS (Compulsory acquisition of subsoil and temporary possession of land at the surface)

No.	Land interest name/organisation and land agent's name (if applicable)	Type of interest	Plot(s)	Land requirement	Status of negotiations with land interest			RR ref. no(s).	WR ref. no(s).
675 Cont'd					2019-12-20	Meeting	Joint Project Steering Group Meeting covering design issues, Development Consent Order, Land Rights, and agreements		
					2020-01-27	Letter	Supplementary consultation notification sent		
					2020-03-16	Letter	Land Interest Questionnaire sent		
					2020-05-11	Meeting	Joint Project Steering Group Meeting covering design issues, Development Consent Order, Land Rights, and agreements		
					2020-05-28	Meeting	Joint Project Steering Group Meeting covering design issues, Development Consent Order, Land Rights, and agreements		
					2020-06-26	Meeting	Joint Project Steering Group Meeting covering design issues, Development Consent Order, Land Rights, and agreements		
					2020-07-13	Letter	Design Refinement consultation notification sent		
					2020-07-22	Meeting	Joint Project Steering Group Meeting covering design issues, Development Consent Order, Land Rights, and agreements		
					2020-08-20	Meeting	Joint Project Steering Group Meeting covering design issues, Development Consent Order, Land Rights, and agreements		
					2020-09-23	Meeting	Joint Project Steering Group Meeting covering design issues, Development Consent Order, Land Rights, and agreements		
					2021-07-13	Letter	Community Impacts consultation notification sent		
					2022-05-11	Letter	Landowner engagement notification sent		
					2022-05-13	Letter	Local Refinement consultation notification sent		
					2022-05-24	Letter	Local Refinement consultation extension notification sent		
					2022-09-01	Letter	Landowner engagement notification sent		
					2022-09-05	Letter	Landowner engagement notification sent		
676	Navdeep Kaur Bansal	Cat 1 & 3	26-42	CAR			An invitation to negotiate and acquire land interests by voluntary agreement has been sent by letter.		
					2020-01-27	Letter	Supplementary consultation notification sent	N/A	N/A
					2020-07-13	Letter	Design Refinement consultation notification sent		
					2020-09-29	Letter	An invitation has been sent to negotiate and acquire land interests by voluntary agreement		
					2021-07-13	Letter	Community Impacts consultation notification sent		

CA (Compulsory acquisition), CAR (Compulsory acquisition of rights over land and temporary possession), TP (Temporary possession)

CAS (Compulsory acquisition of subsoil), CASTPS (Compulsory acquisition of subsoil and temporary possession of land at the surface)



No.	Land interest name/organisation and land agent's name (if applicable)	Type of interest	Plot(s)	Land requirement	Status of negotiations with land interest			RR ref. no(s).	WR ref. no(s).
676 Cont'd					2021-10-26	Letter	An invitation has been sent to negotiate and acquire land interests by voluntary agreement		
					2022-05-13	Letter	Local Refinement consultation notification sent		
					2022-05-24	Letter	Local Refinement consultation extension notification sent		
					2023-01-08	Letter	Section 56 notification sent		
677	Nazia Gulzar	Cat 1 & 3	26-59	CAR			An invitation to negotiate and acquire land interests by voluntary agreement has been sent by letter.	N/A	N/A
					2022-05-13	Letter	Local Refinement consultation notification sent		
					2022-05-24	Letter	Local Refinement consultation extension notification sent		
					2022-09-07	Letter	An invitation has been sent to negotiate and acquire land interests by voluntary agreement		
					2023-01-08	Letter	Section 56 notification sent		
678	Nedas Liorancas	Cat 1 & 3	25-87	CAR			An invitation to negotiate and acquire land interests by voluntary agreement has been sent by letter.	N/A	N/A
					2020-10-15	Letter	An invitation has been sent to negotiate and acquire land interests by voluntary agreement		
					2021-07-13	Letter	Community Impacts consultation notification sent		
					2021-10-26	Letter	An invitation has been sent to negotiate and acquire land interests by voluntary agreement		
					2022-05-13	Letter	Local Refinement consultation notification sent		
					2022-05-24	Letter	Local Refinement consultation extension notification sent		
					2023-01-08	Letter	Section 56 notification sent		
679	Neil Gregory	Cat 1 & 3	25-81	CAR			An invitation to negotiate and acquire land interests by voluntary agreement has been sent by letter.	N/A	N/A
					2020-01-27	Letter	Supplementary consultation notification sent		
					2020-07-13	Letter	Design Refinement consultation notification sent		
					2020-09-29	Letter	An invitation has been sent to negotiate and acquire land interests by voluntary agreement		
					2021-07-13	Letter	Community Impacts consultation notification sent		

CA (Compulsory acquisition), CAR (Compulsory acquisition of rights over land and temporary possession), TP (Temporary possession)

CAS (Compulsory acquisition of subsoil), CASTPS (Compulsory acquisition of subsoil and temporary possession of land at the surface)

No.	Land interest name/organisation and land agent's name (if applicable)	Type of interest	Plot(s)	Land requirement	Status of negotiations with land interest			RR ref. no(s).	WR ref. no(s).
679 Cont'd					2021-10-26	Letter	An invitation has been sent to negotiate and acquire land interests by voluntary agreement		
					2022-05-13	Letter	Local Refinement consultation notification sent		
					2022-05-24	Letter	Local Refinement consultation extension notification sent		
					2023-01-08	Letter	Section 56 notification sent		
680	Network Rail Limited	Cat 1, 2 & 3	15-01	TP	2017-06-13	Meeting	For further details on negotiation progress with Network Rail Limited, refer to 9.3 Status of Negotiations with Statutory Undertakers Discussion regarding Preferred Route Announcement, stakeholder assets and queries and engagement going forward	RR-0787	REP1-264
			15-02	TP	2017-11-01	Email	Correspondence regarding unregistered land		
			15-03	TP	2017-11-08	Email	Correspondence regarding unregistered land inquiry		
			15-18	CASTPS	2018-07-30	Meeting	Discussion regarding finalisation of Front End Pack and agree process for survey works		
			15-19	CASTPS	2018-08-10	Email	Correspondence regarding unregistered land		
			15-22	TP	2018-11-13	Meeting	Statement of Common Ground workshop		
			21-13	CAR	2018-11-22	Email	Correspondence regarding Section 42 Statutory consultation letter		
			23-23	TP	2019-02-13	Email	Correspondence attaching land use plans		
			23-33	CAR	2019-05-20	Meeting	Discussion regarding Asset Protection Agreement		
			23-38	TP	2019-08-15	Letter	2019 Post-Statutory consultation notification sent		
			23-59	CAR	2019-11-26	Meeting	Discussion regarding agreements and clarify Network Rail process		
			23-60	CAR	2020-01-27	Letter	Supplementary consultation notification sent		
			23-61	CAR	2020-02-03	Meeting	Progress meeting with Network Rail engineering and property		
			23-62	CAR	2020-02-20	Meeting	Discussion regarding property relating to progress with Network Rail clearance process		
			23-69	CAR	2020-02-26	Meeting	Discussion regarding maintenance of new footbridge with Meeting with Network Rail engineers and property		

CA (Compulsory acquisition), CAR (Compulsory acquisition of rights over land and temporary possession), TP (Temporary possession)

CAS (Compulsory acquisition of subsoil), CASTPS (Compulsory acquisition of subsoil and temporary possession of land at the surface)

No.	Land interest name/organisation and land agent's name (if applicable)	Type of interest	Plot(s)	Land requirement	Status of negotiations with land interest			RR ref. no(s).	WR ref. no(s).
680 Cont'd			23-77	CA	2020-02-27	Meeting	Discussion regarding under track crossings and clearance process with Network Rail and UKPN		
			23-78	CA	2020-02-28	Meeting	Discussion regarding Network Rail clearance status per interface and establish actions with Network Rail Property		
			23-91	CAR	2020-03-02	Meeting	Discussion regarding progress across engineering and property disciplines		
			23-92	CA	2020-03-13	Meeting	Discussion regarding Network Rail clearance status per interface and establish actions with Network Rail Property		
			23-94	CA	2020-03-16	Letter	Land Interest Questionnaire sent		
			23-95	CAR	2020-03-19	Meeting	Discussion regarding various legal agreements and progress with Network Rail and Addleshaw Goddard		
			23-97	CAR	2020-04-03	Meeting	Discussion regarding Network Rail clearance status per interface and establish actions with Network Rail Property		
			23-100	TP	2020-04-13	Meeting	Discussion regarding Network Rail clearance status per interface and establish actions with Network Rail Property		
			23-101	TP	2020-05-01	Meeting	Discussion regarding Network Rail clearance status per interface and establish actions with Network Rail Property		
			23-111	TP	2020-06-19	Meeting	Discussion regarding Network Rail clearance status per interface and establish actions with Network Rail Property		
			23-114	TP	2020-07-03	Meeting	Discussion regarding Network Rail clearance status per interface and establish actions with Network Rail Property		
			23-122	TP	2020-07-13	Letter	Design Refinement consultation notification sent		
			23-128	CAR	2021-01-11	Letter	Land Interest Questionnaire sent		
			23-129	CAR	2021-07-13	Letter	Community Impacts consultation notification sent		
			23-130	CAR	2021-12-13	Letter	Landowner engagement notification sent		
			42-22	CAR	2022-05-13	Letter	Local Refinement consultation notification sent		
			42-23	CAR	2022-05-24	Letter	Local Refinement consultation extension notification sent		
			42-24	CAR	2022-07-12	Email	Correspondence regarding framework agreement and Protective Provisions		
			42-25	CAR	2022-08-02	Letter	Land Interest Questionnaire sent		
			42-34	CAR	2023-01-08	Letter	Section 56 notification sent		
42-82	CA	2023-05-15	Letter	Minor refinement consultation notification sent					

CA (Compulsory acquisition), CAR (Compulsory acquisition of rights over land and temporary possession), TP (Temporary possession)

CAS (Compulsory acquisition of subsoil), CASTPS (Compulsory acquisition of subsoil and temporary possession of land at the surface)

No.	Land interest name/organisation and land agent's name (if applicable)	Type of interest	Plot(s)	Land requirement	Status of negotiations with land interest	RR ref. no(s).	WR ref. no(s).
680 Cont'd			42-95 42-99 42-123 42-124 43-05 44-22 44-24 44-45 44-53 44-56 44-90 44-92 44-122 45-175 49-02	CA TP CA TP CAR TP CA CA CA TP CAR TP CAR CAR CA			
681	Newdeal Investments Limited	Cat 1 & 3	13-56	CAR	<p>Contact has been made with landowner who is aware of the Project. The land was removed from the Order Limits following Supplementary consultation in January 2020 and now only a subsoil interest up to the half-width of the highway is affected. An invitation to negotiate and acquire land interests by voluntary agreement has been sent by letter.</p> <p>2017-04-12 Letter Preferred Route Announcement notification sent</p> <p>2017-08-17 Letter Survey access request sent</p> <p>2017-10-31 Letter Order Limits update notification sent</p> <p>2018-03-14 Email Correspondence regarding survey access</p>	N/A	N/A

CA (Compulsory acquisition), CAR (Compulsory acquisition of rights over land and temporary possession), TP (Temporary possession)

CAS (Compulsory acquisition of subsoil), CASTPS (Compulsory acquisition of subsoil and temporary possession of land at the surface)

No.	Land interest name/organisation and land agent's name (if applicable)	Type of interest	Plot(s)	Land requirement	Status of negotiations with land interest			RR ref. no(s).	WR ref. no(s).
681 Cont'd					2018-05-14	Letter	Land Interest Questionnaire sent		
					2018-05-25	Letter	Land Interest Questionnaire response		
					2018-10-09	Letter	Section 42 Statutory consultation notification sent		
					2020-01-27	Letter	Supplementary consultation notification sent		
					2020-07-13	Letter	Design Refinement consultation notification sent		
					2020-09-29	Letter	An invitation has been sent to negotiate and acquire land interests by voluntary agreement		
					2021-07-13	Letter	Community Impacts consultation notification sent		
					2021-10-26	Letter	An invitation has been sent to negotiate and acquire land interests by voluntary agreement		
					2022-05-13	Letter	Local Refinement consultation notification sent		
					2022-05-24	Letter	Local Refinement consultation extension notification sent		
					2023-01-08	Letter	Section 56 notification sent		
682	Nicholas Samuel Muller	Cat 1 & 3	09-27	TP			An invitation to negotiate and acquire land interests by voluntary agreement has been sent by letter.	N/A	N/A
					2020-01-27	Letter	Supplementary consultation notification sent		
					2020-07-13	Letter	Design Refinement consultation notification sent		
					2020-09-29	Letter	An invitation has been sent to negotiate and acquire land interests by voluntary agreement		
					2021-07-13	Letter	Community Impacts consultation notification sent		
					2021-10-26	Letter	An invitation has been sent to negotiate and acquire land interests by voluntary agreement		
					2022-05-13	Letter	Local Refinement consultation notification sent		
					2022-05-24	Letter	Local Refinement consultation extension notification sent		
					2023-01-08	Letter	Section 56 notification sent		

CA (Compulsory acquisition), CAR (Compulsory acquisition of rights over land and temporary possession), TP (Temporary possession)  
CAS (Compulsory acquisition of subsoil), CASTPS (Compulsory acquisition of subsoil and temporary possession of land at the surface)

No.	Land interest name/organisation and land agent's name (if applicable)	Type of interest	Plot(s)	Land requirement	Status of negotiations with land interest			RR ref. no(s).	WR ref. no(s).
683	Nicola Dole Rita Kathleen Wild	Cat 1, 2 & 3	29-270 29-271 29-272 29-274 29-275	CA CA CA CA CA	2017-10-31 2018-05-14 2018-07-03 2018-10-09 2019-08-15 2019-10-22 2019-10-23 2019-12-13 2020-01-27 2020-07-13 2021-07-13 2022-05-13 2022-05-24 2023-01-08	Letter Letter Letter Letter Letter Letter Letter Letter Letter Letter Letter Letter Letter Letter Letter	A blight notice has been received and accepted by the Applicant. Negotiations have stalled for a long period as valuation figures from our valuer and the claimant's agent differ significantly. Dispute resolution processes are currently being considered. Order Limits update notification sent Land Interest Questionnaire sent Land Interest Questionnaire response Section 42 Statutory consultation notification sent 2019 Post-Statutory consultation notification sent Blight notice received Correspondence to claimants responding to blight notice Correspondence regarding blight notice sent Supplementary consultation notification sent Design Refinement consultation notification sent Community Impacts consultation notification sent Local Refinement consultation notification sent Local Refinement consultation extension notification sent Section 56 notification sent	N/A	N/A
684	Nicola Jane Howell	Cat 1 & 3	09-07	TP	2020-01-27 2020-07-13 2020-09-29 2021-07-13 2021-10-26	Letter Letter Letter Letter Letter	An invitation to negotiate and acquire land interests by voluntary agreement has been sent by letter. Supplementary consultation notification sent Design Refinement consultation notification sent An invitation has been sent to negotiate and acquire land interests by voluntary agreement Community Impacts consultation notification sent An invitation has been sent to negotiate and acquire land interests by voluntary agreement	N/A	N/A

CA (Compulsory acquisition), CAR (Compulsory acquisition of rights over land and temporary possession), TP (Temporary possession)

CAS (Compulsory acquisition of subsoil), CASTPS (Compulsory acquisition of subsoil and temporary possession of land at the surface)

No.	Land interest name/organisation and land agent's name (if applicable)	Type of interest	Plot(s)	Land requirement	Status of negotiations with land interest			RR ref. no(s).	WR ref. no(s).
684 Cont'd					2022-05-13	Letter	Local Refinement consultation notification sent		
					2022-05-24	Letter	Local Refinement consultation extension notification sent		
					2023-01-08	Letter	Section 56 notification sent		
685	Nicola Jane Hughes	Cat 1 & 3	33-222	CAR	2018-10-09	Letter	An invitation to negotiate and acquire land interests by voluntary agreement has been sent by letter. Land Interest Questionnaire sent	N/A	N/A
					2018-10-09	Letter	Section 42 Statutory consultation notification sent		
					2019-02-08	Letter	Land Interest Questionnaire reminder sent		
					2020-01-27	Letter	Supplementary consultation notification sent		
					2020-07-13	Letter	Design Refinement consultation notification sent		
					2020-09-29	Letter	An invitation has been sent to negotiate and acquire land interests by voluntary agreement		
					2021-07-13	Letter	Community Impacts consultation notification sent		
					2021-10-26	Letter	An invitation has been sent to negotiate and acquire land interests by voluntary agreement		
					2022-05-13	Letter	Local Refinement consultation notification sent		
					2022-05-24	Letter	Local Refinement consultation extension notification sent		
					2023-01-08	Letter	Section 56 notification sent		
686	Nicolle Read	Cat 1 & 3	12-32	TP	2020-01-27	Letter	An invitation to negotiate and acquire land interests by voluntary agreement has been sent by letter. Supplementary consultation notification sent	N/A	N/A
					2020-07-13	Letter	Design Refinement consultation notification sent		
					2020-09-29	Letter	An invitation has been sent to negotiate and acquire land interests by voluntary agreement		
					2021-07-13	Letter	Community Impacts consultation notification sent		
					2021-10-26	Letter	An invitation has been sent to negotiate and acquire land interests by voluntary agreement		
					2022-05-13	Letter	Local Refinement consultation notification sent		

CA (Compulsory acquisition), CAR (Compulsory acquisition of rights over land and temporary possession), TP (Temporary possession)

CAS (Compulsory acquisition of subsoil), CASTPS (Compulsory acquisition of subsoil and temporary possession of land at the surface)

No.	Land interest name/organisation and land agent's name (if applicable)	Type of interest	Plot(s)	Land requirement	Status of negotiations with land interest			RR ref. no(s).	WR ref. no(s).
686 Cont'd					2022-05-24	Letter	Local Refinement consultation extension notification sent		
					2023-01-08	Letter	Section 56 notification sent		
687	Nijaz Sefic	Cat 1 & 3	09-25	TP	2023-05-02	Letter	An invitation to negotiate and acquire land interests by voluntary agreement has been sent by letter. Section 102a notification sent	N/A	N/A
					2023-06-28	Letter	An invitation has been sent to negotiate and acquire land interests by voluntary agreement		
688	NLN Europe LLC	Cat 1, 2 & 3	44-04	TP	2021-08-10	Letter	An invitation to negotiate and acquire land interests by voluntary agreement has been sent by letter. Community Impacts consultation notification sent	N/A	N/A
			44-11	CAR	2021-10-26	Letter	An invitation has been sent to negotiate and acquire land interests by voluntary agreement		
			44-18	CA	2022-05-13	Letter	Local Refinement consultation notification sent		
			45-79	TP	2022-05-24	Letter	Local Refinement consultation extension notification sent		
			45-80	CA	2023-01-08	Letter	Section 56 notification sent		
			45-87	CAR					
			45-88	TP					
			45-107	TP					
			45-108	CAR					
			45-111	CAR					
			45-115	CA					
			45-117	CA					
689	Noreen Sweeney	Cat 1	42-12	CAR	2022-05-13	Letter	Access to the site impacted by proposed temporary works, however, access to the site would be maintained at all times. The Applicant undertook a site visit 31 January 2022. Positive discussion on the Project and potential impacts. The Occupiers have requested limited engagement and only when project updates about their site evolved. Local Refinement consultation notification sent	N/A	N/A

CA (Compulsory acquisition), CAR (Compulsory acquisition of rights over land and temporary possession), TP (Temporary possession)  
 CAS (Compulsory acquisition of subsoil), CASTPS (Compulsory acquisition of subsoil and temporary possession of land at the surface)



No.	Land interest name/organisation and land agent's name (if applicable)	Type of interest	Plot(s)	Land requirement	Status of negotiations with land interest			RR ref. no(s).	WR ref. no(s).
689 Cont'd					2022-05-24	Letter	Local Refinement consultation extension notification sent		
					2023-01-08	Letter	Section 56 notification sent		
690	North Kent College	Cat 1, 2 & 3	15-01 15-04 15-07 15-18 15-22	TP TP TP CASTPS TP	2017-10-31	Letter	An invitation to negotiate and acquire land interests by voluntary agreement has been sent by letter. Order Limits update notification sent	N/A	N/A
					2018-07-16	Phone Call	Conversation regarding effect of Project on property and Project proposals		
					2018-08-20	Letter	Land Interest Questionnaire sent		
					2018-09-21	Email	Correspondence regarding land referencing		
					2018-10-09	Letter	Section 42 Statutory consultation notification sent		
					2018-10-15	Phone Call	Conversation regarding land referencing and effect of Project on property		
					2018-10-15	Meeting	Conversation regarding land referencing and effect of Project on property		
					2018-10-24	Email	Correspondence regarding Land Interest Questionnaire		
					2018-11-12	Letter	Land Interest Questionnaire response		
					2019-08-15	Letter	2019 Post-Statutory consultation notification sent		
					2019-09-18	Email	Correspondence regarding survey access		
					2020-01-27	Letter	Supplementary consultation notification sent		
					2020-07-13	Letter	Design Refinement consultation notification sent		
					2020-09-29	Letter	An invitation has been sent to negotiate and acquire land interests by voluntary agreement		
					2020-10-05	Email	Correspondence regarding voluntary agreement letter		
					2020-10-27	Email	Correspondence regarding voluntary agreement		
					2021-07-13	Letter	Community Impacts consultation notification sent		
					2021-07-26	Email	Correspondence regarding effect of Project on property		
					2021-08-02	Email	Correspondence regarding Community Impacts consultation and Project proposals		

CA (Compulsory acquisition), CAR (Compulsory acquisition of rights over land and temporary possession), TP (Temporary possession)

CAS (Compulsory acquisition of subsoil), CASTPS (Compulsory acquisition of subsoil and temporary possession of land at the surface)

No.	Land interest name/organisation and land agent's name (if applicable)	Type of interest	Plot(s)	Land requirement	Status of negotiations with land interest			RR ref. no(s).	WR ref. no(s).
690 Cont'd					2021-10-26	Letter	An invitation has been sent to negotiate and acquire land interests by voluntary agreement		
					2021-11-05	Email	Correspondence regarding voluntary agreement		
					2021-11-18	Email	Correspondence regarding voluntary agreement		
					2022-05-13	Letter	Local Refinement consultation notification sent		
					2022-05-24	Letter	Local Refinement consultation extension notification sent		
					2023-01-08	Letter	Section 56 notification sent		
691	North Kent Trials Combine	Cat 1 & 3	06-178 06-187	CA CAR	2020-07-13	Letter	An invitation to negotiate and acquire land interests by voluntary agreement has been sent by letter. Design Refinement consultation notification sent	N/A	N/A
					2020-09-29	Letter	An invitation has been sent to negotiate and acquire land interests by voluntary agreement		
					2021-01-19	Letter	Land Interest Questionnaire sent		
					2021-07-13	Letter	Community Impacts consultation notification sent		
					2021-10-26	Letter	An invitation has been sent to negotiate and acquire land interests by voluntary agreement		
					2021-11-08	Email	Correspondence regarding voluntary agreement letter		
					2021-11-26	Phone Call	Conversation regarding voluntary agreement and compensation		
					2022-05-13	Letter	Local Refinement consultation notification sent		
					2022-05-24	Letter	Local Refinement consultation extension notification sent		
					2023-01-08	Letter	Section 56 notification sent		
692	Northumbrian Water Limited	Cat 1, 2 & 3	18-06 18-08	TP TP	2017-10-26	Meeting	For further details on negotiation progress with Northumbrian Water Limited, refer to 9.3 Status of Negotiations with Statutory Undertakers Discussion regarding Project briefing, understanding the extent and type of assets and to agree engagement proceeding forwards	RR-0797	REP1-265 & REP1-266
					2018-02-28	Meeting	Discussion regarding diversion requirements of the existing water mains alongside the M25 due to the Project works		

CA (Compulsory acquisition), CAR (Compulsory acquisition of rights over land and temporary possession), TP (Temporary possession)

CAS (Compulsory acquisition of subsoil), CASTPS (Compulsory acquisition of subsoil and temporary possession of land at the surface)

No.	Land interest name/organisation and land agent's name (if applicable)	Type of interest	Plot(s)	Land requirement	Status of negotiations with land interest			RR ref. no(s).	WR ref. no(s).
692 Cont'd			18-09	TP	2018-07-03	Meeting	Discussion regarding Project update and engagement		
			18-10	TP	2018-08-20	Meeting	Discussion regarding design development update		
			21-04	TP	2018-10-09	Letter	Land Interest Questionnaire sent		
			21-05	TP	2018-10-09	Letter	Section 42 Statutory consultation notification sent		
			21-11	TP	2019-02-08	Letter	Land Interest Questionnaire reminder sent		
			21-12	TP	2019-06-21	Meeting	Discussion regarding Statement of Common Ground, identify issues and actions		
			21-37	TP	2019-08-15	Letter	2019 Post-Statutory consultation notification sent		
			22-11	TP	2020-01-27	Letter	Supplementary consultation notification sent		
			22-13	TP	2020-07-13	Letter	Design Refinement consultation notification sent		
			22-21	TP	2021-07-13	Letter	Community Impacts consultation notification sent		
			22-23	TP	2022-05-11	Letter	Landowner engagement notification sent		
			22-24	TP	2022-05-13	Letter	Local Refinement consultation notification sent		
			22-27	CAR	2022-05-24	Letter	Local Refinement consultation extension notification sent		
			22-31	CAR	2022-09-01	Letter	Landowner engagement notification sent		
			22-34	CAR	2023-01-08	Letter	Section 56 notification sent		
			22-35	TP					
			22-36	CAR					
			22-37	CAR					
			22-45	CA					
			22-47	TP					
22-48	TP								
22-57	TP								
22-60	TP								

CA (Compulsory acquisition), CAR (Compulsory acquisition of rights over land and temporary possession), TP (Temporary possession)

CAS (Compulsory acquisition of subsoil), CASTPS (Compulsory acquisition of subsoil and temporary possession of land at the surface)

No.	Land interest name/organisation and land agent's name (if applicable)	Type of interest	Plot(s)	Land requirement	Status of negotiations with land interest	RR ref. no(s).	WR ref. no(s).
692 Cont'd			22-62	TP			
			22-64	TP			
			22-65	TP			
			22-66	TP			
			22-69	TP			
			22-75	TP			
			22-76	TP			
			22-77	CA			
			22-78	TP			
			22-79	TP			
			22-81	TP			
			22-86	TP			
			22-87	TP			
			22-91	TP			
			22-92	CA			
			22-93	CA			
			23-01	CAR			
			23-03	CAR			
			23-39	TP			
			23-44	CAR			
			23-58	CAR			
			23-59	CAR			
			23-63	CAR			

CA (Compulsory acquisition), CAR (Compulsory acquisition of rights over land and temporary possession), TP (Temporary possession)  
 CAS (Compulsory acquisition of subsoil), CASTPS (Compulsory acquisition of subsoil and temporary possession of land at the surface)

No.	Land interest name/organisation and land agent's name (if applicable)	Type of interest	Plot(s)	Land requirement	Status of negotiations with land interest	RR ref. no(s).	WR ref. no(s).
692 Cont'd			23-74	CA			
			23-75	CA			
			23-93	CA			
			23-94	CA			
			23-97	CAR			
			23-110	CAR			
			23-114	TP			
			23-122	TP			
			23-123	CAR			
			23-127	CAR			
			23-142	CAR			
			23-143	CAR			
			23-145	CA			
			23-147	CA			
			23-150	CAR			
			23-151	CAR			
			23-154	CAR			
			23-157	CAR			
			23-159	TP			
			23-163	TP			
			23-164	TP			
			23-165	TP			
			23-168	TP			

CA (Compulsory acquisition), CAR (Compulsory acquisition of rights over land and temporary possession), TP (Temporary possession)  
 CAS (Compulsory acquisition of subsoil), CASTPS (Compulsory acquisition of subsoil and temporary possession of land at the surface)

No.	Land interest name/organisation and land agent's name (if applicable)	Type of interest	Plot(s)	Land requirement	Status of negotiations with land interest	RR ref. no(s).	WR ref. no(s).
692 Cont'd			23-170	CAR			
			23-172	CA			
			23-173	CA			
			23-174	TP			
			23-186	TP			
			24-01	CAR			
			24-02	CA			
			24-03	CAR			
			24-05	CAR			
			24-06	CAR			
			24-07	CAR			
			24-08	CAR			
			24-10	CA			
			24-11	CA			
			24-12	CAR			
			24-13	CA			
			24-14	CA			
			24-18	CA			
			24-25	CAR			
			24-54	CA			
			24-58	CA			
			24-61	CA			
			24-72	CA			

CA (Compulsory acquisition), CAR (Compulsory acquisition of rights over land and temporary possession), TP (Temporary possession)  
 CAS (Compulsory acquisition of subsoil), CASTPS (Compulsory acquisition of subsoil and temporary possession of land at the surface)

No.	Land interest name/organisation and land agent's name (if applicable)	Type of interest	Plot(s)	Land requirement	Status of negotiations with land interest	RR ref. no(s).	WR ref. no(s).
692 Cont'd			24-73	CA			
			24-83	CAR			
			24-102	CA			
			24-108	CA			
			24-110	CA			
			24-115	CA			
			24-122	CA			
			24-126	CAR			
			24-133	CAR			
			24-137	CA			
			24-141	CA			
			24-159	CA			
			24-160	CAR			
			24-161	CAR			
			24-163	CAR			
			24-164	TP			
			24-171	TP			
			24-172	TP			
			24-189	TP			
			24-190	TP			
			25-50	CAR			
			25-51	CAR			
			25-56	CAR			

CA (Compulsory acquisition), CAR (Compulsory acquisition of rights over land and temporary possession), TP (Temporary possession)  
CAS (Compulsory acquisition of subsoil), CASTPS (Compulsory acquisition of subsoil and temporary possession of land at the surface)

No.	Land interest name/organisation and land agent's name (if applicable)	Type of interest	Plot(s)	Land requirement	Status of negotiations with land interest	RR ref. no(s).	WR ref. no(s).
692 Cont'd			25-61	CAR			
			25-62	CAR			
			25-65	CAR			
			25-67	CAR			
			25-68	CAR			
			25-69	CAR			
			25-74	CAR			
			25-78	CAR			
			25-80	TP			
			25-93	CAR			
			25-95	CAR			
			25-96	CA			
			25-97	CA			
			25-98	CAR			
			25-100	CA			
			25-101	CAR			
			25-102	CAR			
			25-103	CA			
			25-104	CA			
			25-106	CAR			
			25-109	CAR			
			25-111	CAR			
			26-03	CA			

CA (Compulsory acquisition), CAR (Compulsory acquisition of rights over land and temporary possession), TP (Temporary possession)  
CAS (Compulsory acquisition of subsoil), CASTPS (Compulsory acquisition of subsoil and temporary possession of land at the surface)



No.	Land interest name/organisation and land agent's name (if applicable)	Type of interest	Plot(s)	Land requirement	Status of negotiations with land interest	RR ref. no(s).	WR ref. no(s).
692 Cont'd			26-04	CA			
			26-05	CA			
			26-06	CA			
			26-24	TP			
			26-34	TP			
			26-36	CAR			
			26-38	CAR			
			26-43	TP			
			26-50	CAR			
			27-01	CAR			
			27-11	CAR			
			27-15	CA			
			27-19	CA			
			27-20	CA			
			27-24	CA			
			27-29	CA			
			27-31	CA			
			27-33	CA			
			27-34	CA			
			27-36	CAR			
			27-37	CAR			
			27-38	CAR			
			27-45	CAR			

CA (Compulsory acquisition), CAR (Compulsory acquisition of rights over land and temporary possession), TP (Temporary possession)  
 CAS (Compulsory acquisition of subsoil), CASTPS (Compulsory acquisition of subsoil and temporary possession of land at the surface)

No.	Land interest name/organisation and land agent's name (if applicable)	Type of interest	Plot(s)	Land requirement	Status of negotiations with land interest	RR ref. no(s).	WR ref. no(s).
692 Cont'd			27-47	CAR			
			27-57	CAR			
			27-65	TP			
			27-68	CAR			
			27-69	CAR			
			28-51	CAR			
			28-55	CA			
			28-60	CAR			
			28-67	CAR			
			28-74	CA			
			28-75	CA			
			28-76	CA			
			28-77	CA			
			28-78	CA			
			28-79	CA			
			28-81	CA			
			28-82	CA			
			28-83	CA			
			28-84	CA			
			28-87	CA			
			28-89	CA			
			28-91	CA			
			28-92	CA			

CA (Compulsory acquisition), CAR (Compulsory acquisition of rights over land and temporary possession), TP (Temporary possession)  
 CAS (Compulsory acquisition of subsoil), CASTPS (Compulsory acquisition of subsoil and temporary possession of land at the surface)

No.	Land interest name/organisation and land agent's name (if applicable)	Type of interest	Plot(s)	Land requirement	Status of negotiations with land interest	RR ref. no(s).	WR ref. no(s).
692 Cont'd			28-93	CA			
			28-94	CA			
			28-95	CA			
			28-96	CA			
			28-109	CA			
			28-110	CA			
			28-112	CA			
			28-119	CA			
			28-121	CA			
			28-122	CA			
			29-11	CAR			
			29-30	CA			
			29-32	CA			
			29-53	CA			
			29-54	CA			
			29-61	CAR			
			29-62	CAR			
			29-63	CAR			
			29-64	CA			
			29-65	CAR			
			29-68	CA			
			29-71	CA			
			29-73	CA			

CA (Compulsory acquisition), CAR (Compulsory acquisition of rights over land and temporary possession), TP (Temporary possession)  
CAS (Compulsory acquisition of subsoil), CASTPS (Compulsory acquisition of subsoil and temporary possession of land at the surface)

No.	Land interest name/organisation and land agent's name (if applicable)	Type of interest	Plot(s)	Land requirement	Status of negotiations with land interest	RR ref. no(s).	WR ref. no(s).
692 Cont'd			29-77	CA			
			29-79	CA			
			29-82	CA			
			29-87	CA			
			29-93	CA			
			29-96	CA			
			29-97	CA			
			29-98	CA			
			29-107	CA			
			29-108	CA			
			29-110	CA			
			29-111	CA			
			29-113	CAR			
			29-114	CA			
			29-121	CA			
			29-125	CA			
			29-126	CA			
			29-127	CA			
			29-129	CA			
			29-133	CA			
			29-136	CA			
			29-137	CA			
			29-138	CA			

CA (Compulsory acquisition), CAR (Compulsory acquisition of rights over land and temporary possession), TP (Temporary possession)  
 CAS (Compulsory acquisition of subsoil), CASTPS (Compulsory acquisition of subsoil and temporary possession of land at the surface)

No.	Land interest name/organisation and land agent's name (if applicable)	Type of interest	Plot(s)	Land requirement	Status of negotiations with land interest	RR ref. no(s).	WR ref. no(s).
692 Cont'd			29-139	CA			
			29-143	CA			
			29-145	CA			
			29-152	CA			
			29-157	CA			
			29-161	CA			
			29-164	CA			
			29-169	CA			
			29-171	CA			
			29-174	CA			
			29-177	CA			
			29-183	CA			
			29-194	CA			
			29-196	CA			
			29-200	CA			
			29-201	CA			
			29-203	CA			
			29-206	CA			
			29-210	CA			
			29-218	CA			
			29-221	CA			
			29-231	CAR			
			29-252	CA			

CA (Compulsory acquisition), CAR (Compulsory acquisition of rights over land and temporary possession), TP (Temporary possession)  
 CAS (Compulsory acquisition of subsoil), CASTPS (Compulsory acquisition of subsoil and temporary possession of land at the surface)

No.	Land interest name/organisation and land agent's name (if applicable)	Type of interest	Plot(s)	Land requirement	Status of negotiations with land interest	RR ref. no(s).	WR ref. no(s).
692 Cont'd			29-253	CA			
			29-259	CA			
			29-279	CA			
			30-60	TP			
			30-61	TP			
			30-72	TP			
			30-79	CAR			
			32-01	CA			
			32-02	CA			
			32-04	CA			
			32-10	CA			
			32-14	TP			
			32-17	CAR			
			32-20	CA			
			32-22	CA			
			32-23	CA			
			32-29	CA			
			32-30	CA			
			32-38	CA			
			32-42	CA			
			32-43	CA			
			32-46	CA			
			32-50	CA			

CA (Compulsory acquisition), CAR (Compulsory acquisition of rights over land and temporary possession), TP (Temporary possession)  
 CAS (Compulsory acquisition of subsoil), CASTPS (Compulsory acquisition of subsoil and temporary possession of land at the surface)

No.	Land interest name/organisation and land agent's name (if applicable)	Type of interest	Plot(s)	Land requirement	Status of negotiations with land interest	RR ref. no(s).	WR ref. no(s).
692 Cont'd			32-51	CA			
			32-54	CA			
			32-73	CA			
			32-74	CA			
			32-75	CA			
			32-76	CA			
			32-77	CA			
			32-82	CA			
			32-86	CA			
			32-88	CA			
			32-89	CA			
			32-90	CA			
			32-99	CA			
			32-100	CA			
			32-107	CA			
			32-108	CA			
			32-112	CA			
			32-113	CA			
			32-114	CA			
			32-115	TP			
			32-116	CAR			
			32-126	CA			
			32-128	CAR			

CA (Compulsory acquisition), CAR (Compulsory acquisition of rights over land and temporary possession), TP (Temporary possession)  
 CAS (Compulsory acquisition of subsoil), CASTPS (Compulsory acquisition of subsoil and temporary possession of land at the surface)

No.	Land interest name/organisation and land agent's name (if applicable)	Type of interest	Plot(s)	Land requirement	Status of negotiations with land interest	RR ref. no(s).	WR ref. no(s).
692 Cont'd			32-132	CA			
			32-136	CAR			
			32-153	TP			
			32-155	CAR			
			32-156	CAR			
			32-157	CAR			
			32-158	TP			
			32-164	CAR			
			32-165	TP			
			32-170	CAR			
			32-172	CAR			
			32-173	CAR			
			32-174	CAR			
			32-178	CAR			
			33-81	CAR			
			33-90	CAR			
			33-91	CAR			
			33-94	CAR			
			33-100	CAR			
			33-101	CAR			
			33-104	CAR			
			33-109	CAR			
			33-110	CAR			

CA (Compulsory acquisition), CAR (Compulsory acquisition of rights over land and temporary possession), TP (Temporary possession)  
 CAS (Compulsory acquisition of subsoil), CASTPS (Compulsory acquisition of subsoil and temporary possession of land at the surface)



No.	Land interest name/organisation and land agent's name (if applicable)	Type of interest	Plot(s)	Land requirement	Status of negotiations with land interest	RR ref. no(s).	WR ref. no(s).
692 Cont'd			33-112	CAR			
			33-114	CAR			
			33-117	CAR			
			33-121	CAR			
			33-123	CAR			
			33-124	CAR			
			33-126	CAR			
			33-128	CAR			
			33-129	CAR			
			33-132	CAR			
			33-134	CAR			
			33-135	CAR			
			33-139	CAR			
			33-141	CAR			
			33-143	CAR			
			33-147	CAR			
			33-158	CAR			
			33-160	CAR			
			33-164	CAR			
			33-165	CAR			
			33-167	CAR			
			33-169	CAR			
			33-172	CAR			

CA (Compulsory acquisition), CAR (Compulsory acquisition of rights over land and temporary possession), TP (Temporary possession)  
 CAS (Compulsory acquisition of subsoil), CASTPS (Compulsory acquisition of subsoil and temporary possession of land at the surface)

No.	Land interest name/organisation and land agent's name (if applicable)	Type of interest	Plot(s)	Land requirement	Status of negotiations with land interest	RR ref. no(s).	WR ref. no(s).
692 Cont'd			33-176	CAR			
			33-182	CAR			
			33-183	CAR			
			33-187	CAR			
			33-196	CAR			
			33-199	CAR			
			33-202	CAR			
			33-206	CAR			
			33-207	CAR			
			33-208	CAR			
			33-210	CAR			
			33-211	CAR			
			33-219	CAR			
			33-239	CAR			
			33-251	CAR			
			33-258	CAR			
			33-264	CAR			
			33-267	CAR			
			33-274	CAR			
			33-284	CAR			
			39-24	CA			
			39-29	CAR			
			39-31	CAR			

CA (Compulsory acquisition), CAR (Compulsory acquisition of rights over land and temporary possession), TP (Temporary possession)  
CAS (Compulsory acquisition of subsoil), CASTPS (Compulsory acquisition of subsoil and temporary possession of land at the surface)

No.	Land interest name/organisation and land agent's name (if applicable)	Type of interest	Plot(s)	Land requirement	Status of negotiations with land interest	RR ref. no(s).	WR ref. no(s).
692 Cont'd			39-32	CAR			
			39-34	CA			
			39-35	CA			
			39-36	CA			
			39-37	CA			
			39-38	CA			
			39-39	CA			
			39-40	CA			
			39-41	CA			
			39-43	CA			
			39-44	CA			
			39-45	CA			
			39-46	TP			
			39-47	CA			
			39-48	CA			
			39-49	CA			
			39-50	CAR			
			39-51	CA			
			39-53	CA			
			39-54	CAR			
			39-56	CA			
			39-59	CAR			
			39-60	CA			

CA (Compulsory acquisition), CAR (Compulsory acquisition of rights over land and temporary possession), TP (Temporary possession)  
 CAS (Compulsory acquisition of subsoil), CASTPS (Compulsory acquisition of subsoil and temporary possession of land at the surface)

No.	Land interest name/organisation and land agent's name (if applicable)	Type of interest	Plot(s)	Land requirement	Status of negotiations with land interest	RR ref. no(s).	WR ref. no(s).
692 Cont'd			39-61	CA			
			39-62	CA			
			41-04	CAR			
			41-15	TP			
			42-06	CAR			
			42-11	CAR			
			42-14	CAR			
			42-15	CA			
			42-20	CA			
			42-25	CAR			
			42-28	CA			
			42-30	CA			
			42-32	CA			
			42-36	CA			
			42-41	CA			
			42-44	CA			
			42-48	CA			
			42-50	CA			
			42-58	CA			
			42-65	CA			
			42-66	CA			
			42-68	CA			
			42-69	CA			

CA (Compulsory acquisition), CAR (Compulsory acquisition of rights over land and temporary possession), TP (Temporary possession)  
 CAS (Compulsory acquisition of subsoil), CASTPS (Compulsory acquisition of subsoil and temporary possession of land at the surface)

No.	Land interest name/organisation and land agent's name (if applicable)	Type of interest	Plot(s)	Land requirement	Status of negotiations with land interest	RR ref. no(s).	WR ref. no(s).
692 Cont'd			42-70	CA			
			42-71	CA			
			42-73	CA			
			42-74	CA			
			42-76	CA			
			42-77	CA			
			42-84	CA			
			42-98	CA			
			42-107	CA			
			42-112	CA			
			42-114	CA			
			42-116	TP			
			42-119	CA			
			42-120	CA			
			42-122	CA			
			42-125	CA			
			42-126	CA			
			42-129	CA			
			42-130	CA			
			42-131	CAR			
			42-132	CAR			
			42-133	CAR			
			42-134	CAR			

CA (Compulsory acquisition), CAR (Compulsory acquisition of rights over land and temporary possession), TP (Temporary possession)  
 CAS (Compulsory acquisition of subsoil), CASTPS (Compulsory acquisition of subsoil and temporary possession of land at the surface)

No.	Land interest name/organisation and land agent's name (if applicable)	Type of interest	Plot(s)	Land requirement	Status of negotiations with land interest	RR ref. no(s).	WR ref. no(s).
692 Cont'd			42-135	TP			
			42-137	TP			
			42-139	CAR			
			42-140	CAR			
			42-141	CAR			
			42-142	CAR			
			42-143	CAR			
			42-144	CAR			
			42-145	CAR			
			42-146	CAR			
			42-147	CAR			
			42-148	CAR			
			42-149	CAR			
			42-150	CAR			
			42-151	CAR			
			42-152	CAR			
			42-153	CAR			
			42-154	CAR			
			42-155	CAR			
			42-156	CAR			
			42-157	CAR			
			42-158	CAR			
			42-159	CAR			

CA (Compulsory acquisition), CAR (Compulsory acquisition of rights over land and temporary possession), TP (Temporary possession)  
 CAS (Compulsory acquisition of subsoil), CASTPS (Compulsory acquisition of subsoil and temporary possession of land at the surface)

No.	Land interest name/organisation and land agent's name (if applicable)	Type of interest	Plot(s)	Land requirement	Status of negotiations with land interest	RR ref. no(s).	WR ref. no(s).
692 Cont'd			42-160	CAR			
			42-161	CAR			
			42-162	CAR			
			42-163	CAR			
			42-164	CAR			
			42-165	CAR			
			42-166	CAR			
			42-167	CAR			
			42-168	CAR			
			42-169	CAR			
			42-171	CAR			
			42-172	CAR			
			42-173	CAR			
			42-174	CAR			
			42-175	CAR			
			42-177	CAR			
			42-178	CAR			
			42-179	CAR			
			42-180	CAR			
			42-181	CAR			
			42-182	CAR			
			42-183	CAR			
			42-184	CAR			

CA (Compulsory acquisition), CAR (Compulsory acquisition of rights over land and temporary possession), TP (Temporary possession)  
 CAS (Compulsory acquisition of subsoil), CASTPS (Compulsory acquisition of subsoil and temporary possession of land at the surface)

No.	Land interest name/organisation and land agent's name (if applicable)	Type of interest	Plot(s)	Land requirement	Status of negotiations with land interest	RR ref. no(s).	WR ref. no(s).
692 Cont'd			42-185	CAR			
			43-06	CA			
			43-08	CA			
			43-23	CA			
			43-26	CA			
			43-29	CA			
			43-31	CA			
			43-32	CA			
			43-40	TP			
			43-41	TP			
			43-43	TP			
			43-52	CA			
			43-54	CAR			
			43-55	CAR			
			43-56	CAR			
			43-57	CAR			
			43-58	CAR			
			43-59	CAR			
			43-60	CAR			
			43-61	CAR			
			43-62	CAR			
			43-63	TP			
			43-64	TP			

CA (Compulsory acquisition), CAR (Compulsory acquisition of rights over land and temporary possession), TP (Temporary possession)  
 CAS (Compulsory acquisition of subsoil), CASTPS (Compulsory acquisition of subsoil and temporary possession of land at the surface)



No.	Land interest name/organisation and land agent's name (if applicable)	Type of interest	Plot(s)	Land requirement	Status of negotiations with land interest	RR ref. no(s).	WR ref. no(s).
692 Cont'd			43-65	TP			
			43-66	TP			
			43-67	TP			
			43-68	TP			
			43-69	TP			
			43-70	TP			
			43-71	TP			
			43-72	TP			
			43-73	TP			
			43-74	TP			
			43-75	TP			
			43-76	TP			
			43-77	TP			
			43-78	TP			
			43-79	TP			
			43-80	TP			
			43-81	CAR			
			43-82	TP			
			43-83	TP			
			43-84	TP			
			43-85	TP			
			43-86	TP			
			43-87	TP			

CA (Compulsory acquisition), CAR (Compulsory acquisition of rights over land and temporary possession), TP (Temporary possession)  
 CAS (Compulsory acquisition of subsoil), CASTPS (Compulsory acquisition of subsoil and temporary possession of land at the surface)

No.	Land interest name/organisation and land agent's name (if applicable)	Type of interest	Plot(s)	Land requirement	Status of negotiations with land interest	RR ref. no(s).	WR ref. no(s).
692 Cont'd			43-88	TP			
			43-89	CAR			
			43-90	TP			
			43-91	CAR			
			43-92	CAR			
			43-93	TP			
			43-94	TP			
			43-95	TP			
			43-96	CAR			
			43-97	CAR			
			43-98	TP			
			43-100	CAR			
			43-102	TP			
			43-103	CAR			
			43-112	TP			
			43-113	TP			
			43-114	TP			
			44-10	CAR			
			44-12	CA			
			44-15	CA			
			44-17	CAR			
			44-27	CA			
			44-34	CA			

CA (Compulsory acquisition), CAR (Compulsory acquisition of rights over land and temporary possession), TP (Temporary possession)  
CAS (Compulsory acquisition of subsoil), CASTPS (Compulsory acquisition of subsoil and temporary possession of land at the surface)

No.	Land interest name/organisation and land agent's name (if applicable)	Type of interest	Plot(s)	Land requirement	Status of negotiations with land interest	RR ref. no(s).	WR ref. no(s).
692 Cont'd			44-35	CA			
			44-38	CA			
			44-49	CA			
			44-52	CA			
			44-54	CA			
			44-55	CA			
			44-61	CA			
			44-62	CA			
			44-69	CA			
			44-70	CA			
			44-75	CA			
			44-77	CA			
			44-80	CAR			
			44-81	CAR			
			44-82	CA			
			44-86	CAR			
			44-89	CAR			
			44-91	CAR			
			44-93	TP			
			44-94	CAR			
			44-95	CAR			
			44-96	CAR			
			44-97	CA			

CA (Compulsory acquisition), CAR (Compulsory acquisition of rights over land and temporary possession), TP (Temporary possession)  
 CAS (Compulsory acquisition of subsoil), CASTPS (Compulsory acquisition of subsoil and temporary possession of land at the surface)

No.	Land interest name/organisation and land agent's name (if applicable)	Type of interest	Plot(s)	Land requirement	Status of negotiations with land interest	RR ref. no(s).	WR ref. no(s).
692 Cont'd			44-98	CAR			
			44-99	CAR			
			44-100	CAR			
			44-101	TP			
			44-102	TP			
			44-103	TP			
			44-105	TP			
			44-106	TP			
			44-108	TP			
			44-109	TP			
			44-111	TP			
			44-112	CAR			
			44-113	TP			
			44-114	TP			
			44-115	TP			
			44-116	TP			
			44-117	TP			
			44-118	TP			
			45-01	TP			
			45-02	TP			
			45-04	TP			
			45-06	TP			
			45-07	TP			

CA (Compulsory acquisition), CAR (Compulsory acquisition of rights over land and temporary possession), TP (Temporary possession)  
 CAS (Compulsory acquisition of subsoil), CASTPS (Compulsory acquisition of subsoil and temporary possession of land at the surface)

No.	Land interest name/organisation and land agent's name (if applicable)	Type of interest	Plot(s)	Land requirement	Status of negotiations with land interest	RR ref. no(s).	WR ref. no(s).
692 Cont'd			45-14	CA			
			45-22	TP			
			45-28	TP			
			45-29	CAR			
			45-30	CA			
			45-31	CAR			
			45-32	CA			
			45-33	CAR			
			45-36	CA			
			45-38	CAR			
			45-39	TP			
			45-42	CAR			
			45-43	TP			
			45-48	TP			
			45-52	CAR			
			45-53	CA			
			45-56	CA			
			45-57	CA			
			45-58	CA			
			45-59	CA			
			45-60	CA			
			45-61	CA			
			45-63	CA			

CA (Compulsory acquisition), CAR (Compulsory acquisition of rights over land and temporary possession), TP (Temporary possession)  
 CAS (Compulsory acquisition of subsoil), CASTPS (Compulsory acquisition of subsoil and temporary possession of land at the surface)

No.	Land interest name/organisation and land agent's name (if applicable)	Type of interest	Plot(s)	Land requirement	Status of negotiations with land interest	RR ref. no(s).	WR ref. no(s).
692 Cont'd			45-69	TP			
			45-76	CA			
			45-81	CA			
			45-86	CA			
			45-95	CA			
			45-103	CA			
			45-114	CA			
			45-121	CAR			
			45-124	CA			
			45-129	CA			
			45-132	TP			
			45-133	CA			
			45-138	CA			
			45-141	TP			
			45-143	TP			
			45-144	TP			
			45-147	TP			
			45-149	TP			
			45-150	TP			
			45-151	TP			
			45-152	TP			
			45-153	TP			
			45-154	TP			

CA (Compulsory acquisition), CAR (Compulsory acquisition of rights over land and temporary possession), TP (Temporary possession)  
 CAS (Compulsory acquisition of subsoil), CASTPS (Compulsory acquisition of subsoil and temporary possession of land at the surface)

No.	Land interest name/organisation and land agent's name (if applicable)	Type of interest	Plot(s)	Land requirement	Status of negotiations with land interest	RR ref. no(s).	WR ref. no(s).	
692 Cont'd			45-155	CAR				
			45-160	CAR				
			45-162	CA				
			45-163	CA				
			45-165	CAR				
			45-168	CAR				
			45-169	CAR				
			45-179	TP				
			45-180	TP				
			46-01	TP				
			46-02	TP				
			46-03	TP				
			46-23	CAR				
			46-24	CAR				
			47-11	CA				
			47-18	CA				
693	Ockendon Solar Limited	Cat 1, 2 & 3	30-07	CAR	2019-02-14 Meeting	The Applicant and REG - Ockendon Solar Limited signed an agreement in October 2020 to enable the construction of Ockendon Solar Farm and to mitigate construction interfaces. Discussion regarding proposed Ockendon Solar Farm	RR-0798	N/A
			34-01	CAR	2019-02-22 Email	Correspondence attaching minutes of a meeting		
			34-03	CAR	2019-06-26 Email	Correspondence attaching draft minutes of a meeting		
			34-04	TP	2019-08-14 Email	Correspondence attaching updated Heads of Terms and draft plan for proposed retained land		
			34-05	CAR	2019-08-15 Letter	2019 Post-Statutory consultation notification sent		

CA (Compulsory acquisition), CAR (Compulsory acquisition of rights over land and temporary possession), TP (Temporary possession)

CAS (Compulsory acquisition of subsoil), CASTPS (Compulsory acquisition of subsoil and temporary possession of land at the surface)

No.	Land interest name/organisation and land agent's name (if applicable)	Type of interest	Plot(s)	Land requirement	Status of negotiations with land interest			RR ref. no(s).	WR ref. no(s).
693 Cont'd			34-06	CAR	2019-09-19	Meeting	Drafting outline Heads of Terms for agreement		
			35-01	CAR	2020-01-16	Meeting	Progressing Heads of Terms		
			35-02	CAR	2020-01-23	Meeting	Progressing Heads of Terms		
			35-05	CAR	2020-01-27	Letter	Supplementary consultation notification sent		
			35-09	CAR	2020-04-08	Email	Correspondence regarding planning application costs		
			35-12	CA	2020-05-05	Meeting	Legal meeting to finalise agreement		
			35-18	CA	2020-06-05	Email	Correspondence regarding compensation		
			35-19	CAR	2020-07-13	Letter	Design Refinement consultation notification sent		
			36-02	CAR	2020-09-29	Letter	An invitation has been sent to negotiate and acquire land interests by voluntary agreement		
			36-03	CAR	2021-07-13	Letter	Community Impacts consultation notification sent		
			36-04	TP	2021-07-16	Email	Correspondence arranging a meeting		
			36-05	CAR	2021-09-29	Letter	Land Interest Questionnaire sent		
			36-06	CAR	2021-10-18	Email	Correspondence regarding Land Interest Questionnaire response		
			38-01	CAR	2021-10-19	Letter	Land Interest Questionnaire response		
			38-02	TP	2021-10-21	Email	Correspondence regarding Land Interest Questionnaire response		
			38-05	CA	2021-10-26	Letter	An invitation has been sent to negotiate and acquire land interests by voluntary agreement		
			38-06	CA	2022-05-11	Letter	Landowner engagement notification sent		
			38-07	CA	2022-05-13	Letter	Local Refinement consultation notification sent		
			38-08	CA	2022-06-17	Email	Correspondence regarding Order Limits update		
			38-09	TP	2022-06-17	Meeting	Discussion regarding Project update and Local Refinement consultation		
38-10	TP	2022-08-04	Email	Correspondence regarding notice of solar farm works commencement					
38-11	CA	2022-08-08	Email	Correspondence regarding notice of solar farm works commencement					

CA (Compulsory acquisition), CAR (Compulsory acquisition of rights over land and temporary possession), TP (Temporary possession)

CAS (Compulsory acquisition of subsoil), CASTPS (Compulsory acquisition of subsoil and temporary possession of land at the surface)



No.	Land interest name/organisation and land agent's name (if applicable)	Type of interest	Plot(s)	Land requirement	Status of negotiations with land interest			RR ref. no(s).	WR ref. no(s).
693 Cont'd			38-12	CA	2022-08-09	Email	Correspondence regarding agreement milestone		
			38-13	CAR	2022-09-05	Email	Correspondence regarding cooperation agreement		
			38-14	CAR	2022-09-05	Email	Correspondence regarding co-operation agreement		
			38-15	CAR	2022-09-09	Email	Correspondence regarding cooperation agreement		
			38-16	TP	2022-09-09	Email	Correspondence regarding co-operation agreement		
			38-17	CA	2022-09-14	Meeting	Discussion regarding cooperation agreement		
			38-18	TP	2022-09-14	Meeting	Meeting to progress voluntary agreement		
			38-19	TP	2022-09-21	Email	Correspondence regarding cooperation agreement		
			38-20	CAR	2022-09-21	Email	Correspondence regarding voluntary agreement		
			38-21	CA	2022-11-22	Email	Correspondence regarding voluntary agreement		
			38-22	CAR	2022-11-23	Email	Correspondence regarding voluntary agreement		
			38-23	TP	2022-12-22	Email	Correspondence regarding voluntary agreement		
			38-24	CAR	2023-01-08	Letter	Section 56 notification sent		
			38-26	CA	2023-01-11	Email	Correspondence regarding voluntary agreement		
			38-27	CA	2023-01-18	Email	Correspondence regarding voluntary agreement		
			38-29	TP	2023-02-01	Email	Correspondence regarding voluntary agreement		
			38-31	CAR	2023-02-06	Email	Correspondence regarding voluntary agreement		
			38-32	CAR	2023-02-20	Email	Correspondence regarding voluntary agreement		
			38-34	CAR	2023-03-07	Meeting	Meeting to discuss potential construction and operational interfaces on the solar farm		
			38-35	CAR	2023-03-22	Email	Correspondence regarding voluntary agreement		
38-36	TP	2023-03-27	Meeting	Meeting to discuss Medebridge Solar Farm					
38-37	TP	2023-03-30	Email	Correspondence regarding voluntary agreement					
38-38	CAR	2023-04-21	Meeting	Discussion regarding construction interfaces between the Project and proposed solar farm					

CA (Compulsory acquisition), CAR (Compulsory acquisition of rights over land and temporary possession), TP (Temporary possession)

CAS (Compulsory acquisition of subsoil), CASTPS (Compulsory acquisition of subsoil and temporary possession of land at the surface)

No.	Land interest name/organisation and land agent's name (if applicable)	Type of interest	Plot(s)	Land requirement	Status of negotiations with land interest			RR ref. no(s).	WR ref. no(s).
693 Cont'd			38-39	TP	2023-04-21	Email	Correspondence regarding mitigating construction impacts		
			38-40	CAR	2023-04-28	Letter	Email containing letter explaining the DCO process and status of the Order Limits		
			38-44	CAR	2023-05-09	Meeting	Discussion regarding construction interfaces between the Project and proposed solar farm		
			38-47	CAR	2023-06-08	Email	Sending updated draft agreement		
			38-64	CAR	2023-06-13	Email	Regarding agreement		
			39-34	CA	2023-06-14	Email	Regarding agreement		
			39-71	CA	2023-06-19	Meeting	Regarding voluntary agreement		
			39-80	TP	2023-06-21	Email	Regarding voluntary agreement		
			39-81	TP	2023-06-22	Email	Regarding voluntary agreement		
			39-83	CAR	2023-07-10	Email	Regarding voluntary agreement		
			39-84	TP	2023-07-17	Letter	Landowner consultation notification sent		
			41-02	CAR	2023-07-17	Letter	Notification requesting consent in respect of Compulsory Acquisition regulations sent		
			41-10	CAR	2023-08-01	Email	Regarding voluntary agreement		
			41-11	CAR	2023-08-15	Email	Correspondence sending updated draft voluntary agreement		
			41-21	CA	2023-08-31	Email	Regarding voluntary agreement		
			41-24	CAR	2023-09-05	Meeting	Regarding voluntary agreement		
			41-39	TP	2023-09-18	Meeting	To progress legal agreement		
			41-40	CAR	2023-11-01	Email	Correspondence regarding co-operation agreement		
			41-44	CAR					
			41-45	TP					
41-50	TP								
694	Oksana Melnyk	Cat 1 & 3	33-117	CAR	2023-09-11	Letter	An invitation to negotiate and acquire land interests by voluntary agreement has been sent by letter. Section 102a notification sent	N/A	N/A

CA (Compulsory acquisition), CAR (Compulsory acquisition of rights over land and temporary possession), TP (Temporary possession)

CAS (Compulsory acquisition of subsoil), CASTPS (Compulsory acquisition of subsoil and temporary possession of land at the surface)

No.	Land interest name/organisation and land agent's name (if applicable)	Type of interest	Plot(s)	Land requirement	Status of negotiations with land interest			RR ref. no(s).	WR ref. no(s).
694 Cont'd					2023-09-11	Letter	An invitation has been sent to negotiate and acquire land interests by voluntary agreement		
695	Olakunle Olaniyi-Edwards Tomilola Olaniyi-Edwards	Cat 1 & 3	33-201	CAR			Tenants have received correspondence on the Project and have sufficient information to be aware of the Project and its effect on their tenancy.	N/A	N/A
					2018-11-13	Letter	Land Interest Questionnaire sent		
					2018-11-13	Letter	Section 42 Statutory consultation notification sent		
					2019-08-15	Letter	2019 Post-Statutory consultation notification sent		
					2020-01-27	Letter	Supplementary consultation notification sent		
					2020-03-16	Letter	Land Interest Questionnaire sent		
					2020-07-02	Letter	Land Interest Questionnaire response		
					2020-07-13	Letter	Design Refinement consultation notification sent		
					2021-07-13	Letter	Community Impacts consultation notification sent		
					2022-05-13	Letter	Local Refinement consultation notification sent		
					2022-05-24	Letter	Local Refinement consultation extension notification sent		
					2023-01-08	Letter	Section 56 notification sent		
696	Olawale Olusegun Banjo	Cat 1 & 3	06-128	CA			Property bought under the blight provisions by the Applicant. The occupier is a tenant of the Applicant occupying by way of an Assured Shorthold Tenancy. Possession will be sought under the AST first.	N/A	N/A
					2022-08-18	Letter	Local Refinement Consultation notification sent		
					2023-01-08	Letter	Section 56 notification sent		
697	Olubukola Abosede Akosile	Cat 1 & 3	25-34	CAR			An invitation to negotiate and acquire land interests by voluntary agreement has been sent by letter.	N/A	N/A
					2020-01-27	Letter	Supplementary consultation notification sent		
					2020-07-13	Letter	Design Refinement consultation notification sent		
					2020-09-29	Letter	An invitation has been sent to negotiate and acquire land interests by voluntary agreement		

CA (Compulsory acquisition), CAR (Compulsory acquisition of rights over land and temporary possession), TP (Temporary possession)

CAS (Compulsory acquisition of subsoil), CASTPS (Compulsory acquisition of subsoil and temporary possession of land at the surface)

No.	Land interest name/organisation and land agent's name (if applicable)	Type of interest	Plot(s)	Land requirement	Status of negotiations with land interest			RR ref. no(s).	WR ref. no(s).
697 Cont'd					2021-07-13	Letter	Community Impacts consultation notification sent		
					2021-10-26	Letter	An invitation has been sent to negotiate and acquire land interests by voluntary agreement		
					2022-05-13	Letter	Local Refinement consultation notification sent		
					2022-05-24	Letter	Local Refinement consultation extension notification sent		
					2022-06-06	Phone Call	Conversation regarding voluntary agreement, compensation and Local Refinement consultation		
					2023-01-08	Letter	Section 56 notification sent		
698	Oluwatoyin Olayemi Banjo	Cat 1 & 3	06-128	CA			Property bought under the blight provisions by the Applicant. The occupier is a tenant of the Applicant occupying by way of an Assured Shorthold Tenancy. Possession will be sought under the AST first.		
					2022-08-18	Letter	Local Refinement Consultation notification sent	N/A	N/A
					2023-01-08	Letter	Section 56 notification sent		
699	On Tower UK 1 Limited	Cat 1, 2 & 3	28-115	CA			For further details on negotiation progress with On Tower UK 1 Limited, refer to 9.3 Status of Negotiations with Statutory Undertakers		
			28-125	CAR	2017-04-27	Letter	Survey access request sent		
			28-127	CAR	2017-08-17	Letter	Survey access request sent		
			28-128	CAR	2017-10-31	Letter	Order Limits update notification sent		
			28-137	CAR	2018-05-14	Letter	Land Interest Questionnaire sent		
			28-138	CA	2018-08-20	Letter	Land Interest Questionnaire sent		
					2018-10-03	Letter	Land Interest Questionnaire response		
					2018-10-09	Letter	Section 42 Statutory consultation notification sent		
					2018-11-13	Letter	Land Interest Questionnaire response		
					2018-12-10	Letter	Land Interest Questionnaire response		
					2019-06-04	Meeting	Initial meeting and Project introduction		

CA (Compulsory acquisition), CAR (Compulsory acquisition of rights over land and temporary possession), TP (Temporary possession)

CAS (Compulsory acquisition of subsoil), CASTPS (Compulsory acquisition of subsoil and temporary possession of land at the surface)

No.	Land interest name/organisation and land agent's name (if applicable)	Type of interest	Plot(s)	Land requirement	Status of negotiations with land interest	RR ref. no(s).	WR ref. no(s).
699 Cont'd					2019-09-09 Meeting Discussion regarding progress meeting and Project update 2019-11-08 Letter Land Interest Questionnaire sent 2020-01-27 Letter Supplementary consultation notification sent 2020-02-03 Email Correspondence regarding land referencing 2020-03-16 Letter Land Interest Questionnaire sent 2020-07-13 Letter Design Refinement consultation notification sent 2021-07-13 Letter Community Impacts consultation notification sent 2022-04-05 Email Correspondence regarding survey access request 2022-05-13 Letter Local Refinement consultation notification sent 2022-05-24 Letter Local Refinement consultation extension notification sent 2022-09-01 Letter Landowner engagement notification sent 2023-01-08 Letter Section 56 notification sent 2023-01-08 Letter Section 56 notification sent		
700	On Tower UK 2 Limited	Cat 1, 2 & 3	44-04 44-11 44-18 45-79 45-80 45-87 45-88 45-89 45-107	TP CAR CA TP CA CAR TP CAR TP	For further details on negotiation progress with On Tower UK 2 Limited, refer to 9.3 Status of Negotiations with Statutory Undertakers 2017-04-12 Letter Preferred Route Announcement notification sent 2017-04-27 Letter Survey access request sent 2017-08-17 Letter Survey access request sent 2017-10-31 Letter Order Limits update notification sent 2018-05-14 Letter Land Interest Questionnaire sent 2018-08-20 Letter Land Interest Questionnaire sent 2018-10-03 Letter Land Interest Questionnaire response 2018-10-09 Letter Section 42 Statutory consultation notification sent 2018-11-13 Letter Land Interest Questionnaire response	N/A	N/A

CA (Compulsory acquisition), CAR (Compulsory acquisition of rights over land and temporary possession), TP (Temporary possession)  
 CAS (Compulsory acquisition of subsoil), CASTPS (Compulsory acquisition of subsoil and temporary possession of land at the surface)

No.	Land interest name/organisation and land agent's name (if applicable)	Type of interest	Plot(s)	Land requirement	Status of negotiations with land interest	RR ref. no(s).	WR ref. no(s).
700 Cont'd			45-108 45-111 45-115 45-117	CAR CAR CA CA	2018-12-10 Letter Land Interest Questionnaire response 2019-06-04 Meeting Initial meeting and Project introduction 2019-08-15 Letter 2019 Post-Statutory consultation notification sent 2019-09-09 Meeting Discussion regarding progress meeting and Project update 2019-11-08 Letter Land Interest Questionnaire sent 2020-01-27 Letter Supplementary consultation notification sent 2020-02-03 Email Correspondence regarding land referencing 2020-03-16 Letter Land Interest Questionnaire sent 2020-07-13 Letter Design Refinement consultation notification sent 2021-07-13 Letter Community Impacts consultation notification sent 2022-04-05 Email Correspondence regarding survey access request 2022-05-13 Letter Local Refinement consultation notification sent 2022-05-24 Letter Local Refinement consultation extension notification sent 2022-09-01 Letter Landowner engagement notification sent 2023-01-08 Letter Section 56 notification sent		
701	On Tower UK 5 Limited	Cat 1, 2 & 3	28-115 28-125 28-127 28-128 28-137 28-138	CA CAR CAR CAR CAR CA	For further details on negotiation progress with On Tower UK 5 Limited, refer to 9.3 Status of Negotiations with Statutory Undertakers 2017-04-12 Letter Preferred Route Announcement notification sent 2017-04-27 Letter Survey access request sent 2017-08-17 Letter Survey access request sent 2017-10-31 Letter Order Limits update notification sent 2018-05-14 Letter Land Interest Questionnaire sent 2018-08-20 Letter Land Interest Questionnaire sent 2018-10-03 Letter Land Interest Questionnaire response	N/A	N/A

CA (Compulsory acquisition), CAR (Compulsory acquisition of rights over land and temporary possession), TP (Temporary possession)  
 CAS (Compulsory acquisition of subsoil), CASTPS (Compulsory acquisition of subsoil and temporary possession of land at the surface)

No.	Land interest name/organisation and land agent's name (if applicable)	Type of interest	Plot(s)	Land requirement	Status of negotiations with land interest			RR ref. no(s).	WR ref. no(s).
701 Cont'd					2018-10-09	Letter	Section 42 Statutory consultation notification sent		
					2018-11-13	Letter	Land Interest Questionnaire response		
					2018-12-10	Letter	Land Interest Questionnaire response		
					2019-06-04	Meeting	Initial meeting and Project introduction		
					2019-09-09	Meeting	Discussion regarding progress meeting and Project update		
					2019-11-08	Letter	Land Interest Questionnaire sent		
					2020-01-27	Letter	Supplementary consultation notification sent		
					2020-02-03	Email	Correspondence regarding land referencing		
					2020-03-16	Letter	Land Interest Questionnaire sent		
					2020-07-13	Letter	Design Refinement consultation notification sent		
					2021-07-13	Letter	Community Impacts consultation notification sent		
					2022-04-05	Email	Correspondence regarding survey access request		
					2022-05-13	Letter	Local Refinement consultation notification sent		
					2022-05-24	Letter	Local Refinement consultation extension notification sent		
					2022-09-01	Letter	Landowner engagement notification sent		
					2023-01-08	Letter	Section 56 notification sent		
702	On Tower UK Limited	Cat 1, 2 & 3	01-01	CAR			For further details on negotiation progress with On Tower UK Limited, refer to 9.3 Status of Negotiations with Statutory Undertakers		
			01-02	CA	2017-04-12	Letter	Preferred Route Announcement notification sent	N/A	N/A
			01-03	CAR	2017-04-27	Letter	Survey access request sent		
			01-04	CA	2017-08-17	Letter	Survey access request sent		
			01-08	CAR	2017-10-31	Letter	Order Limits update notification sent		
			02-08	CAR	2018-05-14	Letter	Land Interest Questionnaire sent		
					2018-08-20	Letter	Land Interest Questionnaire sent		

CA (Compulsory acquisition), CAR (Compulsory acquisition of rights over land and temporary possession), TP (Temporary possession)

CAS (Compulsory acquisition of subsoil), CASTPS (Compulsory acquisition of subsoil and temporary possession of land at the surface)

No.	Land interest name/organisation and land agent's name (if applicable)	Type of interest	Plot(s)	Land requirement	Status of negotiations with land interest			RR ref. no(s).	WR ref. no(s).
702 Cont'd			02-11	CAR	2018-10-03	Letter	Land Interest Questionnaire response		
			02-12	CA	2018-10-09	Letter	Section 42 Statutory consultation notification sent		
			04-81	CA	2018-11-13	Letter	Land Interest Questionnaire response		
			04-89	CAR	2018-12-10	Letter	Land Interest Questionnaire response		
			04-105	CA	2019-06-04	Meeting	Initial meeting and Project introduction		
			04-108	TP	2019-08-15	Letter	2019 Post-Statutory consultation notification sent		
			04-137	TP	2019-09-09	Meeting	Discussion regarding progress meeting and Project update		
			04-138	CAR	2019-11-08	Letter	Land Interest Questionnaire sent		
					2020-01-27	Letter	Supplementary consultation notification sent		
					2020-02-03	Email	Correspondence regarding land referencing		
					2020-03-16	Letter	Land Interest Questionnaire sent		
					2020-07-13	Letter	Design Refinement consultation notification sent		
					2021-07-13	Letter	Community Impacts consultation notification sent		
					2022-04-05	Email	Correspondence regarding survey access request		
					2022-05-13	Letter	Local Refinement consultation notification sent		
					2022-05-24	Letter	Local Refinement consultation extension notification sent		
2022-09-01	Letter	Landowner engagement notification sent							
2023-01-08	Letter	Section 56 notification sent							

CA (Compulsory acquisition), CAR (Compulsory acquisition of rights over land and temporary possession), TP (Temporary possession)  
CAS (Compulsory acquisition of subsoil), CASTPS (Compulsory acquisition of subsoil and temporary possession of land at the surface)



No.	Land interest name/organisation and land agent's name (if applicable)	Type of interest	Plot(s)	Land requirement	Status of negotiations with land interest			RR ref. no(s).	WR ref. no(s).
703	Orsett Fen Rights Holders  Tom French - BTF Partnership (as agent)	Cat 1 & 3	35-13  35-14  35-16  35-21  35-22  35-40  35-50  35-55  35-60  35-63  37-01  37-02  38-52  38-54	CAR  CA  CA  CAR  CA  CA  CA  CAR  CA  CA  CA  CA  CAR  CAR	2018-08-20  2019-05-23  2019-06-11  2019-07-12  2020-01-27  2020-06-01  2020-07-03  2020-07-13  2020-09-24  2020-09-29  2020-10-22  2020-10-27  2020-10-30  2020-11-05	Letter  Meeting  Letter  Letter  Letter  Meeting  Email  Letter  Meeting  Letter  Meeting  Email  Meeting  Meeting	Engagement with the Rights Holders has been ongoing since May 2017. Discussions have also taken place regarding the Rights Holders during various meetings with the Cole family (the majority rights holder). Proposals for replacement common land have been developed over the course of engagement with the Rights Holders and were updated to the current proposal at Community Impacts consultation in June 2021. The status of the common land and the structure of rights and ownership is complex, the Applicant has agreed to fund independent legal advice for the Rights Holders due the specialist issues involved. Discussions with the Rights Holders, their agent and legal advisors are ongoing.  Land Interest Questionnaire sent  Discussion regarding registration of land and open space report  Land Interest Questionnaire response  Land Interest Questionnaire sent  Supplementary consultation notification sent  Discussion regarding proposed replacement common area which will be presented at Design Refinement consultation  Correspondence attaching minutes of a meeting  Design Refinement consultation notification sent  Discussion regarding Statement of Common Ground, option agreement and potential early access for environmental mitigation works  An invitation has been sent to negotiate and acquire land interests by voluntary agreement  Regular catch up meeting with agent to discuss status and case progress - no update  Correspondence attaching minutes of a meeting  Discussion regarding replacement land and ecological mitigation  Regular catch up meeting with agent to discuss status and case progress - no update	RR-0803	N/A

CA (Compulsory acquisition), CAR (Compulsory acquisition of rights over land and temporary possession), TP (Temporary possession)  
 CAS (Compulsory acquisition of subsoil), CASTPS (Compulsory acquisition of subsoil and temporary possession of land at the surface)

No.	Land interest name/organisation and land agent's name (if applicable)	Type of interest	Plot(s)	Land requirement	Status of negotiations with land interest			RR ref. no(s).	WR ref. no(s).
703 Cont'd			38-55	CAR	2020-11-05	Email	Correspondence regarding proposed method of acquiring required area of Orsett Fen common		
			38-57	CA	2020-12-03	Email	Correspondence requesting further information about Orsett Fen common and the Rights Holders, and discussion regarding potential replacement land for the common		
			38-58	CA	2020-12-07	Email	Correspondence requesting further information about Orsett Fen common		
					2020-12-17	Meeting	Discussion regarding replacement land proposal		
					2021-01-14	Meeting	Regular catch up meeting with agent - agent to discuss appointing legal advisors with client		
					2021-02-09	Meeting	Discussion regarding update on replacement land proposal		
					2021-02-11	Meeting	Discussion regarding briefing note on Project proposals for the Orsett Fen and suggesting the Orsett Fen Right Holders seek independent legal advice		
					2021-02-11	Email	Correspondence attaching briefing note on Project proposals for the Orsett Fen and suggesting the Orsett Fen Right Holders seek independent legal advice		
					2021-03-11	Meeting	Regular catch up meeting with agent to discuss status and case progress - no update		
					2021-04-23	Meeting	Regular catch up meeting with agent to discuss status and case progress - no update		
					2021-05-05	Email	Correspondence requesting update on legal advice		
					2021-05-13	Meeting	Regular catch up meeting with agent to discuss status and case progress - no update		
					2021-06-15	Email	Correspondence regarding Project proposals and relevant statutes which apply to the land		
					2021-06-18	Meeting	Regular catch up meeting with agent to discuss status and case progress - no update		
					2021-06-25	Email	Correspondence regarding potential replacement land for areas of Orsett Fen common required by the Project		
					2021-07-13	Letter	Community Impacts consultation notification sent		
					2021-07-13	Meeting	Regular catch up meeting with agent to discuss status and case progress - no update		
2021-07-28	Meeting	Regular catch up meeting with agent to discuss status and case progress - no update							

CA (Compulsory acquisition), CAR (Compulsory acquisition of rights over land and temporary possession), TP (Temporary possession)

CAS (Compulsory acquisition of subsoil), CASTPS (Compulsory acquisition of subsoil and temporary possession of land at the surface)

No.	Land interest name/organisation and land agent's name (if applicable)	Type of interest	Plot(s)	Land requirement	Status of negotiations with land interest	RR ref. no(s).	WR ref. no(s).
703 Cont'd					<p>2021-08-20 Meeting Regular catch up meeting with agent to discuss status and case progress - no update</p> <p>2021-09-15 Meeting Regular catch up meeting with agent to discuss status and case progress - no update</p> <p>2021-10-13 Meeting Regular catch up meeting with agent to discuss status and case progress - no update</p> <p>2021-11-10 Meeting Regular catch up meeting with agent to discuss status and case progress - no update</p> <p>2022-01-26 Email Correspondence regarding effect of Project on property and legal fees</p> <p>2022-02-07 Meeting Regular catch up meeting with agent - legal firm being instructed to provide advice to client</p> <p>2022-03-01 Meeting Regular catch up meeting with agent to discuss status and case progress - no update</p> <p>2022-04-04 Meeting Regular catch up meeting with agent - a meeting had been held with the legal advisors regarding the proposals and potential alternatives, a follow up report is expected in due course</p> <p>2022-05-03 Meeting Regular catch up meeting with agent to discuss status and case progress - no update</p> <p>2022-05-13 Letter Local Refinement consultation notification sent</p> <p>2022-05-24 Letter Local Refinement consultation extension notification sent</p> <p>2022-05-30 Meeting Regular catch up meeting with agent to discuss status and case progress - no update</p> <p>2022-06-21 Meeting Regular catch up meeting with agent to discuss status and case progress - no update</p> <p>2022-06-27 Email Correspondence regarding unregistered land, Development Consent Order process and valuation</p> <p>2022-07-08 Email Correspondence regarding legal policy and land interests</p> <p>2022-07-25 Meeting Regular catch up meeting with agent to discuss status and case progress - no update</p> <p>2022-08-15 Meeting Regular catch up meeting with agent to discuss status and case progress - with agent to re-engage with lawyers and client with a view to arrange all parties legal meeting to discuss proposals</p> <p>2022-08-31 Meeting Discussion regarding replacement common land proposals</p>		

CA (Compulsory acquisition), CAR (Compulsory acquisition of rights over land and temporary possession), TP (Temporary possession)

CAS (Compulsory acquisition of subsoil), CASTPS (Compulsory acquisition of subsoil and temporary possession of land at the surface)

No.	Land interest name/organisation and land agent's name (if applicable)	Type of interest	Plot(s)	Land requirement	Status of negotiations with land interest	RR ref. no(s).	WR ref. no(s).
703 Cont'd					<p>2022-09-01 Email Correspondence regarding replacement common land proposals</p> <p>2022-09-05 Meeting Regular catch up meeting with agent to discuss status and case progress - with agent to arrange legal meeting</p> <p>2022-09-05 Meeting Regular update meeting with agent - legal meeting to be arranged</p> <p>2022-10-03 Meeting Meeting to discuss Orsett Fen</p> <p>2022-10-03 Email Meeting to discuss Orsett Fen</p> <p>2022-10-07 Meeting Regular update meeting with agent</p> <p>2022-10-17 Email Setting up meeting for 30/11/22</p> <p>2022-11-28 Meeting Regular update meeting with agent</p> <p>2022-11-30 Meeting Meeting with independent legal advisors to the Rights Holders</p> <p>2022-12-12 Email Correspondence regarding legal advice</p> <p>2022-12-19 Meeting Regular update meeting with agent - awaiting feedback on independent legal advice</p> <p>2022-12-20 Email Correspondence to Thurrock Council regarding their position as Rights Holder, requesting a contact to discuss project proposals.</p> <p>2023-01-03 Email Correspondence with Thurrock following up on previous email to regarding the Orsett Fen</p> <p>2023-01-08 Letter Section 56 notification sent</p> <p>2023-01-09 Meeting Regular update meeting with agent - awaiting feedback on independent legal advice</p> <p>2023-02-01 Email Correspondence with Thurrock following up on previous email to regarding the Orsett Fen Rights Holders</p> <p>2023-02-06 Meeting Regular update meeting with agent - awaiting feedback on independent legal advice</p> <p>2023-02-09 Email Correspondence requesting update on legal advice</p> <p>2023-02-22 Email Correspondence requesting update on legal advice</p> <p>2023-03-07 Meeting Regular update meeting with agent - awaiting feedback on independent legal advice</p>		

CA (Compulsory acquisition), CAR (Compulsory acquisition of rights over land and temporary possession), TP (Temporary possession)

CAS (Compulsory acquisition of subsoil), CASTPS (Compulsory acquisition of subsoil and temporary possession of land at the surface)

No.	Land interest name/organisation and land agent's name (if applicable)	Type of interest	Plot(s)	Land requirement	Status of negotiations with land interest			RR ref. no(s).	WR ref. no(s).
703 Cont'd					2023-03-29	Email	Correspondence to agent requesting update on independent legal advice		
					2023-04-12	Meeting	Regular update meeting with agent - awaiting feedback on independent legal advice		
					2023-05-04	Meeting	Regular update meeting with agent - awaiting feedback on independent legal advice		
					2023-05-22	Meeting	Regular update meeting with agent		
					2023-06-15	Meeting	Regular update meeting with agent		
					2023-07-10	Meeting	Regular update meeting with agent		
					2023-08-07	Meeting	Regular update meeting with agent - received contact from Thurrock Council for OFRH to progress discussions		
					2023-09-18	Meeting	Regular update meeting with agent - no update from OFRH.		
					2023-10-13	Meeting	Regular update meeting with agent - no update		
704	Orsett Quarry Limited	Cat 1, 2 & 3	21-11	TP	2017-04-12	Letter	An invitation to negotiate and acquire land interests by voluntary agreement has been sent by letter. Preferred Route Announcement notification sent	N/A	N/A
			21-14	CAR	2017-08-17	Letter	Survey access request sent		
			21-15	CAR	2020-01-27	Letter	Supplementary consultation notification sent		
			21-16	CAR	2020-07-13	Letter	Design Refinement consultation notification sent		
			21-18	TP	2020-09-29	Letter	An invitation has been sent to negotiate and acquire land interests by voluntary agreement		
			21-37	TP	2021-07-13	Letter	Community Impacts consultation notification sent		
			32-171	CAR	2021-10-26	Letter	An invitation has been sent to negotiate and acquire land interests by voluntary agreement		
			32-174	CAR	2022-05-13	Letter	Local Refinement consultation notification sent		
			32-179	CAR	2022-05-24	Letter	Local Refinement consultation extension notification sent		
					2022-09-01	Letter	Landowner engagement notification sent		
					2023-01-08	Letter	Section 56 notification sent		

CA (Compulsory acquisition), CAR (Compulsory acquisition of rights over land and temporary possession), TP (Temporary possession)

CAS (Compulsory acquisition of subsoil), CASTPS (Compulsory acquisition of subsoil and temporary possession of land at the surface)

No.	Land interest name/organisation and land agent's name (if applicable)	Type of interest	Plot(s)	Land requirement	Status of negotiations with land interest			RR ref. no(s).	WR ref. no(s).
705	Orsett Show Ground Limited Tom French - BTF Partnership (as agent)	Cat 1 & 3	32-59 32-63 32-64 32-65 32-66	CAR CAR CA CA TP	2017-05-04 2017-09-05 2017-10-31 2018-06-13 2018-07-11 2018-07-19 2018-07-19 2018-08-02 2018-08-09 2018-08-14 2018-08-20 2018-08-29 2018-09-19 2018-09-19 2018-09-26	Email Email Letter Email Email Email Phone Call Email Email Email Letter Email Email Meeting Email	<p>Engagement with Orsett Show Ground Limited has taken place since 2018, discussions have also been held during meetings with C. H. Cole &amp; Sons. Proposals for a replacement area for the Showground were presented prior to Design Refinement consultation and subsequently not progressed following feedback from the company. Proposals for a gas pipeline diversion have been refined to reduce impact and the amount of Showground land in the Order Limits. This would ensure that the site could continue to operate during construction of the Project. The Applicant would work with the company to mitigate impacts during construction. Opportunity to acquire the permanent land interests required has been discussed.</p> <p>Correspondence regarding survey access</p> <p>Discussion regarding Statutory Consultation and rectory road</p> <p>Order Limits update notification sent</p> <p>Correspondence regarding survey works</p> <p>Correspondence regarding Project update</p> <p>Correspondence regarding Statutory consultation and rectory road</p> <p>Conversation regarding effect of Project on property</p> <p>Correspondence regarding agent fees</p> <p>Correspondence regarding fee policy</p> <p>Correspondence regarding survey payment</p> <p>Land Interest Questionnaire sent</p> <p>Correspondence arranging a meeting</p> <p>Correspondence regarding Land Interest Questionnaire</p> <p>Discussion regarding environmental mitigation</p> <p>Correspondence requesting survey access</p>	RR-0805	N/A

CA (Compulsory acquisition), CAR (Compulsory acquisition of rights over land and temporary possession), TP (Temporary possession)

CAS (Compulsory acquisition of subsoil), CASTPS (Compulsory acquisition of subsoil and temporary possession of land at the surface)

No.	Land interest name/organisation and land agent's name (if applicable)	Type of interest	Plot(s)	Land requirement	Status of negotiations with land interest	RR ref. no(s).	WR ref. no(s).
705 Cont'd					2018-09-28 Letter Land Interest Questionnaire response 2018-10-09 Letter Section 42 Statutory consultation notification sent 2019-03-18 Email Correspondence regarding compensation 2019-03-25 Email Correspondence regarding survey access 2019-03-26 Email Correspondence requesting survey access 2019-08-15 Letter 2019 Post-Statutory consultation notification sent 2019-08-19 Email Correspondence regarding survey licence 2019-12-03 Email Correspondence regarding survey works 2019-12-13 Email Correspondence attaching draft minutes of a meeting 2020-01-09 Email Correspondence regarding Land Interest Questionnaire 2020-01-27 Letter Supplementary consultation notification sent 2020-03-16 Email Correspondence regarding survey consent form 2020-03-17 Email Correspondence regarding survey access request 2020-06-01 Meeting Discussion regarding Project update and replacement area proposals for the Showground 2020-06-09 Email Correspondence regarding survey works 2020-07-02 Email Correspondence regarding title ownership 2020-07-09 Email Correspondence regarding survey works 2020-07-13 Letter Design Refinement consultation notification sent 2020-07-20 Email Correspondence regarding survey works 2020-09-02 Email Correspondence responding to queries on effect of Project on property 2020-09-24 Meeting Discussion regarding proposed replacement Showground area, Statements of Common Ground, pre-examination acquisition or option agreement 2020-10-13 Email Correspondence regarding Section 253 Agreement		

CA (Compulsory acquisition), CAR (Compulsory acquisition of rights over land and temporary possession), TP (Temporary possession)

CAS (Compulsory acquisition of subsoil), CASTPS (Compulsory acquisition of subsoil and temporary possession of land at the surface)

No.	Land interest name/organisation and land agent's name (if applicable)	Type of interest	Plot(s)	Land requirement	Status of negotiations with land interest	RR ref. no(s).	WR ref. no(s).
705 Cont'd					<p>2020-10-22 Meeting Regular catch up meeting with agent to discuss status and case progress</p> <p>2020-10-27 Email Correspondence regarding demobilisation of survey works</p> <p>2020-10-28 Email Correspondence regarding construction</p> <p>2020-11-05 Meeting Regular catch up meeting with agent to discuss status and case progress</p> <p>2020-11-27 Meeting Discussion regarding Statutory consultation, the proposed re-alignment of Rectory Road and the impact on the Showground</p> <p>2021-01-22 Email Correspondence regarding Land Interest Questionnaire</p> <p>2021-02-11 Meeting Meeting with agent to confirm that, following client feedback and further investigations, the proposed replacement area for the Orsett Showground had been removed from the Order Limits</p> <p>2021-06-02 Email Correspondence regarding survey payment</p> <p>2021-06-18 Meeting Regular catch up meeting with agent to discuss status and case progress</p> <p>2021-07-13 Letter Community Impacts consultation notification sent</p> <p>2021-07-13 Meeting Meeting with agent to explain that the route of a proposed high pressure gas pipeline diversion had been refined. This reduced impacts and the amount of Showground land in the Order Limits</p> <p>2021-09-23 Email Correspondence regarding current and future electricity supply needs for Orsett Showground</p> <p>2021-10-26 Letter An invitation has been sent to negotiate and acquire land interests by voluntary agreement</p> <p>2021-10-26 Email Correspondence consulting on proposed locations of power kiosk and offer of meeting to discuss further if needed</p> <p>2021-10-28 Email Correspondence confirming proposed location of power kiosk</p> <p>2021-11-10 Meeting Meeting confirming the proposed location of the power kiosk was agreed</p> <p>2021-11-11 Email Correspondence regarding interest in voluntary agreement</p> <p>2022-01-06 Email Correspondence regarding Heads of Terms for voluntary cooperation agreement</p>		

CA (Compulsory acquisition), CAR (Compulsory acquisition of rights over land and temporary possession), TP (Temporary possession)

CAS (Compulsory acquisition of subsoil), CASTPS (Compulsory acquisition of subsoil and temporary possession of land at the surface)



No.	Land interest name/organisation and land agent's name (if applicable)	Type of interest	Plot(s)	Land requirement	Status of negotiations with land interest	RR ref. no(s).	WR ref. no(s).
705 Cont'd					2022-04-04 Meeting Regular catch up meeting with agent to discuss status and case progress - no update 2022-05-13 Letter Local Refinement consultation notification sent 2022-05-24 Letter Local Refinement consultation extension notification sent 2022-05-25 Phone Call Conversation regarding Project proposals and compensation 2022-07-25 Meeting Regular catch up meeting with agent to discuss status and case progress - no update 2022-08-15 Meeting Regular catch up meeting with agent to discuss status and case progress - voluntary agreement unlikely to be of interest to client until clarity on restrictions on use above gas pipeline diversion is known 2022-09-05 Meeting Regular catch up meeting with agent to discuss status and case progress - discussed construction interfaces around the Orsett Show, Applicant to look into options 2022-09-05 Meeting Regular update meeting with agent 2022-10-07 Meeting Regular update meeting with agent 2022-11-28 Meeting Regular update meeting with agent 2022-12-19 Meeting Regular update meeting with agent 2023-01-08 Letter Section 56 notification sent 2023-01-09 Meeting Regular update meeting with agent 2023-02-06 Meeting Regular update meeting with agent 2023-03-07 Meeting Regular update meeting with agent 2023-04-12 Meeting Regular update meeting with agent 2023-05-04 Meeting Regular update meeting with agent 2023-05-22 Meeting Regular update meeting with agent 2023-06-15 Meeting Regular update meeting with agent 2023-07-10 Meeting Regular update meeting with agent 2023-08-07 Meeting Regular update meeting with agent - no update		

CA (Compulsory acquisition), CAR (Compulsory acquisition of rights over land and temporary possession), TP (Temporary possession)

CAS (Compulsory acquisition of subsoil), CASTPS (Compulsory acquisition of subsoil and temporary possession of land at the surface)

No.	Land interest name/organisation and land agent's name (if applicable)	Type of interest	Plot(s)	Land requirement	Status of negotiations with land interest			RR ref. no(s).	WR ref. no(s).
705 Cont'd					2023-09-18	Meeting	Regular update meeting with agent - no matters to progress.		
					2023-10-13	Meeting	Regular update meeting with agent - no update		
706	Oscar Edward Rendall Todd the late Tabitha Mary Anne Rendall Tom French - BTF Partnership (as agent)	Cat 1 & 3	04-92 04-94 04-95 04-97 04-100	CAR CAR CA CA TP	2018-10-09 2018-10-09 2019-02-08 2019-05-02 2019-10-10 2020-01-27 2020-03-26 2020-07-13 2020-09-29 2020-10-22 2021-07-13 2021-09-06 2021-09-15 2021-09-28 2021-09-29 2021-10-13 2021-10-26 2021-11-10 2022-02-03	Letter Letter Letter Email Email Letter Letter Letter Letter Meeting Letter Email Meeting Email Email Meeting Letter Meeting Email	The Applicant is progressing negotiations with the agent regarding acquisition of the property. In conveyancing. Land Interest Questionnaire sent Section 42 Statutory consultation notification sent Land Interest Questionnaire reminder sent Correspondence regarding survey access Correspondence regarding survey access Supplementary consultation notification sent Land Interest Questionnaire sent Design Refinement consultation notification sent An invitation has been sent to negotiate and acquire land interests by voluntary agreement Meeting with agent who agreed to put discussions on hold pending further information Community Impacts consultation notification sent Correspondence regarding land use Discussion with agent who explained that the client is seeking to re-engage regarding voluntary acquisition of land Correspondence requesting survey access Correspondence regarding survey access consent form Discussion with agent regarding blight notice An invitation has been sent to negotiate and acquire land interests by voluntary agreement Discussion with agent regarding blight notice Correspondence regarding blight application	N/A	N/A

CA (Compulsory acquisition), CAR (Compulsory acquisition of rights over land and temporary possession), TP (Temporary possession)

CAS (Compulsory acquisition of subsoil), CASTPS (Compulsory acquisition of subsoil and temporary possession of land at the surface)

No.	Land interest name/organisation and land agent's name (if applicable)	Type of interest	Plot(s)	Land requirement	Status of negotiations with land interest	RR ref. no(s).	WR ref. no(s).
706 Cont'd					2022-02-07 Meeting Discussion with agent regarding blight notice 2022-02-08 Email Correspondence regarding blight application 2022-03-01 Meeting The Applicant confirmed that a blight notice in relation to the property would be accepted 2022-04-04 Meeting Discussion to confirm agent will inspect and value the property 2022-05-09 Email Correspondence regarding survey access request 2022-05-13 Letter Local Refinement consultation notification sent 2022-05-24 Letter Local Refinement consultation extension notification sent 2022-06-10 Email Correspondence regarding survey access request 2022-06-29 Email Correspondence regarding survey access request 2022-07-25 Meeting The agent confirmed that an inspection of the property had been undertaken and that a valuation was being prepared 2022-08-15 Meeting Regular catch up meeting with agent to discuss status and case progress - agent to send draft valuation to the Applicant's valuers for consideration 2022-09-05 Meeting Regular catch up meeting with agent to discuss status and case progress - with agent to confirm valuation with client 2022-09-05 Meeting Regular update meeting with agent 2022-10-07 Meeting Regular update meeting with agent 2022-10-27 Letter Acceptance letter to blight notice 2022-11-28 Meeting Regular update meeting with agent 2022-12-19 Meeting Regular update meeting with agent 2023-01-08 Letter Section 56 notification sent 2023-01-09 Meeting Regular update meeting with agent 2023-02-06 Meeting Regular update meeting with agent 2023-02-20 Email Correspondence regarding conveyancing 2023-03-07 Meeting Regular update meeting with agent		

CA (Compulsory acquisition), CAR (Compulsory acquisition of rights over land and temporary possession), TP (Temporary possession)

CAS (Compulsory acquisition of subsoil), CASTPS (Compulsory acquisition of subsoil and temporary possession of land at the surface)

No.	Land interest name/organisation and land agent's name (if applicable)	Type of interest	Plot(s)	Land requirement	Status of negotiations with land interest			RR ref. no(s).	WR ref. no(s).
706 Cont'd					2023-04-04	Email	Correspondence regarding conveyancing		
					2023-04-12	Meeting	Regular update meeting with agent		
					2023-05-04	Meeting	Regular update meeting with agent		
					2023-05-22	Meeting	Regular update meeting with agent		
					2023-06-15	Meeting	Regular update meeting with agent		
					2023-08-07	Meeting	Regular update meeting with agent - on hold		
					2023-09-18	Meeting	Regular update meeting with agent - acquisition progressing.		
					2023-10-13	Meeting	Regular update meeting with agent - acquisition progressing.		
707	P.W. Leeman Limited Richard Brian Leeman Ed Fowler - Cripps Pemberton Greenish (as agent)	Cat 1, 2 & 3	23-78 23-92 23-93 23-94 23-95 23-97 23-101 23-110 23-111 23-114 23-122	CA CA CA CA CAR CAR TP CAR TP TP TP	2017-04-12 2017-06-02 2017-08-17 2017-09-13 2017-10-31 2018-05-14 2018-06-18 2018-07-03 2018-08-22 2018-10-09 2019-01-24 2019-01-29	Letter Meeting Letter Phone Call Letter Letter Email Phone Call Letter Letter Email Email	Contact has been made with landowner who is aware of the Project and its effect on their property. An invitation to negotiate and acquire land interests by voluntary agreement has been sent by letter and meetings held. Attempts to progress this and mitigate impacts elsewhere will continue. Preferred Route Announcement notification sent Discussion regarding all aspects of the Project Survey access request sent Conversation regarding survey works and survey access Order Limits update notification sent Land Interest Questionnaire sent Correspondence regarding Land Interest Questionnaire Conversation regarding survey access Land Interest Questionnaire response Section 42 Statutory consultation notification sent Correspondence regarding land referencing Correspondence requesting survey access	N/A	N/A

CA (Compulsory acquisition), CAR (Compulsory acquisition of rights over land and temporary possession), TP (Temporary possession)  
 CAS (Compulsory acquisition of subsoil), CASTPS (Compulsory acquisition of subsoil and temporary possession of land at the surface)

No.	Land interest name/organisation and land agent's name (if applicable)	Type of interest	Plot(s)	Land requirement	Status of negotiations with land interest	RR ref. no(s).	WR ref. no(s).
707 Cont'd					2019-03-26 Email Correspondence regarding survey works 2019-07-10 Email Correspondence regarding survey access 2019-08-15 Letter 2019 Post-Statutory consultation notification sent 2020-01-27 Letter Supplementary consultation notification sent 2020-02-25 Email Correspondence regarding survey works 2020-02-28 Email Correspondence regarding survey works 2020-03-04 Email Correspondence regarding survey works 2020-07-01 Email Correspondence regarding survey works 2020-07-13 Letter Design Refinement consultation notification sent 2020-09-29 Letter An invitation has been sent to negotiate and acquire land interests by voluntary agreement 2020-10-09 Email Correspondence regarding voluntary agreement 2020-10-12 Email Correspondence regarding survey consent form 2020-11-16 Email Correspondence regarding interest in voluntary agreement 2020-11-18 Email Correspondence regarding land acquisition programme 2021-02-02 Email Correspondence regarding survey works 2021-07-13 Letter Community Impacts consultation notification sent 2021-10-26 Letter An invitation has been sent to negotiate and acquire land interests by voluntary agreement 2021-11-01 Email Correspondence regarding interest in voluntary agreement 2022-01-05 Email Correspondence arranging a meeting 2022-01-06 Email Correspondence attaching Heads of Terms for voluntary cooperation agreement 2022-01-11 Email Correspondence regarding fee policy 2022-01-11 Meeting Discussion regarding voluntary agreement, effect of Project on property and mitigation		

CA (Compulsory acquisition), CAR (Compulsory acquisition of rights over land and temporary possession), TP (Temporary possession)

CAS (Compulsory acquisition of subsoil), CASTPS (Compulsory acquisition of subsoil and temporary possession of land at the surface)

No.	Land interest name/organisation and land agent's name (if applicable)	Type of interest	Plot(s)	Land requirement	Status of negotiations with land interest			RR ref. no(s).	WR ref. no(s).
707 Cont'd					2022-01-27	Email	Correspondence confirming fee policy and compensation payment		
					2022-05-13	Letter	Local Refinement consultation notification sent		
					2022-05-23	Email	Correspondence requesting survey access		
					2022-05-24	Letter	Local Refinement consultation extension notification sent		
					2022-08-09	Email	Correspondence regarding survey payment		
					2023-01-08	Letter	Section 56 notification sent		
					2023-01-09	Email	To agent sending copy of s56 template letter and spreadsheet of client(s) recently receiving s56 letters		
					2023-04-27	Email	Correspondence regarding contact details		
708	Pamela Celeste March Trevor Andrew March	Cat 1, 2 & 3	20-64 20-70 20-73 20-74 23-113 23-117 23-118 23-124 23-133 23-142	CA CA CA CA CA CA CA TP CAR CAR	2017-10-31 2018-04-27 2018-08-20 2018-09-28 2018-10-09 2019-08-15 2020-01-27 2020-07-13 2020-09-29 2021-07-13	Letter Phone Call Letter Letter Letter Letter Letter Letter Letter Letter	Discussions have been held with landowner during meetings and at several consultation event, they are aware of the Project and their ability to serve a blight notice. An invitation to negotiate and acquire land interests by voluntary agreement has been sent by letter, and an acquisition would proceed if a blight notice is received. There has been no further contact from the March family. Order Limits update notification sent Conversation regarding survey access Land Interest Questionnaire sent Land Interest Questionnaire response Section 42 Statutory consultation notification sent 2019 Post-Statutory consultation notification sent Supplementary consultation notification sent Design Refinement consultation notification sent An invitation has been sent to negotiate and acquire land interests by voluntary agreement Community Impacts consultation notification sent	RR-0761,RR-1108	N/A

CA (Compulsory acquisition), CAR (Compulsory acquisition of rights over land and temporary possession), TP (Temporary possession)

CAS (Compulsory acquisition of subsoil), CASTPS (Compulsory acquisition of subsoil and temporary possession of land at the surface)

No.	Land interest name/organisation and land agent's name (if applicable)	Type of interest	Plot(s)	Land requirement	Status of negotiations with land interest			RR ref. no(s).	WR ref. no(s).
708 Cont'd			23-143	CAR	2021-08-26	Meeting	Discussion regarding blight process and requesting further information		
			23-144	CA	2021-09-02	Meeting	Discussion regarding blight process		
			23-145	CA	2021-10-26	Letter	An invitation has been sent to negotiate and acquire land interests by voluntary agreement		
			23-147	CA	2022-05-13	Letter	Local Refinement consultation notification sent		
					2022-05-24	Letter	Local Refinement consultation extension notification sent		
					2022-05-26	Meeting	Discussion regarding effect of Project on property and blight		
					2023-01-08	Letter	Section 56 notification sent		
709	Pamela Grace Banks	Cat 1 & 3	28-79	CA	2018-10-09	Letter	An invitation to negotiate and acquire land interests by voluntary agreement has been sent by letter. Section 42 Statutory consultation notification sent	N/A	N/A
					2018-10-09	Letter	Land Interest Questionnaire sent		
					2019-02-08	Letter	Land Interest Questionnaire reminder sent		
					2020-01-27	Letter	Supplementary consultation notification sent		
					2020-07-13	Letter	Design Refinement consultation notification sent		
					2020-09-29	Letter	An invitation has been sent to negotiate and acquire land interests by voluntary agreement		
					2021-07-13	Letter	Community Impacts consultation notification sent		
					2021-10-26	Letter	An invitation has been sent to negotiate and acquire land interests by voluntary agreement		
					2022-05-13	Letter	Local Refinement consultation notification sent		
					2022-05-24	Letter	Local Refinement consultation extension notification sent		
					2023-01-08	Letter	Section 56 notification sent		
710	Parm Hannah	Cat 1 & 3	09-18	TP	2021-07-13	Letter	An invitation to negotiate and acquire land interests by voluntary agreement has been sent by letter. Community Impacts consultation notification sent	N/A	N/A
					2021-10-26	Letter	An invitation has been sent to negotiate and acquire land interests by voluntary agreement		

CA (Compulsory acquisition), CAR (Compulsory acquisition of rights over land and temporary possession), TP (Temporary possession)

CAS (Compulsory acquisition of subsoil), CASTPS (Compulsory acquisition of subsoil and temporary possession of land at the surface)

No.	Land interest name/organisation and land agent's name (if applicable)	Type of interest	Plot(s)	Land requirement	Status of negotiations with land interest			RR ref. no(s).	WR ref. no(s).
710 Cont'd					2022-05-13	Letter	Local Refinement consultation notification sent		
					2022-05-24	Letter	Local Refinement consultation extension notification sent		
					2023-01-08	Letter	Section 56 notification sent		
711	Patricia Elizabeth Barrow	Cat 1 & 3	09-26	TP	2020-01-27	Letter	An invitation to negotiate and acquire land interests by voluntary agreement has been sent by letter. Supplementary consultation notification sent	N/A	N/A
					2020-07-13	Letter	Design Refinement consultation notification sent		
					2020-09-29	Letter	An invitation has been sent to negotiate and acquire land interests by voluntary agreement		
					2021-07-13	Letter	Community Impacts consultation notification sent		
					2022-05-13	Letter	Local Refinement consultation notification sent		
					2022-05-24	Letter	Local Refinement consultation extension notification sent		
					2023-01-08	Letter	Section 56 notification sent		
712	Patricia Hawkins	Cat 1 & 3	29-275 29-276	CA CA	2022-08-18	Letter	Property bought under the blight provisions by the Applicant. The occupier is a tenant of the Applicant occupying by way of an Assured Shorthold Tenancy. Possession will be sought under the AST first. Local Refinement Consultation notification sent	N/A	N/A
					2023-01-08	Letter	Section 56 notification sent		
713	Patricia June Davis	Cat 1 & 3	25-66 25-71 25-75 25-88	CAR CAR CAR CAR	2020-09-29	Letter	An invitation to negotiate and acquire land interests by voluntary agreement has been sent by letter. An invitation has been sent to negotiate and acquire land interests by voluntary agreement	N/A	N/A
					2021-07-13	Letter	Community Impacts consultation notification sent		
					2021-10-26	Letter	An invitation has been sent to negotiate and acquire land interests by voluntary agreement		
					2021-12-01	Phone Call	Conversation regarding voluntary agreement		
					2022-05-13	Letter	Local Refinement consultation notification sent		
					2022-05-24	Letter	Local Refinement consultation extension notification sent		

CA (Compulsory acquisition), CAR (Compulsory acquisition of rights over land and temporary possession), TP (Temporary possession)

CAS (Compulsory acquisition of subsoil), CASTPS (Compulsory acquisition of subsoil and temporary possession of land at the surface)



No.	Land interest name/organisation and land agent's name (if applicable)	Type of interest	Plot(s)	Land requirement	Status of negotiations with land interest			RR ref. no(s).	WR ref. no(s).
713 Cont'd					2023-01-08	Letter	Section 56 notification sent		
714	Patricia June Hannaway	Cat 1 & 3	25-19	CAR	2018-08-20	Letter	An invitation to negotiate and acquire land interests by voluntary agreement has been sent by letter.	N/A	N/A
					2018-10-09	Letter	Land Interest Questionnaire sent		
					2020-01-27	Letter	Section 42 Statutory consultation notification sent		
					2020-07-13	Letter	Supplementary consultation notification sent		
					2020-09-29	Letter	Design Refinement consultation notification sent		
					2021-07-13	Letter	An invitation has been sent to negotiate and acquire land interests by voluntary agreement		
					2021-10-26	Letter	Community Impacts consultation notification sent		
					2022-05-13	Letter	An invitation has been sent to negotiate and acquire land interests by voluntary agreement		
					2022-05-24	Letter	Local Refinement consultation notification sent		
					2023-01-08	Letter	Local Refinement consultation extension notification sent		
					2023-01-08	Letter	Section 56 notification sent		
715	Patricia Lily Gladys Merritt	Cat 1, 2 & 3	13-48	CASTPS			An invitation to negotiate has been sent by letter. The Applicant is in contact via the landowner's agent. An agreement is not being progressed as the agent has indicated an agreement is not appropriate given the minimal temporary impact.	N/A	N/A
	Tom French - BTF Partnership (as agent)		14-10	CAS	2017-04-12	Letter	Preferred Route Announcement notification sent		
			14-11	CASTPS	2017-08-17	Letter	Survey access request sent		
			14-12	CAS	2017-09-15	Email	Correspondence regarding survey access		
			14-13	CAS	2017-10-31	Letter	Order Limits update notification sent		
			14-19	TP	2018-05-14	Letter	Land Interest Questionnaire sent		
			14-20	TP	2018-06-11	Letter	Land Interest Questionnaire response		
					2018-10-09	Letter	Section 42 Statutory consultation notification sent		

CA (Compulsory acquisition), CAR (Compulsory acquisition of rights over land and temporary possession), TP (Temporary possession)

CAS (Compulsory acquisition of subsoil), CASTPS (Compulsory acquisition of subsoil and temporary possession of land at the surface)

No.	Land interest name/organisation and land agent's name (if applicable)	Type of interest	Plot(s)	Land requirement	Status of negotiations with land interest	RR ref. no(s).	WR ref. no(s).
715 Cont'd					2019-07-01 Email Correspondence regarding survey works 2019-08-15 Letter 2019 Post-Statutory consultation notification sent 2020-01-27 Letter Supplementary consultation notification sent 2020-07-13 Letter Design Refinement consultation notification sent 2020-09-29 Letter An invitation has been sent to negotiate and acquire land interests by voluntary agreement 2020-10-22 Meeting Regular catch up meeting with agent to discuss status and case progress 2020-11-05 Meeting Regular catch up meeting with agent to discuss status and case progress 2021-01-14 Meeting Regular catch up meeting with agent to discuss status and case progress 2021-02-11 Meeting Regular catch up meeting with agent to discuss status and case progress 2021-03-11 Meeting Regular catch up meeting with agent to discuss status and case progress 2021-04-23 Meeting Regular catch up meeting with agent to discuss status and case progress 2021-05-13 Meeting Regular catch up meeting with agent to discuss status and case progress 2021-06-14 Email Correspondence regarding survey licence 2021-06-18 Meeting Regular catch up meeting with agent to discuss status and case progress 2021-07-13 Letter Community Impacts consultation notification sent 2021-07-13 Meeting Regular catch up meeting with agent to discuss status and case progress 2021-07-28 Meeting Regular catch up meeting with agent to discuss status and case progress 2021-08-06 Email Correspondence regarding survey licence 2021-08-20 Meeting Regular catch up meeting with agent to discuss status and case progress 2021-08-26 Email Correspondence regarding survey licence 2021-09-15 Meeting Regular catch up meeting with agent to discuss status and case progress		

CA (Compulsory acquisition), CAR (Compulsory acquisition of rights over land and temporary possession), TP (Temporary possession)

CAS (Compulsory acquisition of subsoil), CASTPS (Compulsory acquisition of subsoil and temporary possession of land at the surface)

No.	Land interest name/organisation and land agent's name (if applicable)	Type of interest	Plot(s)	Land requirement	Status of negotiations with land interest	RR ref. no(s).	WR ref. no(s).
715 Cont'd					<p>2021-09-24 Email Correspondence regarding survey payment</p> <p>2021-10-06 Email Correspondence regarding survey payment</p> <p>2021-10-13 Meeting Regular catch up meeting with agent to discuss status and case progress</p> <p>2021-10-26 Letter An invitation has been sent to negotiate and acquire land interests by voluntary agreement</p> <p>2021-11-02 Email Correspondence regarding survey payment</p> <p>2021-11-10 Meeting Regular catch up meeting with agent to discuss status and case progress</p> <p>2022-02-07 Meeting Regular catch up meeting with agent to discuss status and case progress</p> <p>2022-03-01 Meeting Regular catch up meeting with agent to discuss status and case progress</p> <p>2022-04-04 Meeting Regular catch up meeting with agent to discuss status and case progress</p> <p>2022-05-03 Meeting Regular catch up meeting with agent to discuss status and case progress</p> <p>2022-05-13 Letter Local Refinement consultation notification sent</p> <p>2022-05-24 Letter Local Refinement consultation extension notification sent</p> <p>2022-05-30 Meeting Regular catch up meeting with agent to discuss status and case progress</p> <p>2022-06-21 Meeting Regular catch up meeting with agent to discuss status and case progress</p> <p>2022-07-25 Meeting Regular catch up meeting with agent to discuss status and case progress</p> <p>2022-08-15 Meeting Regular catch up meeting with agent to discuss status and case progress - unlikely to progress voluntary agreement at this stage due to small temporary land use requirement or unless client instructs agent to progress</p> <p>2022-09-05 Meeting Regular catch up meeting with agent to discuss status and case progress - on hold</p> <p>2022-09-05 Meeting Meeting with agent - agreed not to progress voluntary discussions at this stage</p> <p>2022-10-07 Meeting Regular update meeting with agent</p>		

CA (Compulsory acquisition), CAR (Compulsory acquisition of rights over land and temporary possession), TP (Temporary possession)

CAS (Compulsory acquisition of subsoil), CASTPS (Compulsory acquisition of subsoil and temporary possession of land at the surface)

No.	Land interest name/organisation and land agent's name (if applicable)	Type of interest	Plot(s)	Land requirement	Status of negotiations with land interest	RR ref. no(s).	WR ref. no(s).
715 Cont'd					2022-11-28 Meeting Regular update meeting with agent 2022-12-19 Meeting Regular update meeting with agent 2023-01-08 Letter Section 56 notification sent 2023-01-09 Meeting Regular update meeting with agent 2023-02-06 Meeting Regular update meeting with agent 2023-03-07 Meeting Regular update meeting with agent 2023-04-12 Meeting Regular update meeting with agent 2023-05-04 Meeting Regular update meeting with agent 2023-05-22 Meeting Regular update meeting with agent 2023-06-15 Meeting Regular update meeting with agent		
716	Patricia Marylou Willis	Cat 1 & 3	33-130	CAR	An invitation to negotiate and acquire land interests by voluntary agreement has been sent by letter. 2018-10-09 Letter Section 42 Statutory consultation notification sent 2018-10-09 Letter Land Interest Questionnaire sent 2018-11-05 Letter Land Interest Questionnaire response 2020-01-27 Letter Supplementary consultation notification sent 2020-07-13 Letter Design Refinement consultation notification sent 2020-09-29 Letter An invitation has been sent to negotiate and acquire land interests by voluntary agreement 2021-07-13 Letter Community Impacts consultation notification sent 2021-10-26 Letter An invitation has been sent to negotiate and acquire land interests by voluntary agreement 2022-05-13 Letter Local Refinement consultation notification sent 2022-05-24 Letter Local Refinement consultation extension notification sent 2023-01-08 Letter Section 56 notification sent	N/A	N/A
717					An invitation to negotiate and acquire land interests by voluntary agreement has been sent by letter.		

CA (Compulsory acquisition), CAR (Compulsory acquisition of rights over land and temporary possession), TP (Temporary possession)

CAS (Compulsory acquisition of subsoil), CASTPS (Compulsory acquisition of subsoil and temporary possession of land at the surface)

No.	Land interest name/organisation and land agent's name (if applicable)	Type of interest	Plot(s)	Land requirement	Status of negotiations with land interest			RR ref. no(s).	WR ref. no(s).
717 Cont'd	Patricia Mavis Green	Cat 1, 2 & 3	33-63	CA	2018-10-09	Letter	Land Interest Questionnaire sent	N/A	N/A
			33-66	CAR	2018-10-09	Letter	Section 42 Statutory consultation notification sent		
			33-67	CAR	2018-12-19	Letter	Land Interest Questionnaire sent		
			33-74	TP	2019-01-03	Letter	Land Interest Questionnaire response		
			33-75	TP	2019-02-08	Letter	Land Interest Questionnaire reminder sent		
			33-124	CAR	2019-03-14	Letter	Land Interest Questionnaire response		
					2019-08-15	Letter	2019 Post-Statutory consultation notification sent		
					2020-01-27	Letter	Supplementary consultation notification sent		
					2020-07-13	Letter	Design Refinement consultation notification sent		
					2020-09-29	Letter	An invitation has been sent to negotiate and acquire land interests by voluntary agreement		
					2021-05-04	Letter	Survey access request sent		
					2021-07-13	Letter	Community Impacts consultation notification sent		
					2021-10-26	Letter	An invitation has been sent to negotiate and acquire land interests by voluntary agreement		
			2022-05-13	Letter	Local Refinement consultation notification sent				
2022-05-24	Letter	Local Refinement consultation extension notification sent							
2023-01-08	Letter	Section 56 notification sent							
718	Patrick Christopher Sweeney	Cat 1 & 3	42-11	CAR	2020-01-27	Letter	An invitation to negotiate and acquire land interests by voluntary agreement has been sent by letter. Supplementary consultation notification sent	N/A	N/A
			42-12	CAR	2020-03-16	Letter	Land Interest Questionnaire sent		
					2020-07-13	Letter	Design Refinement consultation notification sent		
					2020-09-29	Letter	An invitation has been sent to negotiate and acquire land interests by voluntary agreement		
					2021-01-19	Letter	Land Interest Questionnaire sent		
					2021-07-13	Letter	Community Impacts consultation notification sent		

CA (Compulsory acquisition), CAR (Compulsory acquisition of rights over land and temporary possession), TP (Temporary possession)

CAS (Compulsory acquisition of subsoil), CASTPS (Compulsory acquisition of subsoil and temporary possession of land at the surface)

No.	Land interest name/organisation and land agent's name (if applicable)	Type of interest	Plot(s)	Land requirement	Status of negotiations with land interest			RR ref. no(s).	WR ref. no(s).
718 Cont'd					2021-10-26	Letter	An invitation has been sent to negotiate and acquire land interests by voluntary agreement		
					2021-11-12	Phone Call	Conversation regarding voluntary agreement		
					2022-05-13	Letter	Local Refinement consultation notification sent		
					2022-05-24	Letter	Local Refinement consultation extension notification sent		
					2023-01-08	Letter	Section 56 notification sent		
719	Paul Andrew Laxton	Cat 1 & 3	43-72	TP	2020-02-18	Letter	An invitation to negotiate and acquire land interests by voluntary agreement has been sent by letter. Supplementary consultation notification sent	N/A	N/A
					2020-07-13	Letter	Design Refinement consultation notification sent		
					2020-09-29	Letter	An invitation has been sent to negotiate and acquire land interests by voluntary agreement		
					2021-07-13	Letter	Community Impacts consultation notification sent		
					2021-10-26	Letter	An invitation has been sent to negotiate and acquire land interests by voluntary agreement		
					2022-05-13	Letter	Local Refinement consultation notification sent		
					2022-05-24	Letter	Local Refinement consultation extension notification sent		
					2023-01-08	Letter	Section 56 notification sent		
720	Paul Anthony White	Cat 1 & 3	24-181	TP	2018-10-09	Letter	An invitation to negotiate and acquire land interests by voluntary agreement has been sent by letter. Section 42 Statutory consultation notification sent	N/A	N/A
					2018-10-09	Letter	Land Interest Questionnaire sent		
					2019-02-08	Letter	Land Interest Questionnaire reminder sent		
					2019-02-14	Letter	Land Interest Questionnaire response		
					2020-01-27	Letter	Supplementary consultation notification sent		
					2020-07-13	Letter	Design Refinement consultation notification sent		
					2020-09-29	Letter	An invitation has been sent to negotiate and acquire land interests by voluntary agreement		

CA (Compulsory acquisition), CAR (Compulsory acquisition of rights over land and temporary possession), TP (Temporary possession)

CAS (Compulsory acquisition of subsoil), CASTPS (Compulsory acquisition of subsoil and temporary possession of land at the surface)

No.	Land interest name/organisation and land agent's name (if applicable)	Type of interest	Plot(s)	Land requirement	Status of negotiations with land interest			RR ref. no(s).	WR ref. no(s).
720 Cont'd					2021-10-26	Letter	An invitation has been sent to negotiate and acquire land interests by voluntary agreement		
					2022-05-13	Letter	Local Refinement consultation notification sent		
					2022-05-24	Letter	Local Refinement consultation extension notification sent		
					2023-01-08	Letter	Section 56 notification sent		
721	Paul Christopher Watson	Cat 1 & 3	09-51	TP	2020-01-27	Letter	An invitation to negotiate and acquire land interests by voluntary agreement has been sent by letter. Supplementary consultation notification sent	N/A	N/A
					2020-07-13	Letter	Design Refinement consultation notification sent		
					2020-09-29	Letter	An invitation has been sent to negotiate and acquire land interests by voluntary agreement		
					2020-10-23	Email	Correspondence regarding voluntary agreement		
					2021-01-19	Email	Correspondence regarding voluntary agreement		
					2021-07-13	Letter	Community Impacts consultation notification sent		
					2021-10-26	Letter	An invitation has been sent to negotiate and acquire land interests by voluntary agreement		
					2022-05-13	Letter	Local Refinement consultation notification sent		
					2022-05-24	Letter	Local Refinement consultation extension notification sent		
					2023-01-08	Letter	Section 56 notification sent		
722	Paul Cosentino	Cat 1 & 3	25-82	CAR	2020-01-27	Letter	An invitation to negotiate and acquire land interests by voluntary agreement has been sent by letter. Supplementary consultation notification sent	N/A	N/A
					2020-07-13	Letter	Design Refinement consultation notification sent		
					2020-09-29	Letter	An invitation has been sent to negotiate and acquire land interests by voluntary agreement		
					2021-07-13	Letter	Community Impacts consultation notification sent		
					2021-10-26	Letter	An invitation has been sent to negotiate and acquire land interests by voluntary agreement		
					2022-05-13	Letter	Local Refinement consultation notification sent		

CA (Compulsory acquisition), CAR (Compulsory acquisition of rights over land and temporary possession), TP (Temporary possession)

CAS (Compulsory acquisition of subsoil), CASTPS (Compulsory acquisition of subsoil and temporary possession of land at the surface)

No.	Land interest name/organisation and land agent's name (if applicable)	Type of interest	Plot(s)	Land requirement	Status of negotiations with land interest			RR ref. no(s).	WR ref. no(s).
722 Cont'd					2022-05-24	Letter	Local Refinement consultation extension notification sent		
					2023-01-08	Letter	Section 56 notification sent		
723	Paul Edward Carter	Cat 1 & 3	24-19 24-21 24-22 24-27	CA CA CAR CAR	2018-10-09 2018-10-09 2018-11-05 2020-01-27 2020-07-13 2020-09-29 2021-07-13 2021-10-26 2022-05-13 2022-05-24 2023-01-08	Letter Letter Letter Letter Letter Letter Letter Letter Letter Letter Letter	An invitation to negotiate and acquire land interests by voluntary agreement has been sent by letter. Land Interest Questionnaire sent Section 42 Statutory consultation notification sent Land Interest Questionnaire response Supplementary consultation notification sent Design Refinement consultation notification sent An invitation has been sent to negotiate and acquire land interests by voluntary agreement Community Impacts consultation notification sent An invitation has been sent to negotiate and acquire land interests by voluntary agreement Local Refinement consultation notification sent Local Refinement consultation extension notification sent Section 56 notification sent	N/A	N/A
724	Paul Hannaway	Cat 1 & 3	25-19	CAR	2020-01-27 2020-07-13 2020-09-29 2021-07-13 2021-10-26 2022-05-13 2022-05-24	Letter Letter Letter Letter Letter Letter Letter	An invitation to negotiate and acquire land interests by voluntary agreement has been sent by letter. Supplementary consultation notification sent Design Refinement consultation notification sent An invitation has been sent to negotiate and acquire land interests by voluntary agreement Community Impacts consultation notification sent An invitation has been sent to negotiate and acquire land interests by voluntary agreement Local Refinement consultation notification sent Local Refinement consultation extension notification sent	N/A	N/A

CA (Compulsory acquisition), CAR (Compulsory acquisition of rights over land and temporary possession), TP (Temporary possession)  
CAS (Compulsory acquisition of subsoil), CASTPS (Compulsory acquisition of subsoil and temporary possession of land at the surface)



No.	Land interest name/organisation and land agent's name (if applicable)	Type of interest	Plot(s)	Land requirement	Status of negotiations with land interest			RR ref. no(s).	WR ref. no(s).
724 Cont'd					2023-01-08	Letter	Section 56 notification sent		
725	Paul Hateful	Cat 1 & 3	44-93 44-94	TP CAR	2018-11-19	Letter	An invitation to negotiate and acquire land interests by voluntary agreement has been sent by letter. Section 42 Statutory consultation notification sent	N/A	N/A
					2020-01-27	Letter	Supplementary consultation notification sent		
					2020-03-16	Letter	Land Interest Questionnaire sent		
					2020-07-13	Letter	Design Refinement consultation notification sent		
					2020-09-29	Letter	An invitation has been sent to negotiate and acquire land interests by voluntary agreement		
					2021-01-19	Letter	Land Interest Questionnaire sent		
					2021-07-13	Letter	Community Impacts consultation notification sent		
					2022-05-13	Letter	Local Refinement consultation notification sent		
					2022-05-24	Letter	Local Refinement consultation extension notification sent		
					2023-01-08	Letter	Section 56 notification sent		
726	Paul John Steenhuis	Cat 1 & 3	05-11	CAR	2020-01-27	Letter	An invitation to negotiate and acquire land interests by voluntary agreement has been sent by letter. Supplementary consultation notification sent	N/A	N/A
					2020-07-13	Letter	Design Refinement consultation notification sent		
					2020-09-29	Letter	An invitation has been sent to negotiate and acquire land interests by voluntary agreement		
					2021-07-13	Letter	Community Impacts consultation notification sent		
					2021-10-26	Letter	An invitation has been sent to negotiate and acquire land interests by voluntary agreement		
					2022-05-13	Letter	Local Refinement consultation notification sent		
					2022-05-24	Letter	Local Refinement consultation extension notification sent		
					2023-01-08	Letter	Section 56 notification sent		
727							An invitation to negotiate and acquire land interests by voluntary agreement has been sent by letter.		

CA (Compulsory acquisition), CAR (Compulsory acquisition of rights over land and temporary possession), TP (Temporary possession)

CAS (Compulsory acquisition of subsoil), CASTPS (Compulsory acquisition of subsoil and temporary possession of land at the surface)

No.	Land interest name/organisation and land agent's name (if applicable)	Type of interest	Plot(s)	Land requirement	Status of negotiations with land interest			RR ref. no(s).	WR ref. no(s).
727 Cont'd	Paul Lanham	Cat 1 & 3	42-182	CAR	2020-01-27	Letter	Supplementary consultation notification sent	N/A	N/A
					2020-07-13	Letter	Design Refinement consultation notification sent		
					2020-08-05	Email	Correspondence requesting a meeting		
					2020-09-29	Letter	An invitation has been sent to negotiate and acquire land interests by voluntary agreement		
					2021-07-13	Letter	Community Impacts consultation notification sent		
					2021-10-26	Letter	An invitation has been sent to negotiate and acquire land interests by voluntary agreement		
					2021-11-09	Email	Correspondence regarding voluntary agreement letter		
					2021-11-26	Phone Call	Conversation regarding effect of Project on property		
					2022-05-13	Letter	Local Refinement consultation notification sent		
					2022-05-24	Letter	Local Refinement consultation extension notification sent		
					2023-01-08	Letter	Section 56 notification sent		
728	Paul Michael Keenan	Cat 1 & 3	25-25 25-26	CAR CAR	2020-01-27	Letter	An invitation to negotiate and acquire land interests by voluntary agreement has been sent by letter. Supplementary consultation notification sent	N/A	N/A
					2020-07-13	Letter	Design Refinement consultation notification sent		
					2020-09-29	Letter	An invitation has been sent to negotiate and acquire land interests by voluntary agreement		
					2021-07-13	Letter	Community Impacts consultation notification sent		
					2021-10-26	Letter	An invitation has been sent to negotiate and acquire land interests by voluntary agreement		
					2022-05-13	Letter	Local Refinement consultation notification sent		
					2022-05-24	Letter	Local Refinement consultation extension notification sent		
					2023-01-08	Letter	Section 56 notification sent		
729	Paul Nye	Cat 1 & 3	24-38	CA	2018-10-09	Letter	An invitation to negotiate and acquire land interests by voluntary agreement has been sent by letter. Section 42 Statutory consultation notification sent	N/A	N/A

CA (Compulsory acquisition), CAR (Compulsory acquisition of rights over land and temporary possession), TP (Temporary possession)

CAS (Compulsory acquisition of subsoil), CASTPS (Compulsory acquisition of subsoil and temporary possession of land at the surface)

No.	Land interest name/organisation and land agent's name (if applicable)	Type of interest	Plot(s)	Land requirement	Status of negotiations with land interest			RR ref. no(s).	WR ref. no(s).
729 Cont'd					2018-10-09	Letter	Land Interest Questionnaire sent		
					2019-01-22	Letter	Land Interest Questionnaire response		
					2020-01-27	Letter	Supplementary consultation notification sent		
					2020-07-13	Letter	Design Refinement consultation notification sent		
					2020-09-29	Letter	An invitation has been sent to negotiate and acquire land interests by voluntary agreement		
					2021-07-13	Letter	Community Impacts consultation notification sent		
					2021-10-26	Letter	An invitation has been sent to negotiate and acquire land interests by voluntary agreement		
					2022-05-13	Letter	Local Refinement consultation notification sent		
					2022-05-24	Letter	Local Refinement consultation extension notification sent		
					2023-01-08	Letter	Section 56 notification sent		
730	Paul Tilney	Cat 1 & 3	26-48	CAR			An invitation to negotiate and acquire land interests by voluntary agreement has been sent by letter.	N/A	N/A
					2020-01-27	Letter	Supplementary consultation notification sent		
					2020-07-13	Letter	Design Refinement consultation notification sent		
					2020-09-29	Letter	An invitation has been sent to negotiate and acquire land interests by voluntary agreement		
					2021-07-13	Letter	Community Impacts consultation notification sent		
					2021-10-26	Letter	An invitation has been sent to negotiate and acquire land interests by voluntary agreement		
					2022-05-13	Letter	Local Refinement consultation notification sent		
					2022-05-24	Letter	Local Refinement consultation extension notification sent		
					2023-01-08	Letter	Section 56 notification sent		
731	Paul Victor Staines	Cat 1, 2 & 3	26-34	TP	2018-10-09	Letter	An invitation to negotiate and acquire land interests by voluntary agreement has been sent by letter.	N/A	N/A
			28-81	CA	2018-10-09	Letter	Land Interest Questionnaire sent		
					2018-10-09	Letter	Section 42 Statutory consultation notification sent		

CA (Compulsory acquisition), CAR (Compulsory acquisition of rights over land and temporary possession), TP (Temporary possession)

CAS (Compulsory acquisition of subsoil), CASTPS (Compulsory acquisition of subsoil and temporary possession of land at the surface)

No.	Land interest name/organisation and land agent's name (if applicable)	Type of interest	Plot(s)	Land requirement	Status of negotiations with land interest			RR ref. no(s).	WR ref. no(s).
731 Cont'd			28-85 28-93 28-95	CA CA CA	2018-10-18 2020-01-27 2020-07-13 2020-09-29 2021-07-13 2021-10-26 2022-05-13 2022-05-24 2023-01-08	Letter Letter Letter Letter Letter Letter Letter Letter Letter	Land Interest Questionnaire response Supplementary consultation notification sent Design Refinement consultation notification sent An invitation has been sent to negotiate and acquire land interests by voluntary agreement Community Impacts consultation notification sent An invitation has been sent to negotiate and acquire land interests by voluntary agreement Local Refinement consultation notification sent Local Refinement consultation extension notification sent Section 56 notification sent		
732	Paula Ann Newman	Cat 1 & 3	33-240	CAR	2018-10-09 2018-10-09 2019-02-14 2019-03-20 2020-01-27 2020-07-13 2021-07-13 2022-05-13 2022-05-24 2023-01-08	Letter Letter Email Letter Letter Letter Letter Letter Letter Letter	An invitation to negotiate and acquire land interests by voluntary agreement has been sent by letter. Land Interest Questionnaire sent Section 42 Statutory consultation notification sent Correspondence regarding Land Interest Questionnaire Land Interest Questionnaire response Supplementary consultation notification sent Design Refinement consultation notification sent Community Impacts consultation notification sent Local Refinement consultation notification sent Local Refinement consultation extension notification sent Section 56 notification sent	N/A	N/A
733	Peabody Trust	Cat 1 & 3	28-70	CAR	2022-08-18	Letter	An invitation has been sent to negotiate and acquire land interests by voluntary agreement. Local Refinement Consultation notification sent	N/A	N/A

CA (Compulsory acquisition), CAR (Compulsory acquisition of rights over land and temporary possession), TP (Temporary possession)  
CAS (Compulsory acquisition of subsoil), CASTPS (Compulsory acquisition of subsoil and temporary possession of land at the surface)

No.	Land interest name/organisation and land agent's name (if applicable)	Type of interest	Plot(s)	Land requirement	Status of negotiations with land interest			RR ref. no(s).	WR ref. no(s).
733 Cont'd					2022-09-07	Letter	An invitation has been sent to negotiate and acquire land interests by voluntary agreement		
					2023-01-08	Letter	Section 56 notification sent		
734	Peggy Stevens	Cat 1 & 3	33-149	CAR	2018-10-09	Letter	An invitation to negotiate and acquire land interests by voluntary agreement has been sent by letter. Section 42 Statutory consultation notification sent	N/A	N/A
					2018-10-09	Letter	Land Interest Questionnaire sent		
					2018-12-12	Letter	Land Interest Questionnaire response		
					2020-01-27	Letter	Supplementary consultation notification sent		
					2020-07-13	Letter	Design Refinement consultation notification sent		
					2020-09-29	Letter	An invitation has been sent to negotiate and acquire land interests by voluntary agreement		
					2021-07-13	Letter	Community Impacts consultation notification sent		
					2021-10-26	Letter	An invitation has been sent to negotiate and acquire land interests by voluntary agreement		
					2022-05-13	Letter	Local Refinement consultation notification sent		
					2022-05-24	Letter	Local Refinement consultation extension notification sent		
					2023-01-08	Letter	Section 56 notification sent		
735	Pensioneer Trustees (London) Limited	Cat 1 & 3	23-78	CA	2017-08-17	Letter	The Applicant has met with representatives of the landowner and discussions are on-going. An invitation to negotiate and acquire land interests by voluntary agreement has been sent by letter and discussions held with the owner and their solicitor. Survey access request sent	N/A	N/A
			23-95	CAR	2017-10-31	Letter	Order Limits update notification sent		
			23-101	TP	2018-05-14	Letter	Land Interest Questionnaire sent		
					2018-07-31	Letter	Land Interest Questionnaire response		
					2018-10-09	Letter	Section 42 Statutory consultation notification sent		

CA (Compulsory acquisition), CAR (Compulsory acquisition of rights over land and temporary possession), TP (Temporary possession)

CAS (Compulsory acquisition of subsoil), CASTPS (Compulsory acquisition of subsoil and temporary possession of land at the surface)

No.	Land interest name/organisation and land agent's name (if applicable)	Type of interest	Plot(s)	Land requirement	Status of negotiations with land interest			RR ref. no(s).	WR ref. no(s).
735 Cont'd					2019-04-28	Email	Correspondence attaching minutes of a meeting		
					2020-01-27	Letter	Supplementary consultation notification sent		
					2020-07-13	Letter	Design Refinement consultation notification sent		
					2020-09-29	Letter	An invitation has been sent to negotiate and acquire land interests by voluntary agreement		
					2021-07-13	Letter	Community Impacts consultation notification sent		
					2021-10-26	Letter	An invitation has been sent to negotiate and acquire land interests by voluntary agreement		
					2022-05-13	Letter	Local Refinement consultation notification sent		
					2022-05-24	Letter	Local Refinement consultation extension notification sent		
					2023-01-08	Letter	Section 56 notification sent		
736	Perry Remblance	Cat 1 & 3	44-99 44-100	CAR CAR	2020-07-13	Letter	An invitation to negotiate and acquire land interests by voluntary agreement has been sent by letter. Design Refinement consultation notification sent	N/A	N/A
					2020-09-29	Letter	An invitation has been sent to negotiate and acquire land interests by voluntary agreement		
					2021-07-13	Letter	Community Impacts consultation notification sent		
					2021-09-29	Letter	Land Interest Questionnaire sent		
					2021-10-26	Letter	An invitation has been sent to negotiate and acquire land interests by voluntary agreement		
					2022-05-13	Letter	Local Refinement consultation notification sent		
					2022-05-24	Letter	Local Refinement consultation extension notification sent		
					2023-01-08	Letter	Section 56 notification sent		
737	Peter Michael Barnett	Cat 1	23-04	CAR	2020-01-27	Letter	An invitation to negotiate and acquire land interests by voluntary agreement has been sent by letter. Supplementary consultation notification sent	N/A	N/A
					2020-07-13	Letter	Design Refinement consultation notification sent		
					2020-09-29	Letter	An invitation has been sent to negotiate and acquire land interests by voluntary agreement		

CA (Compulsory acquisition), CAR (Compulsory acquisition of rights over land and temporary possession), TP (Temporary possession)  
 CAS (Compulsory acquisition of subsoil), CASTPS (Compulsory acquisition of subsoil and temporary possession of land at the surface)

No.	Land interest name/organisation and land agent's name (if applicable)	Type of interest	Plot(s)	Land requirement	Status of negotiations with land interest			RR ref. no(s).	WR ref. no(s).
737 Cont'd					2021-07-13	Letter	Community Impacts consultation notification sent		
					2021-10-26	Letter	An invitation has been sent to negotiate and acquire land interests by voluntary agreement		
					2022-05-13	Letter	Local Refinement consultation notification sent		
					2022-05-24	Letter	Local Refinement consultation extension notification sent		
					2023-01-08	Letter	Section 56 notification sent		
738	Peter Paul Crago Oliver Lukies - Strutt and Parker (as agent)	Cat 1	42-63	CA			The Applicant has acquired Mr Crago house. He also owns Yellow Stock Mews and content to wait for compulsory acquisition regarding this property.	N/A	N/A
					2017-10-31	Letter	Order Limits update notification sent		
					2018-02-27	Meeting	Discussion regarding effect of Project on interests and blight options		
					2018-05-09	Email	Correspondence regarding survey access		
					2018-05-14	Letter	Land Interest Questionnaire sent		
					2018-08-08	Letter	Preferred Route Announcement notification sent		
					2018-08-28	Email	Correspondence regarding survey access		
					2018-10-09	Letter	Section 42 Statutory consultation notification sent		
					2020-01-27	Letter	Supplementary consultation notification sent		
					2020-07-13	Letter	Design Refinement consultation notification sent		
					2020-09-29	Letter	An invitation has been sent to negotiate and acquire land interests by voluntary agreement		
					2021-07-13	Letter	Community Impacts consultation notification sent		
					2021-10-26	Letter	An invitation has been sent to negotiate and acquire land interests by voluntary agreement		
					2022-05-13	Letter	Local Refinement consultation notification sent		
					2022-05-24	Letter	Local Refinement consultation extension notification sent		
					2023-01-08	Letter	Section 56 notification sent		

CA (Compulsory acquisition), CAR (Compulsory acquisition of rights over land and temporary possession), TP (Temporary possession)

CAS (Compulsory acquisition of subsoil), CASTPS (Compulsory acquisition of subsoil and temporary possession of land at the surface)

No.	Land interest name/organisation and land agent's name (if applicable)	Type of interest	Plot(s)	Land requirement	Status of negotiations with land interest			RR ref. no(s).	WR ref. no(s).
739	Peter Richard Booth	Cat 1 & 3	33-271	CAR	2020-07-13	Letter	An invitation to negotiate and acquire land interests by voluntary agreement has been sent by letter. Design Refinement consultation notification sent	RR-0837,RR-0838	N/A
					2020-09-29	Letter	An invitation has been sent to negotiate and acquire land interests by voluntary agreement		
					2022-05-13	Letter	Local Refinement consultation notification sent		
					2022-05-24	Letter	Local Refinement consultation extension notification sent		
					2023-01-08	Letter	Section 56 notification sent		
740	Philip Alexander Baker	Cat 1 & 3	33-227	CAR	2018-10-09	Letter	An invitation to negotiate and acquire land interests by voluntary agreement has been sent by letter. Land Interest Questionnaire sent	N/A	N/A
					2018-10-09	Letter	Section 42 Statutory consultation notification sent		
					2019-02-08	Letter	Land Interest Questionnaire reminder sent		
					2020-01-27	Letter	Supplementary consultation notification sent		
					2020-07-13	Letter	Design Refinement consultation notification sent		
					2020-09-29	Letter	An invitation has been sent to negotiate and acquire land interests by voluntary agreement		
					2021-07-13	Letter	Community Impacts consultation notification sent		
					2021-10-26	Letter	An invitation has been sent to negotiate and acquire land interests by voluntary agreement		
					2022-05-13	Letter	Local Refinement consultation notification sent		
					2022-05-24	Letter	Local Refinement consultation extension notification sent		
					2023-01-08	Letter	Section 56 notification sent		
741	Philip Hawkes	Cat 1 & 3	09-34	TP	2022-05-13	Letter	An invitation to negotiate and acquire land interests by voluntary agreement has been sent by letter. Local Refinement consultation notification sent	N/A	N/A
					2022-05-24	Letter	Local Refinement consultation extension notification sent		
					2022-09-07	Letter	An invitation has been sent to negotiate and acquire land interests by voluntary agreement		

CA (Compulsory acquisition), CAR (Compulsory acquisition of rights over land and temporary possession), TP (Temporary possession)

CAS (Compulsory acquisition of subsoil), CASTPS (Compulsory acquisition of subsoil and temporary possession of land at the surface)



No.	Land interest name/organisation and land agent's name (if applicable)	Type of interest	Plot(s)	Land requirement	Status of negotiations with land interest			RR ref. no(s).	WR ref. no(s).
741 Cont'd					2023-01-08	Letter	Section 56 notification sent		
742	Philip Robert Johns	Cat 1 & 3	28-52	CAR	2020-01-27	Letter	An invitation to negotiate and acquire land interests by voluntary agreement has been sent by letter. Supplementary consultation notification sent	N/A	N/A
					2020-07-13	Letter	Design Refinement consultation notification sent		
					2020-09-29	Letter	An invitation has been sent to negotiate and acquire land interests by voluntary agreement		
					2021-07-13	Letter	Community Impacts consultation notification sent		
					2021-10-26	Letter	An invitation has been sent to negotiate and acquire land interests by voluntary agreement		
					2022-05-13	Letter	Local Refinement consultation notification sent		
					2022-05-24	Letter	Local Refinement consultation extension notification sent		
					2023-01-08	Letter	Section 56 notification sent		
743	Port of London Authority Limited Chris Jakes - Cluttons (as agent)	Cat 1, 2 & 3	15-02 15-10 15-11 15-12 16-42 16-43 16-47	TP CAS CAS CAS CAS CAS TP	2017-04-12 2017-08-17 2018-01-05 2018-01-08 2018-05-02 2018-08-07 2018-10-09	Letter Letter Meeting Email Meeting Meeting Letter	For further details on negotiation progress with Port of London Authority Limited, refer to 9.3 Status of Negotiations with Statutory Undertakers. An offer for the freehold of the subsoil and rights for the tunnels has been made by the Applicant and a counter offer received but not accepted. Heads of Terms for a voluntary co-operation agreement (subject to value) have been offered. Negotiations continue but agreement on value is thought unlikely. Preferred Route Announcement notification sent Survey access request sent Discussion regarding survey works Correspondence regarding survey access Discussion regarding Environmental Impact Assessment scoping report and upcoming engagement priorities Discussion regarding Project update Land Interest Questionnaire sent	RR-0862	REP1-269 & REP1-270

CA (Compulsory acquisition), CAR (Compulsory acquisition of rights over land and temporary possession), TP (Temporary possession)

CAS (Compulsory acquisition of subsoil), CASTPS (Compulsory acquisition of subsoil and temporary possession of land at the surface)

No.	Land interest name/organisation and land agent's name (if applicable)	Type of interest	Plot(s)	Land requirement	Status of negotiations with land interest			RR ref. no(s).	WR ref. no(s).
743 Cont'd			16-64	TP	2018-10-09	Letter	Section 42 Statutory consultation notification sent		
			16-67	TP	2018-11-14	Phone Call	Conversation regarding Land Interest Questionnaire		
			16-68	CAR	2018-12-19	Letter	Land Interest Questionnaire sent		
			16-69	TP	2019-02-08	Letter	Land Interest Questionnaire reminder sent		
			19-37	TP	2019-05-09	Meeting	Infrastructure group meeting		
					2019-08-15	Letter	2019 Post-Statutory consultation notification sent		
					2020-01-27	Letter	Supplementary consultation notification sent		
					2020-03-16	Meeting	Discussion regarding Supplementary consultation		
					2020-04-20	Meeting	Discussion regarding Project update, Order Limits update, Protective Provisions and Statement of Common Ground		
					2020-06-15	Email	Correspondence regarding cost recovery agreement		
					2020-07-13	Letter	Design Refinement consultation notification sent		
					2020-08-10	Phone Call	Conversation with agent to discuss Heads of Terms for a cost recovery agreement and Land and Property agreement		
					2020-08-27	Email	Correspondence regarding Heads of Terms agreement		
					2020-11-23	Email	Correspondence regarding cost recovery agreement		
					2020-12-03	Meeting	Discussion regarding Protective Provisions		
					2020-12-07	Email	Correspondence regarding Project update and cost recovery agreement		
					2020-12-08	Meeting	Discussion regarding Project update, Development Consent Order application and mitigation		
					2021-01-11	Letter	Land Interest Questionnaire sent		
					2021-01-12	Phone Call	Conversation regarding cost recovery agreement		
					2021-01-14	Email	Correspondence regarding cost recovery agreement and Statement of Common Ground		
		2021-03-09	Meeting	Discussion regarding Protective Provisions and land and property issues					
		2021-03-09	Email	Correspondence regarding Project update					

CA (Compulsory acquisition), CAR (Compulsory acquisition of rights over land and temporary possession), TP (Temporary possession)

CAS (Compulsory acquisition of subsoil), CASTPS (Compulsory acquisition of subsoil and temporary possession of land at the surface)

No.	Land interest name/organisation and land agent's name (if applicable)	Type of interest	Plot(s)	Land requirement	Status of negotiations with land interest	RR ref. no(s).	WR ref. no(s).
743 Cont'd					2021-03-10 Meeting Correspondence regarding Project update 2021-04-21 Meeting Discussion regarding Order Limits update 2021-05-19 Email Correspondence regarding Project outline and navigation issues relevant to recreational stakeholders 2021-06-11 Meeting Discussion regarding Protective Provisions and land and property issues 2021-08-02 Email Correspondence regarding cost recovery agreement 2021-09-08 Email Correspondence regarding cost recovery agreement 2021-10-15 Meeting Discussion regarding Project proposals 2021-11-23 Meeting Discussion regarding Protective Provisions and land and property issues 2022-03-03 Meeting Discussion regarding Protective Provisions and land and property issues 2022-03-04 Email Correspondence to agent setting out the proposal to acquire land by agreement, Project requirements, compensation, no Severance and Injurious Affection to the retained land 2022-04-07 Email Correspondence to agent seeking a response to District Valuation Service letter 2022-05-03 Email Correspondence to agent seeking a response to District Valuation Service letter 2022-05-13 Letter Local Refinement consultation notification sent 2022-05-23 Meeting Discussion regarding Statement of Common Ground 2022-05-24 Letter Local Refinement consultation extension notification sent 2022-06-30 Email Correspondence regarding Statement of Common Ground 2022-08-08 Email Correspondence to agent seeking a response to District Valuation Service letter 2022-08-16 Email Correspondence from Valuation Office Agency to agent seeking a response to the Applicant's earlier offer to acquire subsoil and associated rights for the tunnels pre Development Consent Order 2022-08-26 Email Correspondence attaching an electronic copy of Local Refinement consultation correspondence regarding new structure at Coalhouse Point to agent and landowner		

CA (Compulsory acquisition), CAR (Compulsory acquisition of rights over land and temporary possession), TP (Temporary possession)

CAS (Compulsory acquisition of subsoil), CASTPS (Compulsory acquisition of subsoil and temporary possession of land at the surface)

No.	Land interest name/organisation and land agent's name (if applicable)	Type of interest	Plot(s)	Land requirement	Status of negotiations with land interest	RR ref. no(s).	WR ref. no(s).
743 Cont'd					2022-09-01 Letter Landowner engagement notification sent 2022-09-21 Email Correspondence to agent responding to queries on landowner consultation (Coalhouse Point sluice structure) 2022-09-21 Email Email to agent responding to queries on landowner consultation (Coalhouse Point sluice structure) 2022-11-08 Email VOA to PLA agent requesting response to voluntary acquisition proposal of 4th March 2022 2022-11-29 Email To agent informally advising of DCO formal acceptance 2022-12-07 Email To agent sending DCO Briefing Guide 2022-12-19 Email To agent giving prior notice on period for making relevant representations to register as an interested party 2023-01-08 Letter Section 56 notification sent 2023-01-09 Email To agent sending copy of s56 template letter and spreadsheet of client(s) recently receiving s56 letters 2023-02-02 Email VOA to PLA agent further requesting response to voluntary acquisition proposal of 4/3/22 2023-04-25 Email To Authority requesting River Works Licence 2023-04-25 Email To Authority requesting River Works Licence 2023-04-26 Email From Authority regarding River Works Licence 2023-04-26 Email From Authority re River Works Licence 2023-05-15 Letter Minor refinement consultation notification sent 2023-05-17 Email To Authority submitting River Works Licence application with return acknowledgment from Authority of the same day 2023-05-17 Email To Authority submitting River Works Licence application with return acknowledgement from Authority of the same day 2023-06-21 Email To Authority chasing a response on River Works Licence application 2023-06-21 Email To Authority chasing a response on River Works Licence application 2023-07-06 Email From agent with offer for early acquisition 2023-07-07 Email To agent acknowledging offer for early acquisition		

CA (Compulsory acquisition), CAR (Compulsory acquisition of rights over land and temporary possession), TP (Temporary possession)

CAS (Compulsory acquisition of subsoil), CASTPS (Compulsory acquisition of subsoil and temporary possession of land at the surface)

No.	Land interest name/organisation and land agent's name (if applicable)	Type of interest	Plot(s)	Land requirement	Status of negotiations with land interest			RR ref. no(s).	WR ref. no(s).
743 Cont'd					2023-08-03	Email	To agent regarding voluntary acquisition agreement		
					2023-08-15	Email	From Valuation Office Agency to agent for Port of London regarding voluntary agreement		
					2023-10-26	Email	To agent regarding voluntary agreement		
744	Port of Tilbury London Limited	Cat 1, 2 & 3	16-02	CAR	2017-08-16	Meeting	For further details on negotiation progress with Port of Tilbury London Limited, refer to 9.3 Status of Negotiations with Statutory Undertakers Discussion regarding the Preferred Route Announcement, engagement going forward and understanding the Port's Development Consent Order	RR-0863	REP1-273 & REP1-274
			16-03	TP	2017-09-05	Email	Correspondence regarding survey access		
			16-04	CAR	2017-10-16	Meeting	Discussion regarding the Preferred Route Announcement, engagement going forward and understanding the Port's Development Consent Order		
			16-05	CAR	2018-06-25	Letter	Land Interest Questionnaire sent		
			16-06	TP	2018-06-29	Email	Correspondence regarding Land Interest Questionnaire		
			16-07	TP	2018-08-17	Email	Correspondence regarding Statement of Common Ground		
			16-09	TP	2018-10-09	Letter	Section 42 Statutory consultation notification sent		
			16-10	CAR	2018-12-05	Letter	Land Interest Questionnaire sent		
			16-12	CAR	2018-12-12	Letter	Land Interest Questionnaire response		
			16-13	TP	2019-08-15	Letter	2019 Post-Statutory consultation notification sent		
			16-15	TP	2019-10-21	Meeting	Discussion regarding Project update		
			16-18	CAR	2020-01-23	Meeting	Supplementary consultation briefing		
			16-19	CAR	2020-01-27	Letter	Supplementary consultation notification sent		
			16-20	CAR	2020-03-16	Letter	Land Interest Questionnaire sent		
			16-22	CAR	2020-05-27	Letter	Correspondence regarding Supplementary consultation		
			16-23	TP	2020-07-13	Letter	Design Refinement consultation notification sent		

CA (Compulsory acquisition), CAR (Compulsory acquisition of rights over land and temporary possession), TP (Temporary possession)

CAS (Compulsory acquisition of subsoil), CASTPS (Compulsory acquisition of subsoil and temporary possession of land at the surface)

No.	Land interest name/organisation and land agent's name (if applicable)	Type of interest	Plot(s)	Land requirement	Status of negotiations with land interest			RR ref. no(s).	WR ref. no(s).
744 Cont'd			16-25	TP	2020-07-14	Meeting	Discussion regarding construction and access		
			16-26	TP	2021-01-11	Letter	Land Interest Questionnaire sent		
			16-28	TP	2021-01-12	Email	Correspondence regarding Land Interest Questionnaire		
			16-29	TP	2021-02-02	Meeting	Correspondence regarding Order Limits		
			16-30	CAR	2021-02-02	Email	Correspondence regarding Order Limits		
			16-32	CAR	2021-03-30	Email	Correspondence regarding land referencing		
			16-33	TP	2021-03-31	Meeting	Discussion regarding land parcels and land referencing		
			16-34	TP	2021-07-13	Letter	Community Impacts consultation notification sent		
			16-35	TP	2021-09-29	Letter	Land Interest Questionnaire sent		
			16-36	CA	2021-11-29	Email	Correspondence regarding initial valuation proposal		
			16-37	CA	2022-01-12	Meeting	Discussion regarding land acquisition		
			16-38	CA	2022-01-21	Email	Correspondence regarding valuation		
			16-39	CA	2022-02-14	Letter	Land Interest Questionnaire sent		
			16-40	TP	2022-02-22	Email	Correspondence regarding evidence for valuation		
			16-44	CAR	2022-02-24	Letter	Correspondence regarding valuation		
			16-54	CAR	2022-02-24	Email	Correspondence to agent setting out the proposal to acquire land by agreement, Project requirements, compensation, no Severance and Injurious Affection to the retained land		
			16-65	TP	2022-03-29	Letter	Correspondence from agent to progress into valuation discussions and lease agreement		
			16-66	TP	2022-05-13	Letter	Local Refinement consultation notification sent		
			16-70	CASTPS	2022-05-24	Letter	Local Refinement consultation extension notification sent		
			17-01	TP	2022-07-12	Letter	Correspondence with further offer from agent to progress into valuation discussions		
17-02	TP	2022-07-21	Letter	Correspondence regarding counter proposal on valuation					
17-03	TP	2022-08-16	Email	Correspondence confirming that final details are now agreed by both parties and Heads of Terms can now be progressed					

CA (Compulsory acquisition), CAR (Compulsory acquisition of rights over land and temporary possession), TP (Temporary possession)

CAS (Compulsory acquisition of subsoil), CASTPS (Compulsory acquisition of subsoil and temporary possession of land at the surface)

No.	Land interest name/organisation and land agent's name (if applicable)	Type of interest	Plot(s)	Land requirement	Status of negotiations with land interest			RR ref. no(s).	WR ref. no(s).
744 Cont'd			17-04	TP	2022-08-16	Meeting	Discussion with landowner regarding the final details of the land agreements prior to Heads of Terms being agreed		
			17-05	TP	2022-09-01	Letter	Landowner engagement notification sent		
			17-06	TP	2023-01-08	Letter	Section 56 notification sent		
			17-08	TP	2023-07-14	Email	Opening discussions with regard to Plot 21-10 and the removal of two areas of this larger plot		
			17-09	TP	2023-08-04	Letter	Landowner consultation notification sent		
			18-01	TP					
			18-02	TP					
			18-03	TP					
			18-04	TP					
			18-06	TP					
			18-07	TP					
			18-08	TP					
			18-09	TP					
			18-10	TP					
			20-02	TP					
			20-03	TP					
			20-04	TP					
			20-05	TP					
			20-06	CAR					
			20-07	CAR					
			20-08	CAR					
20-09	CAR								
20-11	CAR								

CA (Compulsory acquisition), CAR (Compulsory acquisition of rights over land and temporary possession), TP (Temporary possession)  
 CAS (Compulsory acquisition of subsoil), CASTPS (Compulsory acquisition of subsoil and temporary possession of land at the surface)

No.	Land interest name/organisation and land agent's name (if applicable)	Type of interest	Plot(s)	Land requirement	Status of negotiations with land interest	RR ref. no(s).	WR ref. no(s).
744 Cont'd			20-17	CAR			
			20-18	CAR			
			20-23	CAR			
			20-25	CAR			
			20-26	TP			
			20-27	TP			
			20-30	TP			
			20-33	TP			
			20-35	TP			
			20-39	TP			
			20-40	TP			
			20-41	CAR			
			20-42	CAR			
			20-44	TP			
			20-45	CA			
			20-46	TP			
			20-47	CAR			
			20-49	CAR			
			20-50	CAR			
			20-52	CA			
			20-53	CA			
			20-54	TP			
			20-57	CAR			

CA (Compulsory acquisition), CAR (Compulsory acquisition of rights over land and temporary possession), TP (Temporary possession)  
 CAS (Compulsory acquisition of subsoil), CASTPS (Compulsory acquisition of subsoil and temporary possession of land at the surface)



No.	Land interest name/organisation and land agent's name (if applicable)	Type of interest	Plot(s)	Land requirement	Status of negotiations with land interest	RR ref. no(s).	WR ref. no(s).
744 Cont'd			20-58	CA			
			20-61	CAR			
			20-62	CA			
			20-65	CA			
			20-67	CA			
			20-68	CA			
			20-69	CA			
			20-71	TP			
			20-72	TP			
			20-81	CA			
			20-90	TP			
			21-01	TP			
			21-02	TP			
			21-03	TP			
			21-04	TP			
			21-05	TP			
			21-06	TP			
			21-07	TP			
			21-08	TP			
			21-09	TP			
			21-11	TP			
			21-13	CAR			
			21-14	CAR			

CA (Compulsory acquisition), CAR (Compulsory acquisition of rights over land and temporary possession), TP (Temporary possession)  
 CAS (Compulsory acquisition of subsoil), CASTPS (Compulsory acquisition of subsoil and temporary possession of land at the surface)

No.	Land interest name/organisation and land agent's name (if applicable)	Type of interest	Plot(s)	Land requirement	Status of negotiations with land interest	RR ref. no(s).	WR ref. no(s).
744 Cont'd			21-15 21-16 21-18 21-19 21-20 21-24 21-30 21-32 21-33 21-34 21-35 21-36 21-37 23-30 23-43 23-52 23-68	CAR CAR TP TP CAR CAR TP TP CAR TP CAR CAR TP CAR TP TP CA			
745	Prince Tree Surgeons	Cat 1 & 3	44-93 44-94	TP CAR	<p>An invitation to negotiate and acquire land interests by voluntary agreement has been sent by letter.</p> <p>2018-11-19 Letter Section 42 Statutory consultation notification sent</p> <p>2020-01-27 Letter Supplementary consultation notification sent</p> <p>2020-03-16 Letter Land Interest Questionnaire sent</p> <p>2020-07-13 Letter Design Refinement consultation notification sent</p> <p>2020-09-29 Letter An invitation has been sent to negotiate and acquire land interests by voluntary agreement</p>	N/A	N/A

CA (Compulsory acquisition), CAR (Compulsory acquisition of rights over land and temporary possession), TP (Temporary possession)  
 CAS (Compulsory acquisition of subsoil), CASTPS (Compulsory acquisition of subsoil and temporary possession of land at the surface)

No.	Land interest name/organisation and land agent's name (if applicable)	Type of interest	Plot(s)	Land requirement	Status of negotiations with land interest			RR ref. no(s).	WR ref. no(s).
745 Cont'd					2021-01-19	Letter	Land Interest Questionnaire sent		
					2021-07-13	Letter	Community Impacts consultation notification sent		
					2022-05-13	Letter	Local Refinement consultation notification sent		
					2022-05-24	Letter	Local Refinement consultation extension notification sent		
					2023-01-08	Letter	Section 56 notification sent		
746	Priscilla Sweeney	Cat 1	42-12	CAR			Access to the site impacted by proposed temporary works, however, access to the site would be maintained at all times. The Applicant undertook a site visit 31 January 2022. Positive discussion on the Project and potential impacts. The Occupiers have requested limited engagement and only when project updates about their site evolved.		
					2022-05-13	Letter	Local Refinement consultation notification sent	N/A	N/A
					2022-05-24	Letter	Local Refinement consultation extension notification sent		
					2023-01-08	Letter	Section 56 notification sent		
747	Pritpal Kaur Mahon	Cat 1 & 3	09-59	TP			An invitation to negotiate and acquire land interests by voluntary agreement has been sent by letter.		
					2022-05-13	Letter	Local Refinement consultation notification sent	N/A	N/A
					2022-05-24	Letter	Local Refinement consultation extension notification sent		
					2022-09-07	Letter	An invitation has been sent to negotiate and acquire land interests by voluntary agreement		
					2023-01-08	Letter	Section 56 notification sent		
748	Punch Partnerships (PML) Limited	Cat 1 & 3	09-60	TP			An invitation to negotiate and acquire land interests by voluntary agreement has been sent by letter.		
					2020-01-27	Letter	Supplementary consultation notification sent	N/A	N/A
					2020-07-13	Letter	Design Refinement consultation notification sent		
					2020-09-29	Letter	An invitation has been sent to negotiate and acquire land interests by voluntary agreement		
					2021-07-13	Letter	Community Impacts consultation notification sent		
					2021-10-26	Letter	An invitation has been sent to negotiate and acquire land interests by voluntary agreement		

CA (Compulsory acquisition), CAR (Compulsory acquisition of rights over land and temporary possession), TP (Temporary possession)

CAS (Compulsory acquisition of subsoil), CASTPS (Compulsory acquisition of subsoil and temporary possession of land at the surface)

No.	Land interest name/organisation and land agent's name (if applicable)	Type of interest	Plot(s)	Land requirement	Status of negotiations with land interest			RR ref. no(s).	WR ref. no(s).
748 Cont'd					2022-05-13	Letter	Local Refinement consultation notification sent		
					2022-05-24	Letter	Local Refinement consultation extension notification sent		
					2023-01-08	Letter	Section 56 notification sent		
749	Punch Partnerships (PTL) Limited	Cat 1 & 3	33-107 33-109 42-153	CAR CAR CAR	2018-10-09 2018-10-09 2019-02-08 2019-08-15 2020-01-27 2020-02-17 2020-07-13 2020-09-29 2021-07-13 2021-10-26 2022-05-13 2022-05-24 2023-01-08	Letter Letter Letter Letter Letter Letter Letter Letter Letter Letter Letter Letter Letter	An invitation to negotiate and acquire land interests by voluntary agreement has been sent by letter. Land Interest Questionnaire sent Section 42 Statutory consultation notification sent Land Interest Questionnaire reminder sent 2019 Post-Statutory consultation notification sent Supplementary consultation notification sent Supplementary consultation clarification sent Design Refinement consultation notification sent An invitation has been sent to negotiate and acquire land interests by voluntary agreement Community Impacts consultation notification sent An invitation has been sent to negotiate and acquire land interests by voluntary agreement Local Refinement consultation notification sent Local Refinement consultation extension notification sent Section 56 notification sent	N/A	N/A
750	Pursebridge Limited	Cat 1 & 3	25-59 25-89	CAR CAR	2020-07-13 2020-09-29 2021-07-13 2021-10-26	Letter Letter Letter Letter	An invitation to negotiate and acquire land interests by voluntary agreement has been sent by letter. Design Refinement consultation notification sent An invitation has been sent to negotiate and acquire land interests by voluntary agreement Community Impacts consultation notification sent An invitation has been sent to negotiate and acquire land interests by voluntary agreement	N/A	N/A

CA (Compulsory acquisition), CAR (Compulsory acquisition of rights over land and temporary possession), TP (Temporary possession)

CAS (Compulsory acquisition of subsoil), CASTPS (Compulsory acquisition of subsoil and temporary possession of land at the surface)

No.	Land interest name/organisation and land agent's name (if applicable)	Type of interest	Plot(s)	Land requirement	Status of negotiations with land interest			RR ref. no(s).	WR ref. no(s).
750 Cont'd					2022-05-13	Letter	Local Refinement consultation notification sent		
					2022-05-24	Letter	Local Refinement consultation extension notification sent		
					2023-01-08	Letter	Section 56 notification sent		
751	R Balogun	Cat 1 & 3	29-70	CA	2023-05-02	Letter	Section 102a notification sent	N/A	N/A
752	R Masterson	Cat 1 & 3	29-67 33-198	CA CA	2023-05-02	Letter	Section 102a notification sent	N/A	N/A
753	R&L Installations Ltd	Cat 1, 2 & 3	06-81 06-118	CA CA	2021-07-13	Letter	An invitation to negotiate and acquire land interests by voluntary agreement has been sent by letter. Community Impacts consultation notification sent	N/A	N/A
					2021-10-26	Letter	An invitation has been sent to negotiate and acquire land interests by voluntary agreement		
					2022-05-13	Letter	Local Refinement consultation notification sent		
					2022-05-24	Letter	Local Refinement consultation extension notification sent		
					2023-01-08	Letter	Section 56 notification sent		
754	Rajan Vishwanath Mohile	Cat 1 & 3	25-28	CAR	2020-01-27	Letter	An invitation to negotiate and acquire land interests by voluntary agreement has been sent by letter. Supplementary consultation notification sent	N/A	N/A
					2020-07-13	Letter	Design Refinement consultation notification sent		
					2020-09-29	Letter	An invitation has been sent to negotiate and acquire land interests by voluntary agreement		
					2021-07-13	Letter	Community Impacts consultation notification sent		

CA (Compulsory acquisition), CAR (Compulsory acquisition of rights over land and temporary possession), TP (Temporary possession)

CAS (Compulsory acquisition of subsoil), CASTPS (Compulsory acquisition of subsoil and temporary possession of land at the surface)

No.	Land interest name/organisation and land agent's name (if applicable)	Type of interest	Plot(s)	Land requirement	Status of negotiations with land interest			RR ref. no(s).	WR ref. no(s).
754 Cont'd					2021-10-26	Letter	An invitation has been sent to negotiate and acquire land interests by voluntary agreement		
					2022-05-13	Letter	Local Refinement consultation notification sent		
					2022-05-24	Letter	Local Refinement consultation extension notification sent		
					2023-01-08	Letter	Section 56 notification sent		
755	Rajesh Kumar	Cat 1 & 3	43-113	TP	2013-11-09	Letter	An invitation to negotiate and acquire land interests by voluntary agreement has been sent by letter. Section 102a notification sent	N/A	N/A
					2013-11-09	Letter	An invitation has been sent to negotiate and acquire land interests by voluntary agreement		
756	Ravinder Singh Shetra	Cat 1 & 3	06-111 06-112	CAR CAR	2020-01-27	Letter	An invitation to negotiate and acquire land interests by voluntary agreement has been sent by letter. Supplementary consultation notification sent	N/A	N/A
					2020-07-13	Letter	Design Refinement consultation notification sent		
					2020-09-29	Letter	An invitation has been sent to negotiate and acquire land interests by voluntary agreement		
					2021-07-13	Letter	Community Impacts consultation notification sent		
					2021-10-26	Letter	An invitation has been sent to negotiate and acquire land interests by voluntary agreement		
					2022-05-13	Letter	Local Refinement consultation notification sent		
					2022-05-24	Letter	Local Refinement consultation extension notification sent		
					2023-01-08	Letter	Section 56 notification sent		
757	Raymond Hawkes	Cat 1 & 3	01-20 01-21 01-22	CAR CAR CAR	2022-05-13	Letter	An invitation to negotiate and acquire land interests by voluntary agreement has been sent by letter. Local Refinement consultation notification sent	N/A	N/A
					2022-05-24	Letter	Local Refinement consultation extension notification sent		
					2022-06-17	Phone Call	Conversation regarding voluntary agreement		
					2022-09-07	Letter	An invitation has been sent to negotiate and acquire land interests by voluntary agreement		
					2023-01-08	Letter	Section 56 notification sent		

CA (Compulsory acquisition), CAR (Compulsory acquisition of rights over land and temporary possession), TP (Temporary possession)

CAS (Compulsory acquisition of subsoil), CASTPS (Compulsory acquisition of subsoil and temporary possession of land at the surface)

No.	Land interest name/organisation and land agent's name (if applicable)	Type of interest	Plot(s)	Land requirement	Status of negotiations with land interest			RR ref. no(s).	WR ref. no(s).
758	Rebecca Amy Hutson	Cat 1, 2 & 3	29-229 29-230 29-246	CA CA CA	2022-10-20	Letter	The Applicant identified the interested person following the end of the Local Refinement Consultation pursuant to new Land Registry data and has since issued a letter inviting the person to provide comments on the Project during the next stage of the planning process. Invitation to provide comments on project proposals in the next phase of the planning process sent	N/A	N/A
759	Rebecca Mary Holmes Robert Patrick James Holmes	Cat 1 & 3	09-45	TP	2020-01-27	Letter	An invitation to negotiate and acquire land interests by voluntary agreement has been sent by letter. Supplementary consultation notification sent	N/A	N/A
					2020-07-13	Letter	Design Refinement consultation notification sent		
					2020-09-29	Letter	An invitation has been sent to negotiate and acquire land interests by voluntary agreement		
					2021-07-13	Letter	Community Impacts consultation notification sent		
					2021-10-26	Letter	An invitation has been sent to negotiate and acquire land interests by voluntary agreement		
					2021-10-31	Email	Correspondence regarding interest in voluntary agreement		
					2021-11-08	Email	Correspondence sending voluntary licence agreement		
					2022-05-13	Letter	Local Refinement consultation notification sent		
					2022-05-24	Letter	Local Refinement consultation extension notification sent		
					2023-01-08	Letter	Section 56 notification sent		
760	Rebekah Foster	Cat 1 & 3	33-126	CAR	2018-10-09	Letter	An invitation to negotiate and acquire land interests by voluntary agreement has been sent by letter. Land Interest Questionnaire sent	N/A	N/A
					2018-10-09	Letter	Section 42 Statutory consultation notification sent		
					2019-02-08	Letter	Land Interest Questionnaire reminder sent		
					2020-01-27	Letter	Supplementary consultation notification sent		

CA (Compulsory acquisition), CAR (Compulsory acquisition of rights over land and temporary possession), TP (Temporary possession)

CAS (Compulsory acquisition of subsoil), CASTPS (Compulsory acquisition of subsoil and temporary possession of land at the surface)

No.	Land interest name/organisation and land agent's name (if applicable)	Type of interest	Plot(s)	Land requirement	Status of negotiations with land interest			RR ref. no(s).	WR ref. no(s).
760 Cont'd					2020-07-13	Letter	Design Refinement consultation notification sent		
					2020-09-29	Letter	An invitation has been sent to negotiate and acquire land interests by voluntary agreement		
					2021-05-04	Letter	Survey access request sent		
					2021-07-13	Letter	Community Impacts consultation notification sent		
					2021-10-26	Letter	An invitation has been sent to negotiate and acquire land interests by voluntary agreement		
					2022-05-13	Letter	Local Refinement consultation notification sent		
					2022-05-24	Letter	Local Refinement consultation extension notification sent		
					2023-01-08	Letter	Section 56 notification sent		
761	Redland Bricks Holdings Limited	Cat 1 & 3	39-09	CA	2020-09-29	Letter	An invitation to negotiate and acquire land interests by voluntary agreement has been sent by letter. An invitation has been sent to negotiate and acquire land interests by voluntary agreement	N/A	N/A
			39-15	TP	2021-10-26	Letter	An invitation has been sent to negotiate and acquire land interests by voluntary agreement		
			39-16	CAR	2022-05-11	Letter	Landowner engagement notification sent		
			39-18	CAR	2023-01-08	Letter	Section 56 notification sent		
			39-19	CA					
762	Revelen Limited	Cat 1 & 3	11-37	CA	2019-08-15	Letter	An invitation to negotiate and acquire land interests by voluntary agreement has been sent by letter. 2019 Post-Statutory consultation notification sent	N/A	N/A
					2020-01-27	Letter	Supplementary consultation notification sent		
					2020-03-16	Letter	Land Interest Questionnaire sent		
					2020-07-13	Letter	Design Refinement consultation notification sent		
					2020-09-29	Letter	An invitation has been sent to negotiate and acquire land interests by voluntary agreement		
					2021-07-13	Letter	Community Impacts consultation notification sent		
					2021-10-26	Letter	An invitation has been sent to negotiate and acquire land interests by voluntary agreement		

CA (Compulsory acquisition), CAR (Compulsory acquisition of rights over land and temporary possession), TP (Temporary possession)

CAS (Compulsory acquisition of subsoil), CASTPS (Compulsory acquisition of subsoil and temporary possession of land at the surface)



No.	Land interest name/organisation and land agent's name (if applicable)	Type of interest	Plot(s)	Land requirement	Status of negotiations with land interest			RR ref. no(s).	WR ref. no(s).
762 Cont'd					2022-05-13	Letter	Local Refinement consultation notification sent		
					2022-05-24	Letter	Local Refinement consultation extension notification sent		
					2023-01-08	Letter	Section 56 notification sent		
763	Ricardo George White	Cat 1 & 3	26-53	CAR	2023-01-08	Letter	An invitation to negotiate and acquire land interests by voluntary agreement has been sent by letter. Section 56 notification sent	N/A	N/A
					2023-06-28	Letter	An invitation has been sent to negotiate and acquire land interests by voluntary agreement		
764	Richard Cutler Tom French - BTF Partnership (as agent)	Cat 1, 2 & 3	03-66 03-67 03-69 03-82 03-83	CA CA CA CA CA	2017-10-31 2018-05-14 2018-08-16 2018-10-09 2018-10-19  2019-01-22 2019-06-10 2019-08-15 2019-10-16 2019-11-04 2019-11-12 2019-11-29 2019-12-13 2020-01-16	Letter Letter Letter Letter Meeting  Email Email Letter Email Email Email Meeting Email Email	The Applicant has agreed an acquisition by agreement to purchase the land within Order Limits. Order Limits update notification sent Land Interest Questionnaire sent Land Interest Questionnaire response Section 42 Statutory consultation notification sent Discussion regarding enquiry to the Applicant's contact centre. Follow up meeting suggested to discuss design development  Correspondence regarding survey access Correspondence regarding survey payment 2019 Post-Statutory consultation notification sent Correspondence regarding survey consent form Correspondence to agent proposing site inspection Correspondence from agent confirming inspection Site inspection Correspondence from agent attaching estate agency valuation estimate Correspondence regarding survey access	N/A	N/A

CA (Compulsory acquisition), CAR (Compulsory acquisition of rights over land and temporary possession), TP (Temporary possession)  
CAS (Compulsory acquisition of subsoil), CASTPS (Compulsory acquisition of subsoil and temporary possession of land at the surface)

No.	Land interest name/organisation and land agent's name (if applicable)	Type of interest	Plot(s)	Land requirement	Status of negotiations with land interest	RR ref. no(s).	WR ref. no(s).
764 Cont'd					2020-01-27 Letter Supplementary consultation notification sent 2020-01-30 Email Correspondence supplying valuation comparables to agent 2020-02-12 Email Correspondence from agent attaching Terms of Business, requesting amendment to Order Limits, and confirming land measurements 2020-03-17 Email Correspondence addressing landowner queries during Supplementary consultation and agent queries raised in Letter 2020-03-19 Email Correspondence from agent raising further queries, including basis of valuation, Order Limits amendment and use of the proposed access road 2020-03-25 Email Correspondence from agent with follow up queries concerning Project land requirements 2020-04-15 Email Correspondence addressing queries and proposing most suitable way forward for land agreement 2020-04-21 Email Correspondence attaching updated land measurement plans for land agreement following landowner request to amend Order Limits 2020-04-24 Email Correspondence from agent requesting further amendment to Order Limits 2020-05-22 Email Correspondence attaching new land measurement plans following agent boundary request 2020-06-22 Email Correspondence from agent with their valuation report 2020-06-26 Email Correspondence responding to agent's valuation 2020-07-13 Letter Design Refinement consultation notification sent 2020-07-24 Email Correspondence requesting availability for a general update 2020-08-04 Email Correspondence regarding survey access and compensation 2020-08-12 Email Correspondence advising building condition report had no impact on valuation 2020-09-11 Email Correspondence from agent with valuation counter-offer 2020-09-14 Email Correspondence replying to valuation counter-offer 2020-09-15 Email Correspondence from agent with alternative land take proposal		

CA (Compulsory acquisition), CAR (Compulsory acquisition of rights over land and temporary possession), TP (Temporary possession)

CAS (Compulsory acquisition of subsoil), CASTPS (Compulsory acquisition of subsoil and temporary possession of land at the surface)

No.	Land interest name/organisation and land agent's name (if applicable)	Type of interest	Plot(s)	Land requirement	Status of negotiations with land interest	RR ref. no(s).	WR ref. no(s).
764 Cont'd					2020-10-22 Meeting Regular catch up meeting with agent to discuss status and case progress 2020-11-05 Meeting Regular catch up meeting with agent to discuss status and case progress 2021-01-14 Meeting Regular catch up meeting with agent to discuss status and case progress 2021-02-11 Meeting Regular catch up meeting with agent to discuss status and case progress 2021-03-11 Meeting Regular catch up meeting with agent to discuss status and case progress 2021-04-23 Meeting Regular catch up meeting with agent to discuss status and case progress 2021-05-13 Meeting Regular catch up meeting with agent to discuss status and case progress 2021-06-18 Meeting Regular catch up meeting with agent to discuss status and case progress 2021-07-13 Letter Community Impacts consultation notification sent 2021-07-13 Meeting Regular catch up meeting with agent to discuss status and case progress 2021-07-19 Email Correspondence requesting consultation information and site visit to discuss further 2021-07-28 Meeting Regular catch up meeting with agent to discuss status and case progress 2021-08-20 Meeting Regular catch up meeting with agent to discuss status and case progress 2021-09-15 Meeting Regular catch up meeting with agent to discuss status and case progress 2021-10-13 Meeting Regular catch up meeting with agent to discuss status and case progress 2021-11-10 Meeting Regular catch up meeting with agent to discuss status and case progress 2022-02-07 Meeting Regular catch up meeting with agent to discuss status and case progress 2022-03-01 Meeting Regular catch up meeting with agent to discuss status and case progress 2022-04-04 Meeting Regular catch up meeting with agent to discuss status and case progress		

CA (Compulsory acquisition), CAR (Compulsory acquisition of rights over land and temporary possession), TP (Temporary possession)

CAS (Compulsory acquisition of subsoil), CASTPS (Compulsory acquisition of subsoil and temporary possession of land at the surface)

No.	Land interest name/organisation and land agent's name (if applicable)	Type of interest	Plot(s)	Land requirement	Status of negotiations with land interest	RR ref. no(s).	WR ref. no(s).
764 Cont'd					2022-05-03 Meeting Regular catch up meeting with agent to discuss status and case progress 2022-05-13 Letter Local Refinement consultation notification sent 2022-05-20 Phone Call Conversation regarding acquisition by agreement 2022-05-24 Letter Local Refinement consultation extension notification sent 2022-05-30 Meeting Regular catch up meeting with agent to discuss status and case progress 2022-06-21 Meeting Regular catch up meeting with agent to discuss status and case progress 2022-07-25 Meeting Regular catch up meeting with agent to discuss status and case progress 2022-07-26 Email Correspondence regarding completion of acquisition by agreement 2022-08-15 Meeting Discussion with agent confirming land acquisition completion 2022-09-05 Meeting Regular catch up meeting with agent to discuss status and case progress 2022-09-05 Meeting Regular update meeting with agent 2022-10-07 Meeting Regular update meeting with agent 2022-11-28 Meeting Regular update meeting with agent 2022-12-19 Meeting Regular update meeting with agent 2022-12-22 Email Correspondence to landowner agent re-attaching HoT's for retained access easement and seeking agreement 2022-12-22 Email Correspondence to agent recirculating access heads of terms for landowners agreement 2023-01-08 Letter Section 56 notification sent 2023-01-09 Meeting Regular update meeting with agent 2023-01-30 Email Correspondence from agent confirming he will provide an updated valuation for the Applicants consideration 2023-02-06 Meeting Regular update meeting with agent 2023-03-07 Meeting Regular update meeting with agent		

CA (Compulsory acquisition), CAR (Compulsory acquisition of rights over land and temporary possession), TP (Temporary possession)

CAS (Compulsory acquisition of subsoil), CASTPS (Compulsory acquisition of subsoil and temporary possession of land at the surface)

No.	Land interest name/organisation and land agent's name (if applicable)	Type of interest	Plot(s)	Land requirement	Status of negotiations with land interest			RR ref. no(s).	WR ref. no(s).
764 Cont'd					2023-04-12	Meeting	Regular update meeting with agent		
					2023-05-04	Meeting	Regular update meeting with agent		
					2023-05-15	Email	Correspondence from agent advising new access is required to retained land and enquiring about compensation process		
					2023-05-22	Meeting	Regular update meeting with agent		
					2023-06-09	Email	Correspondence to agent confirming compensation process for the new access to retained land		
					2023-06-15	Meeting	Regular update meeting with agent		
765	Richard Herbert John Prior Sophie Louise Marks-Prior	Cat 1 & 3	09-15	TP	2021-07-13	Letter	An invitation to negotiate and acquire land interests by voluntary agreement has been sent by letter. Community Impacts consultation notification sent	N/A	N/A
					2021-10-26	Letter	An invitation has been sent to negotiate and acquire land interests by voluntary agreement		
					2021-11-03	Email	Correspondence regarding interest in voluntary agreement		
					2021-11-12	Email	Correspondence sending voluntary licence agreement		
					2022-05-13	Letter	Local Refinement consultation notification sent		
					2022-05-24	Letter	Local Refinement consultation extension notification sent		
					2023-01-08	Letter	Section 56 notification sent		
766	Richard Josef Miles David Parish - Gates Parish & Co (as agent)	Cat 1	42-113 43-15 43-16	CA CA CA	2017-04-12	Letter	The Applicant was engaging with the landowner's agent following expression of interest to pursue voluntary agreement. Following title due diligence, the Applicant clarified its understanding of the landowner's interest and has offered to progress on the basis of subsoil agreement which the landowner is considering. Preferred Route Announcement notification sent	N/A	N/A
					2017-08-17	Letter	Survey access request sent		
					2017-10-31	Letter	Order Limits update notification sent		
					2018-05-14	Letter	Land Interest Questionnaire sent		
					2018-07-19	Meeting	Land Interest Questionnaire assistance		

CA (Compulsory acquisition), CAR (Compulsory acquisition of rights over land and temporary possession), TP (Temporary possession)

CAS (Compulsory acquisition of subsoil), CASTPS (Compulsory acquisition of subsoil and temporary possession of land at the surface)

No.	Land interest name/organisation and land agent's name (if applicable)	Type of interest	Plot(s)	Land requirement	Status of negotiations with land interest			RR ref. no(s).	WR ref. no(s).
766 Cont'd					2018-10-09	Letter	Section 42 Statutory consultation notification sent		
					2020-01-06	Letter	Land Interest Questionnaire response		
					2020-01-27	Letter	Supplementary consultation notification sent		
					2020-07-13	Letter	Design Refinement consultation notification sent		
					2020-09-29	Letter	An invitation has been sent to negotiate and acquire land interests by voluntary agreement		
					2021-07-13	Letter	Community Impacts consultation notification sent		
					2021-10-26	Letter	An invitation has been sent to negotiate and acquire land interests by voluntary agreement		
					2021-11-04	Email	Correspondence regarding interest in voluntary agreement		
					2021-11-29	Email	Correspondence regarding interest in voluntary agreement		
					2022-02-10	Email	Correspondence regarding interest in voluntary agreement		
					2022-03-02	Email	Correspondence regarding voluntary agreement and fee policy		
					2022-03-10	Email	Correspondence regarding fee policy		
					2022-05-13	Letter	Local Refinement consultation notification sent		
					2022-05-24	Letter	Local Refinement consultation extension notification sent		
					2022-06-10	Email	Correspondence to agent clarifying land interests and offer to progress subsoil agreement		
					2023-01-08	Letter	Section 56 notification sent		
767	Richard Joseph Reeder	Cat 1 & 3	42-144	CAR			An invitation to negotiate and acquire land interests by voluntary agreement has been sent by letter.	N/A	N/A
					2018-10-09	Letter	Land Interest Questionnaire sent		
					2018-10-09	Letter	Section 42 Statutory consultation notification sent		
					2019-02-08	Letter	Land Interest Questionnaire reminder sent		
					2020-01-27	Letter	Supplementary consultation notification sent		
					2020-07-13	Letter	Design Refinement consultation notification sent		

CA (Compulsory acquisition), CAR (Compulsory acquisition of rights over land and temporary possession), TP (Temporary possession)

CAS (Compulsory acquisition of subsoil), CASTPS (Compulsory acquisition of subsoil and temporary possession of land at the surface)

No.	Land interest name/organisation and land agent's name (if applicable)	Type of interest	Plot(s)	Land requirement	Status of negotiations with land interest			RR ref. no(s).	WR ref. no(s).
767 Cont'd					2020-09-29	Letter	An invitation has been sent to negotiate and acquire land interests by voluntary agreement		
					2021-07-13	Letter	Community Impacts consultation notification sent		
					2021-10-26	Letter	An invitation has been sent to negotiate and acquire land interests by voluntary agreement		
					2022-05-13	Letter	Local Refinement consultation notification sent		
					2022-05-24	Letter	Local Refinement consultation extension notification sent		
					2023-01-08	Letter	Section 56 notification sent		
768	Richard Paul Hughes	Cat 1 & 3	33-222	CAR	2018-10-09	Letter	An invitation to negotiate and acquire land interests by voluntary agreement has been sent by letter. Land Interest Questionnaire sent	N/A	N/A
					2018-10-09	Letter	Section 42 Statutory consultation notification sent		
					2019-02-08	Letter	Land Interest Questionnaire reminder sent		
					2019-02-18	Letter	Land Interest Questionnaire response		
					2020-01-27	Letter	Supplementary consultation notification sent		
					2020-07-13	Letter	Design Refinement consultation notification sent		
					2020-09-29	Letter	An invitation has been sent to negotiate and acquire land interests by voluntary agreement		
					2020-09-30	Email	Correspondence regarding voluntary agreement		
					2020-10-22	Email	Correspondence regarding voluntary agreement		
					2021-07-13	Letter	Community Impacts consultation notification sent		
					2021-10-26	Letter	An invitation has been sent to negotiate and acquire land interests by voluntary agreement		
					2022-05-13	Letter	Local Refinement consultation notification sent		
					2022-05-24	Letter	Local Refinement consultation extension notification sent		
					2023-01-08	Letter	Section 56 notification sent		
769							An invitation to negotiate and acquire land interests by voluntary agreement has been sent by letter.		

CA (Compulsory acquisition), CAR (Compulsory acquisition of rights over land and temporary possession), TP (Temporary possession)

CAS (Compulsory acquisition of subsoil), CASTPS (Compulsory acquisition of subsoil and temporary possession of land at the surface)

No.	Land interest name/organisation and land agent's name (if applicable)	Type of interest	Plot(s)	Land requirement	Status of negotiations with land interest			RR ref. no(s).	WR ref. no(s).
769 Cont'd	Richard Rodgers	Cat 1, 2 & 3	01-01	CAR	2022-02-01	Letter	Environmental compensation landowner engagement notification sent	N/A	N/A
			01-02	CA	2022-02-14	Letter	Land Interest Questionnaire sent		
			01-03	CAR	2022-03-10	Letter	Survey access request sent		
			01-04	CA	2022-05-13	Letter	Local Refinement consultation notification sent		
			01-08	CAR	2022-05-24	Letter	Local Refinement consultation extension notification sent		
			02-06	CAR	2022-05-26	Phone Call	Conversation regarding Project update and environmental compensation proposals		
			02-08	CAR	2022-09-07	Letter	An invitation has been sent to negotiate and acquire land interests by voluntary agreement		
			02-09	CAR	2023-01-08	Letter	Section 56 notification sent		
			02-11	CAR					
02-12	CA								
770	Richard William Finch	Cat 1 & 3	43-66	TP	2020-02-18	Letter	An invitation to negotiate and acquire land interests by voluntary agreement has been sent by letter. Supplementary consultation notification sent	N/A	N/A
					2020-07-13	Letter	Design Refinement consultation notification sent		
					2020-09-29	Letter	An invitation has been sent to negotiate and acquire land interests by voluntary agreement		
					2021-07-13	Letter	Community Impacts consultation notification sent		
					2021-10-26	Letter	An invitation has been sent to negotiate and acquire land interests by voluntary agreement		
					2022-05-13	Letter	Local Refinement consultation notification sent		
					2022-05-24	Letter	Local Refinement consultation extension notification sent		
2023-01-08	Letter	Section 56 notification sent							
771	Ricky Joseph Tavio	Cat 1 & 3	29-250	CAR	2018-10-09	Letter	An invitation to negotiate and acquire land interests by voluntary agreement has been sent by letter. Section 42 Statutory consultation notification sent	N/A	N/A
					2018-10-09	Letter	Land Interest Questionnaire sent		

CA (Compulsory acquisition), CAR (Compulsory acquisition of rights over land and temporary possession), TP (Temporary possession)

CAS (Compulsory acquisition of subsoil), CASTPS (Compulsory acquisition of subsoil and temporary possession of land at the surface)



No.	Land interest name/organisation and land agent's name (if applicable)	Type of interest	Plot(s)	Land requirement	Status of negotiations with land interest			RR ref. no(s).	WR ref. no(s).
771 Cont'd					2019-02-08	Letter	Land Interest Questionnaire reminder sent		
					2020-01-27	Letter	Supplementary consultation notification sent		
					2020-07-13	Letter	Design Refinement consultation notification sent		
					2020-09-29	Letter	An invitation has been sent to negotiate and acquire land interests by voluntary agreement		
					2021-07-13	Letter	Community Impacts consultation notification sent		
					2021-10-26	Letter	An invitation has been sent to negotiate and acquire land interests by voluntary agreement		
					2022-05-13	Letter	Local Refinement consultation notification sent		
					2022-05-24	Letter	Local Refinement consultation extension notification sent		
					2023-01-08	Letter	Section 56 notification sent		
772	Rita Freeman	Cat 1 & 3	09-11	TP			An invitation to negotiate and acquire land interests by voluntary agreement has been sent by letter.	N/A	N/A
					2020-01-27	Letter	Supplementary consultation notification sent		
					2020-07-13	Letter	Design Refinement consultation notification sent		
					2020-09-29	Letter	An invitation has been sent to negotiate and acquire land interests by voluntary agreement		
					2021-07-13	Letter	Community Impacts consultation notification sent		
					2021-10-26	Letter	An invitation has been sent to negotiate and acquire land interests by voluntary agreement		
					2022-05-13	Letter	Local Refinement consultation notification sent		
					2022-05-24	Letter	Local Refinement consultation extension notification sent		
					2023-01-08	Letter	Section 56 notification sent		

CA (Compulsory acquisition), CAR (Compulsory acquisition of rights over land and temporary possession), TP (Temporary possession)  
CAS (Compulsory acquisition of subsoil), CASTPS (Compulsory acquisition of subsoil and temporary possession of land at the surface)

No.	Land interest name/organisation and land agent's name (if applicable)	Type of interest	Plot(s)	Land requirement	Status of negotiations with land interest			RR ref. no(s).	WR ref. no(s).
773	Rita M Beaney	Cat 1	29-40	CA			Occupier at Gammonfields Way Travellers site. Occupied by way of a licence agreement from Thurrock Council. On site consultation events have been held and attended by Thurrock Council representatives and members of the travelling community to seek feedback on alternative relocation options for this site. During COVID-19 options and engagement were shared via a private Facebook Group as well as engagement by the Traveller Liaison Officer for Thurrock Council. New site agreed in principle by both Thurrock as the Freeholder and by the occupiers. All occupiers will be relocated onto the new site and discussions are ongoing to agree the final details of the design of the site layout. This will enable an indicative plan to be agreed.		
					2018-11-27	Meeting	On site consultation event	N/A	N/A
					2019-12-05	Meeting	On site consultation event		
					2020-02-24	Meeting	On site consultation event		
					2020-07-13	Letter	Design Refinement consultation notification sent		
					2020-07-13	Meeting	On site consultation event		
					2022-05-13	Letter	Local Refinement consultation notification sent		
					2022-05-24	Letter	Local Refinement consultation extension notification sent		
					2022-07-07	Letter	Engagement seeking feedback on proposals for final site and pitch layout		
					2023-01-08	Letter	Section 56 notification sent		
774	Robert Andrew Keehn	Cat 1 & 3	26-41	CAR			An invitation to negotiate and acquire land interests by voluntary agreement has been sent by letter.		
					2020-01-27	Letter	Supplementary consultation notification sent	N/A	N/A
					2020-07-13	Letter	Design Refinement consultation notification sent		
					2020-09-29	Letter	An invitation has been sent to negotiate and acquire land interests by voluntary agreement		
					2021-07-13	Letter	Community Impacts consultation notification sent		

CA (Compulsory acquisition), CAR (Compulsory acquisition of rights over land and temporary possession), TP (Temporary possession)

CAS (Compulsory acquisition of subsoil), CASTPS (Compulsory acquisition of subsoil and temporary possession of land at the surface)

No.	Land interest name/organisation and land agent's name (if applicable)	Type of interest	Plot(s)	Land requirement	Status of negotiations with land interest			RR ref. no(s).	WR ref. no(s).
774 Cont'd					2021-10-26	Letter	An invitation has been sent to negotiate and acquire land interests by voluntary agreement		
					2022-05-13	Letter	Local Refinement consultation notification sent		
					2022-05-24	Letter	Local Refinement consultation extension notification sent		
					2023-01-08	Letter	Section 56 notification sent		
775	Robert Broom	Cat 1 & 3	43-71	TP			An invitation to negotiate and acquire land interests by voluntary agreement has been sent by letter.	N/A	N/A
					2020-02-18	Letter	Supplementary consultation notification sent		
					2020-07-13	Letter	Design Refinement consultation notification sent		
					2020-09-29	Letter	An invitation has been sent to negotiate and acquire land interests by voluntary agreement		
					2021-07-13	Letter	Community Impacts consultation notification sent		
					2021-10-26	Letter	An invitation has been sent to negotiate and acquire land interests by voluntary agreement		
					2022-05-13	Letter	Local Refinement consultation notification sent		
					2022-05-24	Letter	Local Refinement consultation extension notification sent		
					2023-01-08	Letter	Section 56 notification sent		
776	Robert Charles Pridmore	Cat 1 & 3	12-31	TP			An invitation to negotiate and acquire land interests by voluntary agreement has been sent by letter.	N/A	N/A
					2020-01-27	Letter	Supplementary consultation notification sent		
					2020-07-13	Letter	Design Refinement consultation notification sent		
					2020-09-29	Letter	An invitation has been sent to negotiate and acquire land interests by voluntary agreement		
					2021-07-13	Letter	Community Impacts consultation notification sent		
					2021-10-26	Letter	An invitation has been sent to negotiate and acquire land interests by voluntary agreement		
					2022-05-13	Letter	Local Refinement consultation notification sent		
					2022-05-24	Letter	Local Refinement consultation extension notification sent		
					2023-01-08	Letter	Section 56 notification sent		

CA (Compulsory acquisition), CAR (Compulsory acquisition of rights over land and temporary possession), TP (Temporary possession)

CAS (Compulsory acquisition of subsoil), CASTPS (Compulsory acquisition of subsoil and temporary possession of land at the surface)

No.	Land interest name/organisation and land agent's name (if applicable)	Type of interest	Plot(s)	Land requirement	Status of negotiations with land interest			RR ref. no(s).	WR ref. no(s).
777	Robert Clive Champion	Cat 1 & 3	30-63	TP	2020-07-13	Letter	An invitation to negotiate and acquire land interests by voluntary agreement has been sent by letter. Design Refinement consultation notification sent	N/A	N/A
					2020-09-29	Letter	An invitation has been sent to negotiate and acquire land interests by voluntary agreement		
					2021-07-13	Letter	Community Impacts consultation notification sent		
					2021-10-26	Letter	An invitation has been sent to negotiate and acquire land interests by voluntary agreement		
					2022-05-13	Letter	Local Refinement consultation notification sent		
					2022-05-24	Letter	Local Refinement consultation extension notification sent		
					2023-01-08	Letter	Section 56 notification sent		
778	Robert Edward Davidson	Cat 1 & 3	09-66	TP	2020-01-27	Letter	An invitation to negotiate and acquire land interests by voluntary agreement has been sent by letter. Supplementary consultation notification sent	N/A	N/A
					2020-07-13	Letter	Design Refinement consultation notification sent		
					2020-09-29	Letter	An invitation has been sent to negotiate and acquire land interests by voluntary agreement		
					2021-07-13	Letter	Community Impacts consultation notification sent		
					2021-10-26	Letter	An invitation has been sent to negotiate and acquire land interests by voluntary agreement		
					2022-05-13	Letter	Local Refinement consultation notification sent		
					2022-05-24	Letter	Local Refinement consultation extension notification sent		
					2023-01-08	Letter	Section 56 notification sent		
779	Robert Edward Rogers	Cat 1	29-121	CA	2017-04-12	Letter	An invitation to negotiate and acquire land interests by voluntary agreement has been sent by letter. Preferred Route Announcement notification sent	RR-0917	N/A
			29-133	CA	2017-08-23	Letter	Survey access request sent		
			29-136	CA	2017-10-31	Letter	Order Limits update notification sent		
					2018-04-23	Phone Call	Conversation regarding survey access		

CA (Compulsory acquisition), CAR (Compulsory acquisition of rights over land and temporary possession), TP (Temporary possession)

CAS (Compulsory acquisition of subsoil), CASTPS (Compulsory acquisition of subsoil and temporary possession of land at the surface)

No.	Land interest name/organisation and land agent's name (if applicable)	Type of interest	Plot(s)	Land requirement	Status of negotiations with land interest			RR ref. no(s).	WR ref. no(s).
779 Cont'd					2018-04-30	Letter	Survey access request sent		
					2018-05-14	Letter	Land Interest Questionnaire sent		
					2018-06-29	Letter	Land Interest Questionnaire response		
					2018-10-09	Letter	Section 42 Statutory consultation notification sent		
					2020-01-27	Letter	Supplementary consultation notification sent		
					2020-07-13	Letter	Design Refinement consultation notification sent		
					2020-09-29	Letter	An invitation has been sent to negotiate and acquire land interests by voluntary agreement		
					2020-11-03	Email	Correspondence regarding voluntary agreement		
					2021-07-13	Letter	Community Impacts consultation notification sent		
					2022-05-13	Letter	Local Refinement consultation notification sent		
					2022-05-24	Letter	Local Refinement consultation extension notification sent		
					2023-01-08	Letter	Section 56 notification sent		
780	Robert Hentry Pope	Cat 1 & 3	43-60 43-61	CAR CAR	2020-07-13	Letter	An invitation to negotiate and acquire land interests by voluntary agreement has been sent by letter. Design Refinement consultation notification sent	N/A	N/A
					2020-09-29	Letter	An invitation has been sent to negotiate and acquire land interests by voluntary agreement		
					2021-07-13	Letter	Community Impacts consultation notification sent		
					2021-10-26	Letter	An invitation has been sent to negotiate and acquire land interests by voluntary agreement		
					2022-05-13	Letter	Local Refinement consultation notification sent		
					2022-05-24	Letter	Local Refinement consultation extension notification sent		
					2023-01-08	Letter	Section 56 notification sent		
781	Robert Humphrey	Cat 1 & 3	42-166	CAR	2018-10-09	Letter	An invitation to negotiate and acquire land interests by voluntary agreement has been sent by letter. Section 42 Statutory consultation notification sent	N/A	N/A

CA (Compulsory acquisition), CAR (Compulsory acquisition of rights over land and temporary possession), TP (Temporary possession)

CAS (Compulsory acquisition of subsoil), CASTPS (Compulsory acquisition of subsoil and temporary possession of land at the surface)

No.	Land interest name/organisation and land agent's name (if applicable)	Type of interest	Plot(s)	Land requirement	Status of negotiations with land interest			RR ref. no(s).	WR ref. no(s).
781 Cont'd					2018-10-09	Letter	Land Interest Questionnaire sent		
					2019-02-08	Letter	Land Interest Questionnaire reminder sent		
					2020-01-27	Letter	Supplementary consultation notification sent		
					2020-07-13	Letter	Design Refinement consultation notification sent		
					2020-09-29	Letter	An invitation has been sent to negotiate and acquire land interests by voluntary agreement		
					2021-07-13	Letter	Community Impacts consultation notification sent		
					2021-10-26	Letter	An invitation has been sent to negotiate and acquire land interests by voluntary agreement		
					2022-05-13	Letter	Local Refinement consultation notification sent		
					2022-05-24	Letter	Local Refinement consultation extension notification sent		
					2023-01-08	Letter	Section 56 notification sent		
782	Robert James Thompson	Cat 1 & 3	43-78	TP			An invitation to negotiate and acquire land interests by voluntary agreement has been sent by letter.		
					2020-07-13	Letter	Design Refinement consultation notification sent	N/A	N/A
					2020-09-29	Letter	An invitation has been sent to negotiate and acquire land interests by voluntary agreement		
					2021-07-13	Letter	Community Impacts consultation notification sent		
					2021-10-26	Letter	An invitation has been sent to negotiate and acquire land interests by voluntary agreement		
					2022-05-13	Letter	Local Refinement consultation notification sent		
					2022-05-24	Letter	Local Refinement consultation extension notification sent		
					2023-01-08	Letter	Section 56 notification sent		
783	Robert Joseph Birch	Cat 1 & 3	44-99	CAR			An invitation to negotiate and acquire land interests by voluntary agreement has been sent by letter.		
			44-100	CAR	2020-07-13	Letter	Design Refinement consultation notification sent	N/A	N/A
					2020-09-29	Letter	An invitation has been sent to negotiate and acquire land interests by voluntary agreement		
					2021-06-02	Email	Correspondence regarding survey works		

CA (Compulsory acquisition), CAR (Compulsory acquisition of rights over land and temporary possession), TP (Temporary possession)

CAS (Compulsory acquisition of subsoil), CASTPS (Compulsory acquisition of subsoil and temporary possession of land at the surface)

No.	Land interest name/organisation and land agent's name (if applicable)	Type of interest	Plot(s)	Land requirement	Status of negotiations with land interest			RR ref. no(s).	WR ref. no(s).
783 Cont'd					2021-07-13	Letter	Community Impacts consultation notification sent		
					2021-09-29	Letter	Land Interest Questionnaire sent		
					2021-10-26	Letter	An invitation has been sent to negotiate and acquire land interests by voluntary agreement		
					2022-01-19	Email	Correspondence requesting a meeting		
					2022-05-13	Letter	Local Refinement consultation notification sent		
					2022-05-24	Letter	Local Refinement consultation extension notification sent		
					2023-01-08	Letter	Section 56 notification sent		
784	Robert Peter Rydings	Cat 1 & 3	25-72	CAR			An invitation to negotiate and acquire land interests by voluntary agreement has been sent by letter.		
					2022-05-13	Letter	Local Refinement consultation notification sent	N/A	N/A
					2022-05-24	Letter	Local Refinement consultation extension notification sent		
					2022-09-07	Letter	An invitation has been sent to negotiate and acquire land interests by voluntary agreement		
					2023-01-08	Letter	Section 56 notification sent		
785	Robin Gareth Denis Cox	Cat 1 & 3	24-37	CA			An invitation to negotiate and acquire land interests by voluntary agreement has been sent by letter.		
					2018-10-09	Letter	Land Interest Questionnaire sent	N/A	N/A
					2018-10-09	Letter	Section 42 Statutory consultation notification sent		
					2019-02-08	Letter	Land Interest Questionnaire reminder sent		
					2020-01-27	Letter	Supplementary consultation notification sent		
					2020-07-13	Letter	Design Refinement consultation notification sent		
					2020-09-29	Letter	An invitation has been sent to negotiate and acquire land interests by voluntary agreement		
					2021-07-13	Letter	Community Impacts consultation notification sent		
					2021-10-26	Letter	An invitation has been sent to negotiate and acquire land interests by voluntary agreement		
					2022-05-13	Letter	Local Refinement consultation notification sent		

CA (Compulsory acquisition), CAR (Compulsory acquisition of rights over land and temporary possession), TP (Temporary possession)

CAS (Compulsory acquisition of subsoil), CASTPS (Compulsory acquisition of subsoil and temporary possession of land at the surface)

No.	Land interest name/organisation and land agent's name (if applicable)	Type of interest	Plot(s)	Land requirement	Status of negotiations with land interest			RR ref. no(s).	WR ref. no(s).
785 Cont'd					2022-05-24	Letter	Local Refinement consultation extension notification sent		
					2023-01-08	Letter	Section 56 notification sent		
786	Robin Thomas Olley	Cat 1 & 3	25-14	CAR	2020-09-29	Letter	An invitation to negotiate and acquire land interests by voluntary agreement has been sent by letter.	N/A	N/A
			25-16	CAR	2021-10-26	Letter	An invitation has been sent to negotiate and acquire land interests by voluntary agreement		
			25-17	CAR	2022-01-06	Email	Correspondence regarding land referencing		
					2023-01-08	Letter	Section 56 notification sent		
787	Robyn Emily Bennett	Cat 1 & 3	09-44	TP	2022-05-13	Letter	An invitation to negotiate and acquire land interests by voluntary agreement has been sent by letter.	N/A	N/A
					2022-05-24	Letter	Local Refinement consultation notification sent		
					2022-09-07	Letter	Local Refinement consultation extension notification sent		
					2023-01-08	Letter	An invitation has been sent to negotiate and acquire land interests by voluntary agreement		
							Section 56 notification sent		
788	Rodney Francis Tyler	Cat 1 & 3	44-109	TP	2017-10-31	Letter	An invitation to negotiate and acquire land interests by voluntary agreement has been sent by letter.	N/A	N/A
	Sylvia Margaret Tyler		44-115	TP	2018-05-14	Letter	Order Limits update notification sent		
					2018-05-31	Letter	Land Interest Questionnaire sent		
					2018-10-09	Letter	Land Interest Questionnaire response		
					2019-03-21	Letter	Section 42 Statutory consultation notification sent		
					2020-01-27	Email	Correspondence regarding survey access		
					2020-07-13	Letter	Supplementary consultation notification sent		
					2020-09-29	Letter	Design Refinement consultation notification sent		
					2021-07-13	Letter	An invitation has been sent to negotiate and acquire land interests by voluntary agreement		
							Community Impacts consultation notification sent		

CA (Compulsory acquisition), CAR (Compulsory acquisition of rights over land and temporary possession), TP (Temporary possession)

CAS (Compulsory acquisition of subsoil), CASTPS (Compulsory acquisition of subsoil and temporary possession of land at the surface)



No.	Land interest name/organisation and land agent's name (if applicable)	Type of interest	Plot(s)	Land requirement	Status of negotiations with land interest			RR ref. no(s).	WR ref. no(s).
788 Cont'd					2021-10-26	Letter	An invitation has been sent to negotiate and acquire land interests by voluntary agreement		
					2022-05-13	Letter	Local Refinement consultation notification sent		
					2022-05-24	Letter	Local Refinement consultation extension notification sent		
					2023-01-08	Letter	Section 56 notification sent		
789	Roger Alan Dines	Cat 1 & 3	43-67	TP	2020-02-18	Letter	An invitation to negotiate and acquire land interests by voluntary agreement has been sent by letter. Supplementary consultation notification sent	N/A	N/A
					2020-07-13	Letter	Design Refinement consultation notification sent		
					2020-09-29	Letter	An invitation has been sent to negotiate and acquire land interests by voluntary agreement		
					2020-09-30	Email	Correspondence regarding voluntary agreement letter		
					2021-07-13	Letter	Community Impacts consultation notification sent		
					2021-10-26	Letter	An invitation has been sent to negotiate and acquire land interests by voluntary agreement		
					2021-11-01	Email	Correspondence regarding interest in voluntary agreement		
					2021-11-09	Email	Correspondence sending voluntary licence agreement		
					2022-05-13	Letter	Local Refinement consultation notification sent		
					2022-05-24	Letter	Local Refinement consultation extension notification sent		
					2023-01-08	Letter	Section 56 notification sent		
790	Rolland Doku Dankwa	Cat 1 & 3	43-63	TP	2022-08-18	Letter	An invitation has been sent to negotiate and acquire land interests by voluntary agreement. Local Refinement Consultation notification sent	N/A	N/A
					2022-09-07	Letter	An invitation has been sent to negotiate and acquire land interests by voluntary agreement		
					2023-01-08	Letter	Section 56 notification sent		
791							The Applicant is in contact with landowner and agent who are aware of the Project's impact and the requirement for permanent acquisition of land.		

CA (Compulsory acquisition), CAR (Compulsory acquisition of rights over land and temporary possession), TP (Temporary possession)

CAS (Compulsory acquisition of subsoil), CASTPS (Compulsory acquisition of subsoil and temporary possession of land at the surface)

No.	Land interest name/organisation and land agent's name (if applicable)	Type of interest	Plot(s)	Land requirement	Status of negotiations with land interest			RR ref. no(s).	WR ref. no(s).
791 Cont'd	Ronald David Prior	Cat 1, 2 & 3	03-93	CA	2020-01-27	Letter	Supplementary consultation notification sent	N/A	N/A
				CA	2020-03-16	Letter	Land Interest Questionnaire sent		
			03-101	CA	2020-06-16	Email	Correspondence confirming case manager and process to appoint an agent		
				CA	2020-07-06	Phone Call	Conversation regarding land interests, Project proposals, Development Consent Order process, compensation and voluntary agreement		
				CA	2020-07-13	Letter	Design Refinement consultation notification sent		
				CA	2020-09-19	Letter	Land Interest Questionnaire response		
				CA	2020-09-29	Letter	An invitation has been sent to negotiate and acquire land interests by voluntary agreement		
				CA	2021-06-29	Email	Correspondence regarding voluntary agreement and fee policy		
				CA	2021-07-13	Letter	Community Impacts consultation notification sent		
				CA	2021-10-26	Letter	An invitation has been sent to negotiate and acquire land interests by voluntary agreement		
				CA	2021-11-01	Email	Correspondence from agent confirming landowner doesn't want to engage currently		
				CA	2022-01-21	Email	Correspondence seeking confirmation that agent is instructed		
				CA	2022-05-13	Letter	Local Refinement consultation notification sent		
				CA	2022-05-24	Letter	Local Refinement consultation extension notification sent		
				CA	2023-01-08	Letter	Section 56 notification sent		
CA	2023-01-18	Email	Correspondence to landowner and agent with an update on DCO application and invitation to re-open negotiations on the Applicants standard voluntary agreement						
792	Ronald Maurice Preshous	Cat 1 & 3	26-37	CAR	2020-01-27	Letter	An invitation to negotiate and acquire land interests by voluntary agreement has been sent by letter. Supplementary consultation notification sent	N/A	N/A
					2020-07-13	Letter	Design Refinement consultation notification sent		
					2020-09-29	Letter	An invitation has been sent to negotiate and acquire land interests by voluntary agreement		

CA (Compulsory acquisition), CAR (Compulsory acquisition of rights over land and temporary possession), TP (Temporary possession)

CAS (Compulsory acquisition of subsoil), CASTPS (Compulsory acquisition of subsoil and temporary possession of land at the surface)

No.	Land interest name/organisation and land agent's name (if applicable)	Type of interest	Plot(s)	Land requirement	Status of negotiations with land interest			RR ref. no(s).	WR ref. no(s).
792 Cont'd					2021-07-13	Letter	Community Impacts consultation notification sent		
					2021-10-26	Letter	An invitation has been sent to negotiate and acquire land interests by voluntary agreement		
					2022-05-13	Letter	Local Refinement consultation notification sent		
					2022-05-24	Letter	Local Refinement consultation extension notification sent		
					2023-01-08	Letter	Section 56 notification sent		
793	Rosaline Herlina Ignatov	Cat 1 & 3	30-56	TP	2021-07-13	Letter	An invitation to negotiate and acquire land interests by voluntary agreement has been sent by letter. Community Impacts consultation notification sent	N/A	N/A
					2021-10-26	Letter	An invitation has been sent to negotiate and acquire land interests by voluntary agreement		
					2022-05-13	Letter	Local Refinement consultation notification sent		
					2022-05-24	Letter	Local Refinement consultation extension notification sent		
					2023-01-08	Letter	Section 56 notification sent		
794	Rose Ivy Carter	Cat 1 & 3	13-31	CAR	2017-04-12	Letter	An invitation to negotiate and acquire land interests by voluntary agreement has been sent by letter. Preferred Route Announcement notification sent	N/A	N/A
			13-36	CA	2017-08-17	Letter	Survey access request sent		
			13-38	CASTPS	2017-10-31	Letter	Order Limits update notification sent		
			13-39	CA	2018-08-13	Meeting	Discussion regarding unregistered land		
			13-40	CAR	2018-08-20	Letter	Land Interest Questionnaire sent		
					2018-10-09	Letter	Section 42 Statutory consultation notification sent		
					2020-01-27	Letter	Supplementary consultation notification sent		
					2020-07-13	Letter	Design Refinement consultation notification sent		
					2020-09-29	Letter	An invitation has been sent to negotiate and acquire land interests by voluntary agreement		
					2021-07-13	Letter	Community Impacts consultation notification sent		

CA (Compulsory acquisition), CAR (Compulsory acquisition of rights over land and temporary possession), TP (Temporary possession)

CAS (Compulsory acquisition of subsoil), CASTPS (Compulsory acquisition of subsoil and temporary possession of land at the surface)

No.	Land interest name/organisation and land agent's name (if applicable)	Type of interest	Plot(s)	Land requirement	Status of negotiations with land interest			RR ref. no(s).	WR ref. no(s).
794 Cont'd					2021-10-26	Letter	An invitation has been sent to negotiate and acquire land interests by voluntary agreement		
					2022-05-13	Letter	Local Refinement consultation notification sent		
					2022-05-24	Letter	Local Refinement consultation extension notification sent		
					2023-01-08	Letter	Section 56 notification sent		
795	Roseberry Property Development Company Limited	Cat 1 & 3	24-159 24-161	CA CAR	2020-07-13	Letter	An invitation to negotiate and acquire land interests by voluntary agreement has been sent by letter. Design Refinement consultation notification sent	N/A	N/A
					2020-09-29	Letter	An invitation has been sent to negotiate and acquire land interests by voluntary agreement		
					2021-07-13	Letter	Community Impacts consultation notification sent		
					2021-10-26	Letter	An invitation has been sent to negotiate and acquire land interests by voluntary agreement		
					2021-11-19	Email	Correspondence regarding voluntary agreement		
					2022-05-13	Letter	Local Refinement consultation notification sent		
					2022-05-24	Letter	Local Refinement consultation extension notification sent		
					2023-01-08	Letter	Section 56 notification sent		
796	Rosemary Beechener	Cat 1 & 3	25-36	CAR	2020-01-27	Letter	An invitation to negotiate and acquire land interests by voluntary agreement has been sent by letter. Supplementary consultation notification sent	N/A	N/A
					2020-07-13	Letter	Design Refinement consultation notification sent		
					2020-09-29	Letter	An invitation has been sent to negotiate and acquire land interests by voluntary agreement		
					2021-07-13	Letter	Community Impacts consultation notification sent		
					2021-10-26	Letter	An invitation has been sent to negotiate and acquire land interests by voluntary agreement		
					2022-05-13	Letter	Local Refinement consultation notification sent		
					2022-05-24	Letter	Local Refinement consultation extension notification sent		
					2023-01-08	Letter	Section 56 notification sent		

CA (Compulsory acquisition), CAR (Compulsory acquisition of rights over land and temporary possession), TP (Temporary possession)

CAS (Compulsory acquisition of subsoil), CASTPS (Compulsory acquisition of subsoil and temporary possession of land at the surface)

No.	Land interest name/organisation and land agent's name (if applicable)	Type of interest	Plot(s)	Land requirement	Status of negotiations with land interest			RR ref. no(s).	WR ref. no(s).
797	Rosina Elizabeth Emily Bird	Cat 1 & 3	42-175	CAR	2020-01-27	Letter	An invitation to negotiate and acquire land interests by voluntary agreement has been sent by letter. Supplementary consultation notification sent	N/A	N/A
					2020-07-13	Letter	Design Refinement consultation notification sent		
					2020-09-29	Letter	An invitation has been sent to negotiate and acquire land interests by voluntary agreement		
					2021-07-13	Letter	Community Impacts consultation notification sent		
					2021-10-26	Letter	An invitation has been sent to negotiate and acquire land interests by voluntary agreement		
					2022-05-13	Letter	Local Refinement consultation notification sent		
					2022-05-24	Letter	Local Refinement consultation extension notification sent		
					2023-01-08	Letter	Section 56 notification sent		
798	Rowland Stephen Beechener	Cat 1 & 3	25-36	CAR	2020-01-27	Letter	An invitation to negotiate and acquire land interests by voluntary agreement has been sent by letter. Supplementary consultation notification sent	N/A	N/A
					2020-07-13	Letter	Design Refinement consultation notification sent		
					2020-09-29	Letter	An invitation has been sent to negotiate and acquire land interests by voluntary agreement		
					2021-07-13	Letter	Community Impacts consultation notification sent		
					2021-10-26	Letter	An invitation has been sent to negotiate and acquire land interests by voluntary agreement		
					2022-05-13	Letter	Local Refinement consultation notification sent		
					2022-05-24	Letter	Local Refinement consultation extension notification sent		
					2023-01-08	Letter	Section 56 notification sent		
799	Roy Henderson Farmer	Cat 1 & 3	25-57	CAR	2020-01-27	Letter	An invitation to negotiate and acquire land interests by voluntary agreement has been sent by letter. Supplementary consultation notification sent	N/A	N/A
					2020-07-13	Letter	Design Refinement consultation notification sent		
					2020-09-29	Letter	An invitation has been sent to negotiate and acquire land interests by voluntary agreement		

CA (Compulsory acquisition), CAR (Compulsory acquisition of rights over land and temporary possession), TP (Temporary possession)

CAS (Compulsory acquisition of subsoil), CASTPS (Compulsory acquisition of subsoil and temporary possession of land at the surface)

No.	Land interest name/organisation and land agent's name (if applicable)	Type of interest	Plot(s)	Land requirement	Status of negotiations with land interest			RR ref. no(s).	WR ref. no(s).
799 Cont'd					2021-07-13	Letter	Community Impacts consultation notification sent		
					2021-10-26	Letter	An invitation has been sent to negotiate and acquire land interests by voluntary agreement		
					2022-05-13	Letter	Local Refinement consultation notification sent		
					2022-05-24	Letter	Local Refinement consultation extension notification sent		
					2023-01-08	Letter	Section 56 notification sent		
800	Royal Mail Group Limited	Cat 2 & 3	24-17 33-119 42-137 43-82 45-165	CAR CAR TP TP CAR	2018-11-21	Meeting	Introductory meeting and Statutory consultation overview	RR-0941	N/A
					2020-07-13	Letter	Design Refinement consultation notification sent		
					2020-09-29	Letter	An invitation has been sent to negotiate and acquire land interests by voluntary agreement		
					2021-07-13	Letter	Community Impacts consultation notification sent		
					2021-10-26	Letter	An invitation has been sent to negotiate and acquire land interests by voluntary agreement		
					2022-05-13	Letter	Local Refinement consultation notification sent		
					2023-01-08	Letter	Section 56 notification sent		
801	Royal Society for the Protection of Birds	Cat 1, 2 & 3	15-01	TP	2017-04-12	Letter	RSPB is the freeholder of land occupied by Mayor's Office for Policing and Crime (MOPAC) and as such has asked the Applicant to progress discussions with MOPAC in the first instance. The design is now progressing with MOPAC, and RSPB has confirmed they are happy with the planned works and that in respect of the habitat creation they will pick up the ongoing management of this area (subject to Contract). Formal agreement to be progressed.  Preferred Route Announcement notification sent	RR-0942	REP1-278

CA (Compulsory acquisition), CAR (Compulsory acquisition of rights over land and temporary possession), TP (Temporary possession)

CAS (Compulsory acquisition of subsoil), CASTPS (Compulsory acquisition of subsoil and temporary possession of land at the surface)

No.	Land interest name/organisation and land agent's name (if applicable)	Type of interest	Plot(s)	Land requirement	Status of negotiations with land interest			RR ref. no(s).	WR ref. no(s).
801 Cont'd			15-09	TP	2017-05-19	Email	Correspondence regarding survey access		
			15-13	CAS	2017-10-31	Letter	Order Limits update notification sent		
			15-15	CAS	2018-07-12	Email	Correspondence regarding Order Limits update		
			15-16	CAS	2018-08-20	Letter	Land Interest Questionnaire sent		
			15-17	CASTPS	2018-09-19	Letter	Land Interest Questionnaire response		
			15-18	CASTPS	2018-10-08	Email	Correspondence regarding Land Interest Questionnaire		
			15-21	TP	2018-10-09	Letter	Section 42 Statutory consultation notification sent		
			15-22	TP	2019-08-15	Letter	2019 Post-Statutory consultation notification sent		
			15-23	TP	2020-01-27	Letter	Supplementary consultation notification sent		
					2020-03-25	Email	Correspondence regarding Supplementary consultation		
					2020-04-02	Email	Correspondence attaching Supplementary consultation response		
					2020-07-13	Letter	Design Refinement consultation notification sent		
					2020-11-25	Meeting	Discussion regarding ecological impact of Project		
					2021-02-22	Email	Correspondence regarding habitat enhancement and request for a meeting		
					2021-03-05	Email	Correspondence attaching minutes of a meeting		
					2021-03-12	Email	Correspondence regarding issues raised in previous meeting and request for another meeting		
					2021-03-24	Email	Correspondence regarding possible environmental enhancements		
					2021-03-30	Email	Correspondence regarding agenda for upcoming meeting		
			2021-04-01	Meeting	Discussion regarding survey works and land enhancements				
			2021-04-19	Email	Correspondence regarding request for a meeting to discuss temporary acquisition of land and proposed restoration				
2021-04-23	Email	Correspondence regarding timescale of land agreements							
2021-05-13	Meeting	Discussion regarding habitat enhancement works							

CA (Compulsory acquisition), CAR (Compulsory acquisition of rights over land and temporary possession), TP (Temporary possession)

CAS (Compulsory acquisition of subsoil), CASTPS (Compulsory acquisition of subsoil and temporary possession of land at the surface)

No.	Land interest name/organisation and land agent's name (if applicable)	Type of interest	Plot(s)	Land requirement	Status of negotiations with land interest			RR ref. no(s).	WR ref. no(s).
801 Cont'd					2021-07-13	Letter	Community Impacts consultation notification sent		
					2022-03-15	Email	Correspondence regarding Local Refinement consultation		
					2022-05-13	Letter	Local Refinement consultation notification sent		
					2022-05-24	Letter	Local Refinement consultation extension notification sent		
					2022-11-29	Email	To agent / landowner informally advising of DCO formal acceptance		
					2022-12-05	Meeting	With RSPB officers to update on DCO process and handback design commitments (REAC and SACR)		
					2022-12-07	Email	To agent / landowner sending DCO Briefing Guide		
					2022-12-19	Email	To agent / landowner giving prior notice on period for making relevant representations to register as an interested party		
					2023-01-09	Email	To agent sending copy of s56 template letter and spreadsheet of client(s) recently receiving s56 letters		
					2023-01-24	Letter	Section 56 notification sent		
					2023-09-20	Email	Regarding voluntary agreement		
802	Royston Robert Plunkett	Cat 1 & 3	42-151	CAR	2018-10-09	Letter	An invitation to negotiate and acquire land interests by voluntary agreement has been sent by letter. Section 42 Statutory consultation notification sent	N/A	N/A
					2018-10-09	Letter	Land Interest Questionnaire sent		
					2019-02-08	Letter	Land Interest Questionnaire reminder sent		
					2020-01-27	Letter	Supplementary consultation notification sent		
					2020-07-13	Letter	Design Refinement consultation notification sent		
					2020-09-29	Letter	An invitation has been sent to negotiate and acquire land interests by voluntary agreement		
					2021-07-13	Letter	Community Impacts consultation notification sent		
					2021-10-26	Letter	An invitation has been sent to negotiate and acquire land interests by voluntary agreement		
					2022-05-13	Letter	Local Refinement consultation notification sent		
					2022-05-24	Letter	Local Refinement consultation extension notification sent		

CA (Compulsory acquisition), CAR (Compulsory acquisition of rights over land and temporary possession), TP (Temporary possession)

CAS (Compulsory acquisition of subsoil), CASTPS (Compulsory acquisition of subsoil and temporary possession of land at the surface)



No.	Land interest name/organisation and land agent's name (if applicable)	Type of interest	Plot(s)	Land requirement	Status of negotiations with land interest			RR ref. no(s).	WR ref. no(s).
802 Cont'd					2023-01-08	Letter	Section 56 notification sent		
803	Ruskin Landscapes Limited	Cat 1 & 3	39-12	TP	2017-04-27	Email	Correspondence regarding survey works agreement	RR-0946	N/A
			39-20	CAR	2017-10-31	Letter	Order Limits update notification sent		
			39-21	CAR	2018-07-19	Phone Call	Conversation regarding Order Limits update, Project timeline and survey access		
			39-28	CAR	2018-08-20	Letter	Land Interest Questionnaire sent		
			39-29	CAR	2018-10-09	Letter	Section 42 Statutory consultation notification sent		
			39-32	CAR	2019-02-15	Meeting	Initial meeting to discuss Project update and impact of the Project on their interests		
			39-33	CAR	2019-03-15	Email	Correspondence regarding survey access		
			39-35	CA	2019-04-11	Email	Correspondence regarding survey works		
			42-138	TP	2019-08-15	Letter	2019 Post-Statutory consultation notification sent		
			42-174	CAR	2020-01-27	Letter	Supplementary consultation notification sent		
			42-176	CAR	2020-04-14	Email	Correspondence regarding survey works		
			42-178	CAR	2020-06-05	Email	Correspondence regarding survey access		
			42-183	CAR	2020-06-09	Email	Correspondence regarding survey works		
					2020-06-24	Phone Call	Conversation with landowner to discuss land requirements, potential coordination of works and agreement for temporary occupation		
					2020-07-10	Email	Correspondence proposing all parties meeting with Project construction and logistics managers		
					2020-07-13	Letter	Design Refinement consultation notification sent		

CA (Compulsory acquisition), CAR (Compulsory acquisition of rights over land and temporary possession), TP (Temporary possession)

CAS (Compulsory acquisition of subsoil), CASTPS (Compulsory acquisition of subsoil and temporary possession of land at the surface)

No.	Land interest name/organisation and land agent's name (if applicable)	Type of interest	Plot(s)	Land requirement	Status of negotiations with land interest			RR ref. no(s).	WR ref. no(s).
803 Cont'd					2020-09-29	Letter	An invitation has been sent to negotiate and acquire land interests by voluntary agreement		
					2020-10-15	Email	Correspondence regarding survey access and payment		
					2021-01-19	Letter	Land Interest Questionnaire sent		
					2021-03-02	Email	Correspondence regarding ecology report		
					2021-05-28	Letter	Land Interest Questionnaire response		
					2021-07-13	Letter	Community Impacts consultation notification sent		
					2021-10-26	Letter	An invitation has been sent to negotiate and acquire land interests by voluntary agreement		
					2022-05-11	Letter	Landowner engagement notification sent		
					2022-05-13	Letter	Local Refinement consultation notification sent		
					2022-05-26	Email	Correspondence regarding Project update		
					2022-05-31	Phone Call	Conversation regarding concerns and issues about the Project		
					2023-01-08	Letter	Section 56 notification sent		
					2023-01-20	Phone Call	With landowner re size and location of electricity sub-station		
					2023-02-06	Email	To landowner confirming removal of an electricity sub-station from DCO submission		
804	Ruslan Bezukladnikov	Cat 1 & 3	33-117	CAR	2023-09-11	Letter	An invitation to negotiate and acquire land interests by voluntary agreement has been sent by letter. Section 102a notification sent	N/A	N/A
					2023-09-11	Letter	An invitation has been sent to negotiate and acquire land interests by voluntary agreement		
805	Ruta Creer	Cat 1 & 3	09-09	TP	2022-05-13	Letter	An invitation to negotiate and acquire land interests by voluntary agreement has been sent by letter. Local Refinement consultation notification sent	N/A	N/A
					2022-05-24	Letter	Local Refinement consultation extension notification sent		
					2022-09-07	Letter	An invitation has been sent to negotiate and acquire land interests by voluntary agreement		
					2023-01-08	Letter	Section 56 notification sent		

CA (Compulsory acquisition), CAR (Compulsory acquisition of rights over land and temporary possession), TP (Temporary possession)

CAS (Compulsory acquisition of subsoil), CASTPS (Compulsory acquisition of subsoil and temporary possession of land at the surface)

No.	Land interest name/organisation and land agent's name (if applicable)	Type of interest	Plot(s)	Land requirement	Status of negotiations with land interest			RR ref. no(s).	WR ref. no(s).
806	Ruth Naomi Plunkett	Cat 1 & 3	42-151	CAR	2018-10-09	Letter	An invitation to negotiate and acquire land interests by voluntary agreement has been sent by letter. Land Interest Questionnaire sent	N/A	N/A
					2018-10-09	Letter	Section 42 Statutory consultation notification sent		
					2019-02-08	Letter	Land Interest Questionnaire reminder sent		
					2020-01-27	Letter	Supplementary consultation notification sent		
					2020-07-13	Letter	Design Refinement consultation notification sent		
					2020-09-29	Letter	An invitation has been sent to negotiate and acquire land interests by voluntary agreement		
					2021-07-13	Letter	Community Impacts consultation notification sent		
					2021-10-26	Letter	An invitation has been sent to negotiate and acquire land interests by voluntary agreement		
					2022-05-13	Letter	Local Refinement consultation notification sent		
					2022-05-24	Letter	Local Refinement consultation extension notification sent		
					2022-06-06	Phone Call	Conversation regarding voluntary agreement, utility works and Project timeline		
					2023-01-08	Letter	Section 56 notification sent		
807	RWE Generation UK PLC	Cat 1, 2 & 3	16-02	CAR	2017-04-12	Letter	Engagement with RWE about the Project has been ongoing since April 2018. The applicant is aware that RWE have exchanged contracts for the sale of majority of their interest in land to Port of Tilbury which completed in early 2023. The Applicant has reached out to RWE with regard to their remaining interests. Preferred Route Announcement notification sent	N/A	N/A
			16-03	TP	2017-08-15	Meeting	Monthly progress meeting		
			16-04	CAR	2017-09-01	Meeting	Discussion regarding Project update		
			16-05	CAR	2017-10-31	Letter	Order Limits update notification sent		
			16-06	TP	2018-04-25	Meeting	Monthly progress meeting		
			16-16	TP	2018-05-14	Meeting	Monthly environmental update meeting		

CA (Compulsory acquisition), CAR (Compulsory acquisition of rights over land and temporary possession), TP (Temporary possession)

CAS (Compulsory acquisition of subsoil), CASTPS (Compulsory acquisition of subsoil and temporary possession of land at the surface)

No.	Land interest name/organisation and land agent's name (if applicable)	Type of interest	Plot(s)	Land requirement	Status of negotiations with land interest			RR ref. no(s).	WR ref. no(s).
807 Cont'd			16-19	CAR	2018-05-23	Meeting	Monthly progress meeting		
			16-22	CAR	2018-06-25	Letter	Land Interest Questionnaire sent		
			16-23	TP	2018-07-03	Letter	Land Interest Questionnaire response		
			16-26	TP	2018-10-09	Letter	Section 42 Statutory consultation notification sent		
			16-29	TP	2018-10-30	Email	Correspondence regarding unregistered land		
			16-35	TP	2019-08-15	Letter	2019 Post-Statutory consultation notification sent		
			16-37	CA	2020-01-16	Meeting	Discussion regarding land and property		
			16-38	CA	2020-01-27	Letter	Supplementary consultation notification sent		
			16-65	TP	2020-03-16	Letter	Land Interest Questionnaire sent		
			16-66	TP	2020-03-19	Meeting	Discussion regarding Land and Property		
			17-08	TP	2020-04-28	Meeting	Discussion regarding land and property		
			17-09	TP	2020-05-19	Meeting	Discussion regarding land and property		
			19-39	CA	2020-05-27	Letter	Correspondence regarding Supplementary consultation		
			20-02	TP	2020-06-09	Meeting	Discussion regarding progress meeting and Project update		
			20-03	TP	2020-07-13	Letter	Design Refinement consultation notification sent		
			20-04	TP	2020-08-04	Meeting	Discussion regarding land and property		
			20-05	TP	2020-08-26	Meeting	Discussion regarding land and property		
			20-06	CAR	2020-09-25	Meeting	Commercial and land meeting		
			20-07	CAR	2021-01-11	Meeting	Discussion regarding Project update and next steps		
			20-08	CAR	2021-01-11	Letter	Land Interest Questionnaire sent		
20-09	CAR	2021-01-22	Email	Correspondence regarding land referencing					
20-11	CAR	2021-07-13	Letter	Community Impacts consultation notification sent					
20-26	TP	2022-05-13	Letter	Local Refinement consultation notification sent					

CA (Compulsory acquisition), CAR (Compulsory acquisition of rights over land and temporary possession), TP (Temporary possession)

CAS (Compulsory acquisition of subsoil), CASTPS (Compulsory acquisition of subsoil and temporary possession of land at the surface)

No.	Land interest name/organisation and land agent's name (if applicable)	Type of interest	Plot(s)	Land requirement	Status of negotiations with land interest			RR ref. no(s).	WR ref. no(s).
807 Cont'd			20-40	TP	2022-05-24	Letter	Local Refinement consultation extension notification sent		
			20-42	CAR	2022-06-24	Email	Correspondence regarding the legal status of proposed land acquisition		
			20-46	TP	2022-08-01	Meeting	Discussion regarding sale of property		
			20-53	CA	2022-08-01	Email	Correspondence attaching land use plans		
			20-62	CA	2022-09-01	Letter	Landowner engagement notification sent		
			20-64	CA	2023-01-08	Letter	Section 56 notification sent		
			20-68	CA	2023-05-15	Letter	Minor refinement consultation notification sent		
			20-70	CA					
			20-73	CA					
			20-74	CA					
			21-11	TP					
			21-14	CAR					
			21-15	CAR					
			21-16	CAR					
			21-18	TP					
			21-19	TP					
			21-20	CAR					
			21-24	CAR					
			21-30	TP					
			21-32	TP					
21-33	CAR								
21-34	TP								
21-35	CAR								

CA (Compulsory acquisition), CAR (Compulsory acquisition of rights over land and temporary possession), TP (Temporary possession)

CAS (Compulsory acquisition of subsoil), CASTPS (Compulsory acquisition of subsoil and temporary possession of land at the surface)

No.	Land interest name/organisation and land agent's name (if applicable)	Type of interest	Plot(s)	Land requirement	Status of negotiations with land interest	RR ref. no(s).	WR ref. no(s).
807 Cont'd			21-36	CAR			
			21-37	TP			
			22-02	TP			
			22-03	TP			
			22-04	CAR			
			22-05	CAR			
			22-06	CAR			
			22-07	TP			
			22-08	CAR			
			22-09	TP			
			22-10	CAR			
			22-12	TP			
			22-14	CAR			
			22-15	TP			
			22-16	TP			
			22-17	TP			
			22-20	TP			
			22-26	CA			
			22-92	CA			
			22-93	CA			
			22-101	CA			
			22-115	CA			
			22-116	TP			

CA (Compulsory acquisition), CAR (Compulsory acquisition of rights over land and temporary possession), TP (Temporary possession)  
 CAS (Compulsory acquisition of subsoil), CASTPS (Compulsory acquisition of subsoil and temporary possession of land at the surface)

No.	Land interest name/organisation and land agent's name (if applicable)	Type of interest	Plot(s)	Land requirement	Status of negotiations with land interest	RR ref. no(s).	WR ref. no(s).
807 Cont'd			23-78 23-86 23-95 23-101 23-108 23-113 23-117 23-118 23-124 23-126 23-133 23-153 23-157 23-159 23-161 23-166 23-167 23-169 23-173 23-174	CA CA CAR TP CAR CA CA CA TP TP CAR CAR CAR TP CAR TP TP CAR CA TP			
808	Ryan James Hooker	Cat 1 & 3	43-64	TP	An invitation to negotiate and acquire land interests by voluntary agreement has been sent by letter. 2020-02-18 Letter Supplementary consultation notification sent 2020-07-13 Letter Design Refinement consultation notification sent	N/A	N/A

CA (Compulsory acquisition), CAR (Compulsory acquisition of rights over land and temporary possession), TP (Temporary possession)  
 CAS (Compulsory acquisition of subsoil), CASTPS (Compulsory acquisition of subsoil and temporary possession of land at the surface)

No.	Land interest name/organisation and land agent's name (if applicable)	Type of interest	Plot(s)	Land requirement	Status of negotiations with land interest			RR ref. no(s).	WR ref. no(s).
808 Cont'd					2020-09-29	Letter	An invitation has been sent to negotiate and acquire land interests by voluntary agreement		
					2021-07-13	Letter	Community Impacts consultation notification sent		
					2021-10-26	Letter	An invitation has been sent to negotiate and acquire land interests by voluntary agreement		
					2022-05-13	Letter	Local Refinement consultation notification sent		
					2022-05-24	Letter	Local Refinement consultation extension notification sent		
					2023-01-08	Letter	Section 56 notification sent		
809	Ryan Wright	Cat 1	30-16	CA	2020-07-13	Letter	An invitation to negotiate and acquire land interests by voluntary agreement has been sent by letter. Design Refinement consultation notification sent	N/A	N/A
					2020-09-29	Letter	An invitation has been sent to negotiate and acquire land interests by voluntary agreement		
					2021-07-13	Letter	Community Impacts consultation notification sent		
					2021-10-26	Letter	An invitation has been sent to negotiate and acquire land interests by voluntary agreement		
					2022-05-13	Letter	Local Refinement consultation notification sent		
					2022-05-24	Letter	Local Refinement consultation extension notification sent		
					2023-01-08	Letter	Section 56 notification sent		
810	S & G Motors	Cat 1 & 3	12-42	TP	2020-09-29	Letter	An invitation to negotiate and acquire land interests by voluntary agreement has been sent by letter. An invitation has been sent to negotiate and acquire land interests by voluntary agreement	N/A	N/A
					2020-10-06	Email	Correspondence regarding voluntary agreement letter		
					2021-01-19	Letter	Land Interest Questionnaire sent		
					2021-07-13	Letter	Community Impacts consultation notification sent		
					2021-10-26	Letter	An invitation has been sent to negotiate and acquire land interests by voluntary agreement		
					2022-05-13	Letter	Local Refinement consultation notification sent		
					2022-05-24	Letter	Local Refinement consultation extension notification sent		

CA (Compulsory acquisition), CAR (Compulsory acquisition of rights over land and temporary possession), TP (Temporary possession)

CAS (Compulsory acquisition of subsoil), CASTPS (Compulsory acquisition of subsoil and temporary possession of land at the surface)



No.	Land interest name/organisation and land agent's name (if applicable)	Type of interest	Plot(s)	Land requirement	Status of negotiations with land interest			RR ref. no(s).	WR ref. no(s).
810 Cont'd					2023-01-08	Letter	Section 56 notification sent		
811	S J Blomfield	Cat 1 & 3	29-66 33-193	CA CA	2023-05-02	Letter	Section 102a notification sent	N/A	N/A
812	S M Saidul Islam	Cat 1 & 3	25-32	CAR	2020-01-27	Letter	An invitation to negotiate and acquire land interests by voluntary agreement has been sent by letter. Supplementary consultation notification sent	N/A	N/A
					2020-07-13	Letter	Design Refinement consultation notification sent		
					2020-09-29	Letter	An invitation has been sent to negotiate and acquire land interests by voluntary agreement		
					2021-07-13	Letter	Community Impacts consultation notification sent		
					2021-10-26	Letter	An invitation has been sent to negotiate and acquire land interests by voluntary agreement		
					2022-05-13	Letter	Local Refinement consultation notification sent		
					2022-05-24	Letter	Local Refinement consultation extension notification sent		
					2023-01-08	Letter	Section 56 notification sent		
813	S.Walsh & Son Limited Tom French - BTF Partnership (as agent)	Cat 1 & 3	22-45 22-46 22-55 22-58 22-96 22-113	CA CA CAR TP CA CA	2017-09-05	Email	The Applicant has been engaging with the landowner's agent regarding land requirements, although we understand the agent is no longer instructed. Correspondence regarding ecology survey access	N/A	N/A
					2017-10-31	Letter	Order Limits update notification sent		
					2018-08-20	Letter	Land Interest Questionnaire sent		
					2018-10-09	Letter	Section 42 Statutory consultation notification sent		
					2019-04-12	Email	Correspondence requesting a meeting		
					2019-04-29	Email	Correspondence regarding survey access		

CA (Compulsory acquisition), CAR (Compulsory acquisition of rights over land and temporary possession), TP (Temporary possession)

CAS (Compulsory acquisition of subsoil), CASTPS (Compulsory acquisition of subsoil and temporary possession of land at the surface)

No.	Land interest name/organisation and land agent's name (if applicable)	Type of interest	Plot(s)	Land requirement	Status of negotiations with land interest	RR ref. no(s).	WR ref. no(s).
813 Cont'd					2019-08-15 Letter 2019 Post-Statutory consultation notification sent 2019-10-18 Meeting Discussion regarding Project 2019-11-08 Letter Land Interest Questionnaire sent 2019-11-11 Email Correspondence from agent seeking clarification of land requirement 2019-12-19 Email Correspondence regarding justification of land requirements 2020-01-27 Letter Supplementary consultation notification sent 2020-04-17 Email Correspondence regarding survey payment 2020-07-13 Letter Design Refinement consultation notification sent 2020-07-22 Email Correspondence regarding survey licence 2020-07-23 Email Correspondence responding to agent's queries, explaining land requirements and requesting a meeting 2020-07-27 Email Correspondence from agent confirming opposition to the inclusion of land for the Project 2020-08-21 Email Correspondence to agent detailing the reason including land for the Project and proposing a discussion to progress matters 2020-09-29 Letter An invitation has been sent to negotiate and acquire land interests by voluntary agreement 2020-10-22 Meeting Regular catch up meeting with agent to discuss status and case progress 2020-10-26 Email Correspondence attaching draft Section 253 agreement 2020-11-05 Meeting Regular catch up meeting with agent to discuss status and case progress 2021-01-11 Letter Land Interest Questionnaire sent 2021-01-14 Meeting Regular catch up meeting with agent to discuss status and case progress 2021-01-20 Email Correspondence regarding land referencing 2021-01-22 Email Correspondence regarding land referencing 2021-02-11 Meeting Regular catch up meeting with agent to discuss status and case progress		

CA (Compulsory acquisition), CAR (Compulsory acquisition of rights over land and temporary possession), TP (Temporary possession)

CAS (Compulsory acquisition of subsoil), CASTPS (Compulsory acquisition of subsoil and temporary possession of land at the surface)

No.	Land interest name/organisation and land agent's name (if applicable)	Type of interest	Plot(s)	Land requirement	Status of negotiations with land interest	RR ref. no(s).	WR ref. no(s).
813 Cont'd					<p>2021-03-11 Meeting Regular catch up meeting with agent to discuss status and case progress</p> <p>2021-04-23 Meeting Regular catch up meeting with agent to discuss status and case progress</p> <p>2021-05-13 Meeting Regular catch up meeting with agent to discuss status and case progress</p> <p>2021-06-18 Meeting Regular catch up meeting with agent to discuss status and case progress</p> <p>2021-07-13 Meeting Regular catch up meeting with agent to discuss status and case progress</p> <p>2021-07-13 Letter Community Impacts consultation notification sent</p> <p>2021-07-20 Email Correspondence requesting a meeting and summarising the position to date including Applicant land requirements and proposed Heads of Terms agreement</p> <p>2021-07-28 Meeting Regular catch up meeting with agent to discuss status and case progress</p> <p>2021-08-20 Meeting Regular catch up meeting with agent to discuss status and case progress</p> <p>2021-09-15 Meeting Regular catch up meeting with agent to discuss status and case progress</p> <p>2021-09-28 Email Correspondence regarding survey consent form</p> <p>2021-10-13 Meeting Regular catch up meeting with agent to discuss status and case progress</p> <p>2021-11-10 Meeting Regular catch up meeting with agent to discuss status and case progress</p> <p>2022-02-07 Meeting Regular catch up meeting with agent to discuss status and case progress</p> <p>2022-03-01 Meeting Regular catch up meeting with agent to discuss status and case progress</p> <p>2022-04-04 Meeting Regular catch up meeting with agent to discuss status and case progress</p> <p>2022-05-03 Meeting Regular catch up meeting with agent to discuss status and case progress</p> <p>2022-05-13 Letter Local Refinement consultation notification sent</p> <p>2022-05-24 Letter Local Refinement consultation extension notification sent</p>		

CA (Compulsory acquisition), CAR (Compulsory acquisition of rights over land and temporary possession), TP (Temporary possession)

CAS (Compulsory acquisition of subsoil), CASTPS (Compulsory acquisition of subsoil and temporary possession of land at the surface)

No.	Land interest name/organisation and land agent's name (if applicable)	Type of interest	Plot(s)	Land requirement	Status of negotiations with land interest			RR ref. no(s).	WR ref. no(s).
813 Cont'd					2022-05-30	Meeting	Regular catch up meeting with agent to discuss status and case progress		
					2022-06-21	Meeting	Regular catch up meeting with agent to discuss status and case progress		
					2022-07-25	Meeting	Regular catch up meeting with agent to discuss status and case progress		
					2022-08-15	Meeting	Discussion with agent regarding case progress		
					2022-09-05	Meeting	Regular catch up meeting with agent to discuss status and case progress		
					2022-09-05	Meeting	Regular update meeting with agent		
					2022-10-07	Meeting	Regular update meeting with agent		
					2022-11-28	Meeting	Regular update meeting with agent		
					2022-12-19	Meeting	Regular update meeting with agent		
					2023-01-08	Letter	Section 56 notification sent		
					2023-01-09	Meeting	Regular update meeting with agent		
					2023-02-06	Meeting	Regular update meeting with agent		
					2023-03-07	Meeting	Regular update meeting with agent		
					2023-04-12	Meeting	Regular update meeting with agent		
					2023-05-04	Meeting	Regular update meeting with agent		
					2023-05-22	Meeting	Regular update meeting with agent		
					2023-06-15	Meeting	Regular update meeting with agent		
					2023-08-07	Meeting	Regular update meeting with agent - no contact from client, on hold		
814	Sabrina Antoinette Sheila Roberts-Nunez	Cat 1 & 3	44-108	TP	2020-07-13	Letter	An invitation to negotiate and acquire land interests by voluntary agreement has been sent by letter. Design Refinement consultation notification sent	N/A	N/A
					2020-09-29	Letter	An invitation has been sent to negotiate and acquire land interests by voluntary agreement		
					2021-07-13	Letter	Community Impacts consultation notification sent		

CA (Compulsory acquisition), CAR (Compulsory acquisition of rights over land and temporary possession), TP (Temporary possession)

CAS (Compulsory acquisition of subsoil), CASTPS (Compulsory acquisition of subsoil and temporary possession of land at the surface)

No.	Land interest name/organisation and land agent's name (if applicable)	Type of interest	Plot(s)	Land requirement	Status of negotiations with land interest			RR ref. no(s).	WR ref. no(s).
814 Cont'd					2021-10-26	Letter	An invitation has been sent to negotiate and acquire land interests by voluntary agreement		
					2022-05-13	Letter	Local Refinement consultation notification sent		
					2022-05-24	Letter	Local Refinement consultation extension notification sent		
					2023-01-08	Letter	Section 56 notification sent		
815	Sabrina Sheila Roberts	Cat 1 & 3	44-108	TP	2020-07-13	Letter	An invitation to negotiate and acquire land interests by voluntary agreement has been sent by letter. Design Refinement consultation notification sent	N/A	N/A
					2020-09-29	Letter	An invitation has been sent to negotiate and acquire land interests by voluntary agreement		
					2021-07-13	Letter	Community Impacts consultation notification sent		
					2021-10-26	Letter	An invitation has been sent to negotiate and acquire land interests by voluntary agreement		
					2022-05-13	Letter	Local Refinement consultation notification sent		
					2022-05-24	Letter	Local Refinement consultation extension notification sent		
					2023-01-08	Letter	Section 56 notification sent		
816	Saint John's College Cambridge Andrew Highwood - Savills UK Ltd (as agent)	Cat 1, 2 & 3	09-01 10-01 10-02 10-07 10-12 10-13	CA CA TP CAR CA CA	2017-10-31 2018-02-27 2018-05-30 2018-07-12 2018-08-20 2018-09-26	Letter Email Email Email Letter Letter	The Applicant was engaging with the landowner's agent on the basis of accommodation works and early voluntary agreement discussions. Subsequent Project changes now affect other land. The Applicant is engaging with the landowner's new agent and expert witness and has submitted a Statement of Common Ground to the ExA to record the position. Order Limits update notification sent Correspondence regarding survey access Correspondence regarding survey access Correspondence regarding Order Limits update letter Land Interest Questionnaire sent Land Interest Questionnaire response	RR-0999	N/A

CA (Compulsory acquisition), CAR (Compulsory acquisition of rights over land and temporary possession), TP (Temporary possession)

CAS (Compulsory acquisition of subsoil), CASTPS (Compulsory acquisition of subsoil and temporary possession of land at the surface)

No.	Land interest name/organisation and land agent's name (if applicable)	Type of interest	Plot(s)	Land requirement	Status of negotiations with land interest			RR ref. no(s).	WR ref. no(s).
816 Cont'd			10-14	CA	2018-10-09	Letter	Section 42 Statutory consultation notification sent		
			10-15	CA	2019-02-08	Letter	Land Interest Questionnaire reminder sent		
			10-16	CA	2019-03-20	Email	Correspondence requesting survey access		
			11-66	CA	2019-04-08	Email	Correspondence regarding Land Interest Questionnaire assistance		
			11-68	TP	2019-05-31	Email	Correspondence regarding survey works		
			11-69	TP	2019-08-15	Letter	2019 Post-Statutory consultation notification sent		
			11-70	CAR	2019-09-10	Email	Correspondence regarding Land Interest Questionnaire assistance		
			11-71	TP	2020-01-27	Letter	Supplementary consultation notification sent		
			11-72	CA	2020-02-10	Email	Correspondence regarding survey works		
			11-73	CAR	2020-02-12	Email	Correspondence regarding survey works		
			11-74	CA	2020-04-07	Email	Correspondence regarding survey licence		
			11-75	TP	2020-07-13	Letter	Design Refinement consultation notification sent		
			11-76	TP	2020-08-13	Phone Call	Conversation with agent to discuss land requirements and understand landowner's concern regarding access to retained land		
			11-77	CA	2020-09-29	Letter	An invitation has been sent to negotiate and acquire land interests by voluntary agreement		
			12-01	TP	2020-10-16	Email	Correspondence regarding interest in voluntary agreement and requesting further information about the Project		
			12-02	CAR	2020-11-13	Email	Correspondence regarding interest in voluntary agreement		
			13-52	CA	2021-01-14	Meeting	Discussion regarding Project proposals and Project design		
			13-65	CAR	2021-07-13	Letter	Community Impacts consultation notification sent		
			13-66	TP	2021-09-15	Email	Correspondence to agent with proposed formal commitment		
			13-69	TP	2021-10-26	Letter	An invitation has been sent to negotiate and acquire land interests by voluntary agreement		
13-73	TP	2021-11-05	Email	Correspondence regarding voluntary agreement letter					

CA (Compulsory acquisition), CAR (Compulsory acquisition of rights over land and temporary possession), TP (Temporary possession)

CAS (Compulsory acquisition of subsoil), CASTPS (Compulsory acquisition of subsoil and temporary possession of land at the surface)

No.	Land interest name/organisation and land agent's name (if applicable)	Type of interest	Plot(s)	Land requirement	Status of negotiations with land interest			RR ref. no(s).	WR ref. no(s).
816 Cont'd			13-77	TP	2021-11-18	Email	Correspondence regarding voluntary agreement and fee policy		
			13-91	CA	2022-01-06	Meeting	Discussion regarding voluntary agreement		
					2022-02-01	Letter	Environmental compensation landowner engagement notification sent		
					2022-02-02	Email	Correspondence attaching environmental compensation landowner engagement letter		
					2022-02-02	Email	Correspondence responding to agent queries and restating preference to reach voluntary agreement		
					2022-02-14	Letter	Land Interest Questionnaire sent		
					2022-02-16	Email	Correspondence regarding fee policy and Land Interest Questionnaires		
					2022-05-13	Letter	Local Refinement consultation notification sent		
					2022-05-24	Letter	Local Refinement consultation extension notification sent		
					2022-05-30	Email	Correspondence regarding environmental compensation proposals and Local Refinement consultation		
					2022-06-01	Email	Correspondence regarding instruction		
					2022-06-09	Email	Correspondence requesting a meeting		
					2022-07-19	Email	Correspondence regarding Local Refinement consultation response, environmental compensation proposals and requesting a meeting		
					2022-08-17	Meeting	Discussion with landowner and new agent summarising land requirements and addressing initial queries		
					2022-08-25	Email	Correspondence to agent summarising meeting and sending site selection methodology		
					2022-09-01	Letter	Landowner engagement notification sent		
					2022-09-22	Meeting	Discussion with agent on a without prejudice basis		
					2022-09-22	Meeting	Without Prejudice meeting with landowners agent to recap Applicant land requirements, understand concerns and next steps		
					2022-11-02	Email	Correspondence updating agent on DCO application and outlining Applicants standard voluntary acquisition terms		

CA (Compulsory acquisition), CAR (Compulsory acquisition of rights over land and temporary possession), TP (Temporary possession)

CAS (Compulsory acquisition of subsoil), CASTPS (Compulsory acquisition of subsoil and temporary possession of land at the surface)

No.	Land interest name/organisation and land agent's name (if applicable)	Type of interest	Plot(s)	Land requirement	Status of negotiations with land interest		RR ref. no(s).	WR ref. no(s).	
816 Cont'd					2022-11-10	Email	Correspondence attaching Without Prejudice meeting notes and confirming the Applicant's willingness to consider any commitments which could reasonably mitigate landowner impacts		
					2023-01-08	Letter	Section 56 notification sent		
					2023-01-09	Email	To agent sending copy of s56 template letter and spreadsheet of client(s) recently receiving s56 letters		
					2023-01-10	Email	Correspondence responding to agent request, signposting relevant DCO documents		
					2023-05-11	Email	Correspondence from agent seeking fee reimbursement for an expert witness		
					2023-05-16	Email	Correspondence to agent responding to landowners relevant representation and expert witness		
					2023-05-30	Email	Exchange of correspondence with expert witness seeking proposed agenda and availability for initial meeting		
					2023-06-14	Meeting	Technical meeting with landowners expert witness explaining PAQAP and addressing queries		
					2023-06-14	Email	Correspondence to expert witness summarising technical meeting and resultant actions		
					2023-07-07	Email	Correspondence from expert witness responding to meeting notes and addressing actions including a counter land proposal		
					2023-07-11	Email	Correspondence to expert witness confirming Applicants availability for meeting		
					2023-07-31	Email	Correspondence to landowner responding to the counter land proposal and general queries, with an invitation of a meeting to discuss matters		
					2023-08-04	Meeting	Without Prejudice meeting to explore potential for voluntary agreement		
					2023-08-09	email	Correspondence to expert witness attaching first draft Statement of Common Ground and summarising submission process		
					2023-08-21	email	Exchange of without prejudice emails following meeting on 4th Aug		
					2023-08-21	Email	Correspondence to expert witness confirming status of SoCG		
					2023-08-25	Email	Correspondence from expert witness attaching SoCG with comments		

CA (Compulsory acquisition), CAR (Compulsory acquisition of rights over land and temporary possession), TP (Temporary possession)

CAS (Compulsory acquisition of subsoil), CASTPS (Compulsory acquisition of subsoil and temporary possession of land at the surface)



No.	Land interest name/organisation and land agent's name (if applicable)	Type of interest	Plot(s)	Land requirement	Status of negotiations with land interest			RR ref. no(s).	WR ref. no(s).
816 Cont'd					2023-09-15	Email	Correspondence to expert witness attaching Applicant populated SoCG and informing submission at deadline 4		
					2023-09-27	Phone call	Phone call with expert witness to generally discuss matters and positions ahead of CAH's in October		
					2023-10-11	Email	Correspondence from expert witness regarding further details before considering without prejudice voluntary agreement		
817	Sally Langbridge	Cat 1 & 3	42-63	CA	2022-05-13	Letter	An invitation to negotiate and acquire land interests by voluntary agreement has been sent by letter. Local Refinement consultation notification sent	N/A	N/A
					2022-05-24	Letter	Local Refinement consultation extension notification sent		
					2022-09-07	Letter	An invitation has been sent to negotiate and acquire land interests by voluntary agreement		
					2023-01-08	Letter	Section 56 notification sent		
818	Sally Maria Keenan	Cat 1 & 3	25-25 25-26	CAR CAR	2020-01-27	Letter	An invitation to negotiate and acquire land interests by voluntary agreement has been sent by letter. Supplementary consultation notification sent	N/A	N/A
					2020-07-13	Letter	Design Refinement consultation notification sent		
					2020-09-29	Letter	An invitation has been sent to negotiate and acquire land interests by voluntary agreement		
					2020-10-05	Email	Correspondence regarding voluntary agreement letter		
					2021-07-13	Letter	Community Impacts consultation notification sent		
					2021-10-26	Letter	An invitation has been sent to negotiate and acquire land interests by voluntary agreement		
					2022-05-13	Letter	Local Refinement consultation notification sent		
					2022-05-24	Letter	Local Refinement consultation extension notification sent		
					2023-01-08	Letter	Section 56 notification sent		
819	Samantha Maria List	Cat 1 & 3	24-155	CA	2022-05-13	Letter	An invitation to negotiate and acquire land interests by voluntary agreement has been sent by letter. Local Refinement consultation notification sent	RR-0955	N/A
					2022-05-24	Letter	Local Refinement consultation extension notification sent		

CA (Compulsory acquisition), CAR (Compulsory acquisition of rights over land and temporary possession), TP (Temporary possession)  
CAS (Compulsory acquisition of subsoil), CASTPS (Compulsory acquisition of subsoil and temporary possession of land at the surface)

No.	Land interest name/organisation and land agent's name (if applicable)	Type of interest	Plot(s)	Land requirement	Status of negotiations with land interest			RR ref. no(s).	WR ref. no(s).
819 Cont'd					2022-09-07	Letter	An invitation has been sent to negotiate and acquire land interests by voluntary agreement		
					2023-01-08	Letter	Section 56 notification sent		
820	Samantha Rose Blain Timothy Andrew Blain	Cat 1 & 3	25-86	CAR	2020-01-27	Letter	An invitation to negotiate and acquire land interests by voluntary agreement has been sent by letter. Supplementary consultation notification sent	N/A	N/A
					2020-07-13	Letter	Design Refinement consultation notification sent		
					2020-09-29	Letter	An invitation has been sent to negotiate and acquire land interests by voluntary agreement		
					2020-10-15	Email	Correspondence regarding voluntary agreement		
					2021-07-13	Letter	Community Impacts consultation notification sent		
					2021-10-26	Letter	An invitation has been sent to negotiate and acquire land interests by voluntary agreement		
					2022-05-13	Letter	Local Refinement consultation notification sent		
					2022-05-24	Letter	Local Refinement consultation extension notification sent		
					2023-01-08	Letter	Section 56 notification sent		
821	Samuel Andrew Smith	Cat 1 & 3	05-14	CAR	2022-08-18	Letter	An invitation has been sent to negotiate and acquire land interests by voluntary agreement. Local Refinement Consultation notification sent	N/A	N/A
					2022-09-07	Letter	An invitation has been sent to negotiate and acquire land interests by voluntary agreement		
					2023-01-08	Letter	Section 56 notification sent		
822	Samuel Arubisanara Afejuku	Cat 1 & 3	29-117	CA	2021-08-05	Letter	Property bought under the blight provisions by the Applicant. The occupier is a tenant of the Applicant occupying by way of an Assured Shorthold Tenancy. Possession will be sought under the AST first. Community Impacts consultation notification sent	N/A	N/A
					2022-05-13	Letter	Local Refinement consultation notification sent		
					2022-05-24	Letter	Local Refinement consultation extension notification sent		
					2023-01-08	Letter	Section 56 notification sent		

CA (Compulsory acquisition), CAR (Compulsory acquisition of rights over land and temporary possession), TP (Temporary possession)

CAS (Compulsory acquisition of subsoil), CASTPS (Compulsory acquisition of subsoil and temporary possession of land at the surface)

No.	Land interest name/organisation and land agent's name (if applicable)	Type of interest	Plot(s)	Land requirement	Status of negotiations with land interest			RR ref. no(s).	WR ref. no(s).
823	Sandra Lee Bush	Cat 1 & 3	26-39	CAR	2020-01-27	Letter	An invitation to negotiate and acquire land interests by voluntary agreement has been sent by letter. Supplementary consultation notification sent	N/A	N/A
					2020-07-13	Letter	Design Refinement consultation notification sent		
					2020-09-29	Letter	An invitation has been sent to negotiate and acquire land interests by voluntary agreement		
					2021-07-13	Letter	Community Impacts consultation notification sent		
					2021-10-26	Letter	An invitation has been sent to negotiate and acquire land interests by voluntary agreement		
					2022-05-13	Letter	Local Refinement consultation notification sent		
					2022-05-24	Letter	Local Refinement consultation extension notification sent		
					2023-01-08	Letter	Section 56 notification sent		
824	Sarabjit Singh Mahon	Cat 1 & 3	09-59	TP	2022-05-13	Letter	An invitation to negotiate and acquire land interests by voluntary agreement has been sent by letter. Local Refinement consultation notification sent	N/A	N/A
					2022-05-24	Letter	Local Refinement consultation extension notification sent		
					2022-09-07	Letter	An invitation has been sent to negotiate and acquire land interests by voluntary agreement		
					2023-01-08	Letter	Section 56 notification sent		
825	Sarah Amanda Jane Ramsay	Cat 1 & 3	33-283	CAR	2020-07-13	Letter	An invitation to negotiate and acquire land interests by voluntary agreement has been sent by letter. Design Refinement consultation notification sent	N/A	N/A
					2020-09-29	Letter	An invitation has been sent to negotiate and acquire land interests by voluntary agreement		
					2020-10-01	Email	Correspondence regarding voluntary agreement letter		
					2021-01-19	Letter	Correspondence sending voluntary licence agreement		
					2021-07-13	Letter	Community Impacts consultation notification sent		
					2021-10-26	Letter	An invitation has been sent to negotiate and acquire land interests by voluntary agreement		
					2022-05-13	Letter	Local Refinement consultation notification sent		

CA (Compulsory acquisition), CAR (Compulsory acquisition of rights over land and temporary possession), TP (Temporary possession)

CAS (Compulsory acquisition of subsoil), CASTPS (Compulsory acquisition of subsoil and temporary possession of land at the surface)

No.	Land interest name/organisation and land agent's name (if applicable)	Type of interest	Plot(s)	Land requirement	Status of negotiations with land interest			RR ref. no(s).	WR ref. no(s).
825 Cont'd					2022-05-24	Letter	Local Refinement consultation extension notification sent		
					2023-01-08	Letter	Section 56 notification sent		
826	Sarah Derry	Cat 1 & 3	29-67 33-198	CA CA	2022-05-13	Letter	Local Refinement consultation notification sent	N/A	N/A
					2022-05-24	Letter	Local Refinement consultation extension notification sent		
					2023-01-08	Letter	Section 56 notification sent		
827	Sarah Jane MacFadzean	Cat 1 & 3	43-79	TP	2020-02-18	Letter	An invitation to negotiate and acquire land interests by voluntary agreement has been sent by letter. Supplementary consultation notification sent	N/A	N/A
					2020-07-13	Letter	Design Refinement consultation notification sent		
					2020-09-29	Letter	An invitation has been sent to negotiate and acquire land interests by voluntary agreement		
					2021-07-13	Letter	Community Impacts consultation notification sent		
					2021-10-26	Letter	An invitation has been sent to negotiate and acquire land interests by voluntary agreement		
					2022-05-13	Letter	Local Refinement consultation notification sent		
					2022-05-24	Letter	Local Refinement consultation extension notification sent		
					2023-01-08	Letter	Section 56 notification sent		
828	Sarah Joan Kholia	Cat 1 & 3	30-21	TP	2022-05-13	Letter	An invitation to negotiate and acquire land interests by voluntary agreement has been sent by letter. Local Refinement consultation notification sent	N/A	N/A
					2022-05-24	Letter	Local Refinement consultation extension notification sent		
					2022-09-07	Letter	An invitation has been sent to negotiate and acquire land interests by voluntary agreement		
					2023-01-08	Letter	Section 56 notification sent		
829							An invitation to negotiate and acquire land interests by voluntary agreement has been sent by letter.		

CA (Compulsory acquisition), CAR (Compulsory acquisition of rights over land and temporary possession), TP (Temporary possession)

CAS (Compulsory acquisition of subsoil), CASTPS (Compulsory acquisition of subsoil and temporary possession of land at the surface)

No.	Land interest name/organisation and land agent's name (if applicable)	Type of interest	Plot(s)	Land requirement	Status of negotiations with land interest			RR ref. no(s).	WR ref. no(s).
829 Cont'd	Sarah Louise Webb	Cat 1 & 3	25-72	CAR	2022-05-13	Letter	Local Refinement consultation notification sent	N/A	N/A
					2022-05-24	Letter	Local Refinement consultation extension notification sent		
					2022-09-07	Letter	An invitation has been sent to negotiate and acquire land interests by voluntary agreement		
					2023-01-08	Letter	Section 56 notification sent		
830	Sarah Mark-Wardlaw	Cat 1 & 3	12-47	TP			An invitation to negotiate and acquire land interests by voluntary agreement has been sent by letter.	N/A	N/A
					2021-10-26	Letter	An invitation has been sent to negotiate and acquire land interests by voluntary agreement		
					2023-01-08	Letter	Section 56 notification sent		
831	Satvinder Singh Bansal	Cat 1 & 3	26-42	CAR			An invitation to negotiate and acquire land interests by voluntary agreement has been sent by letter.	N/A	N/A
					2020-01-27	Letter	Supplementary consultation notification sent		
					2020-07-13	Letter	Design Refinement consultation notification sent		
					2020-09-29	Letter	An invitation has been sent to negotiate and acquire land interests by voluntary agreement		
					2021-07-13	Letter	Community Impacts consultation notification sent		
					2021-10-26	Letter	An invitation has been sent to negotiate and acquire land interests by voluntary agreement		
					2022-05-13	Letter	Local Refinement consultation notification sent		
					2022-05-24	Letter	Local Refinement consultation extension notification sent		
					2023-01-08	Letter	Section 56 notification sent		
832	Satwinder Kaur Jheeta	Cat 1 & 3	25-58	CAR			An invitation to negotiate and acquire land interests by voluntary agreement has been sent by letter.	N/A	N/A
	Satwinder Singh				2020-01-27	Letter	Supplementary consultation notification sent		
					2020-07-13	Letter	Design Refinement consultation notification sent		
					2020-09-29	Letter	An invitation has been sent to negotiate and acquire land interests by voluntary agreement		
					2021-07-13	Letter	Community Impacts consultation notification sent		

CA (Compulsory acquisition), CAR (Compulsory acquisition of rights over land and temporary possession), TP (Temporary possession)

CAS (Compulsory acquisition of subsoil), CASTPS (Compulsory acquisition of subsoil and temporary possession of land at the surface)

No.	Land interest name/organisation and land agent's name (if applicable)	Type of interest	Plot(s)	Land requirement	Status of negotiations with land interest			RR ref. no(s).	WR ref. no(s).
832 Cont'd					2021-10-26	Letter	An invitation has been sent to negotiate and acquire land interests by voluntary agreement		
					2022-05-13	Letter	Local Refinement consultation notification sent		
					2022-05-24	Letter	Local Refinement consultation extension notification sent		
					2023-01-08	Letter	Section 56 notification sent		
833	Scott Anthony Major	Cat 1 & 3	28-73 28-74	CAR CA	2018-10-09	Letter	An invitation to negotiate and acquire land interests by voluntary agreement has been sent by letter. Section 42 Statutory consultation notification sent	N/A	N/A
					2018-10-09	Letter	Land Interest Questionnaire sent		
					2019-02-08	Letter	Land Interest Questionnaire reminder sent		
					2019-02-15	Letter	Land Interest Questionnaire sent		
					2020-01-27	Letter	Supplementary consultation notification sent		
					2020-07-13	Letter	Design Refinement consultation notification sent		
					2020-09-29	Letter	An invitation has been sent to negotiate and acquire land interests by voluntary agreement		
					2021-07-13	Letter	Community Impacts consultation notification sent		
					2021-10-26	Letter	An invitation has been sent to negotiate and acquire land interests by voluntary agreement		
					2021-12-09	Email	Correspondence regarding interest in voluntary agreement		
					2021-12-23	Email	Correspondence sending voluntary licence agreement		
					2022-05-13	Letter	Local Refinement consultation notification sent		
					2022-05-24	Letter	Local Refinement consultation extension notification sent		
					2023-01-08	Letter	Section 56 notification sent		
834	Sean Andrew Fetterplace	Cat 1 & 3	33-286	CAR	2020-07-13	Letter	An invitation to negotiate and acquire land interests by voluntary agreement has been sent by letter. Design Refinement consultation notification sent	N/A	N/A
					2020-09-29	Letter	An invitation has been sent to negotiate and acquire land interests by voluntary agreement		

CA (Compulsory acquisition), CAR (Compulsory acquisition of rights over land and temporary possession), TP (Temporary possession)

CAS (Compulsory acquisition of subsoil), CASTPS (Compulsory acquisition of subsoil and temporary possession of land at the surface)

No.	Land interest name/organisation and land agent's name (if applicable)	Type of interest	Plot(s)	Land requirement	Status of negotiations with land interest			RR ref. no(s).	WR ref. no(s).
834 Cont'd					2021-07-13	Letter	Community Impacts consultation notification sent		
					2021-10-26	Letter	An invitation has been sent to negotiate and acquire land interests by voluntary agreement		
					2022-05-13	Letter	Local Refinement consultation notification sent		
					2022-05-24	Letter	Local Refinement consultation extension notification sent		
					2023-01-08	Letter	Section 56 notification sent		
835	Sean Anthony Delaney	Cat 1 & 3	43-84	TP	2020-01-27	Letter	An invitation to negotiate and acquire land interests by voluntary agreement has been sent by letter. Supplementary consultation notification sent	N/A	N/A
					2020-07-13	Letter	Design Refinement consultation notification sent		
					2020-09-29	Letter	An invitation has been sent to negotiate and acquire land interests by voluntary agreement		
					2021-07-13	Letter	Community Impacts consultation notification sent		
					2021-10-26	Letter	An invitation has been sent to negotiate and acquire land interests by voluntary agreement		
					2022-05-13	Letter	Local Refinement consultation notification sent		
					2022-05-24	Letter	Local Refinement consultation extension notification sent		
					2023-01-08	Letter	Section 56 notification sent		
836	Services Support (Gravesend) Limited	Cat 1, 2 & 3	15-04	TP	2018-08-20	Letter	An invitation to negotiate and acquire land interests by voluntary agreement has been sent by letter. Land Interest Questionnaire sent	N/A	N/A
					2018-10-18	Letter	Land Interest Questionnaire response		
					2019-08-15	Letter	2019 Post-Statutory consultation notification sent		
					2020-01-27	Letter	Supplementary consultation notification sent		
					2020-07-13	Letter	Design Refinement consultation notification sent		
					2020-09-29	Letter	An invitation has been sent to negotiate and acquire land interests by voluntary agreement		
					2021-07-13	Letter	Community Impacts consultation notification sent		

CA (Compulsory acquisition), CAR (Compulsory acquisition of rights over land and temporary possession), TP (Temporary possession)

CAS (Compulsory acquisition of subsoil), CASTPS (Compulsory acquisition of subsoil and temporary possession of land at the surface)

No.	Land interest name/organisation and land agent's name (if applicable)	Type of interest	Plot(s)	Land requirement	Status of negotiations with land interest			RR ref. no(s).	WR ref. no(s).
836 Cont'd					2021-10-26	Letter	An invitation has been sent to negotiate and acquire land interests by voluntary agreement		
					2022-05-13	Letter	Local Refinement consultation notification sent		
					2022-05-24	Letter	Local Refinement consultation extension notification sent		
					2023-01-08	Letter	Section 56 notification sent		
837	Seventyholds Limited Oliver Lukies - Strutt and Parker (as agent)	Cat 1, 2 & 3	27-01 27-03 27-05 27-14 27-15 27-22 27-23 27-24 27-27 27-28 27-45 27-47 27-48 27-57 27-58 27-59	CAR CA CA CA CA CA CA CA CAR CA CAR CAR CAR CAR CAR CAR	2017-04-12 2017-08-17 2017-10-31 2018-06-25 2018-08-22 2018-10-09 2018-10-09 2019-08-15 2020-01-27 2020-02-04 2020-03-16 2020-04-07 2020-04-08 2020-06-01 2020-06-02 2020-06-02	Letter Letter Letter Letter Phone Call Letter Letter Letter Letter Letter Email Letter Email Email Email Meeting Email	The Applicant has been engaging with the landowner's agent on Project land requirements and has addressed the relevant representation. The Applicant is engaging on the basis of mitigating impacts on land at Stanford Road. Preferred Route Announcement notification sent Survey access request sent Order Limits update notification sent Land Interest Questionnaire sent Conversation regarding Land Interest Questionnaire Section 42 Statutory consultation notification sent Land Interest Questionnaire sent 2019 Post-Statutory consultation notification sent Supplementary consultation notification sent Correspondence outlining structure of voluntary land agreement for part of land at Stanford Road, Orsett Land Interest Questionnaire sent Correspondence attaching Heads of Terms agreement Correspondence from agent regarding Heads of Terms agreement Correspondence clarifying agent queries and valuation approach Discussion regarding proposed Section 253 agreement Correspondence updating Heads of Terms agreement to a Section 253 agreement	RR-0975	REP1-404

CA (Compulsory acquisition), CAR (Compulsory acquisition of rights over land and temporary possession), TP (Temporary possession)  
 CAS (Compulsory acquisition of subsoil), CASTPS (Compulsory acquisition of subsoil and temporary possession of land at the surface)



No.	Land interest name/organisation and land agent's name (if applicable)	Type of interest	Plot(s)	Land requirement	Status of negotiations with land interest			RR ref. no(s).	WR ref. no(s).
837 Cont'd			27-60	CAR	2020-06-11	Email	Correspondence regarding draft survey consent form		
			27-61	CAR	2020-06-15	Email	Correspondence suggesting amendments to Section 253 Heads of Terms		
			27-62	CAR	2020-06-29	Email	Correspondence regarding survey access		
			28-116	CA	2020-07-13	Letter	Design Refinement consultation notification sent		
			28-124	CAR	2020-08-17	Phone Call	Conversation with agent updating on proposed Section 253 agreement timeline and amendments		
			28-127	CAR	2020-09-17	Email	Correspondence attaching refined Heads of Terms following landowner comments		
			28-140	CA	2020-09-25	Meeting	Discussion with agent responding to queries on voluntary agreement and regarding compensation		
			28-142	CA	2020-09-29	Letter	An invitation has been sent to negotiate and acquire land interests by voluntary agreement		
			28-144	CAR	2021-01-11	Letter	Land Interest Questionnaire sent		
			28-145	TP	2021-04-27	Email	Correspondence requesting survey access		
			30-42	TP	2021-07-13	Letter	Community Impacts consultation notification sent		
			30-76	CAR	2021-10-26	Letter	An invitation has been sent to negotiate and acquire land interests by voluntary agreement		
			30-78	CAR	2022-02-01	Letter	Environmental compensation landowner engagement notification sent		
			30-80	CAR	2022-02-02	Email	Correspondence regarding engagement on environmental compensation proposals		
			31-06	TP	2022-02-04	Meeting	Discussion regarding environmental compensation proposals		
			31-12	CA	2022-02-14	Letter	Land Interest Questionnaire sent		
			31-19	TP	2022-03-31	Email	Correspondence regarding survey access request		
			32-144	CAR	2022-05-13	Letter	Local Refinement consultation notification sent		
			32-149	TP	2022-05-24	Letter	Local Refinement consultation extension notification sent		
			32-178	CAR	2022-06-17	Email	Correspondence regarding survey access request		
32-183	TP	2022-08-31	Email	Correspondence to agent responding to consultation enquires and proposing meeting to consider mitigation of Project impacts					

CA (Compulsory acquisition), CAR (Compulsory acquisition of rights over land and temporary possession), TP (Temporary possession)

CAS (Compulsory acquisition of subsoil), CASTPS (Compulsory acquisition of subsoil and temporary possession of land at the surface)

No.	Land interest name/organisation and land agent's name (if applicable)	Type of interest	Plot(s)	Land requirement	Status of negotiations with land interest			RR ref. no(s).	WR ref. no(s).
837 Cont'd			33-219	CAR	2022-09-15	Email	Discussion with agent to discuss Project land requirements, address impacts and agree to cooperate in order to mitigate impacts		
			33-229	CAR	2022-10-11	Email	Correspondence to agent following meeting addressing actions		
			34-12	CA	2023-01-08	Letter	Section 56 notification sent		
			34-37	CA	2023-03-30	Email	Correspondence to agent responding to landowners relevant representation and sharing Limits of Deviation at Stanford Road		
			34-38	CAR	2023-04-26	Email	Correspondence to agent attaching Limits of Deviation as a CAD file		
			34-39	CAR	2023-06-23	Email	Exchange of correspondence confirming the landowner should submit details to LSBUD in order to start engagement on development designs with Cadent		
					2023-07-10	Email	Receipt of a copy of the Written Representation from agent		
					2023-07-17	Letter	Landowner consultation notification sent		
					2023-07-17	Letter	Notification requesting consent in respect of Compulsory Acquisition regulations sent		
					2023-08-30	email	Exchange of correspondence with agent regarding Stanford Road update and engagement with Cadent		
					2023-08-31	email	Correspondence to agent confirming availability for a tri-partite call with landowners development team and Cadent		
					2023-09-04	Meeting	Tri-partite meeting with agent and Cadent gas to discuss design co-ordination between the Project and landowners development		
					2023-10-25	Email	Correspondence from agent chasing response from Cadent following tri-partite meeting		
838	Shafeeq Ahmed	Cat 1 & 3	26-46	CAR	2021-08-10	Letter	An invitation to negotiate and acquire land interests by voluntary agreement has been sent by letter. Community Impacts consultation notification sent	N/A	N/A
					2021-10-26	Letter	An invitation has been sent to negotiate and acquire land interests by voluntary agreement		
					2022-05-13	Letter	Local Refinement consultation notification sent		
					2022-05-24	Letter	Local Refinement consultation extension notification sent		

CA (Compulsory acquisition), CAR (Compulsory acquisition of rights over land and temporary possession), TP (Temporary possession)

CAS (Compulsory acquisition of subsoil), CASTPS (Compulsory acquisition of subsoil and temporary possession of land at the surface)

No.	Land interest name/organisation and land agent's name (if applicable)	Type of interest	Plot(s)	Land requirement	Status of negotiations with land interest			RR ref. no(s).	WR ref. no(s).
838 Cont'd					2023-01-08	Letter	Section 56 notification sent		
839	Shanie Weeden	Cat 1 & 3	33-205	CAR	2018-10-09	Letter	An invitation to negotiate and acquire land interests by voluntary agreement has been sent by letter. Section 42 Statutory consultation notification sent	N/A	N/A
					2018-10-09	Letter	Land Interest Questionnaire sent		
					2019-02-08	Letter	Land Interest Questionnaire reminder sent		
					2019-07-03	Letter	Land Interest Questionnaire response		
					2020-01-27	Letter	Supplementary consultation notification sent		
					2020-07-13	Letter	Design Refinement consultation notification sent		
					2020-09-29	Letter	An invitation has been sent to negotiate and acquire land interests by voluntary agreement		
					2021-07-13	Letter	Community Impacts consultation notification sent		
					2021-10-26	Letter	An invitation has been sent to negotiate and acquire land interests by voluntary agreement		
					2022-05-13	Letter	Local Refinement consultation notification sent		
					2022-05-24	Letter	Local Refinement consultation extension notification sent		
					2023-01-08	Letter	Section 56 notification sent		
840							Occupier at Gammonfields Way Travellers site. Occupied by way of a licence agreement from Thurrock Council. On site consultation events have been held and attended by Thurrock Council representatives and members of the travelling community to seek feedback on alternative relocation options for this site. During COVID-19 options and engagement were shared via a private Facebook Group as well as engagement by the Traveller Liaison Officer for Thurrock Council. New site agreed in principle by both Thurrock as the Freeholder and by the occupiers. All occupiers will be relocated onto the new site and discussions are ongoing to agree the final details of the design of the site layout. This will enable an indicative plan to be agreed.		
	Shannon L Baker	Cat 1	29-40	CA	2018-11-27	Meeting	On site consultation event	N/A	N/A

CA (Compulsory acquisition), CAR (Compulsory acquisition of rights over land and temporary possession), TP (Temporary possession)

CAS (Compulsory acquisition of subsoil), CASTPS (Compulsory acquisition of subsoil and temporary possession of land at the surface)

No.	Land interest name/organisation and land agent's name (if applicable)	Type of interest	Plot(s)	Land requirement	Status of negotiations with land interest			RR ref. no(s).	WR ref. no(s).
840 Cont'd					2019-12-05	Meeting	On site consultation event		
					2020-02-24	Meeting	On site consultation event		
					2020-07-13	Letter	Design Refinement consultation notification sent		
					2020-07-13	Meeting	On site consultation event		
					2021-07-13	Letter	Community Impacts consultation notification sent		
					2022-05-13	Letter	Local Refinement consultation notification sent		
					2022-05-24	Letter	Local Refinement consultation extension notification sent		
					2022-07-07	Letter	Engagement seeking feedback on proposals for final site and pitch layout		
					2023-01-08	Letter	Section 56 notification sent		
841	Share Speak Limited	Cat 1 & 3	39-48 39-51	CA CA	2018-10-09	Letter	An invitation has been sent to negotiate and acquire subsoil interests up to the half-width of the highway by voluntary agreement and would be progressed if requested. Section 42 Statutory consultation notification sent	N/A	N/A
					2018-10-09	Letter	Land Interest Questionnaire sent		
					2019-02-08	Letter	Land Interest Questionnaire reminder sent		
					2019-08-15	Letter	2019 Post-Statutory consultation notification sent		
					2020-01-27	Letter	Supplementary consultation notification sent		
					2020-07-13	Letter	Design Refinement consultation notification sent		
					2020-09-29	Letter	An invitation has been sent to negotiate and acquire land interests by voluntary agreement		
					2020-11-11	Email	Correspondence regarding Design Refinement consultation letter and compensation		
					2021-06-25	Email	Correspondence regarding voluntary agreement		
					2021-07-13	Letter	Community Impacts consultation notification sent		
					2022-05-13	Letter	Local Refinement consultation notification sent		
					2022-05-24	Letter	Local Refinement consultation extension notification sent		

CA (Compulsory acquisition), CAR (Compulsory acquisition of rights over land and temporary possession), TP (Temporary possession)

CAS (Compulsory acquisition of subsoil), CASTPS (Compulsory acquisition of subsoil and temporary possession of land at the surface)

No.	Land interest name/organisation and land agent's name (if applicable)	Type of interest	Plot(s)	Land requirement	Status of negotiations with land interest			RR ref. no(s).	WR ref. no(s).
841 Cont'd					2023-01-08	Letter	Section 56 notification sent		
842	Sharon Ann Nolan	Cat 1 & 3	33-238	CAR	2018-10-09	Letter	An invitation to negotiate and acquire land interests by voluntary agreement has been sent by letter. Section 42 Statutory consultation notification sent	N/A	N/A
					2018-10-09	Letter	Land Interest Questionnaire sent		
					2020-01-27	Letter	Supplementary consultation notification sent		
					2020-03-16	Letter	Land Interest Questionnaire sent		
					2020-07-02	Letter	Land Interest Questionnaire response		
					2020-07-13	Letter	Design Refinement consultation notification sent		
					2021-07-13	Letter	Community Impacts consultation notification sent		
					2022-05-13	Letter	Local Refinement consultation notification sent		
					2022-05-24	Letter	Local Refinement consultation extension notification sent		
					2023-01-08	Letter	Section 56 notification sent		
843	Shaun Osborne Mike Holland - Holland Land & Property LTD (as agent)	Cat 1, 2 & 3	22-97 22-100	CA CA	2019-08-15	Letter	The Applicant has written to the landowner via the agent as it is understood the landowner resides overseas. The Applicant is in regular contact with the agent who represents many other local landowners and is fully aware of the Project and it impacts on his client's land. 2019 Post-Statutory consultation notification sent	RR-1074	REP1-354
					2020-03-16	Letter	Land Interest Questionnaire sent		
					2020-07-13	Letter	Design Refinement consultation notification sent		
					2021-07-13	Letter	Community Impacts consultation notification sent		
					2022-05-13	Letter	Local Refinement consultation notification sent		
					2022-05-24	Letter	Local Refinement consultation extension notification sent		
					2023-01-08	Letter	Section 56 notification sent		
844							An invitation to negotiate and acquire land interests by voluntary agreement has been sent by letter.		

CA (Compulsory acquisition), CAR (Compulsory acquisition of rights over land and temporary possession), TP (Temporary possession)  
 CAS (Compulsory acquisition of subsoil), CASTPS (Compulsory acquisition of subsoil and temporary possession of land at the surface)

No.	Land interest name/organisation and land agent's name (if applicable)	Type of interest	Plot(s)	Land requirement	Status of negotiations with land interest			RR ref. no(s).	WR ref. no(s).
844 Cont'd	Sheenagh Pontifex	Cat 1 & 3	09-47	TP	2020-01-27	Letter	Supplementary consultation notification sent	N/A	N/A
					2020-07-13	Letter	Design Refinement consultation notification sent		
					2020-09-29	Letter	An invitation has been sent to negotiate and acquire land interests by voluntary agreement		
					2021-07-13	Letter	Community Impacts consultation notification sent		
					2021-10-26	Letter	An invitation has been sent to negotiate and acquire land interests by voluntary agreement		
					2022-05-13	Letter	Local Refinement consultation notification sent		
					2022-05-24	Letter	Local Refinement consultation extension notification sent		
					2023-01-08	Letter	Section 56 notification sent		
845	Sheila Rosemary Holgate	Cat 1 & 3	09-08	TP			An invitation to negotiate and acquire land interests by voluntary agreement has been sent by letter.	N/A	N/A
					2020-09-29	Letter	An invitation has been sent to negotiate and acquire land interests by voluntary agreement		
					2020-10-09	Email	Correspondence regarding voluntary agreement letter		
					2021-07-13	Letter	Community Impacts consultation notification sent		
					2021-10-26	Letter	An invitation has been sent to negotiate and acquire land interests by voluntary agreement		
					2022-05-13	Letter	Local Refinement consultation notification sent		
					2022-05-24	Letter	Local Refinement consultation extension notification sent		
					2023-01-08	Letter	Section 56 notification sent		
846	Shelinder Bhurji	Cat 1 & 3	06-114	CAR			An invitation to negotiate and acquire land interests by voluntary agreement has been sent by letter.	N/A	N/A
					2020-07-13	Letter	Design Refinement consultation notification sent		
					2020-09-29	Letter	An invitation has been sent to negotiate and acquire land interests by voluntary agreement		
					2021-07-13	Letter	Community Impacts consultation notification sent		
					2021-10-26	Letter	An invitation has been sent to negotiate and acquire land interests by voluntary agreement		
					2022-05-13	Letter	Local Refinement consultation notification sent		

CA (Compulsory acquisition), CAR (Compulsory acquisition of rights over land and temporary possession), TP (Temporary possession)  
 CAS (Compulsory acquisition of subsoil), CASTPS (Compulsory acquisition of subsoil and temporary possession of land at the surface)

No.	Land interest name/organisation and land agent's name (if applicable)	Type of interest	Plot(s)	Land requirement	Status of negotiations with land interest			RR ref. no(s).	WR ref. no(s).
846 Cont'd					2022-05-24	Letter	Local Refinement consultation extension notification sent		
					2023-01-08	Letter	Section 56 notification sent		
847	Shelley Anne Steenhuis	Cat 1 & 3	05-11	CAR	2020-01-27	Letter	An invitation to negotiate and acquire land interests by voluntary agreement has been sent by letter. Supplementary consultation notification sent	N/A	N/A
					2020-07-13	Letter	Design Refinement consultation notification sent		
					2020-09-29	Letter	An invitation has been sent to negotiate and acquire land interests by voluntary agreement		
					2021-07-13	Letter	Community Impacts consultation notification sent		
					2021-10-26	Letter	An invitation has been sent to negotiate and acquire land interests by voluntary agreement		
					2022-05-13	Letter	Local Refinement consultation notification sent		
					2022-05-24	Letter	Local Refinement consultation extension notification sent		
					2023-01-08	Letter	Section 56 notification sent		
848	Shelley Ratty	Cat 1 & 3	12-36	TP	2020-01-27	Letter	An invitation to negotiate and acquire land interests by voluntary agreement has been sent by letter. Supplementary consultation notification sent	N/A	N/A
			12-37	TP	2020-07-13	Letter	Design Refinement consultation notification sent		
			12-38	TP	2020-09-29	Letter	An invitation has been sent to negotiate and acquire land interests by voluntary agreement		
					2021-07-13	Letter	Community Impacts consultation notification sent		
					2021-10-26	Letter	An invitation has been sent to negotiate and acquire land interests by voluntary agreement		
					2022-05-13	Letter	Local Refinement consultation notification sent		
					2022-05-24	Letter	Local Refinement consultation extension notification sent		
					2023-01-08	Letter	Section 56 notification sent		
849							The Applicant has met with the landowner who is aware of the Project proposals and the subsoil interest up to the half-width of the highway. An invitation has been sent to negotiate and acquire land interests by voluntary agreement.		

CA (Compulsory acquisition), CAR (Compulsory acquisition of rights over land and temporary possession), TP (Temporary possession)

CAS (Compulsory acquisition of subsoil), CASTPS (Compulsory acquisition of subsoil and temporary possession of land at the surface)

No.	Land interest name/organisation and land agent's name (if applicable)	Type of interest	Plot(s)	Land requirement	Status of negotiations with land interest			RR ref. no(s).	WR ref. no(s).
849 Cont'd	Sherman Investments Limited	Cat 1 & 3	06-78	CAR	2017-04-24	Phone Call	Conversation regarding Order Limits and Statutory consultation	N/A	N/A
			06-96	CAR	2017-06-22	Phone Call	Conversation to arrange a meeting		
					2017-06-23	Meeting	Discussion regarding Project update and Project timeline		
					2017-08-17	Letter	Survey access request sent		
					2018-03-26	Email	Correspondence requesting a meeting		
					2018-03-29	Phone Call	Conversation regarding Project update		
					2018-05-04	Phone Call	Conversation regarding effect of Project on property and Project timeline		
					2018-10-09	Letter	Land Interest Questionnaire sent		
					2018-11-22	Email	Correspondence requesting Land Interest Questionnaire assistance		
					2018-12-04	Letter	Land Interest Questionnaire response		
					2018-12-05	Meeting	Discussion regarding Land Interest Questionnaire		
					2019-01-11	Email	Correspondence requesting survey access		
					2019-02-11	Email	Correspondence regarding survey access		
					2019-08-15	Letter	2019 Post-Statutory consultation notification sent		
					2020-01-27	Letter	Supplementary consultation notification sent		
					2020-07-13	Letter	Design Refinement consultation notification sent		
					2020-09-29	Letter	An invitation has been sent to negotiate and acquire land interests by voluntary agreement		
					2021-07-13	Letter	Community Impacts consultation notification sent		
					2021-10-26	Letter	An invitation has been sent to negotiate and acquire land interests by voluntary agreement		
					2022-05-13	Letter	Local Refinement consultation notification sent		
					2022-05-24	Letter	Local Refinement consultation extension notification sent		
					2023-01-08	Letter	Section 56 notification sent		

CA (Compulsory acquisition), CAR (Compulsory acquisition of rights over land and temporary possession), TP (Temporary possession)

CAS (Compulsory acquisition of subsoil), CASTPS (Compulsory acquisition of subsoil and temporary possession of land at the surface)



No.	Land interest name/organisation and land agent's name (if applicable)	Type of interest	Plot(s)	Land requirement	Status of negotiations with land interest			RR ref. no(s).	WR ref. no(s).
850	Shirley Ann Johnson	Cat 1 & 3	12-25	TP	2020-01-27	Letter	An invitation to negotiate and acquire land interests by voluntary agreement has been sent by letter. Supplementary consultation notification sent	N/A	N/A
					2020-07-13	Letter	Design Refinement consultation notification sent		
					2020-09-29	Letter	An invitation has been sent to negotiate and acquire land interests by voluntary agreement		
					2021-07-13	Letter	Community Impacts consultation notification sent		
					2021-10-26	Letter	An invitation has been sent to negotiate and acquire land interests by voluntary agreement		
					2022-05-13	Letter	Local Refinement consultation notification sent		
					2022-05-24	Letter	Local Refinement consultation extension notification sent		
					2023-01-08	Letter	Section 56 notification sent		
851	Shirley Peggy Boozer	Cat 1, 2 & 3	02-07	CAR	2022-02-01	Letter	An invitation to negotiate and acquire land interests by voluntary agreement has been sent by letter. Environmental compensation landowner engagement notification sent	N/A	N/A
			02-08	CAR	2022-02-14	Letter	Land Interest Questionnaire sent		
			02-09	CAR	2022-03-10	Letter	Survey access request sent		
			02-10	CAR	2022-05-13	Letter	Local Refinement consultation notification sent		
					2022-05-24	Letter	Local Refinement consultation extension notification sent		
					2022-09-07	Letter	An invitation has been sent to negotiate and acquire land interests by voluntary agreement		
					2023-01-08	Letter	Section 56 notification sent		
852	Shona Rachael Thomson	Cat 1 & 3	33-108	CAR	2023-01-08	Letter	An invitation to negotiate and acquire land interests by voluntary agreement has been sent by letter. Section 56 notification sent	N/A	N/A
			33-112	CAR	2023-06-28	Letter	An invitation has been sent to negotiate and acquire land interests by voluntary agreement		
			33-114	CAR					

CA (Compulsory acquisition), CAR (Compulsory acquisition of rights over land and temporary possession), TP (Temporary possession)  
CAS (Compulsory acquisition of subsoil), CASTPS (Compulsory acquisition of subsoil and temporary possession of land at the surface)

No.	Land interest name/organisation and land agent's name (if applicable)	Type of interest	Plot(s)	Land requirement	Status of negotiations with land interest			RR ref. no(s).	WR ref. no(s).
853	Siena Chea	Cat 1 & 3	09-16	TP	2020-01-27	Letter	An invitation to negotiate and acquire land interests by voluntary agreement has been sent by letter. Supplementary consultation notification sent	N/A	N/A
					2020-07-13	Letter	Design Refinement consultation notification sent		
					2020-09-29	Letter	An invitation has been sent to negotiate and acquire land interests by voluntary agreement		
					2021-07-13	Letter	Community Impacts consultation notification sent		
					2021-10-26	Letter	An invitation has been sent to negotiate and acquire land interests by voluntary agreement		
					2022-05-13	Letter	Local Refinement consultation notification sent		
					2022-05-24	Letter	Local Refinement consultation extension notification sent		
					2023-01-08	Letter	Section 56 notification sent		
854	Similolu Akinnusi	Cat 1 & 3	29-120	CA			Property bought under the blight provisions by the Applicant. The occupier is a tenant of the Applicant occupying by way of an Assured Shorthold Tenancy. Possession will be sought under the AST first.	N/A	N/A
					2021-01-19	Letter	Land Interest Questionnaire sent		
					2021-07-13	Letter	Community Impacts consultation notification sent		
					2022-05-13	Letter	Local Refinement consultation notification sent		
					2022-05-24	Letter	Local Refinement consultation extension notification sent		
					2023-01-08	Letter	Section 56 notification sent		
855	Simon John Hansford Suzanne Jane Hansford Charles Oliver - Caxtons (as agent)	Cat 1 & 3	04-222 04-225 04-240	CA CAR CA			The Applicant is in contact with the landowner and agent who are aware of the impacts of the Project on the property which is mainly outside of the Order Limits. An invitation to negotiate and acquire land interests by voluntary agreement has been sent by letter.	N/A	N/A
					2017-10-31	Letter	Order Limits update notification sent		
					2018-05-14	Letter	Land Interest Questionnaire sent		
					2018-05-24	Letter	Land Interest Questionnaire response		

CA (Compulsory acquisition), CAR (Compulsory acquisition of rights over land and temporary possession), TP (Temporary possession)

CAS (Compulsory acquisition of subsoil), CASTPS (Compulsory acquisition of subsoil and temporary possession of land at the surface)

No.	Land interest name/organisation and land agent's name (if applicable)	Type of interest	Plot(s)	Land requirement	Status of negotiations with land interest			RR ref. no(s).	WR ref. no(s).
855 Cont'd			04-242	CA	2018-07-11	Email	Correspondence regarding Order Limits update		
					2018-08-20	Letter	Land Interest Questionnaire sent		
					2018-09-17	Letter	Land Interest Questionnaire response		
					2018-10-09	Letter	Section 42 Statutory consultation notification sent		
					2018-10-19	Meeting	Discussion regarding unregistered land		
					2019-01-11	Email	Correspondence regarding survey access		
					2019-08-15	Letter	2019 Post-Statutory consultation notification sent		
					2019-08-17	Letter	Land Interest Questionnaire response		
					2019-09-04	Email	Correspondence regarding survey works		
					2020-01-27	Letter	Supplementary consultation notification sent		
					2020-07-13	Letter	Design Refinement consultation notification sent		
					2020-07-21	Email	Correspondence regarding effect of Project on property		
					2020-09-09	Email	Correspondence regarding survey works		
					2020-09-29	Letter	An invitation has been sent to negotiate and acquire land interests by voluntary agreement		
					2020-10-29	Email	Correspondence regarding voluntary agreement letter		
					2021-03-05	Phone Call	Conversation regarding utility diversion and effect on landowner's land		
					2021-06-17	Email	Correspondence regarding voluntary agreement letter and acquisition of land		
					2021-06-22	Meeting	Meeting with landowner to discuss effect of Project on land and business		
					2021-07-13	Letter	Community Impacts consultation notification sent		
					2021-10-26	Letter	An invitation has been sent to negotiate and acquire land interests by voluntary agreement		
					2021-11-03	Email	Correspondence with agent regarding Project proposals and effect of Project on business		
					2021-11-22	Email	Correspondence with agent regarding Project proposals and effect of Project on business		

CA (Compulsory acquisition), CAR (Compulsory acquisition of rights over land and temporary possession), TP (Temporary possession)

CAS (Compulsory acquisition of subsoil), CASTPS (Compulsory acquisition of subsoil and temporary possession of land at the surface)

No.	Land interest name/organisation and land agent's name (if applicable)	Type of interest	Plot(s)	Land requirement	Status of negotiations with land interest			RR ref. no(s).	WR ref. no(s).
855 Cont'd					2021-12-08	Email	Correspondence regarding Project proposals and effect of Project on business		
					2021-12-21	Email	Correspondence with agent regarding Project proposals and effect of Project on business		
					2022-05-13	Letter	Local Refinement consultation notification sent		
					2022-05-24	Letter	Local Refinement consultation extension notification sent		
					2023-01-08	Letter	Section 56 notification sent		
856	Simon Leonard Payne	Cat 1 & 3	30-45	TP	2020-07-13	Letter	An invitation to negotiate and acquire land interests by voluntary agreement has been sent by letter. Design Refinement consultation notification sent	N/A	N/A
					2020-09-29	Letter	An invitation has been sent to negotiate and acquire land interests by voluntary agreement		
					2021-07-13	Letter	Community Impacts consultation notification sent		
					2021-10-26	Letter	An invitation has been sent to negotiate and acquire land interests by voluntary agreement		
					2022-05-13	Letter	Local Refinement consultation notification sent		
					2022-05-24	Letter	Local Refinement consultation extension notification sent		
					2023-01-08	Letter	Section 56 notification sent		
857	Skanska J.V. Projects LTD	Cat 1, 2 & 3	39-01	TP	2017-04-12	Letter	Owners of land adjacent to the M25 on behalf of the Applicant, for the purpose of previous motorway improvements. Transfer of title ownership is progressing. Preferred Route Announcement notification sent	N/A	N/A
			39-02	TP	2017-08-17	Letter	Survey access request sent		
			39-03	CA	2017-10-31	Letter	Order Limits update notification sent		
			39-04	CAR	2018-06-25	Letter	Land Interest Questionnaire sent		
			39-05	TP	2018-08-08	Letter	Land Interest Questionnaire response		
			39-06	CAR	2018-10-09	Letter	Section 42 Statutory consultation notification sent		
			39-13	CAR	2019-08-15	Letter	2019 Post-Statutory consultation notification sent		

CA (Compulsory acquisition), CAR (Compulsory acquisition of rights over land and temporary possession), TP (Temporary possession)

CAS (Compulsory acquisition of subsoil), CASTPS (Compulsory acquisition of subsoil and temporary possession of land at the surface)

No.	Land interest name/organisation and land agent's name (if applicable)	Type of interest	Plot(s)	Land requirement	Status of negotiations with land interest			RR ref. no(s).	WR ref. no(s).
857 Cont'd			39-14	TP	2020-01-27	Letter	Supplementary consultation notification sent		
			39-17	CAR	2020-03-16	Letter	Land Interest Questionnaire sent		
			40-14	CA	2020-07-13	Letter	Design Refinement consultation notification sent		
			40-17	CA	2020-09-29	Letter	An invitation has been sent to negotiate and acquire land interests by voluntary agreement		
			40-18	CA	2021-07-13	Letter	Community Impacts consultation notification sent		
			40-21	TP	2021-10-26	Letter	An invitation has been sent to negotiate and acquire land interests by voluntary agreement		
			40-22	CAR	2022-05-13	Letter	Local Refinement consultation notification sent		
			40-23	CA	2022-05-24	Letter	Local Refinement consultation extension notification sent		
			42-67	CA	2023-01-08	Letter	Section 56 notification sent		
			42-70	CA					
			42-76	CA					
			42-80	CA					
			42-83	CA					
			42-84	CA					
			42-86	CA					
			42-103	CA					
			42-104	CA					
			42-127	TP					
			42-128	TP					
			43-26	CA					
43-29	CA								
43-34	CA								
44-48	CA								

CA (Compulsory acquisition), CAR (Compulsory acquisition of rights over land and temporary possession), TP (Temporary possession)

CAS (Compulsory acquisition of subsoil), CASTPS (Compulsory acquisition of subsoil and temporary possession of land at the surface)

No.	Land interest name/organisation and land agent's name (if applicable)	Type of interest	Plot(s)	Land requirement	Status of negotiations with land interest			RR ref. no(s).	WR ref. no(s).
857 Cont'd			46-22	CA					
858	Sonia Louise Jones	Cat 1 & 3	45-179	TP	2023-08-16	Letter	An invitation to negotiate and acquire land interests by voluntary agreement has been sent by letter. Section 102a notification sent	N/A	N/A
					2023-08-16	Letter	An invitation has been sent to negotiate and acquire land interests by voluntary agreement		
859	Sophie Irene Remblance	Cat 1 & 3	25-17	CAR	2020-09-29	Letter	An invitation to negotiate and acquire land interests by voluntary agreement has been sent by letter. An invitation has been sent to negotiate and acquire land interests by voluntary agreement	N/A	N/A
					2021-07-13	Letter	Community Impacts consultation notification sent		
					2021-10-26	Letter	An invitation has been sent to negotiate and acquire land interests by voluntary agreement		
					2022-05-13	Letter	Local Refinement consultation notification sent		
					2022-05-24	Letter	Local Refinement consultation extension notification sent		
					2023-01-08	Letter	Section 56 notification sent		
860	South Eastern Power Networks PLC	Cat 1, 2 & 3	03-07	CAR	2017-04-12	Letter	Notification of the Project and confirmation of assets has taken place. The draft Development Consent Order contains Protective Provisions for the benefit of statutory undertakers and prohibits compulsory acquisition of any of their apparatus without consent. Further negotiations will be progressed up to and during examination. Preferred Route Announcement notification sent	N/A	N/A
			03-08	TP	2017-05-22	Meeting	Preferred Route Announcement briefing, understanding UKPN's assets and operation and agree on engagement proceeding forward		
			03-11	CA	2017-08-01	Letter	Survey access request sent		
			03-22	CA	2017-08-09	Email	Correspondence regarding Statement of Common Ground workshop		
			03-34	CA	2017-08-17	Letter	Survey access request sent		
			03-36	TP	2017-09-13	Meeting	Discussion regarding progress update, planning future engagement including short-term objectives		

CA (Compulsory acquisition), CAR (Compulsory acquisition of rights over land and temporary possession), TP (Temporary possession)

CAS (Compulsory acquisition of subsoil), CASTPS (Compulsory acquisition of subsoil and temporary possession of land at the surface)

No.	Land interest name/organisation and land agent's name (if applicable)	Type of interest	Plot(s)	Land requirement	Status of negotiations with land interest			RR ref. no(s).	WR ref. no(s).
860 Cont'd			03-37	CA	2017-10-16	Email	Correspondence regarding Statement of Common Ground and Protective Provisions		
			03-55	CA	2017-10-31	Letter	Order Limits update notification sent		
			03-70	CA	2018-01-03	Meeting	Discussion regarding Geographic Information System and data sharing		
			03-107	CA	2018-05-14	Letter	Land Interest Questionnaire sent		
			03-119	CA	2018-06-11	Letter	Land Interest Questionnaire response		
			03-147	CA	2018-07-26	Meeting	Statement of Common Ground workshop		
			04-05	CA	2018-07-26	Email	Correspondence regarding Order Limits update		
			04-08	CAR	2018-08-17	Letter	Land Interest Questionnaire sent		
			04-09	CA	2018-08-17	Email	Correspondence regarding Land Interest Questionnaire		
			04-12	CAR	2018-08-20	Letter	Land Interest Questionnaire sent		
			04-17	CAR	2018-09-10	Letter	Land Interest Questionnaire response		
			04-18	CA	2018-09-10	Letter	Land Interest Questionnaire sent		
			04-20	CA	2018-10-09	Letter	Land Interest Questionnaire sent		
			04-22	CA	2018-11-12	Email	Correspondence regarding Land Interest Questionnaire		
			04-25	TP	2018-11-14	Letter	Land Interest Questionnaire response		
			04-27	CA	2019-02-08	Letter	Land Interest Questionnaire reminder sent		
			04-28	TP	2019-02-28	Email	Correspondence regarding Land Interest Questionnaire		
			04-31	CA	2019-03-13	Meeting	Monthly progress meeting		
			04-32	CA	2019-04-04	Meeting	Monthly progress meeting		
			04-37	TP	2019-05-02	Meeting	Monthly progress meeting		
04-43	CA	2019-06-06	Meeting	Monthly progress meeting					
04-49	CA	2019-06-06	Email	Correspondence regarding Land Interest Questionnaire assistance					
04-52	CA	2019-07-04	Meeting	Monthly progress meeting					

CA (Compulsory acquisition), CAR (Compulsory acquisition of rights over land and temporary possession), TP (Temporary possession)

CAS (Compulsory acquisition of subsoil), CASTPS (Compulsory acquisition of subsoil and temporary possession of land at the surface)

No.	Land interest name/organisation and land agent's name (if applicable)	Type of interest	Plot(s)	Land requirement	Status of negotiations with land interest			RR ref. no(s).	WR ref. no(s).
860 Cont'd			04-59	CA	2019-07-04	Email	Correspondence regarding Statement of Common Ground and Protective Provisions		
			04-67	CA	2019-07-16	Letter	Land Interest Questionnaire response		
			04-69	CA	2019-08-01	Meeting	Monthly progress meeting		
			04-115	CA	2019-08-15	Letter	2019 Post-Statutory consultation notification sent		
			04-116	CA	2019-09-05	Meeting	Monthly progress meeting		
			04-123	TP	2019-10-03	Meeting	Monthly progress meeting		
			04-258	TP	2019-11-07	Meeting	Monthly progress meeting		
			04-259	CAR	2019-12-05	Meeting	Monthly progress meeting		
			04-260	CA	2020-01-02	Meeting	Monthly progress meeting		
			05-04	TP	2020-01-27	Letter	Supplementary consultation notification sent		
			05-07	CAR	2020-02-06	Meeting	Monthly progress meeting		
			06-24	CA	2020-03-05	Meeting	Monthly progress meeting		
			06-36	CA	2020-03-16	Letter	Land Interest Questionnaire sent		
			06-52	CA	2020-04-02	Meeting	Monthly progress meeting		
			06-71	CA	2020-05-07	Meeting	Monthly progress meeting		
			06-157	CA	2020-06-04	Meeting	Monthly progress meeting		
			06-171	CA	2020-07-09	Meeting	Monthly progress meeting		
			06-175	CA	2020-07-13	Letter	Design Refinement consultation notification sent		
			06-176	CA	2020-12-17	Meeting	Steering Group		
			06-180	CA	2021-01-11	Letter	Land Interest Questionnaire sent		
06-193	CA	2021-07-07	Email	Correspondence requesting land access					
06-196	CA	2021-07-13	Letter	Community Impacts consultation notification sent					
06-198	CA	2022-05-11	Letter	Landowner engagement notification sent					

CA (Compulsory acquisition), CAR (Compulsory acquisition of rights over land and temporary possession), TP (Temporary possession)

CAS (Compulsory acquisition of subsoil), CASTPS (Compulsory acquisition of subsoil and temporary possession of land at the surface)



No.	Land interest name/organisation and land agent's name (if applicable)	Type of interest	Plot(s)	Land requirement	Status of negotiations with land interest	RR ref. no(s).	WR ref. no(s).
860 Cont'd			06-205	CAR	2022-05-13 Letter Local Refinement consultation notification sent		
			06-206	CA	2022-05-24 Letter Local Refinement consultation extension notification sent		
			07-01	CAR	2022-09-01 Letter Landowner engagement notification sent		
			07-02	CAR	2022-09-05 Letter Landowner engagement notification sent		
			07-03	CA			
			07-05	CAR			
			07-12	CA			
			07-15	CAR			
			07-27	CAR			
			07-29	CAR			
			08-01	CA			
			08-08	CAR			
			08-09	CAR			
			08-12	CAR			
			08-13	CAR			
			08-14	CAR			
			08-15	CAR			
			13-03	CA			
			13-07	TP			
			13-09	CA			
			14-12	CAS			
			14-20	TP			
861					For further details on negotiation progress with Southern Gas Networks PLC, refer to 9.3 Status of Negotiations with Statutory Undertakers		

CA (Compulsory acquisition), CAR (Compulsory acquisition of rights over land and temporary possession), TP (Temporary possession)  
 CAS (Compulsory acquisition of subsoil), CASTPS (Compulsory acquisition of subsoil and temporary possession of land at the surface)

No.	Land interest name/organisation and land agent's name (if applicable)	Type of interest	Plot(s)	Land requirement	Status of negotiations with land interest			RR ref. no(s).	WR ref. no(s).
861 Cont'd	Southern Gas Networks PLC	Cat 2 & 3	03-05	CA	2017-10-16	Email	Correspondence regarding survey access	RR-0996	REP1-279
			03-06	CA	2018-06-28	Meeting	Southern Gas Network and National Grid Gas interface meeting		
			03-07	CAR	2018-10-09	Letter	Section 42 Statutory consultation notification sent		
			03-08	TP	2019-03-28	Email	Correspondence regarding survey access		
			03-11	CA	2019-04-11	Meeting	Discussion regarding design development update, utility diversions options and pre-enabling works		
			03-13	CA	2019-05-13	Meeting	Discussion regarding design development update, utility diversions options and pre-enabling works		
			03-16	CAR	2019-08-15	Letter	2019 Post-Statutory consultation notification sent		
			03-19	CA	2019-10-04	Meeting	Discussion regarding Project updated, design, connections, and technical discussions		
			03-21	CA	2019-10-21	Meeting	Discussion regarding Project updated, design, connections, and technical discussions		
			03-22	CA	2020-01-27	Letter	Supplementary consultation notification sent		
			03-24	CA	2020-07-13	Letter	Design Refinement consultation notification sent		
			03-25	CA	2021-07-13	Letter	Community Impacts consultation notification sent		
			03-28	CA	2022-05-13	Letter	Local Refinement consultation notification sent		
			03-34	CA	2022-05-24	Letter	Local Refinement consultation extension notification sent		
			03-35	CA	2022-09-05	Letter	Landowner engagement notification sent		
			03-36	TP	2023-01-08	Letter	Section 56 notification sent		
			03-37	CA					
			03-42	CA					
			03-45	CA					
			03-48	CA					
03-49	CA								
03-50	CA								

CA (Compulsory acquisition), CAR (Compulsory acquisition of rights over land and temporary possession), TP (Temporary possession)

CAS (Compulsory acquisition of subsoil), CASTPS (Compulsory acquisition of subsoil and temporary possession of land at the surface)

No.	Land interest name/organisation and land agent's name (if applicable)	Type of interest	Plot(s)	Land requirement	Status of negotiations with land interest	RR ref. no(s).	WR ref. no(s).
861 Cont'd			03-53	CA			
			03-54	CA			
			03-55	CA			
			03-56	CA			
			03-57	CA			
			03-58	CA			
			03-59	CA			
			03-63	CA			
			03-66	CA			
			03-69	CA			
			03-70	CA			
			03-84	CA			
			03-85	CA			
			03-112	CAR			
			03-120	CA			
			03-123	CA			
			03-127	CA			
			03-132	CA			
			03-133	CA			
			03-134	CA			
			03-135	CAR			
			03-136	CA			
			03-138	CA			

CA (Compulsory acquisition), CAR (Compulsory acquisition of rights over land and temporary possession), TP (Temporary possession)  
 CAS (Compulsory acquisition of subsoil), CASTPS (Compulsory acquisition of subsoil and temporary possession of land at the surface)

No.	Land interest name/organisation and land agent's name (if applicable)	Type of interest	Plot(s)	Land requirement	Status of negotiations with land interest	RR ref. no(s).	WR ref. no(s).
861 Cont'd			03-152	CA			
			04-02	CA			
			04-15	CA			
			04-19	CA			
			04-20	CA			
			04-24	CA			
			04-51	CA			
			04-55	CA			
			04-114	CA			
			04-143	CA			
			04-193	CA			
			04-211	CA			
			04-214	CA			
			04-232	CA			
			04-258	TP			
			04-259	CAR			
			04-260	CA			
			04-262	CA			
			06-20	CA			
			06-24	CA			
			06-36	CA			
			06-52	CA			
			06-61	CA			

CA (Compulsory acquisition), CAR (Compulsory acquisition of rights over land and temporary possession), TP (Temporary possession)  
 CAS (Compulsory acquisition of subsoil), CASTPS (Compulsory acquisition of subsoil and temporary possession of land at the surface)

No.	Land interest name/organisation and land agent's name (if applicable)	Type of interest	Plot(s)	Land requirement	Status of negotiations with land interest	RR ref. no(s).	WR ref. no(s).
861 Cont'd			06-72	CAR			
			06-78	CAR			
			06-91	CAR			
			06-96	CAR			
			06-98	CAR			
			06-107	CAR			
			06-109	TP			
			06-110	TP			
			06-111	CAR			
			06-113	CAR			
			06-114	CAR			
			06-115	CAR			
			06-122	CA			
			06-127	CA			
			06-128	CA			
			06-133	CA			
			06-136	CAR			
			06-137	CAR			
			06-140	CA			
			06-142	CA			
			06-155	CA			
			06-162	CA			
			06-166	CA			

CA (Compulsory acquisition), CAR (Compulsory acquisition of rights over land and temporary possession), TP (Temporary possession)  
 CAS (Compulsory acquisition of subsoil), CASTPS (Compulsory acquisition of subsoil and temporary possession of land at the surface)

No.	Land interest name/organisation and land agent's name (if applicable)	Type of interest	Plot(s)	Land requirement	Status of negotiations with land interest	RR ref. no(s).	WR ref. no(s).
861 Cont'd			06-177	CA			
			06-184	CA			
			06-195	CA			
			06-211	CA			
			07-10	CA			
			07-14	CA			
			07-16	CA			
			07-18	CA			
			07-19	CA			
			07-21	CA			
			07-25	CA			
			07-26	CAR			
			07-27	CAR			
			07-29	CAR			
			07-31	CA			
			07-40	CAR			
			07-41	CAR			
			09-32	TP			
			09-33	TP			
			09-43	TP			
			09-52	TP			
			09-56	TP			
			09-57	TP			

CA (Compulsory acquisition), CAR (Compulsory acquisition of rights over land and temporary possession), TP (Temporary possession)  
 CAS (Compulsory acquisition of subsoil), CASTPS (Compulsory acquisition of subsoil and temporary possession of land at the surface)

No.	Land interest name/organisation and land agent's name (if applicable)	Type of interest	Plot(s)	Land requirement	Status of negotiations with land interest	RR ref. no(s).	WR ref. no(s).
861 Cont'd			09-58	TP			
			09-59	TP			
			09-60	TP			
			09-61	TP			
			09-62	TP			
			09-63	TP			
			09-64	TP			
			09-67	TP			
			09-68	TP			
			10-06	CAR			
			10-07	CAR			
			10-09	CAR			
			10-10	CAR			
			11-03	TP			
			11-06	TP			
			11-19	CA			
			11-21	CA			
			11-25	CA			
			12-09	CAR			
			12-19	CAR			
			12-40	TP			
			12-41	TP			
			12-44	TP			

CA (Compulsory acquisition), CAR (Compulsory acquisition of rights over land and temporary possession), TP (Temporary possession)  
 CAS (Compulsory acquisition of subsoil), CASTPS (Compulsory acquisition of subsoil and temporary possession of land at the surface)

No.	Land interest name/organisation and land agent's name (if applicable)	Type of interest	Plot(s)	Land requirement	Status of negotiations with land interest	RR ref. no(s).	WR ref. no(s).
861 Cont'd			12-49 12-50 12-51 12-52 12-54 13-01 13-02 13-03 13-04 13-06 13-07 13-12 13-14 13-21 13-23 13-24 13-25 13-28 13-29 15-01	TP TP TP TP TP CA CA CA TP TP TP CAR CAR CAR CA CAR CAR CAR CAR CAR TP			
862	Southern Land Securities Limited	Cat 1 & 3	25-29	CAR	<p>An invitation to negotiate and acquire land interests by voluntary agreement has been sent by letter.</p> <p>2018-10-09 Letter Land Interest Questionnaire sent</p> <p>2019-02-08 Letter Land Interest Questionnaire reminder sent</p>	N/A	N/A

CA (Compulsory acquisition), CAR (Compulsory acquisition of rights over land and temporary possession), TP (Temporary possession)  
 CAS (Compulsory acquisition of subsoil), CASTPS (Compulsory acquisition of subsoil and temporary possession of land at the surface)



No.	Land interest name/organisation and land agent's name (if applicable)	Type of interest	Plot(s)	Land requirement	Status of negotiations with land interest			RR ref. no(s).	WR ref. no(s).
862 Cont'd					2019-08-15	Letter	2019 Post-Statutory consultation notification sent		
					2019-11-08	Letter	Land Interest Questionnaire sent		
					2020-01-27	Letter	Supplementary consultation notification sent		
					2020-07-13	Letter	Design Refinement consultation notification sent		
					2020-09-29	Letter	An invitation has been sent to negotiate and acquire land interests by voluntary agreement		
					2020-10-02	Email	Correspondence regarding interest in voluntary agreement		
					2020-10-21	Email	Correspondence regarding voluntary agreement		
					2021-07-13	Letter	Community Impacts consultation notification sent		
					2021-10-26	Letter	An invitation has been sent to negotiate and acquire land interests by voluntary agreement		
					2022-05-13	Letter	Local Refinement consultation notification sent		
					2022-05-24	Letter	Local Refinement consultation extension notification sent		
					2023-01-08	Letter	Section 56 notification sent		
863	Southern Water Services Limited	Cat 1, 2 & 3	01-18	CAR	2017-05-19	Email	Correspondence regarding survey access	RR-0997	REP1-280
			03-05	CA	2017-10-31	Letter	Order Limits update notification sent		
			03-06	CA	2018-05-14	Letter	Land Interest Questionnaire sent		
			03-07	CAR	2018-08-02	Email	Correspondence regarding survey works		
			03-08	TP	2018-08-09	Email	Correspondence regarding survey access		
			03-11	CA	2018-08-22	Letter	Land Interest Questionnaire sent		
			03-12	CA	2018-10-09	Letter	Section 42 Statutory consultation notification sent		
			03-13	CA	2018-10-31	Letter	Land Interest Questionnaire response		
			03-19	CA	2019-03-04	Meeting	Discussion regarding scope, Statement Of Common Ground and Protective Provisions		

CA (Compulsory acquisition), CAR (Compulsory acquisition of rights over land and temporary possession), TP (Temporary possession)

CAS (Compulsory acquisition of subsoil), CASTPS (Compulsory acquisition of subsoil and temporary possession of land at the surface)

No.	Land interest name/organisation and land agent's name (if applicable)	Type of interest	Plot(s)	Land requirement	Status of negotiations with land interest			RR ref. no(s).	WR ref. no(s).
863 Cont'd			03-22	CA	2019-04-11	Meeting	Discussion regarding Statement of Common Ground draft		
			03-27	CA	2019-08-15	Letter	2019 Post-Statutory consultation notification sent		
			03-28	CA	2019-08-30	Meeting	Discussion regarding Project overview and Southern Water's scope of works		
			03-29	CA	2020-01-27	Letter	Supplementary consultation notification sent		
			03-31	CA	2020-07-13	Letter	Design Refinement consultation notification sent		
			03-34	CA	2022-05-13	Letter	Local Refinement consultation notification sent		
			03-35	CA	2022-05-24	Letter	Local Refinement consultation extension notification sent		
			03-36	TP	2022-09-01	Letter	Landowner engagement notification sent		
			03-37	CA	2022-09-05	Letter	Landowner engagement notification sent		
			03-38	CA	2023-01-08	Letter	Section 56 notification sent		
			03-39	CA	2023-05-15	Letter	Minor refinement consultation notification sent		
			03-40	CA					
			03-42	CA					
			03-44	CA					
			03-45	CA					
			03-46	CA					
			03-47	CA					
			03-49	CA					
			03-50	CA					
			03-53	CA					
03-54	CA								
03-55	CA								
03-56	CA								

CA (Compulsory acquisition), CAR (Compulsory acquisition of rights over land and temporary possession), TP (Temporary possession)

CAS (Compulsory acquisition of subsoil), CASTPS (Compulsory acquisition of subsoil and temporary possession of land at the surface)

No.	Land interest name/organisation and land agent's name (if applicable)	Type of interest	Plot(s)	Land requirement	Status of negotiations with land interest	RR ref. no(s).	WR ref. no(s).
863 Cont'd			03-57	CA			
			03-59	CA			
			03-62	CA			
			03-68	CA			
			03-69	CA			
			03-70	CA			
			03-71	CA			
			03-74	CA			
			03-75	CA			
			03-76	CA			
			03-79	CA			
			03-81	CA			
			03-84	CA			
			03-85	CA			
			03-86	CA			
			03-88	CA			
			03-91	CA			
			03-92	CA			
			03-93	CA			
			03-94	CA			
			03-95	CA			
			03-112	CAR			
			03-116	CA			

CA (Compulsory acquisition), CAR (Compulsory acquisition of rights over land and temporary possession), TP (Temporary possession)  
 CAS (Compulsory acquisition of subsoil), CASTPS (Compulsory acquisition of subsoil and temporary possession of land at the surface)

No.	Land interest name/organisation and land agent's name (if applicable)	Type of interest	Plot(s)	Land requirement	Status of negotiations with land interest	RR ref. no(s).	WR ref. no(s).
863 Cont'd			03-120	CA			
			03-123	CA			
			03-127	CA			
			03-130	CA			
			03-133	CA			
			03-135	CAR			
			03-136	CA			
			03-139	CAR			
			03-140	CAR			
			03-142	CAR			
			03-145	CA			
			03-147	CA			
			03-149	CA			
			04-02	CA			
			04-07	CAR			
			04-09	CA			
			04-10	CA			
			04-11	CA			
			04-12	CAR			
			04-13	CA			
			04-15	CA			
			04-17	CAR			
			04-18	CA			

CA (Compulsory acquisition), CAR (Compulsory acquisition of rights over land and temporary possession), TP (Temporary possession)  
 CAS (Compulsory acquisition of subsoil), CASTPS (Compulsory acquisition of subsoil and temporary possession of land at the surface)

No.	Land interest name/organisation and land agent's name (if applicable)	Type of interest	Plot(s)	Land requirement	Status of negotiations with land interest	RR ref. no(s).	WR ref. no(s).
863 Cont'd			04-19	CA			
			04-21	CA			
			04-22	CA			
			04-24	CA			
			04-25	TP			
			04-26	CA			
			04-27	CA			
			04-28	TP			
			04-29	CA			
			04-31	CA			
			04-34	CA			
			04-37	TP			
			04-41	CA			
			04-42	CAR			
			04-44	CA			
			04-45	CAR			
			04-46	TP			
			04-49	CA			
			04-51	CA			
			04-54	CA			
			04-55	CA			
			04-56	CA			
			04-58	CAR			

CA (Compulsory acquisition), CAR (Compulsory acquisition of rights over land and temporary possession), TP (Temporary possession)  
 CAS (Compulsory acquisition of subsoil), CASTPS (Compulsory acquisition of subsoil and temporary possession of land at the surface)

No.	Land interest name/organisation and land agent's name (if applicable)	Type of interest	Plot(s)	Land requirement	Status of negotiations with land interest	RR ref. no(s).	WR ref. no(s).
863 Cont'd			04-59	CA			
			04-63	CAR			
			04-64	CA			
			04-67	CA			
			04-69	CA			
			04-70	CA			
			04-71	CA			
			04-72	CAR			
			04-74	CA			
			04-76	CA			
			04-77	CA			
			04-78	CA			
			04-80	CA			
			04-82	CA			
			04-84	CA			
			04-89	CAR			
			04-90	CA			
			04-91	CA			
			04-92	CAR			
			04-95	CA			
			04-102	CA			
			04-104	CA			
			04-105	CA			

CA (Compulsory acquisition), CAR (Compulsory acquisition of rights over land and temporary possession), TP (Temporary possession)  
 CAS (Compulsory acquisition of subsoil), CASTPS (Compulsory acquisition of subsoil and temporary possession of land at the surface)

No.	Land interest name/organisation and land agent's name (if applicable)	Type of interest	Plot(s)	Land requirement	Status of negotiations with land interest	RR ref. no(s).	WR ref. no(s).
863 Cont'd			04-106	CA			
			04-110	CA			
			04-111	CA			
			04-113	CA			
			04-114	CA			
			04-115	CA			
			04-118	CA			
			04-119	CA			
			04-120	CA			
			04-121	CA			
			04-123	TP			
			04-129	CA			
			04-131	CA			
			04-132	CA			
			04-136	CA			
			04-143	CA			
			04-144	CA			
			04-146	CA			
			04-147	CA			
			04-149	CAR			
			04-150	CA			
			04-151	CAR			
			04-152	CAR			

CA (Compulsory acquisition), CAR (Compulsory acquisition of rights over land and temporary possession), TP (Temporary possession)  
CAS (Compulsory acquisition of subsoil), CASTPS (Compulsory acquisition of subsoil and temporary possession of land at the surface)

No.	Land interest name/organisation and land agent's name (if applicable)	Type of interest	Plot(s)	Land requirement	Status of negotiations with land interest	RR ref. no(s).	WR ref. no(s).
863 Cont'd			04-153	CAR			
			04-155	CA			
			04-157	CA			
			04-158	CA			
			04-159	CA			
			04-160	CA			
			04-161	CA			
			04-163	CA			
			04-171	CA			
			04-173	CA			
			04-179	CA			
			04-180	CA			
			04-181	CA			
			04-182	CA			
			04-184	CA			
			04-186	CA			
			04-187	CA			
			04-193	CA			
			04-196	CA			
			04-197	CA			
			04-198	CA			
			04-199	CA			
			04-200	TP			

CA (Compulsory acquisition), CAR (Compulsory acquisition of rights over land and temporary possession), TP (Temporary possession)  
 CAS (Compulsory acquisition of subsoil), CASTPS (Compulsory acquisition of subsoil and temporary possession of land at the surface)



No.	Land interest name/organisation and land agent's name (if applicable)	Type of interest	Plot(s)	Land requirement	Status of negotiations with land interest	RR ref. no(s).	WR ref. no(s).
863 Cont'd			04-201	CA			
			04-202	CA			
			04-203	CA			
			04-204	CA			
			04-205	CA			
			04-206	CA			
			04-207	CA			
			04-211	CA			
			04-213	CA			
			04-214	CA			
			04-215	CAR			
			04-216	CA			
			04-217	CA			
			04-218	CA			
			04-220	CA			
			04-226	CAR			
			04-229	CAR			
			04-230	CA			
			04-232	CA			
			04-233	TP			
			04-234	CA			
			04-238	CA			
			04-239	CA			

CA (Compulsory acquisition), CAR (Compulsory acquisition of rights over land and temporary possession), TP (Temporary possession)  
 CAS (Compulsory acquisition of subsoil), CASTPS (Compulsory acquisition of subsoil and temporary possession of land at the surface)

No.	Land interest name/organisation and land agent's name (if applicable)	Type of interest	Plot(s)	Land requirement	Status of negotiations with land interest	RR ref. no(s).	WR ref. no(s).
863 Cont'd			04-241	CA			
			04-242	CA			
			04-243	CAR			
			04-244	CAR			
			04-245	CA			
			04-246	CAR			
			04-247	CAR			
			04-251	CAR			
			04-255	TP			
			04-258	TP			
			04-259	CAR			
			04-260	CA			
			04-262	CA			
			04-271	CA			
			04-272	CA			
			04-273	CA			
			05-02	TP			
			05-04	TP			
			05-17	CAR			
			05-18	CAR			
			06-02	CA			
			06-03	CAR			
			06-04	CA			

CA (Compulsory acquisition), CAR (Compulsory acquisition of rights over land and temporary possession), TP (Temporary possession)  
 CAS (Compulsory acquisition of subsoil), CASTPS (Compulsory acquisition of subsoil and temporary possession of land at the surface)

No.	Land interest name/organisation and land agent's name (if applicable)	Type of interest	Plot(s)	Land requirement	Status of negotiations with land interest	RR ref. no(s).	WR ref. no(s).
863 Cont'd			06-05	CA			
			06-06	CA			
			06-07	CA			
			06-09	TP			
			06-12	CA			
			06-13	CA			
			06-14	CA			
			06-15	CA			
			06-19	CAR			
			06-20	CA			
			06-21	CA			
			06-22	CA			
			06-23	CA			
			06-24	CA			
			06-28	CA			
			06-30	CA			
			06-31	CA			
			06-35	CA			
			06-36	CA			
			06-42	CA			
			06-43	CA			
			06-44	CA			
			06-45	CA			

CA (Compulsory acquisition), CAR (Compulsory acquisition of rights over land and temporary possession), TP (Temporary possession)  
 CAS (Compulsory acquisition of subsoil), CASTPS (Compulsory acquisition of subsoil and temporary possession of land at the surface)

No.	Land interest name/organisation and land agent's name (if applicable)	Type of interest	Plot(s)	Land requirement	Status of negotiations with land interest	RR ref. no(s).	WR ref. no(s).
863 Cont'd			06-47	CA			
			06-48	CA			
			06-51	CA			
			06-52	CA			
			06-55	CAR			
			06-57	CA			
			06-58	CA			
			06-59	CA			
			06-60	CA			
			06-61	CA			
			06-62	CA			
			06-65	CA			
			06-66	CA			
			06-67	CAR			
			06-68	CA			
			06-69	CA			
			06-70	CA			
			06-71	CA			
			06-72	CAR			
			06-73	CA			
			06-74	CA			
			06-76	CA			
			06-77	CA			

CA (Compulsory acquisition), CAR (Compulsory acquisition of rights over land and temporary possession), TP (Temporary possession)  
 CAS (Compulsory acquisition of subsoil), CASTPS (Compulsory acquisition of subsoil and temporary possession of land at the surface)

No.	Land interest name/organisation and land agent's name (if applicable)	Type of interest	Plot(s)	Land requirement	Status of negotiations with land interest	RR ref. no(s).	WR ref. no(s).
863 Cont'd			06-78	CAR			
			06-79	CA			
			06-80	CA			
			06-81	CA			
			06-82	CA			
			06-83	CA			
			06-84	CA			
			06-85	CA			
			06-87	CA			
			06-89	CA			
			06-90	CA			
			06-92	CA			
			06-94	CA			
			06-95	CA			
			06-96	CAR			
			06-97	CA			
			06-98	CAR			
			06-99	CAR			
			06-100	CA			
			06-101	CA			
			06-102	CAR			
			06-103	CA			
			06-104	CAR			

CA (Compulsory acquisition), CAR (Compulsory acquisition of rights over land and temporary possession), TP (Temporary possession)  
 CAS (Compulsory acquisition of subsoil), CASTPS (Compulsory acquisition of subsoil and temporary possession of land at the surface)

No.	Land interest name/organisation and land agent's name (if applicable)	Type of interest	Plot(s)	Land requirement	Status of negotiations with land interest	RR ref. no(s).	WR ref. no(s).
863 Cont'd			06-106	CA			
			06-107	CAR			
			06-109	TP			
			06-110	TP			
			06-113	CAR			
			06-114	CAR			
			06-115	CAR			
			06-119	CA			
			06-120	CA			
			06-122	CA			
			06-125	CA			
			06-126	CA			
			06-128	CA			
			06-131	CAR			
			06-140	CA			
			06-141	CA			
			06-145	CA			
			06-146	CA			
			06-147	CA			
			06-152	CAR			
			06-154	CA			
			06-155	CA			
			06-156	CA			

CA (Compulsory acquisition), CAR (Compulsory acquisition of rights over land and temporary possession), TP (Temporary possession)  
 CAS (Compulsory acquisition of subsoil), CASTPS (Compulsory acquisition of subsoil and temporary possession of land at the surface)

No.	Land interest name/organisation and land agent's name (if applicable)	Type of interest	Plot(s)	Land requirement	Status of negotiations with land interest	RR ref. no(s).	WR ref. no(s).
863 Cont'd			06-157	CA			
			06-162	CA			
			06-164	CA			
			06-166	CA			
			06-167	CA			
			06-168	CA			
			06-171	CA			
			06-177	CA			
			06-180	CA			
			06-181	CA			
			06-183	CA			
			06-184	CA			
			06-195	CA			
			06-200	CA			
			07-27	CAR			
			07-35	CA			
			07-41	CAR			
			07-42	CAR			
			07-43	CA			
			07-46	CA			
			07-47	CA			
			07-48	CA			
			07-49	CA			

CA (Compulsory acquisition), CAR (Compulsory acquisition of rights over land and temporary possession), TP (Temporary possession)  
CAS (Compulsory acquisition of subsoil), CASTPS (Compulsory acquisition of subsoil and temporary possession of land at the surface)

No.	Land interest name/organisation and land agent's name (if applicable)	Type of interest	Plot(s)	Land requirement	Status of negotiations with land interest	RR ref. no(s).	WR ref. no(s).
863 Cont'd			11-01	CA			
			11-10	CA			
			11-16	CA			
			11-17	CA			
			11-18	CA			
			11-19	CA			
			11-20	CA			
			11-21	CA			
			11-23	CA			
			11-25	CA			
			11-26	CA			
			11-27	CA			
			11-28	CA			
			11-29	CA			
			11-30	CA			
			11-31	CA			
			11-32	CA			
			11-33	CA			
			11-34	CA			
			11-35	CA			
			11-36	CA			
			11-38	CAR			
			11-39	CAR			

CA (Compulsory acquisition), CAR (Compulsory acquisition of rights over land and temporary possession), TP (Temporary possession)  
 CAS (Compulsory acquisition of subsoil), CASTPS (Compulsory acquisition of subsoil and temporary possession of land at the surface)



No.	Land interest name/organisation and land agent's name (if applicable)	Type of interest	Plot(s)	Land requirement	Status of negotiations with land interest	RR ref. no(s).	WR ref. no(s).
863 Cont'd			11-41	CA			
			11-42	CA			
			11-43	CAR			
			11-44	CA			
			11-45	CA			
			11-78	CA			
			11-79	CA			
			13-02	CA			
			13-03	CA			
			13-04	TP			
			13-06	TP			
			13-07	TP			
			13-09	CA			
			13-10	CA			
			13-11	TP			
			13-12	CAR			
			13-14	CAR			
			13-15	CAR			
			13-16	CAR			
			13-17	CAR			
			13-18	CAR			
			13-19	CAR			
			13-20	CAR			

CA (Compulsory acquisition), CAR (Compulsory acquisition of rights over land and temporary possession), TP (Temporary possession)  
 CAS (Compulsory acquisition of subsoil), CASTPS (Compulsory acquisition of subsoil and temporary possession of land at the surface)

No.	Land interest name/organisation and land agent's name (if applicable)	Type of interest	Plot(s)	Land requirement	Status of negotiations with land interest	RR ref. no(s).	WR ref. no(s).
863 Cont'd			13-21	CAR			
			13-23	CA			
			13-24	CAR			
			13-25	CAR			
			13-26	CAR			
			13-28	CAR			
			13-29	CAR			
			13-32	CAR			
			13-35	CA			
			13-36	CA			
			13-37	CA			
			13-39	CA			
			13-41	CASTPS			
			13-42	CAR			
			13-43	CA			
			13-44	CA			
			13-50	CASTPS			
			13-53	TP			
			13-54	CAR			
			13-70	CAR			
			13-71	CAR			
			13-82	CA			
			13-84	CA			

CA (Compulsory acquisition), CAR (Compulsory acquisition of rights over land and temporary possession), TP (Temporary possession)  
 CAS (Compulsory acquisition of subsoil), CASTPS (Compulsory acquisition of subsoil and temporary possession of land at the surface)

No.	Land interest name/organisation and land agent's name (if applicable)	Type of interest	Plot(s)	Land requirement	Status of negotiations with land interest	RR ref. no(s).	WR ref. no(s).
863 Cont'd			13-86 13-87 14-01 14-04 14-08 14-09 14-10 14-17 14-18 15-01 15-02 15-07 15-08	CA CA TP CAS CAS CAS CAS CASTPS CASTPS TP TP TP TP			
864	Southfields Gravel Company Limited	Cat 1 & 3	32-164 32-172	CAR CAR	<p>An invitation to negotiate and acquire land interests by voluntary agreement has been sent by letter.</p> <p>2017-04-12 Letter Preferred Route Announcement notification sent</p> <p>2017-08-07 Letter Survey access request sent</p> <p>2017-08-17 Letter Survey access request sent</p> <p>2018-07-27 Letter Survey access request sent</p> <p>2019-07-16 Letter Survey access request sent</p> <p>2020-07-13 Letter Design Refinement consultation notification sent</p> <p>2020-09-29 Letter An invitation has been sent to negotiate and acquire land interests by voluntary agreement</p> <p>2022-05-13 Letter Local Refinement consultation notification sent</p> <p>2022-05-24 Letter Local Refinement consultation extension notification sent</p>	N/A	N/A

CA (Compulsory acquisition), CAR (Compulsory acquisition of rights over land and temporary possession), TP (Temporary possession)  
 CAS (Compulsory acquisition of subsoil), CASTPS (Compulsory acquisition of subsoil and temporary possession of land at the surface)

No.	Land interest name/organisation and land agent's name (if applicable)	Type of interest	Plot(s)	Land requirement	Status of negotiations with land interest			RR ref. no(s).	WR ref. no(s).
864 Cont'd					2023-01-08	Letter	Section 56 notification sent		
865	Sportsmark Group Limited	Cat 1 & 3	11-37	CA	2020-01-27	Letter	An invitation to negotiate and acquire land interests by voluntary agreement has been sent by letter. Supplementary consultation notification sent	N/A	N/A
					2020-03-16	Letter	Land Interest Questionnaire sent		
					2020-07-02	Letter	Land Interest Questionnaire response		
					2020-07-13	Letter	Design Refinement consultation notification sent		
					2020-09-29	Letter	An invitation has been sent to negotiate and acquire land interests by voluntary agreement		
					2021-07-13	Letter	Community Impacts consultation notification sent		
					2021-10-26	Letter	An invitation has been sent to negotiate and acquire land interests by voluntary agreement		
					2022-05-13	Letter	Local Refinement consultation notification sent		
					2022-05-24	Letter	Local Refinement consultation extension notification sent		
					2023-01-08	Letter	Section 56 notification sent		
866	Stanley William Lamb	Cat 1 & 3	30-49	TP	2020-07-13	Letter	An invitation to negotiate and acquire land interests by voluntary agreement has been sent by letter. Design Refinement consultation notification sent	N/A	N/A
					2020-09-29	Letter	An invitation has been sent to negotiate and acquire land interests by voluntary agreement		
					2021-07-13	Letter	Community Impacts consultation notification sent		
					2021-10-26	Letter	An invitation has been sent to negotiate and acquire land interests by voluntary agreement		
					2022-05-13	Letter	Local Refinement consultation notification sent		
					2022-05-24	Letter	Local Refinement consultation extension notification sent		
					2023-01-08	Letter	Section 56 notification sent		
867	Stefan James Daciw	Cat 1 & 3	33-183	CAR	2018-10-09	Letter	An invitation to negotiate and acquire land interests by voluntary agreement has been sent by letter. Section 42 Statutory consultation notification sent	N/A	N/A

CA (Compulsory acquisition), CAR (Compulsory acquisition of rights over land and temporary possession), TP (Temporary possession)

CAS (Compulsory acquisition of subsoil), CASTPS (Compulsory acquisition of subsoil and temporary possession of land at the surface)

No.	Land interest name/organisation and land agent's name (if applicable)	Type of interest	Plot(s)	Land requirement	Status of negotiations with land interest			RR ref. no(s).	WR ref. no(s).
867 Cont'd					2018-10-09	Letter	Land Interest Questionnaire sent		
					2019-02-08	Letter	Land Interest Questionnaire reminder sent		
					2020-01-27	Letter	Supplementary consultation notification sent		
					2020-07-13	Letter	Design Refinement consultation notification sent		
					2020-09-29	Letter	An invitation has been sent to negotiate and acquire land interests by voluntary agreement		
					2021-10-26	Letter	An invitation has been sent to negotiate and acquire land interests by voluntary agreement		
					2022-05-13	Letter	Local Refinement consultation notification sent		
					2022-05-24	Letter	Local Refinement consultation extension notification sent		
					2023-01-08	Letter	Section 56 notification sent		
868							Occupier at Gammonfields Way Travellers site. Occupied by way of a licence agreement from Thurrock Council. On site consultation events have been held and attended by Thurrock Council representatives and members of the travelling community to seek feedback on alternative relocation options for this site. During COVID-19 options and engagement were shared via a private Facebook Group as well as engagement by the Traveller Liaison Officer for Thurrock Council. New site agreed in principle by both Thurrock as the Freeholder and by the occupiers. All occupiers will be relocated onto the new site and discussions are ongoing to agree the final details of the design of the site layout. This will enable an indicative plan to be agreed.		
	Stephaling Saunders	Cat 1	29-40	CA	2018-11-27	Meeting	On site consultation event	N/A	N/A
					2019-12-05	Meeting	On site consultation event		
					2020-02-24	Meeting	On site consultation event		
					2020-07-13	Letter	Design Refinement consultation notification sent		
					2020-07-13	Meeting	On site consultation event		
					2022-05-13	Letter	Local Refinement consultation notification sent		

CA (Compulsory acquisition), CAR (Compulsory acquisition of rights over land and temporary possession), TP (Temporary possession)

CAS (Compulsory acquisition of subsoil), CASTPS (Compulsory acquisition of subsoil and temporary possession of land at the surface)

No.	Land interest name/organisation and land agent's name (if applicable)	Type of interest	Plot(s)	Land requirement	Status of negotiations with land interest			RR ref. no(s).	WR ref. no(s).
868 Cont'd					2022-05-24	Letter	Local Refinement consultation extension notification sent		
					2022-07-07	Letter	Engagement seeking feedback on proposals for final site and pitch layout		
					2023-01-08	Letter	Section 56 notification sent		
869	Stephanie Jayne Muller	Cat 1 & 3	09-27	TP	2020-01-27	Letter	An invitation to negotiate and acquire land interests by voluntary agreement has been sent by letter. Supplementary consultation notification sent	N/A	N/A
					2020-07-13	Letter	Design Refinement consultation notification sent		
					2020-09-29	Letter	An invitation has been sent to negotiate and acquire land interests by voluntary agreement		
					2021-07-13	Letter	Community Impacts consultation notification sent		
					2021-10-26	Letter	An invitation has been sent to negotiate and acquire land interests by voluntary agreement		
					2022-05-13	Letter	Local Refinement consultation notification sent		
					2022-05-24	Letter	Local Refinement consultation extension notification sent		
					2023-01-08	Letter	Section 56 notification sent		
870	Stephen Andrew Lang	Cat 1 & 3	24-35	CA	2018-10-09	Letter	An invitation to negotiate and acquire land interests by voluntary agreement has been sent by letter. Section 42 Statutory consultation notification sent	RR-1006	N/A
					2018-10-09	Letter	Land Interest Questionnaire sent		
					2018-11-07	Letter	Land Interest Questionnaire response		
					2020-01-27	Letter	Supplementary consultation notification sent		
					2020-07-13	Letter	Design Refinement consultation notification sent		
					2020-09-29	Letter	An invitation has been sent to negotiate and acquire land interests by voluntary agreement		
					2021-07-13	Letter	Community Impacts consultation notification sent		
					2021-10-26	Letter	An invitation has been sent to negotiate and acquire land interests by voluntary agreement		
					2022-05-13	Letter	Local Refinement consultation notification sent		

CA (Compulsory acquisition), CAR (Compulsory acquisition of rights over land and temporary possession), TP (Temporary possession)

CAS (Compulsory acquisition of subsoil), CASTPS (Compulsory acquisition of subsoil and temporary possession of land at the surface)

No.	Land interest name/organisation and land agent's name (if applicable)	Type of interest	Plot(s)	Land requirement	Status of negotiations with land interest			RR ref. no(s).	WR ref. no(s).
870 Cont'd					2022-05-24	Letter	Local Refinement consultation extension notification sent		
					2023-01-08	Letter	Section 56 notification sent		
871	Stephen Andrew Loftus Hardingham	Cat 1 & 3	33-128	CAR	2022-05-13	Letter	An invitation to negotiate and acquire land interests by voluntary agreement has been sent by letter. Local Refinement consultation notification sent	N/A	N/A
					2022-05-24	Letter	Local Refinement consultation extension notification sent		
					2022-09-07	Letter	An invitation has been sent to negotiate and acquire land interests by voluntary agreement		
					2023-01-08	Letter	Section 56 notification sent		
872	Stephen John Mariner	Cat 1 & 3	25-43	CAR	2020-01-27	Letter	An invitation to negotiate and acquire land interests by voluntary agreement has been sent by letter. Supplementary consultation notification sent	N/A	N/A
					2020-07-13	Letter	Design Refinement consultation notification sent		
					2020-09-29	Letter	An invitation has been sent to negotiate and acquire land interests by voluntary agreement		
					2021-07-13	Letter	Community Impacts consultation notification sent		
					2021-10-26	Letter	An invitation has been sent to negotiate and acquire land interests by voluntary agreement		
					2022-05-13	Letter	Local Refinement consultation notification sent		
					2022-05-24	Letter	Local Refinement consultation extension notification sent		
					2023-01-08	Letter	Section 56 notification sent		
873	Stephen John Mould	Cat 1 & 3	44-103	TP	2018-02-28	Letter	An invitation to negotiate and acquire land interests by voluntary agreement has been sent by letter. Survey access request sent	N/A	N/A
			44-104	TP	2018-09-10	Letter	Land Interest Questionnaire sent		
					2018-10-03	Letter	Land Interest Questionnaire response		
					2018-10-09	Letter	Section 42 Statutory consultation notification sent		
					2018-10-18	Meeting	Land Interest Questionnaire assistance		

CA (Compulsory acquisition), CAR (Compulsory acquisition of rights over land and temporary possession), TP (Temporary possession)

CAS (Compulsory acquisition of subsoil), CASTPS (Compulsory acquisition of subsoil and temporary possession of land at the surface)

No.	Land interest name/organisation and land agent's name (if applicable)	Type of interest	Plot(s)	Land requirement	Status of negotiations with land interest			RR ref. no(s).	WR ref. no(s).
873 Cont'd					2019-03-20	Email	Correspondence regarding survey access		
					2019-08-15	Letter	2019 Post-Statutory consultation notification sent		
					2020-01-27	Letter	Supplementary consultation notification sent		
					2020-07-13	Letter	Design Refinement consultation notification sent		
					2020-09-29	Letter	An invitation has been sent to negotiate and acquire land interests by voluntary agreement		
					2021-07-13	Letter	Community Impacts consultation notification sent		
					2021-10-26	Letter	An invitation has been sent to negotiate and acquire land interests by voluntary agreement		
					2022-05-13	Letter	Local Refinement consultation notification sent		
					2022-05-24	Letter	Local Refinement consultation extension notification sent		
					2023-01-08	Letter	Section 56 notification sent		
874	Stephen John Robinson	Cat 1 & 3	09-24	TP			An invitation has been sent to negotiate and acquire land interests by voluntary agreement.		
					2022-08-18	Letter	Local Refinement Consultation notification sent	N/A	N/A
					2022-09-07	Letter	An invitation has been sent to negotiate and acquire land interests by voluntary agreement		
					2023-01-08	Letter	Section 56 notification sent		
875	Stephen John Trott	Cat 1 & 3	45-165	CAR			An invitation to negotiate and acquire land interests by voluntary agreement has been sent by letter.		
					2020-01-27	Letter	Supplementary consultation notification sent	N/A	N/A
					2020-07-13	Letter	Design Refinement consultation notification sent		
					2020-09-29	Letter	An invitation has been sent to negotiate and acquire land interests by voluntary agreement		
					2021-07-13	Letter	Community Impacts consultation notification sent		
					2021-10-26	Letter	An invitation has been sent to negotiate and acquire land interests by voluntary agreement		
					2022-05-13	Letter	Local Refinement consultation notification sent		
					2022-05-24	Letter	Local Refinement consultation extension notification sent		

CA (Compulsory acquisition), CAR (Compulsory acquisition of rights over land and temporary possession), TP (Temporary possession)

CAS (Compulsory acquisition of subsoil), CASTPS (Compulsory acquisition of subsoil and temporary possession of land at the surface)



No.	Land interest name/organisation and land agent's name (if applicable)	Type of interest	Plot(s)	Land requirement	Status of negotiations with land interest			RR ref. no(s).	WR ref. no(s).
875 Cont'd					2023-01-08	Letter	Section 56 notification sent		
876	Stephen Leonard Cottom	Cat 1 & 3	33-208 33-210	CAR CAR	2018-10-09 2018-10-09 2018-11-09 2020-01-27 2020-07-13 2020-09-29 2021-07-13 2021-10-26 2022-05-13 2022-05-24 2023-01-08	Letter Letter Letter Letter Letter Letter Letter Letter Letter Letter Letter	An invitation to negotiate and acquire land interests by voluntary agreement has been sent by letter. Section 42 Statutory consultation notification sent Land Interest Questionnaire sent Land Interest Questionnaire response Supplementary consultation notification sent Design Refinement consultation notification sent An invitation has been sent to negotiate and acquire land interests by voluntary agreement Community Impacts consultation notification sent An invitation has been sent to negotiate and acquire land interests by voluntary agreement Local Refinement consultation notification sent Local Refinement consultation extension notification sent Section 56 notification sent	N/A	N/A
877	Stephen Patrick Kimmings Tina Kimmings	Cat 1 & 3	33-160	CAR	2018-10-09 2018-10-09 2019-02-08 2019-02-18 2020-01-27 2020-07-13 2020-09-29 2020-10-22	Letter Letter Letter Letter Letter Letter Letter Email	An invitation to negotiate and acquire land interests by voluntary agreement has been sent by letter. Section 42 Statutory consultation notification sent Land Interest Questionnaire sent Land Interest Questionnaire reminder sent Land Interest Questionnaire response Supplementary consultation notification sent Design Refinement consultation notification sent An invitation has been sent to negotiate and acquire land interests by voluntary agreement Correspondence regarding voluntary agreement	N/A	N/A

CA (Compulsory acquisition), CAR (Compulsory acquisition of rights over land and temporary possession), TP (Temporary possession)

CAS (Compulsory acquisition of subsoil), CASTPS (Compulsory acquisition of subsoil and temporary possession of land at the surface)

No.	Land interest name/organisation and land agent's name (if applicable)	Type of interest	Plot(s)	Land requirement	Status of negotiations with land interest			RR ref. no(s).	WR ref. no(s).
877 Cont'd					2021-07-13	Letter	Community Impacts consultation notification sent		
					2021-10-26	Letter	An invitation has been sent to negotiate and acquire land interests by voluntary agreement		
					2022-05-13	Letter	Local Refinement consultation notification sent		
					2022-05-24	Letter	Local Refinement consultation extension notification sent		
					2023-01-08	Letter	Section 56 notification sent		
878	Stephen Raymond Hopper	Cat 1 & 3	12-35	TP			A licence to acquire rights in relation to the landowner's subsoil up to the half-width of the highway has been agreed and completed.	N/A	N/A
					2020-01-27	Letter	Supplementary consultation notification sent		
					2020-07-13	Letter	Design Refinement consultation notification sent		
					2020-09-29	Letter	An invitation has been sent to negotiate and acquire land interests by voluntary agreement		
					2020-09-30	Phone Call	Conversation regarding interest in voluntary agreement		
					2020-10-12	Email	Correspondence regarding voluntary agreement		
					2021-01-19	Email	Correspondence sending voluntary licence agreement		
					2021-01-27	Letter	Correspondence regarding voluntary licence agreement letter		
					2021-07-13	Letter	Community Impacts consultation notification sent		
					2022-05-13	Letter	Local Refinement consultation notification sent		
					2022-05-24	Letter	Local Refinement consultation extension notification sent		
					2023-01-08	Letter	Section 56 notification sent		
879	Stephen Richard Waters	Cat 1 & 3	13-17	CAR			An invitation to negotiate and acquire land interests by voluntary agreement has been sent by letter.	N/A	N/A
					2018-10-09	Letter	Section 42 Statutory consultation notification sent		
					2018-10-09	Letter	Land Interest Questionnaire sent		
					2019-02-08	Letter	Land Interest Questionnaire reminder sent		
					2020-01-27	Letter	Supplementary consultation notification sent		

CA (Compulsory acquisition), CAR (Compulsory acquisition of rights over land and temporary possession), TP (Temporary possession)

CAS (Compulsory acquisition of subsoil), CASTPS (Compulsory acquisition of subsoil and temporary possession of land at the surface)

No.	Land interest name/organisation and land agent's name (if applicable)	Type of interest	Plot(s)	Land requirement	Status of negotiations with land interest			RR ref. no(s).	WR ref. no(s).
879 Cont'd					2020-07-13	Letter	Design Refinement consultation notification sent		
					2020-09-29	Letter	An invitation has been sent to negotiate and acquire land interests by voluntary agreement		
					2021-07-13	Letter	Community Impacts consultation notification sent		
					2021-10-26	Letter	An invitation has been sent to negotiate and acquire land interests by voluntary agreement		
					2022-05-13	Letter	Local Refinement consultation notification sent		
					2022-05-24	Letter	Local Refinement consultation extension notification sent		
					2023-01-08	Letter	Section 56 notification sent		
880	Steven Ali	Cat 1 & 3	26-56	CAR	2020-01-27	Letter	An invitation to negotiate and acquire land interests by voluntary agreement has been sent by letter. Supplementary consultation notification sent	N/A	N/A
					2020-07-13	Letter	Design Refinement consultation notification sent		
					2020-09-29	Letter	An invitation has been sent to negotiate and acquire land interests by voluntary agreement		
					2021-07-13	Letter	Community Impacts consultation notification sent		
					2021-10-26	Letter	An invitation has been sent to negotiate and acquire land interests by voluntary agreement		
					2022-05-13	Letter	Local Refinement consultation notification sent		
					2022-05-24	Letter	Local Refinement consultation extension notification sent		
					2023-01-08	Letter	Section 56 notification sent		
881	Steven Atherton	Cat 1 & 3	09-30	TP	2020-01-27	Letter	An invitation to negotiate and acquire land interests by voluntary agreement has been sent by letter. Supplementary consultation notification sent	N/A	N/A
					2020-07-13	Letter	Design Refinement consultation notification sent		
					2020-09-29	Letter	An invitation has been sent to negotiate and acquire land interests by voluntary agreement		
					2021-07-13	Letter	Community Impacts consultation notification sent		
					2021-10-26	Letter	An invitation has been sent to negotiate and acquire land interests by voluntary agreement		

CA (Compulsory acquisition), CAR (Compulsory acquisition of rights over land and temporary possession), TP (Temporary possession)

CAS (Compulsory acquisition of subsoil), CASTPS (Compulsory acquisition of subsoil and temporary possession of land at the surface)

No.	Land interest name/organisation and land agent's name (if applicable)	Type of interest	Plot(s)	Land requirement	Status of negotiations with land interest			RR ref. no(s).	WR ref. no(s).
881 Cont'd					2022-05-13	Letter	Local Refinement consultation notification sent		
					2022-05-24	Letter	Local Refinement consultation extension notification sent		
					2023-01-08	Letter	Section 56 notification sent		
882	Steven Charles Davis	Cat 1 & 3	25-53	CAR	2020-01-27	Letter	An invitation to negotiate and acquire land interests by voluntary agreement has been sent by letter. Supplementary consultation notification sent	N/A	N/A
					2020-07-13	Letter	Design Refinement consultation notification sent		
					2020-09-29	Letter	An invitation has been sent to negotiate and acquire land interests by voluntary agreement		
					2021-07-13	Letter	Community Impacts consultation notification sent		
					2021-10-26	Letter	An invitation has been sent to negotiate and acquire land interests by voluntary agreement		
					2022-05-13	Letter	Local Refinement consultation notification sent		
					2022-05-24	Letter	Local Refinement consultation extension notification sent		
					2023-01-08	Letter	Section 56 notification sent		
883	Steven Paul Edward Mitchell	Cat 1 & 3	12-46	TP	2020-01-27	Letter	An invitation to negotiate and acquire land interests by voluntary agreement has been sent by letter. Supplementary consultation notification sent	N/A	N/A
					2020-07-13	Letter	Design Refinement consultation notification sent		
					2020-09-29	Letter	An invitation has been sent to negotiate and acquire land interests by voluntary agreement		
					2021-01-20	Email	Correspondence regarding voluntary agreement		
					2021-07-13	Letter	Community Impacts consultation notification sent		
					2021-10-26	Letter	An invitation has been sent to negotiate and acquire land interests by voluntary agreement		
					2022-05-13	Letter	Local Refinement consultation notification sent		
					2022-05-24	Letter	Local Refinement consultation extension notification sent		
					2023-01-08	Letter	Section 56 notification sent		

CA (Compulsory acquisition), CAR (Compulsory acquisition of rights over land and temporary possession), TP (Temporary possession)

CAS (Compulsory acquisition of subsoil), CASTPS (Compulsory acquisition of subsoil and temporary possession of land at the surface)

No.	Land interest name/organisation and land agent's name (if applicable)	Type of interest	Plot(s)	Land requirement	Status of negotiations with land interest			RR ref. no(s).	WR ref. no(s).
884	Steven Paul Tyler	Cat 1, 2 & 3	44-35	CA	2017-10-31	Letter	An invitation to negotiate and acquire land interests by voluntary agreement has been sent by letter.	N/A	N/A
			44-52	CA	2018-08-20	Letter	Order Limits update notification sent		
			44-66	CA	2018-10-09	Letter	Land Interest Questionnaire sent		
			44-75	CA	2020-01-27	Letter	Section 42 Statutory consultation notification sent		
			44-116	TP	2020-07-13	Letter	Supplementary consultation notification sent		
			44-117	TP	2020-09-29	Letter	Design Refinement consultation notification sent		
			44-118	TP	2021-07-13	Letter	An invitation has been sent to negotiate and acquire land interests by voluntary agreement		
					2021-10-26	Letter	Community Impacts consultation notification sent		
					2022-05-13	Letter	An invitation has been sent to negotiate and acquire land interests by voluntary agreement		
		2022-05-24	Letter	Local Refinement consultation notification sent					
		2023-01-08	Letter	Local Refinement consultation extension notification sent					
				2023-01-08	Letter	Section 56 notification sent			
885	Steven Robert Bennett	Cat 1 & 3	25-93	CAR	2020-01-27	Letter	An invitation to negotiate and acquire land interests by voluntary agreement has been sent by letter.	N/A	N/A
			25-94	CA	2020-03-16	Letter	Supplementary consultation notification sent		
			25-96	CA	2020-07-13	Letter	Land Interest Questionnaire sent		
			25-97	CA	2020-09-29	Letter	Design Refinement consultation notification sent		
			25-98	CAR	2021-07-13	Letter	An invitation has been sent to negotiate and acquire land interests by voluntary agreement		
			25-100	CA	2021-10-26	Letter	Community Impacts consultation notification sent		
					2022-05-13	Letter	An invitation has been sent to negotiate and acquire land interests by voluntary agreement		
					2022-05-24	Letter	Local Refinement consultation notification sent		
					2023-01-08	Letter	Local Refinement consultation extension notification sent		
				2023-01-08	Letter	Section 56 notification sent			

CA (Compulsory acquisition), CAR (Compulsory acquisition of rights over land and temporary possession), TP (Temporary possession)

CAS (Compulsory acquisition of subsoil), CASTPS (Compulsory acquisition of subsoil and temporary possession of land at the surface)

No.	Land interest name/organisation and land agent's name (if applicable)	Type of interest	Plot(s)	Land requirement	Status of negotiations with land interest			RR ref. no(s).	WR ref. no(s).
886	Stuart Edward Brand	Cat 1 & 3	31-20	CAR	2020-07-13	Letter	An invitation to negotiate and acquire land interests by voluntary agreement has been sent by letter. Design Refinement consultation notification sent	N/A	N/A
					2020-09-29	Letter	An invitation has been sent to negotiate and acquire land interests by voluntary agreement		
					2021-07-13	Letter	Community Impacts consultation notification sent		
					2021-10-26	Letter	An invitation has been sent to negotiate and acquire land interests by voluntary agreement		
					2022-05-13	Letter	Local Refinement consultation notification sent		
					2022-05-24	Letter	Local Refinement consultation extension notification sent		
					2023-01-08	Letter	Section 56 notification sent		
887	Stuart Michael Smith	Cat 1 & 3	25-83	CAR	2020-01-27	Letter	A blight application for the property has been accepted by the Applicant. Supplementary consultation notification sent	N/A	N/A
					2020-07-13	Letter	Design Refinement consultation notification sent		
					2020-09-29	Letter	An invitation has been sent to negotiate and acquire land interests by voluntary agreement		
					2021-07-13	Letter	Community Impacts consultation notification sent		
					2021-10-26	Letter	An invitation has been sent to negotiate and acquire land interests by voluntary agreement		
					2022-05-13	Letter	Local Refinement consultation notification sent		
					2022-05-24	Letter	Local Refinement consultation extension notification sent		
					2023-01-08	Letter	Section 56 notification sent		
888	Stuart Neil George Haydock	Cat 1 & 3	02-04	CAR	2022-03-10	Letter	An invitation to negotiate and acquire land interests by voluntary agreement has been sent by letter. Survey access request sent	N/A	N/A
					2022-09-07	Letter	An invitation has been sent to negotiate and acquire land interests by voluntary agreement		
					2022-10-20	Letter	Invitation to provide comments on project proposals in the next phase of the planning process sent		

CA (Compulsory acquisition), CAR (Compulsory acquisition of rights over land and temporary possession), TP (Temporary possession)

CAS (Compulsory acquisition of subsoil), CASTPS (Compulsory acquisition of subsoil and temporary possession of land at the surface)

No.	Land interest name/organisation and land agent's name (if applicable)	Type of interest	Plot(s)	Land requirement	Status of negotiations with land interest			RR ref. no(s).	WR ref. no(s).
888 Cont'd					2023-01-08	Letter	Section 56 notification sent		
889	Sukhbir Kaur Cheema	Cat 1 & 3	12-34	TP	2020-01-27	Letter	An invitation to negotiate and acquire land interests by voluntary agreement has been sent by letter. Supplementary consultation notification sent	N/A	N/A
					2020-07-13	Letter	Design Refinement consultation notification sent		
					2020-09-29	Letter	An invitation has been sent to negotiate and acquire land interests by voluntary agreement		
					2021-07-13	Letter	Community Impacts consultation notification sent		
					2021-10-26	Letter	An invitation has been sent to negotiate and acquire land interests by voluntary agreement		
					2022-05-13	Letter	Local Refinement consultation notification sent		
					2022-05-24	Letter	Local Refinement consultation extension notification sent		
					2023-01-08	Letter	Section 56 notification sent		
890	Sundeep Singh Chhina	Cat 1 & 3	39-31	CAR	2020-01-27	Letter	An invitation to negotiate and acquire land interests by voluntary agreement has been sent by letter. Supplementary consultation notification sent	N/A	N/A
			39-38	CA	2020-03-16	Letter	Land Interest Questionnaire sent		
			39-42	CA	2020-07-13	Letter	Design Refinement consultation notification sent		
			42-184	CAR	2020-09-29	Letter	An invitation has been sent to negotiate and acquire land interests by voluntary agreement		
			42-185	CAR	2021-07-13	Letter	Community Impacts consultation notification sent		
					2021-10-26	Letter	An invitation has been sent to negotiate and acquire land interests by voluntary agreement		
					2022-05-13	Letter	Local Refinement consultation notification sent		
					2022-05-24	Letter	Local Refinement consultation extension notification sent		
					2023-01-08	Letter	Section 56 notification sent		
891	Susan Anneliese Booth	Cat 1 & 3	33-271	CAR	2020-07-13	Letter	An invitation to negotiate and acquire land interests by voluntary agreement has been sent by letter. Design Refinement consultation notification sent	N/A	N/A

CA (Compulsory acquisition), CAR (Compulsory acquisition of rights over land and temporary possession), TP (Temporary possession)

CAS (Compulsory acquisition of subsoil), CASTPS (Compulsory acquisition of subsoil and temporary possession of land at the surface)

No.	Land interest name/organisation and land agent's name (if applicable)	Type of interest	Plot(s)	Land requirement	Status of negotiations with land interest			RR ref. no(s).	WR ref. no(s).
891 Cont'd					2020-09-29	Letter	An invitation has been sent to negotiate and acquire land interests by voluntary agreement		
					2022-05-13	Letter	Local Refinement consultation notification sent		
					2022-05-24	Letter	Local Refinement consultation extension notification sent		
					2023-01-08	Letter	Section 56 notification sent		
892	Susan Curtis	Cat 1, 2 & 3	04-10	CA	2018-10-09	Letter	An invitation to negotiate and acquire land interests by voluntary agreement has been sent by letter. Section 42 Statutory consultation notification sent	N/A	N/A
			04-13	CA	2018-10-09	Letter	Land Interest Questionnaire sent		
			04-14	CAR	2019-02-08	Letter	Land Interest Questionnaire reminder sent		
			04-23	CA	2019-03-07	Letter	Land Interest Questionnaire response		
			04-38	CAR	2020-01-27	Letter	Supplementary consultation notification sent		
			06-197	CA	2020-07-13	Letter	Design Refinement consultation notification sent		
			06-200	CA	2020-09-29	Letter	An invitation has been sent to negotiate and acquire land interests by voluntary agreement		
			06-201	CA	2021-07-13	Letter	Community Impacts consultation notification sent		
			06-207	CAR	2021-10-26	Letter	An invitation has been sent to negotiate and acquire land interests by voluntary agreement		
			06-208	CAR	2021-12-14	Email	Correspondence regarding sale of property		
			11-10	CA	2021-12-23	Email	Correspondence regarding prerequisite for Heads of Terms agreement, fee policy and blight		
			11-11	CA	2022-05-13	Letter	Local Refinement consultation notification sent		
			11-12	CA	2022-05-24	Letter	Local Refinement consultation extension notification sent		
			11-13	CA	2022-09-05	Meeting	Regular update meeting with agent		
			11-15	CAR	2022-10-07	Meeting	Regular update meeting with agent		
			11-39	CAR	2022-11-28	Meeting	Regular update meeting with agent		
			11-41	CA	2022-12-19	Meeting	Regular update meeting with agent		

CA (Compulsory acquisition), CAR (Compulsory acquisition of rights over land and temporary possession), TP (Temporary possession)

CAS (Compulsory acquisition of subsoil), CASTPS (Compulsory acquisition of subsoil and temporary possession of land at the surface)



No.	Land interest name/organisation and land agent's name (if applicable)	Type of interest	Plot(s)	Land requirement	Status of negotiations with land interest			RR ref. no(s).	WR ref. no(s).
892 Cont'd			11-42 11-74 11-75	CA CA TP	2023-01-08 2023-01-09 2023-02-06 2023-03-07 2023-04-12 2023-05-04 2023-05-22 2023-06-15 2023-08-07 2023-09-18 2023-10-13	Letter Meeting Meeting Meeting Meeting Meeting Meeting Meeting Meeting Meeting Meeting	Section 56 notification sent Regular update meeting with agent Regular update meeting with agent Regular update meeting with agent Regular update meeting with agent Regular update meeting with agent Regular update meeting with agent Regular update meeting with agent Regular update meeting with agent - solicitors have been instructed to progress acquisition of property Regular update meeting with agent - acquisition of property in conveyancing Regular update meeting with agent - acquisition of property in conveyancing		
893	Susan Elsie Giubarelli	Cat 1 & 3	33-199	CAR	2018-10-09 2018-10-09 2018-10-18 2020-01-27 2020-07-13 2020-09-29 2021-07-13 2021-10-26 2022-05-13 2022-05-24	Letter Letter Letter Letter Letter Letter Letter Letter Letter Letter	An invitation to negotiate and acquire land interests by voluntary agreement has been sent by letter. Land Interest Questionnaire sent Section 42 Statutory consultation notification sent Land Interest Questionnaire response Supplementary consultation notification sent Design Refinement consultation notification sent An invitation has been sent to negotiate and acquire land interests by voluntary agreement Community Impacts consultation notification sent An invitation has been sent to negotiate and acquire land interests by voluntary agreement Local Refinement consultation notification sent Local Refinement consultation extension notification sent	N/A	N/A

CA (Compulsory acquisition), CAR (Compulsory acquisition of rights over land and temporary possession), TP (Temporary possession)

CAS (Compulsory acquisition of subsoil), CASTPS (Compulsory acquisition of subsoil and temporary possession of land at the surface)

No.	Land interest name/organisation and land agent's name (if applicable)	Type of interest	Plot(s)	Land requirement	Status of negotiations with land interest			RR ref. no(s).	WR ref. no(s).
893 Cont'd					2023-01-08	Letter	Section 56 notification sent		
894	Susan Jean Keehn	Cat 1 & 3	26-41	CAR	2020-01-27	Letter	An invitation to negotiate and acquire land interests by voluntary agreement has been sent by letter. Supplementary consultation notification sent	N/A	N/A
					2020-07-13	Letter	Design Refinement consultation notification sent		
					2020-09-29	Letter	An invitation has been sent to negotiate and acquire land interests by voluntary agreement		
					2021-07-13	Letter	Community Impacts consultation notification sent		
					2021-10-26	Letter	An invitation has been sent to negotiate and acquire land interests by voluntary agreement		
					2022-05-13	Letter	Local Refinement consultation notification sent		
					2022-05-24	Letter	Local Refinement consultation extension notification sent		
					2023-01-08	Letter	Section 56 notification sent		
895	Susan Jennifer Thompson	Cat 1 & 3	33-212	CAR	2018-10-09	Letter	An invitation to negotiate and acquire land interests by voluntary agreement has been sent by letter. Section 42 Statutory consultation notification sent	N/A	N/A
					2018-10-09	Letter	Land Interest Questionnaire sent		
					2018-11-15	Letter	Land Interest Questionnaire response		
					2020-01-27	Letter	Supplementary consultation notification sent		
					2020-07-13	Letter	Design Refinement consultation notification sent		
					2020-09-29	Letter	An invitation has been sent to negotiate and acquire land interests by voluntary agreement		
					2021-07-13	Letter	Community Impacts consultation notification sent		
					2021-10-26	Letter	An invitation has been sent to negotiate and acquire land interests by voluntary agreement		
					2022-05-13	Letter	Local Refinement consultation notification sent		
					2022-05-24	Letter	Local Refinement consultation extension notification sent		
					2023-01-08	Letter	Section 56 notification sent		

CA (Compulsory acquisition), CAR (Compulsory acquisition of rights over land and temporary possession), TP (Temporary possession)

CAS (Compulsory acquisition of subsoil), CASTPS (Compulsory acquisition of subsoil and temporary possession of land at the surface)

No.	Land interest name/organisation and land agent's name (if applicable)	Type of interest	Plot(s)	Land requirement	Status of negotiations with land interest			RR ref. no(s).	WR ref. no(s).
896	Susan Kay Wyld	Cat 1 & 3	24-36	CA	2018-10-09	Letter	An invitation to negotiate and acquire land interests by voluntary agreement has been sent by letter. Land Interest Questionnaire sent	N/A	N/A
					2018-10-09	Letter	Section 42 Statutory consultation notification sent		
					2019-02-08	Letter	Land Interest Questionnaire reminder sent		
					2019-02-18	Letter	Land Interest Questionnaire response		
					2020-01-27	Letter	Supplementary consultation notification sent		
					2020-07-13	Letter	Design Refinement consultation notification sent		
					2020-09-29	Letter	An invitation has been sent to negotiate and acquire land interests by voluntary agreement		
					2021-07-13	Letter	Community Impacts consultation notification sent		
					2021-10-26	Letter	An invitation has been sent to negotiate and acquire land interests by voluntary agreement		
					2022-05-13	Letter	Local Refinement consultation notification sent		
					2022-05-24	Letter	Local Refinement consultation extension notification sent		
					2023-01-08	Letter	Section 56 notification sent		
897	Susan King	Cat 1 & 3	42-137 43-43	TP TP	2020-02-18	Letter	An invitation to negotiate and acquire land interests by voluntary agreement has been sent by letter. Supplementary consultation notification sent	RR-1037	N/A
					2020-07-13	Letter	Design Refinement consultation notification sent		
					2020-09-29	Letter	An invitation has been sent to negotiate and acquire land interests by voluntary agreement		
					2020-09-30	Email	Correspondence regarding voluntary agreement letter		
					2020-10-07	Email	Correspondence regarding voluntary agreement		
					2021-07-13	Letter	Community Impacts consultation notification sent		
					2021-10-26	Letter	An invitation has been sent to negotiate and acquire land interests by voluntary agreement		
					2021-12-22	Email	Correspondence regarding environmental mitigation and compensation		

CA (Compulsory acquisition), CAR (Compulsory acquisition of rights over land and temporary possession), TP (Temporary possession)

CAS (Compulsory acquisition of subsoil), CASTPS (Compulsory acquisition of subsoil and temporary possession of land at the surface)

No.	Land interest name/organisation and land agent's name (if applicable)	Type of interest	Plot(s)	Land requirement	Status of negotiations with land interest			RR ref. no(s).	WR ref. no(s).
897 Cont'd					2021-12-22	Phone Call	Conversation regarding voluntary agreement and Order Limits update		
					2022-05-13	Letter	Local Refinement consultation notification sent		
					2022-05-24	Letter	Local Refinement consultation extension notification sent		
					2022-09-01	Letter	Landowner engagement notification sent		
					2023-01-08	Letter	Section 56 notification sent		
898	Susan Mary Grows	Cat 1 & 3	12-30 12-41	TP TP	2018-10-09	Letter	An invitation to negotiate and acquire land interests by voluntary agreement has been sent by letter. Section 42 Statutory consultation notification sent	N/A	N/A
					2018-10-09	Letter	Land Interest Questionnaire sent		
					2019-02-08	Letter	Land Interest Questionnaire reminder sent		
					2019-03-15	Letter	Land Interest Questionnaire response		
					2020-01-27	Letter	Supplementary consultation notification sent		
					2020-07-13	Letter	Design Refinement consultation notification sent		
					2020-09-29	Letter	An invitation has been sent to negotiate and acquire land interests by voluntary agreement		
					2021-07-13	Letter	Community Impacts consultation notification sent		
					2021-10-26	Letter	An invitation has been sent to negotiate and acquire land interests by voluntary agreement		
					2022-05-13	Letter	Local Refinement consultation notification sent		
					2022-05-24	Letter	Local Refinement consultation extension notification sent		
					2023-01-08	Letter	Section 56 notification sent		
899	Susan Roberta Baker	Cat 1 & 3	30-54	TP	2020-07-13	Letter	An invitation to negotiate and acquire land interests by voluntary agreement has been sent by letter. Design Refinement consultation notification sent	N/A	N/A
					2020-09-29	Letter	An invitation has been sent to negotiate and acquire land interests by voluntary agreement		
					2021-07-13	Letter	Community Impacts consultation notification sent		

CA (Compulsory acquisition), CAR (Compulsory acquisition of rights over land and temporary possession), TP (Temporary possession)

CAS (Compulsory acquisition of subsoil), CASTPS (Compulsory acquisition of subsoil and temporary possession of land at the surface)

No.	Land interest name/organisation and land agent's name (if applicable)	Type of interest	Plot(s)	Land requirement	Status of negotiations with land interest			RR ref. no(s).	WR ref. no(s).
899 Cont'd					2021-10-26	Letter	An invitation has been sent to negotiate and acquire land interests by voluntary agreement		
					2022-05-13	Letter	Local Refinement consultation notification sent		
					2022-05-24	Letter	Local Refinement consultation extension notification sent		
					2023-01-08	Letter	Section 56 notification sent		
900	Susan Wendy Higgins	Cat 1 & 3	33-171	CAR	2017-04-12	Letter	An invitation to negotiate and acquire land interests by voluntary agreement has been sent by letter. Preferred Route Announcement notification sent	RR-1036	N/A
			33-180	CAR	2017-08-17	Letter	Survey access request sent		
			33-185	CAR	2017-10-31	Letter	Order Limits update notification sent		
					2018-05-14	Letter	Land Interest Questionnaire sent		
					2018-10-09	Letter	Land Interest Questionnaire sent		
					2018-10-09	Letter	Section 42 Statutory consultation notification sent		
					2018-10-12	Email	Correspondence regarding Land Interest Questionnaire assistance		
					2019-02-08	Letter	Land Interest Questionnaire reminder sent		
					2019-03-26	Letter	Land Interest Questionnaire sent		
					2020-01-27	Letter	Supplementary consultation notification sent		
					2020-07-13	Letter	Design Refinement consultation notification sent		
					2020-09-29	Letter	An invitation has been sent to negotiate and acquire land interests by voluntary agreement		
					2021-07-13	Letter	Community Impacts consultation notification sent		
					2021-10-26	Letter	An invitation has been sent to negotiate and acquire land interests by voluntary agreement		
					2022-05-13	Letter	Local Refinement consultation notification sent		
					2022-05-24	Letter	Local Refinement consultation extension notification sent		
					2023-01-08	Letter	Section 56 notification sent		

CA (Compulsory acquisition), CAR (Compulsory acquisition of rights over land and temporary possession), TP (Temporary possession)

CAS (Compulsory acquisition of subsoil), CASTPS (Compulsory acquisition of subsoil and temporary possession of land at the surface)

No.	Land interest name/organisation and land agent's name (if applicable)	Type of interest	Plot(s)	Land requirement	Status of negotiations with land interest			RR ref. no(s).	WR ref. no(s).
901	Suzanne Kim Wiley	Cat 1 & 3	30-67	TP	2020-07-13	Letter	An invitation to negotiate and acquire land interests by voluntary agreement has been sent by letter. Design Refinement consultation notification sent	N/A	N/A
					2020-09-29	Letter	An invitation has been sent to negotiate and acquire land interests by voluntary agreement		
					2021-07-13	Letter	Community Impacts consultation notification sent		
					2021-10-26	Letter	An invitation has been sent to negotiate and acquire land interests by voluntary agreement		
					2022-05-13	Letter	Local Refinement consultation notification sent		
					2022-05-24	Letter	Local Refinement consultation extension notification sent		
					2023-01-08	Letter	Section 56 notification sent		
902	Suzanne Van Vynck	Cat 1 & 3	33-233	CAR	2018-10-09	Letter	An invitation to negotiate and acquire land interests by voluntary agreement has been sent by letter. Section 42 Statutory consultation notification sent	N/A	N/A
					2018-10-09	Letter	Land Interest Questionnaire sent		
					2019-02-08	Letter	Land Interest Questionnaire reminder sent		
					2019-02-21	Letter	Land Interest Questionnaire response		
					2020-01-27	Letter	Supplementary consultation notification sent		
					2020-07-13	Letter	Design Refinement consultation notification sent		
					2020-09-29	Letter	An invitation has been sent to negotiate and acquire land interests by voluntary agreement		
					2021-07-13	Letter	Community Impacts consultation notification sent		
					2021-10-26	Letter	An invitation has been sent to negotiate and acquire land interests by voluntary agreement		
					2022-05-13	Letter	Local Refinement consultation notification sent		
					2022-05-24	Letter	Local Refinement consultation extension notification sent		
					2023-01-08	Letter	Section 56 notification sent		
903							The Applicant is engaging with the landowner to consider land arrangements at Gravesend Golf Centre.		

CA (Compulsory acquisition), CAR (Compulsory acquisition of rights over land and temporary possession), TP (Temporary possession)

CAS (Compulsory acquisition of subsoil), CASTPS (Compulsory acquisition of subsoil and temporary possession of land at the surface)

No.	Land interest name/organisation and land agent's name (if applicable)	Type of interest	Plot(s)	Land requirement	Status of negotiations with land interest			RR ref. no(s).	WR ref. no(s).
903 Cont'd	Swing Rite Golf Limited	Cat 1, 2 & 3	13-03	CA	2020-01-27	Letter	Supplementary consultation notification sent	RR-1042	REP1-423 & REP1-424
			13-09	CA	2020-03-16	Letter	Land Interest Questionnaire sent		
					2020-07-13	Letter	Design Refinement consultation notification sent		
					2021-05-28	Email	Correspondence regarding proposed engagement plan		
					2021-06-22	Email	Correspondence regarding updated engagement plan		
					2021-06-22	Meeting	Discussion regarding development proposals		
					2021-07-06	Meeting	Discussion regarding designs and layouts of conceptual arrangements		
					2021-07-07	Email	Correspondence regarding initial agreement to conceptual arrangements and design following previous discussion		
					2021-07-13	Letter	Community Impacts consultation notification sent		
					2021-08-03	Meeting	Discussion regarding Project update		
					2021-08-18	Meeting	Discussion regarding Project proposals and compensation		
					2021-09-16	Email	Correspondence regarding Project considerations and requesting business details		
					2022-05-13	Letter	Local Refinement consultation notification sent		
					2022-05-24	Letter	Local Refinement consultation extension notification sent		
					2022-08-31	Email	Correspondence to landowner outlining proposed way forwards to consider in detail the delivery of a conceptual arrangement		
					2022-09-01	Email	Correspondence from landowner confirming receipt and stating they will liaise with the Council		
					2022-10-14	Email	Correspondence to agent arranging inspection		
					2022-10-24	Meeting	Site inspection with landowner		
					2022-10-24	Email	Exchange of correspondence regarding options and relocation costs		
					2023-01-08	Letter	Section 56 notification sent		
		2023-05-24	Email	Correspondence from landowner attaching feasibility study undertaken jointly with Gravesham					

CA (Compulsory acquisition), CAR (Compulsory acquisition of rights over land and temporary possession), TP (Temporary possession)

CAS (Compulsory acquisition of subsoil), CASTPS (Compulsory acquisition of subsoil and temporary possession of land at the surface)

No.	Land interest name/organisation and land agent's name (if applicable)	Type of interest	Plot(s)	Land requirement	Status of negotiations with land interest			RR ref. no(s).	WR ref. no(s).
903 Cont'd					2023-07-06	Email	Correspondence to landowner with comments on draft feasibility study		
					2023-07-17	Email	Correspondence from landowner responding to comments on draft feasibility study		
					2023-07-27	Meeting	Meeting with landowner to discuss feasibility study		
					2023-08-09	Email	Correspondence from landowner with updated draft feasibility study		
					2023-09-04	Email	Correspondence to landowner with comments on draft feasibility study		
					2023-09-08	Email	Correspondence from landowner with updated draft report		
					2023-09-22	Email	Correspondence to landowner with final comments on draft		
					2023-10-12	Email	Correspondence to landowner with financial offer in lieu of compensation		
					2023-10-19	Email	Correspondence from landowner responding to financial offer suggesting leadership meeting		
					2023-11-02	Email	Correspondence to landowner confirming meeting date and suggesting follow up meeting		
904	Syeda Shamima Islam	Cat 1 & 3	25-32	CAR	2020-01-27	Letter	An invitation to negotiate and acquire land interests by voluntary agreement has been sent by letter. Supplementary consultation notification sent	N/A	N/A
					2020-07-13	Letter	Design Refinement consultation notification sent		
					2020-09-29	Letter	An invitation has been sent to negotiate and acquire land interests by voluntary agreement		
					2021-07-13	Letter	Community Impacts consultation notification sent		
					2021-10-26	Letter	An invitation has been sent to negotiate and acquire land interests by voluntary agreement		
					2022-05-13	Letter	Local Refinement consultation notification sent		
					2022-05-24	Letter	Local Refinement consultation extension notification sent		
					2023-01-08	Letter	Section 56 notification sent		
905	Sylvia Mary Blackaby	Cat 1 & 3	24-178	TP	2018-10-09	Letter	An invitation to negotiate and acquire land interests by voluntary agreement has been sent by letter. Section 42 Statutory consultation notification sent	N/A	N/A

CA (Compulsory acquisition), CAR (Compulsory acquisition of rights over land and temporary possession), TP (Temporary possession)

CAS (Compulsory acquisition of subsoil), CASTPS (Compulsory acquisition of subsoil and temporary possession of land at the surface)



No.	Land interest name/organisation and land agent's name (if applicable)	Type of interest	Plot(s)	Land requirement	Status of negotiations with land interest			RR ref. no(s).	WR ref. no(s).
905 Cont'd					2018-10-09	Letter	Land Interest Questionnaire sent		
					2019-02-08	Letter	Land Interest Questionnaire reminder sent		
					2019-03-21	Letter	Land Interest Questionnaire response		
					2020-01-27	Letter	Supplementary consultation notification sent		
					2020-07-13	Letter	Design Refinement consultation notification sent		
					2020-09-29	Letter	An invitation has been sent to negotiate and acquire land interests by voluntary agreement		
					2021-07-13	Letter	Community Impacts consultation notification sent		
					2021-10-26	Letter	An invitation has been sent to negotiate and acquire land interests by voluntary agreement		
					2022-05-13	Letter	Local Refinement consultation notification sent		
					2022-05-24	Letter	Local Refinement consultation extension notification sent		
					2023-01-08	Letter	Section 56 notification sent		
906	Szabolcs-Attila Vegh	Cat 1 & 3	26-45	CAR			An invitation to negotiate and acquire land interests by voluntary agreement has been sent by letter.	N/A	N/A
					2020-07-13	Letter	Design Refinement consultation notification sent		
					2020-09-29	Letter	An invitation has been sent to negotiate and acquire land interests by voluntary agreement		
					2021-07-13	Letter	Community Impacts consultation notification sent		
					2021-10-26	Letter	An invitation has been sent to negotiate and acquire land interests by voluntary agreement		
					2022-05-13	Letter	Local Refinement consultation notification sent		
					2022-05-24	Letter	Local Refinement consultation extension notification sent		
					2023-01-08	Letter	Section 56 notification sent		
907	Tamasine Collette Miles	Cat 1 & 3	33-196	CAR			An invitation to negotiate and acquire land interests by voluntary agreement has been sent by letter.	N/A	N/A
					2018-10-09	Letter	Land Interest Questionnaire sent		
					2018-10-09	Letter	Section 42 Statutory consultation notification sent		

CA (Compulsory acquisition), CAR (Compulsory acquisition of rights over land and temporary possession), TP (Temporary possession)

CAS (Compulsory acquisition of subsoil), CASTPS (Compulsory acquisition of subsoil and temporary possession of land at the surface)

No.	Land interest name/organisation and land agent's name (if applicable)	Type of interest	Plot(s)	Land requirement	Status of negotiations with land interest			RR ref. no(s).	WR ref. no(s).
907 Cont'd					2019-02-08	Letter	Land Interest Questionnaire reminder sent		
					2020-01-27	Letter	Supplementary consultation notification sent		
					2020-07-13	Letter	Design Refinement consultation notification sent		
					2020-09-29	Letter	An invitation has been sent to negotiate and acquire land interests by voluntary agreement		
					2021-07-13	Letter	Community Impacts consultation notification sent		
					2021-10-26	Letter	An invitation has been sent to negotiate and acquire land interests by voluntary agreement		
					2022-05-13	Letter	Local Refinement consultation notification sent		
					2022-05-24	Letter	Local Refinement consultation extension notification sent		
					2023-01-08	Letter	Section 56 notification sent		
908	Tan Chea	Cat 1 & 3	09-16	TP			An invitation to negotiate and acquire land interests by voluntary agreement has been sent by letter.	N/A	N/A
					2020-01-27	Letter	Supplementary consultation notification sent		
					2020-07-13	Letter	Design Refinement consultation notification sent		
					2020-09-29	Letter	An invitation has been sent to negotiate and acquire land interests by voluntary agreement		
					2021-07-13	Letter	Community Impacts consultation notification sent		
					2021-10-26	Letter	An invitation has been sent to negotiate and acquire land interests by voluntary agreement		
					2022-05-13	Letter	Local Refinement consultation notification sent		
					2022-05-24	Letter	Local Refinement consultation extension notification sent		
					2023-01-08	Letter	Section 56 notification sent		
909	Tansy Jane Irvine	Cat 1 & 3	25-67	CAR			An invitation to negotiate and acquire land interests by voluntary agreement has been sent by letter.	N/A	N/A
					2020-01-27	Letter	Supplementary consultation notification sent		
					2020-07-13	Letter	Design Refinement consultation notification sent		
					2020-09-29	Letter	An invitation has been sent to negotiate and acquire land interests by voluntary agreement		

CA (Compulsory acquisition), CAR (Compulsory acquisition of rights over land and temporary possession), TP (Temporary possession)

CAS (Compulsory acquisition of subsoil), CASTPS (Compulsory acquisition of subsoil and temporary possession of land at the surface)

No.	Land interest name/organisation and land agent's name (if applicable)	Type of interest	Plot(s)	Land requirement	Status of negotiations with land interest			RR ref. no(s).	WR ref. no(s).
909 Cont'd					2020-10-28	Email	Correspondence regarding voluntary agreement		
					2021-07-13	Letter	Community Impacts consultation notification sent		
					2021-10-26	Letter	An invitation has been sent to negotiate and acquire land interests by voluntary agreement		
					2022-05-13	Letter	Local Refinement consultation notification sent		
					2022-05-24	Letter	Local Refinement consultation extension notification sent		
					2023-01-08	Letter	Section 56 notification sent		
910	Tara Gibson	Cat 1, 2 & 3	19-41	CA	2020-07-13	Letter	An invitation to negotiate and acquire land interests by voluntary agreement has been sent by letter. Design Refinement consultation notification sent	N/A	N/A
			19-42	CA	2020-09-29	Letter	An invitation has been sent to negotiate and acquire land interests by voluntary agreement		
			19-52	CA	2021-07-13	Letter	Community Impacts consultation notification sent		
			19-56	CA	2021-10-26	Letter	An invitation has been sent to negotiate and acquire land interests by voluntary agreement		
			22-111	CA	2022-05-13	Letter	Local Refinement consultation notification sent		
					2022-05-24	Letter	Local Refinement consultation extension notification sent		
					2023-01-08	Letter	Section 56 notification sent		
911	Tarmac Building Products Limited	Cat 1, 2 & 3	24-69	CAR	2017-05-19	Email	The Applicant has been engaging with the landowner attempting to mitigate impacts, and has responded to the landowners relevant representation. An access agreement is under negotiation, and voluntary agreement HoT's have been circulated for plots 27-32 and 27-35. The Applicant has also offered to reimburse legal fees in connection with reviewing article 68 as it relates to their permitted area. Correspondence regarding survey works	RR-1045,RR-1046	N/A
	Tarmac Cement and Lime Limited		24-70	CA	2017-08-09	Letter	Survey access request sent		
			27-31	CA	2017-09-05	Email	Correspondence regarding survey access		
			27-32	CA	2017-10-31	Letter	Order Limits update notification sent		

CA (Compulsory acquisition), CAR (Compulsory acquisition of rights over land and temporary possession), TP (Temporary possession)

CAS (Compulsory acquisition of subsoil), CASTPS (Compulsory acquisition of subsoil and temporary possession of land at the surface)

No.	Land interest name/organisation and land agent's name (if applicable)	Type of interest	Plot(s)	Land requirement	Status of negotiations with land interest			RR ref. no(s).	WR ref. no(s).
911 Cont'd			27-35	TP	2018-01-19	Email	Correspondence requesting survey access		
			27-37	CAR	2018-06-25	Letter	Land Interest Questionnaire sent		
			27-39	CAR	2018-08-20	Letter	Land Interest Questionnaire sent		
			27-40	TP	2018-08-22	Letter	Land Interest Questionnaire sent		
			27-41	CAR	2018-08-30	Email	Correspondence regarding Land Interest Questionnaire		
			27-43	CA	2018-09-06	Email	Correspondence regarding Land Interest Questionnaire		
			27-44	CAR	2018-09-11	Email	Correspondence regarding Land Interest Questionnaire		
			27-49	TP	2018-10-09	Letter	Section 42 Statutory consultation notification sent		
			27-51	CAR	2018-10-16	Email	Correspondence regarding Land Interest Questionnaire		
			27-52	TP	2018-10-23	Email	Correspondence regarding Land Interest Questionnaire assistance		
			27-53	CAR	2019-02-08	Letter	Land Interest Questionnaire reminder sent		
			27-54	CAR	2019-06-17	Email	Correspondence regarding proposed route plan		
			27-55	TP	2019-07-16	Letter	Survey access request sent		
			27-56	TP	2019-08-15	Letter	2019 Post-Statutory consultation notification sent		
			27-65	TP	2020-01-27	Letter	Supplementary consultation notification sent		
			27-66	TP	2020-03-16	Letter	Land Interest Questionnaire sent		
			27-67	CAR	2020-06-09	Email	Correspondence regarding survey works		
			27-68	CAR	2020-07-13	Letter	Design Refinement consultation notification sent		
			27-70	CAR	2020-08-11	Phone Call	Conversation agent following Design Refinement consultation discussing land requirements, programme and confirming correspondence to date		
			27-71	CAR	2020-08-14	Phone Call	Conversation with agent following Design Refinement consultation discussing land requirements, programme and confirming correspondence to date		
27-72	TP	2020-08-14	Email	Correspondence confirming the schedule of contact with Tarmac including the points of contact, and inviting an all parties meeting to discuss					

CA (Compulsory acquisition), CAR (Compulsory acquisition of rights over land and temporary possession), TP (Temporary possession)

CAS (Compulsory acquisition of subsoil), CASTPS (Compulsory acquisition of subsoil and temporary possession of land at the surface)

No.	Land interest name/organisation and land agent's name (if applicable)	Type of interest	Plot(s)	Land requirement	Status of negotiations with land interest			RR ref. no(s).	WR ref. no(s).
911 Cont'd			30-03	CA	2020-08-20	Meeting	Discussion with landowner and agent regarding detailed utility, permanent and temporary land requirements, familiarisation of Tarmac site operations and discuss proposed way forward. Actions were taken to specify the access requirements and possible occupation periods to construct the Project		
			30-07	CAR	2020-08-20	Email	Correspondence confirming the schedule of contact with Tarmac including the points of contact, and inviting an all parties meeting to discuss		
			30-13	CA	2020-09-29	Letter	An invitation has been sent to negotiate and acquire land interests by voluntary agreement		
			34-01	CAR	2020-10-02	Letter	Land Interest Questionnaire sent		
			34-03	CAR	2020-11-10	Email	Correspondence requesting an update and proposing a way forward		
			34-04	TP	2021-01-11	Letter	Land Interest Questionnaire sent		
			34-05	CAR	2021-03-05	Email	Correspondence responding to queries relation to Project works		
			34-06	CAR	2021-07-13	Letter	Community Impacts consultation notification sent		
			35-01	CAR	2021-07-30	Email	Correspondence regarding land refinements		
			35-02	CAR	2021-09-14	Email	Correspondence outlining impacts from Project		
			35-05	CAR	2021-10-15	Meeting	Discussion regarding site access, constraints and options		
			35-09	CAR	2021-10-26	Letter	An invitation has been sent to negotiate and acquire land interests by voluntary agreement		
			35-12	CA	2021-11-17	Email	Correspondence regarding Project proposals		
			35-18	CA	2022-01-13	Email	Correspondence regarding Project proposals		
			35-19	CAR	2022-02-28	Email	Correspondence regarding interest in voluntary agreement and alternative land for utility access		
			36-01	CAR	2022-03-01	Email	Correspondence regarding voluntary agreement		
			36-02	CAR	2022-03-08	Email	Correspondence regarding survey access request		
			36-03	CAR	2022-05-11	Letter	Landowner engagement notification sent		
			36-04	TP	2022-05-13	Letter	Local Refinement consultation notification sent		

CA (Compulsory acquisition), CAR (Compulsory acquisition of rights over land and temporary possession), TP (Temporary possession)

CAS (Compulsory acquisition of subsoil), CASTPS (Compulsory acquisition of subsoil and temporary possession of land at the surface)

No.	Land interest name/organisation and land agent's name (if applicable)	Type of interest	Plot(s)	Land requirement	Status of negotiations with land interest			RR ref. no(s).	WR ref. no(s).
911 Cont'd			36-05	CAR	2022-05-24	Letter	Local Refinement consultation extension notification sent		
			36-06	CAR	2022-07-27	Email	Correspondence regarding mitigation		
			38-01	CAR	2022-09-01	Letter	Landowner engagement notification sent		
			38-02	TP	2022-09-20	Meeting	Discussion with agent regarding proposed access routes and to outline access agreement		
			38-05	CA	2022-10-20	Email	Correspondence to agent providing responses to various queries and suggesting virtual meeting		
			38-06	CA	2022-11-02	Email	Correspondence to agent attaching HoT's for a voluntary agreement		
			38-07	CA	2022-12-19	Meeting	Meeting with landowner to discuss landfill permit constraints and address concerns		
			38-08	CA	2023-01-08	Letter	Section 56 notification sent		
			38-09	TP	2023-01-19	Email	Correspondence to agent advising relevant representation period and seeking feedback on proposed access agreement heads of terms		
			38-10	TP	2023-02-22	Email	Correspondence from agent confirming new permitting contact at landowner		
			38-11	CA	2023-03-15	email	Exchange of correspondence with agent regarding fees, LIQ's and disclosure of documents referred to in landowners relevant representation		
			38-12	CA	2023-03-22	email	Correspondence from agent attaching LIQ and wayleave agreement referred to in relevant representations		
			38-13	CAR	2023-04-12	Email	Correspondence to agent responding to landowners relevant representation and setting out proposed next steps		
			38-14	CAR	2023-05-16	Email	Exchange of correspondence with agent regarding the Applicant's response to the landowners relevant representation		
			38-15	CAR	2023-06-15	Email	Exchange of correspondence with agent clarifying landowners position and setting out Applicant's response		
			38-16	TP	2023-07-04	Meeting	Site meeting to clarify Applicant works with new site manager and to discuss access requirements of landowner		
			38-17	CA	2023-07-07	Email	Correspondence from agent with comments on proposed access agreement heads of terms		
			38-18	TP	2023-07-14	Email	Correspondence to agent with meeting summary from site meeting on 4th July		

CA (Compulsory acquisition), CAR (Compulsory acquisition of rights over land and temporary possession), TP (Temporary possession)

CAS (Compulsory acquisition of subsoil), CASTPS (Compulsory acquisition of subsoil and temporary possession of land at the surface)

No.	Land interest name/organisation and land agent's name (if applicable)	Type of interest	Plot(s)	Land requirement	Status of negotiations with land interest			RR ref. no(s).	WR ref. no(s).
911 Cont'd			38-19	TP	2023-07-17	Letter	Landowner consultation notification sent		
			38-20	CAR	2023-07-17	Letter	Notification requesting consent in respect of Compulsory Acquisition regulations sent		
			38-21	CA	2023-07-31	Meeting	Meeting between the permitting specialists to discuss impacts upon landowners permitted area		
			38-22	CAR	2023-08-04	Email	Correspondence from agent enclosing landowner Site Operating Procedures referenced in Heads of Terms		
			38-23	TP	2023-08-17	Meeting	Virtual meeting between Applicant and landowner permitting specialists to discuss Applicants proposed commitment to address Permit issues		
			38-24	CAR	2023-08-18	Email	Correspondence from agent requesting overlay plan and correspondence to agent attaching plan requested		
			38-26	CA	2023-08-31	Email	Correspondence from agent requesting 3D modelling in the quarry (inert landfill) area		
			38-27	CA	2023-10-03	Email	Correspondence to agent attaching v3 of Access Agreement HoT's with Applicant amendments		
			38-29	TP	2023-10-10	Email	Correspondence from agent with legal fee proposal to review Applicants updated DCO article 68		
			38-31	CAR	2023-10-11	Email	Correspondence to agent summarising fee policy and offering an initial fee cap		
			38-32	CAR	2023-10-12	Email	Exchange of correspondence regarding legal fee reimbursement		
			38-34	CAR	2023-10-17	Email	Correspondence to agent summarising Applicants legal fee reimbursement offer following agent request after CAH3		
			38-35	CAR	2023-10-24	Email	Correspondence to agent attaching plan requested 31/08/2023		
			38-36	TP	2023-10-24	Email	Correspondence to agent attaching Applicants standard voluntary agreement terms for the permanent land (plots 27-32 and 27-35) as requested by the agent after CAH3		
			38-37	TP	2023-11-01	Email	Correspondence from agent with queries on quarry area plan provided on 24/10/2023 and requesting further plans		
			38-38	CAR	2023-11-02	Email	Correspondence from agent attaching v4 of the Access Agreement HoT's with landowner comments		
			38-39	TP					
38-40	CAR								
38-44	CAR								

CA (Compulsory acquisition), CAR (Compulsory acquisition of rights over land and temporary possession), TP (Temporary possession)

CAS (Compulsory acquisition of subsoil), CASTPS (Compulsory acquisition of subsoil and temporary possession of land at the surface)

No.	Land interest name/organisation and land agent's name (if applicable)	Type of interest	Plot(s)	Land requirement	Status of negotiations with land interest	RR ref. no(s).	WR ref. no(s).
911 Cont'd			38-47 38-64 39-34 39-71 39-80 39-81 39-83 39-84 41-02 41-10 41-11 41-21 41-24 41-25 41-39 41-40 41-44 41-45 41-50	CAR CAR CA CA TP TP CAR TP CAR CAR CAR CA CAR TP TP CAR CAR TP TP			
912	Taylor Wimpey UK Limited	Cat 1 & 3	08-08	CAR	An invitation to negotiate and acquire land interests by voluntary agreement has been sent by letter. 2020-01-27 Letter Supplementary consultation notification sent 2020-03-16 Letter Land Interest Questionnaire sent 2020-07-13 Letter Design Refinement consultation notification sent	RR-1047,RR-1068	N/A

CA (Compulsory acquisition), CAR (Compulsory acquisition of rights over land and temporary possession), TP (Temporary possession)  
 CAS (Compulsory acquisition of subsoil), CASTPS (Compulsory acquisition of subsoil and temporary possession of land at the surface)



No.	Land interest name/organisation and land agent's name (if applicable)	Type of interest	Plot(s)	Land requirement	Status of negotiations with land interest			RR ref. no(s).	WR ref. no(s).
912 Cont'd					2020-09-29	Letter	An invitation has been sent to negotiate and acquire land interests by voluntary agreement		
					2021-06-24	Meeting	Discussion with local business regarding Project update and support		
					2022-05-13	Letter	Local Refinement consultation notification sent		
					2022-05-24	Letter	Local Refinement consultation extension notification sent		
					2023-01-08	Letter	Section 56 notification sent		
913	Terence Keith Lee	Cat 1 & 3	25-17	CAR	2020-09-29	Letter	An invitation to negotiate and acquire land interests by voluntary agreement has been sent by letter. An invitation has been sent to negotiate and acquire land interests by voluntary agreement	N/A	N/A
					2021-07-13	Letter	Community Impacts consultation notification sent		
					2021-10-26	Letter	An invitation has been sent to negotiate and acquire land interests by voluntary agreement		
					2022-05-13	Letter	Local Refinement consultation notification sent		
					2022-05-24	Letter	Local Refinement consultation extension notification sent		
					2023-01-08	Letter	Section 56 notification sent		
914	Terry Alan Cann	Cat 1 & 3	33-241	CAR	2023-07-10	Letter	An invitation to negotiate and acquire land interests by voluntary agreement has been sent by letter. Section 102a notification sent	N/A	N/A
			33-243	CAR	2023-07-10	Letter	An invitation has been sent to negotiate and acquire land interests by voluntary agreement		
915	Thames and Medway Canal Association Limited	Cat 1	15-01	TP	2018-08-13	Email	An invitation to negotiate and acquire land interests by voluntary agreement has been sent by letter. Correspondence regarding land referencing	RR-1055	N/A
			15-18	CASTPS	2018-08-30	Meeting	Discussion regarding effect of Project on property		
			15-22	TP	2018-09-01	Email	Correspondence regarding Project timeline, Project targets and Non-Motorised User routes		
					2018-10-09	Letter	Section 42 Statutory consultation notification sent		
					2018-11-13	Letter	Correspondence regarding Statutory Consultation		

CA (Compulsory acquisition), CAR (Compulsory acquisition of rights over land and temporary possession), TP (Temporary possession)

CAS (Compulsory acquisition of subsoil), CASTPS (Compulsory acquisition of subsoil and temporary possession of land at the surface)

No.	Land interest name/organisation and land agent's name (if applicable)	Type of interest	Plot(s)	Land requirement	Status of negotiations with land interest			RR ref. no(s).	WR ref. no(s).
915 Cont'd					2020-01-21	Email	Correspondence regarding survey works		
					2020-01-27	Letter	Supplementary consultation notification sent		
					2020-09-29	Letter	An invitation has been sent to negotiate and acquire land interests by voluntary agreement		
					2021-07-13	Letter	Community Impacts consultation notification sent		
					2021-10-26	Letter	An invitation has been sent to negotiate and acquire land interests by voluntary agreement		
					2022-05-13	Letter	Local Refinement consultation notification sent		
					2022-05-24	Letter	Local Refinement consultation extension notification sent		
					2023-01-08	Letter	Section 56 notification sent		
916	Thames Chase Trust Limited	Cat 1, 2 & 3	43-18 43-19 43-22 43-23 44-08 44-12	CAR CAR CA CA CAR CA	2017-10-31 2018-05-01 2018-08-20 2018-08-22 2018-10-02 2018-10-09 2018-12-04 2019-01-28 2019-03-07 2019-07-16	Letter Meeting Letter Meeting Letter Letter Meeting Meeting Meeting Meeting	In regular contact with landowner who is aware of the Project and its effect on their property and Project requirements. Negotiation of agreements covering: replacement open space land, a Statement of Common Ground and temporary public access rights and utilities requirements are ongoing and will continue to be progressed into examination, as necessary. Order Limits update notification sent Discussion regarding Project proposals and impact on Thames Chase Land Interest Questionnaire sent Discussion regarding presented outline which were to be presented at the forthcoming consultation Land Interest Questionnaire response Section 42 Statutory consultation notification sent Discussion regarding Statutory consultation proposals and Thames Chase suggestions to mitigate impact Discussion regarding potential mitigation proposals Discussion regarding feedback from consultation and upcoming survey works in the area Discussion regarding Project update	RR-1056	N/A

CA (Compulsory acquisition), CAR (Compulsory acquisition of rights over land and temporary possession), TP (Temporary possession)

CAS (Compulsory acquisition of subsoil), CASTPS (Compulsory acquisition of subsoil and temporary possession of land at the surface)

No.	Land interest name/organisation and land agent's name (if applicable)	Type of interest	Plot(s)	Land requirement	Status of negotiations with land interest			RR ref. no(s).	WR ref. no(s).
916 Cont'd					2019-08-15	Letter	2019 Post-Statutory consultation notification sent		
					2019-09-25	Email	Correspondence regarding land acquisition		
					2019-11-07	Meeting	Discussion regarding proposed survey works within Thames Chase		
					2019-12-10	Meeting	Discussion regarding forthcoming changes to the design as part of the next stage of consultation		
					2020-01-27	Letter	Supplementary consultation notification sent		
					2020-02-28	Meeting	Meeting during supplementary consultation to discuss feedback		
					2020-07-08	Email	Correspondence attaching issues log		
					2020-07-13	Letter	Design Refinement consultation notification sent		
					2020-07-15	Email	Correspondence attaching issues log		
					2020-08-04	Meeting	Follow up meeting to discuss feedback from consultation		
					2020-09-29	Letter	An invitation has been sent to negotiate and acquire land interests by voluntary agreement		
					2020-10-30	Email	Correspondence attaching issues log		
					2020-12-01	Meeting	Discussion regarding issues log, effect of Project on property and mitigation		
					2020-12-17	Email	Correspondence regarding Project update, land and property and Statement of Common Ground		
					2021-01-19	Letter	Land Interest Questionnaire sent		
					2021-02-12	Email	Correspondence regarding land referencing		
					2021-02-15	Email	Correspondence regarding land referencing		
					2021-02-24	Meeting	Discussion regarding issues log, effect of Project on property, utilities and mitigation		
					2021-03-12	Email	Correspondence regarding Statement of Common Ground and attaching issues log		
					2021-04-01	Meeting	Discussion regarding issues log, effect of Project on property and mitigation		
					2021-07-13	Letter	Community Impacts consultation notification sent		

CA (Compulsory acquisition), CAR (Compulsory acquisition of rights over land and temporary possession), TP (Temporary possession)

CAS (Compulsory acquisition of subsoil), CASTPS (Compulsory acquisition of subsoil and temporary possession of land at the surface)

No.	Land interest name/organisation and land agent's name (if applicable)	Type of interest	Plot(s)	Land requirement	Status of negotiations with land interest	RR ref. no(s).	WR ref. no(s).
916 Cont'd					2021-08-12 Meeting Discussion regarding Non-Motorised User routes 2021-08-13 Meeting Discussion regarding effect of Project on property and utilities 2021-10-26 Letter An invitation has been sent to negotiate and acquire land interests by voluntary agreement 2021-12-15 Email Correspondence requesting survey access 2022-03-16 Email Correspondence regarding Statement of Common Ground 2022-03-16 Meeting Discussion regarding issues log, mitigation and effect of Project on property 2022-05-13 Letter Local Refinement consultation notification sent 2022-05-24 Letter Local Refinement consultation extension notification sent 2022-07-05 Email Correspondence regarding Statement of Common Ground 2022-07-07 Email Correspondence arranging a meeting 2022-08-03 Meeting Discussion regarding Statement of Common Ground, issues log, effect of Project on property and mitigation 2022-08-12 Email Correspondence regarding Project design and utilities 2022-08-15 Email Correspondence regarding Statement of Common Ground update and setting out plan of actions 2022-11-10 Meeting With UK Power Networks to discuss forthcoming restringing and upgrade works (132kV 'PB' line) 2022-11-29 Email To landowner informally advising of DCO formal acceptance 2022-12-07 Email To landowner sending DCO Briefing Guide 2022-12-19 Email To landowner giving prior notice on period for making relevant representations to register as an interested party 2023-01-08 Letter Section 56 notification sent 2023-01-30 Email LTC Stakeholder to MD of TCT answering their query on s56 notice and registering as interested party. 2023-04-19 Meeting To progress Statement of Common Ground		
917					For further details on negotiation progress with Thames Water Utilities Limited, refer to 9.3 Status of Negotiations with Statutory Undertakers		

CA (Compulsory acquisition), CAR (Compulsory acquisition of rights over land and temporary possession), TP (Temporary possession)

CAS (Compulsory acquisition of subsoil), CASTPS (Compulsory acquisition of subsoil and temporary possession of land at the surface)

No.	Land interest name/organisation and land agent's name (if applicable)	Type of interest	Plot(s)	Land requirement	Status of negotiations with land interest	RR ref. no(s).	WR ref. no(s).
917 Cont'd	Thames Water Utilities Limited	Cat 2 & 3	42-05	CAR	2020-01-27 Letter Supplementary consultation notification sent	RR-1060	N/A
			42-06	CAR	2020-07-13 Letter Design Refinement consultation notification sent		
			42-11	CAR	2021-07-13 Letter Community Impacts consultation notification sent		
			42-12	CAR	2022-05-13 Letter Local Refinement consultation notification sent		
			42-19	CA	2022-05-24 Letter Local Refinement consultation extension notification sent		
			42-29	CA	2023-01-08 Letter Section 56 notification sent		
			42-31	CA			
			42-32	CA			
			42-36	CA			
			42-41	CA			
			42-42	CA			
			42-48	CA			
			42-50	CA			
			42-58	CA			
			42-65	CA			
			42-68	CA			
			42-69	CA			
			42-98	CA			
			42-116	TP			
			42-117	CA			
			42-118	CA			
			42-122	CA			
			42-125	CA			

CA (Compulsory acquisition), CAR (Compulsory acquisition of rights over land and temporary possession), TP (Temporary possession)  
 CAS (Compulsory acquisition of subsoil), CASTPS (Compulsory acquisition of subsoil and temporary possession of land at the surface)

No.	Land interest name/organisation and land agent's name (if applicable)	Type of interest	Plot(s)	Land requirement	Status of negotiations with land interest	RR ref. no(s).	WR ref. no(s).
917 Cont'd			42-126	CA			
			42-129	CA			
			42-131	CAR			
			42-133	CAR			
			42-134	CAR			
			42-137	TP			
			42-140	CAR			
			42-144	CAR			
			42-145	CAR			
			42-146	CAR			
			42-147	CAR			
			42-148	CAR			
			42-150	CAR			
			42-152	CAR			
			42-154	CAR			
			42-155	CAR			
			42-157	CAR			
			42-158	CAR			
			42-159	CAR			
			42-160	CAR			
			42-161	CAR			
			42-162	CAR			
			42-167	CAR			

CA (Compulsory acquisition), CAR (Compulsory acquisition of rights over land and temporary possession), TP (Temporary possession)  
 CAS (Compulsory acquisition of subsoil), CASTPS (Compulsory acquisition of subsoil and temporary possession of land at the surface)

No.	Land interest name/organisation and land agent's name (if applicable)	Type of interest	Plot(s)	Land requirement	Status of negotiations with land interest			RR ref. no(s).	WR ref. no(s).
917 Cont'd			43-58 43-103	CAR CAR					
918	ThamesView Camping	Cat 1, 2 & 3	22-92 22-94 22-97	CA CA CA	2021-05-21	Phone Call	Conversation regarding land use and opposition to Project	RR-1061	N/A
					2021-06-14	Phone Call	Conversation regarding Project proposals and environmental mitigation		
					2021-07-13	Letter	Community Impacts consultation notification sent		
					2021-07-29	Meeting	Discussion arranging a meeting and regarding effect of Project on property		
					2021-07-29	Phone Call	Conversation regarding environmental mitigation and Community Impacts consultation		
					2021-10-26	Letter	An invitation has been sent to negotiate and acquire land interests by voluntary agreement		
					2022-05-13	Letter	Local Refinement consultation notification sent		
					2022-05-24	Letter	Local Refinement consultation extension notification sent		
					2023-01-08	Letter	Section 56 notification sent		
					2023-01-09	Email	To site manager answering query on registering as an interested party with PINS		
919	The Chelmsford Diocesan Board of Finance Oliver Lukies - Strutt and Parker (as agent)	Cat 1, 2 & 3	31-32 39-50 42-63 42-66 42-111	CA CAR CA CA CA	2017-04-12	Letter	Preferred Route Announcement notification sent	RR-0149	REP1-417 & REP1-418
					2017-08-17	Letter	Survey access request sent		
					2017-10-31	Letter	Order Limits update notification sent		
					2018-05-23	Email	Correspondence regarding Land Interest Questionnaire		
					2018-08-20	Letter	Land Interest Questionnaire sent		

CA (Compulsory acquisition), CAR (Compulsory acquisition of rights over land and temporary possession), TP (Temporary possession)

CAS (Compulsory acquisition of subsoil), CASTPS (Compulsory acquisition of subsoil and temporary possession of land at the surface)

No.	Land interest name/organisation and land agent's name (if applicable)	Type of interest	Plot(s)	Land requirement	Status of negotiations with land interest			RR ref. no(s).	WR ref. no(s).
919 Cont'd			42-115	CAR	2018-10-09	Letter	Section 42 Statutory consultation notification sent		
			42-116	TP	2018-10-09	Letter	Land Interest Questionnaire sent		
			42-131	CAR	2018-11-12	Email	Correspondence regarding Land Interest Questionnaire		
			42-136	TP	2019-08-15	Letter	2019 Post-Statutory consultation notification sent		
					2020-01-27	Letter	Supplementary consultation notification sent		
					2020-07-13	Letter	Design Refinement consultation notification sent		
					2020-09-29	Letter	An invitation has been sent to negotiate and acquire land interests by voluntary agreement		
					2021-07-06	Letter	Voluntary land access notification sent		
					2021-07-11	Letter	Section 172 notice issued		
					2021-07-13	Letter	Community Impacts consultation notification sent		
					2021-10-26	Letter	An invitation has been sent to negotiate and acquire land interests by voluntary agreement		
					2022-05-13	Letter	Local Refinement consultation notification sent		
					2022-05-24	Letter	Local Refinement consultation extension notification sent		
					2023-01-08	Letter	Section 56 notification sent		
920							The Applicant engaged with the landowner's agent on matters of the Project and voluntary agreement. Multiple survey consent forms were agreed to facilitate Applicant surveys, including agreement of compensation therefrom. The trust has now disposed of that affected land and the Applicant is now engaging with the new landowners. The Applicant notes the trust are identified as having residual interests as listed in the Book of Reference. The Applicant will continue attempts to clarify the interests and explore the landowner's preference for acquisition.		
	The Colyer-Fergusson Charitable Trust	Cat 1, 2 & 3	07-01	CAR	2017-04-12	Letter	Preferred Route Announcement notification sent	N/A	N/A
	Matthew Sawdon - Hobbs Parker (as agent)		07-02	CAR	2017-08-17	Letter	Survey access request sent		

CA (Compulsory acquisition), CAR (Compulsory acquisition of rights over land and temporary possession), TP (Temporary possession)

CAS (Compulsory acquisition of subsoil), CASTPS (Compulsory acquisition of subsoil and temporary possession of land at the surface)



No.	Land interest name/organisation and land agent's name (if applicable)	Type of interest	Plot(s)	Land requirement	Status of negotiations with land interest			RR ref. no(s).	WR ref. no(s).
920 Cont'd			07-03	CA	2017-10-31	Letter	Order Limits update notification sent		
			07-05	CAR	2018-06-25	Letter	Land Interest Questionnaire sent		
			07-08	CA	2018-08-20	Email	Correspondence regarding Land Interest Questionnaire		
			07-12	CA	2018-08-20	Letter	Land Interest Questionnaire sent		
			07-15	CAR	2018-08-23	Letter	Land Interest Questionnaire sent		
			08-12	CAR	2018-08-23	Email	Correspondence regarding Land Interest Questionnaire		
			08-13	CAR	2018-10-09	Letter	Section 42 Statutory consultation notification sent		
			08-14	CAR	2018-10-15	Email	Correspondence regarding survey access		
			08-15	CAR	2018-11-21	Letter	Land Interest Questionnaire response		
					2018-11-29	Letter	Land Interest Questionnaire response		
					2018-12-12	Email	Correspondence regarding Land Interest Questionnaire		
					2019-03-14	Email	Correspondence regarding survey works		
					2019-08-15	Letter	2019 Post-Statutory consultation notification sent		
					2020-01-27	Letter	Supplementary consultation notification sent		
					2020-02-07	Email	Correspondence attaching draft survey licence and survey works		
					2020-03-16	Letter	Land Interest Questionnaire sent		
					2020-03-16	Email	Correspondence regarding survey licence		
					2020-03-31	Email	Correspondence regarding survey licence		
				2020-07-13	Letter	Design Refinement consultation notification sent			
				2020-09-29	Letter	An invitation has been sent to negotiate and acquire land interests by voluntary agreement			
	2020-10-02	Email	Correspondence regarding Project proposals and voluntary agreement						
	2021-07-13	Letter	Community Impacts consultation notification sent						
	2021-08-10	Letter	Land Interest Questionnaire response						

CA (Compulsory acquisition), CAR (Compulsory acquisition of rights over land and temporary possession), TP (Temporary possession)

CAS (Compulsory acquisition of subsoil), CASTPS (Compulsory acquisition of subsoil and temporary possession of land at the surface)

No.	Land interest name/organisation and land agent's name (if applicable)	Type of interest	Plot(s)	Land requirement	Status of negotiations with land interest			RR ref. no(s).	WR ref. no(s).
920 Cont'd					2021-10-26	Letter	An invitation has been sent to negotiate and acquire land interests by voluntary agreement		
					2021-12-13	Letter	Landowner engagement notification sent		
					2022-01-05	Meeting	Discussion regarding updated Project design, Project land requirements and way forwards with new agent		
					2022-02-03	Meeting	Discussion regarding voluntary agreement		
					2022-02-14	Email	Correspondence regarding voluntary agreement		
					2022-05-13	Letter	Local Refinement consultation notification sent		
					2022-05-24	Letter	Local Refinement consultation extension notification sent		
					2022-07-04	Email	Correspondence making an open market offer for land		
					2022-09-07	Email	Correspondence from agent advising the land will be placed on open market		
					2023-01-08	Letter	Section 56 notification sent		
921	The Crown Estate	Cat 2 & 3	04-28 04-123 21-11 21-14 21-15 21-16	TP TP TP CAR CAR CAR	2017-04-12 2017-07-20 2017-08-09 2018-08-28 2018-09-11 2018-09-18	Letter Email Email Letter Email Letter	Preferred Route Announcement notification sent Correspondence regarding Order Limits and unregistered land Correspondence regarding land referencing Land Interest Questionnaire sent Correspondence regarding title ownership Land Interest Questionnaire response	N/A	N/A
							All of the interests held by the Crown Estate is in relation to Bona Vacantia interests (dissolved companies). Approaches have been made to the Crown Estate (via their solicitors) with regard to these interests that cover the 17 listed plots. Of the 17 plots confirmation has been received that no vested interest is held in 2 plots, and 9 plots have been disclaimed. The Applicant is working towards resolution of all plots by the end of the Examination.		

CA (Compulsory acquisition), CAR (Compulsory acquisition of rights over land and temporary possession), TP (Temporary possession)

CAS (Compulsory acquisition of subsoil), CASTPS (Compulsory acquisition of subsoil and temporary possession of land at the surface)

No.	Land interest name/organisation and land agent's name (if applicable)	Type of interest	Plot(s)	Land requirement	Status of negotiations with land interest			RR ref. no(s).	WR ref. no(s).
921 Cont'd			21-18	TP	2019-11-06	Email	Correspondence sent to inquire the legal status of property previously registered by the following dissolved companies: Livermore Bros. (Builders) Limited, Roxpa Property Co. Limited, John G. Smith (Thurrock) Limited, and H.W.Taylor (Elmhurst) Limited		
			21-37	TP	2019-12-11	Email	Correspondence to chase progress of enquiry		
			38-25	CAR	2019-12-16	Email	Correspondence received stating John G Smith (Thurrock) Limited case will be recommended to the Treasury Solicitor to disclaim the Crown interest in the land		
			38-28	TP	2019-12-16	Email	Correspondence received stating Roxpa Property Co. Limited case will be recommended to the Treasury Solicitor to disclaim the Crown interest in the land		
			40-01	CA	2019-12-16	Email	Correspondence received stating H.W.Taylor (Elmhurst) Limited case is pending response from Companies House		
			40-02	CA	2019-12-20	Email	Disclaimer received via email from Treasury Solicitor regarding Roxpa Property Co. Limited and John G. Smith (Thurrock) Limited		
			41-22	CA	2020-01-07	Email	Disclaimer received via email from Treasury Solicitor regarding Livermore Bros. (Builders) Limited		
			41-23	CAR	2020-01-08	Email	Disclaimer received via email from Treasury Solicitor regarding H.W.Taylor (Elmhurst) Limited		
			41-30	TP	2020-01-15	Email	Correspondence enquiring about the legal status of property previously registered by the following dissolved companies: MacPhilbert Limited, Trackfare Limited, Readgrange Limited, Davis Builders & Sons Limited, Blackstone Trade Limited, and Wealden Industrial Construction Limited. Enquires were also made for options held by Thamesgate Regeneration Limited and Thameside Energy Park Limited; cautions held by Mayer, Newman & Company Limited and Mayer Parry (Leeman) Limited; Easements & Covenants held by National Power PLC, Thameside Energy Park Limited, and Williams & Glyn's Trust Company Limited; and restrictions held by London & Continental Stations & Property Ltd		
			41-32	CAR	2020-01-27	Letter	Supplementary consultation notification sent		
			41-33	CAR	2020-02-04	Email	Correspondence received clarifying that National Power PLC is not a dissolved entity		

CA (Compulsory acquisition), CAR (Compulsory acquisition of rights over land and temporary possession), TP (Temporary possession)

CAS (Compulsory acquisition of subsoil), CASTPS (Compulsory acquisition of subsoil and temporary possession of land at the surface)

No.	Land interest name/organisation and land agent's name (if applicable)	Type of interest	Plot(s)	Land requirement	Status of negotiations with land interest	RR ref. no(s).	WR ref. no(s).
921 Cont'd					<p>2020-02-28 Email Correspondence received confirming of previous email received and passed to appropriate team</p> <p>2020-03-09 Email Disclaimer received via email from Treasury Solicitor regarding Wealden Industrial Construction Limited</p> <p>2020-03-10 Email Disclaimer received via email from Treasury Solicitor regarding Blackstone Trade Limited</p> <p>2020-03-11 Email Disclaimer received via email from Treasury Solicitor regarding MacPhilbert Limited</p> <p>2020-03-12 Email Disclaimer received via email from Treasury Solicitor regarding Readgrange Limited</p> <p>2020-04-28 Email Correspondence sent to enquire with Burges Salmon the legal status of 8 previously researched disclaimed titles</p> <p>2020-05-12 Email Correspondence received clarifying the Crown Estate's position of escheat on disclaimed land</p> <p>2020-05-13 Email Correspondence received clarifying the Crown Estate's position of escheat on disclaimed land</p> <p>2020-07-13 Letter Design Refinement consultation notification sent</p> <p>2020-07-14 Email Correspondence received clarifying the Crown Estate's position of caution held by dissolved company Mayer, Newman &amp; Company Limited</p> <p>2020-09-29 Letter An invitation has been sent to negotiate and acquire land interests by voluntary agreement</p> <p>2020-10-06 Email Correspondence sent to clarify The Crown Estate's position of other cautions and other legal interests of dissolved companies</p> <p>2021-07-13 Letter Community Impacts consultation notification sent</p> <p>2021-10-26 Letter An invitation has been sent to negotiate and acquire land interests by voluntary agreement</p> <p>2022-05-13 Letter Local Refinement consultation notification sent</p> <p>2022-05-24 Letter Local Refinement consultation extension notification sent</p> <p>2022-09-01 Letter Landowner engagement notification sent</p> <p>2023-01-08 Letter Section 56 notification sent</p>		
922					An invitation to negotiate and acquire land interests by voluntary agreement has been sent by letter.		

CA (Compulsory acquisition), CAR (Compulsory acquisition of rights over land and temporary possession), TP (Temporary possession)

CAS (Compulsory acquisition of subsoil), CASTPS (Compulsory acquisition of subsoil and temporary possession of land at the surface)

No.	Land interest name/organisation and land agent's name (if applicable)	Type of interest	Plot(s)	Land requirement	Status of negotiations with land interest			RR ref. no(s).	WR ref. no(s).
922 Cont'd	The Incumbent of The Benefice of Chadwell St Mary in the County of Essex in the Diocese of Chelmsford and His Successors	Cat 1 & 3	25-27	CAR	2020-01-27	Letter	Supplementary consultation notification sent	N/A	N/A
					2020-07-13	Letter	Design Refinement consultation notification sent		
					2020-09-29	Letter	An invitation has been sent to negotiate and acquire land interests by voluntary agreement		
					2021-07-13	Letter	Community Impacts consultation notification sent		
					2021-10-26	Letter	An invitation has been sent to negotiate and acquire land interests by voluntary agreement		
					2022-05-13	Letter	Local Refinement consultation notification sent		
					2022-05-24	Letter	Local Refinement consultation extension notification sent		
					2023-01-08	Letter	Section 56 notification sent		
923	The King's Most Excellent Majesty in Right of His Duchy of Lancaster	Cat 2 & 3	23-94 23-97 23-114	CA CAR TP	2022-06-30	Email	This entry is in relation to Bona Vacantia interests held by the Duchy in relation to the dissolved company Mayer Parry (Leeman) Ltd. The Applicant is in correspondence with the Duchy's Solicitors, Farrer & Co with regard to these interests and hopes to obtain disclaimers for the interests before the end of examination. Correspondence to solicitors regarding the position of Mayer Parry (Leeman) Ltd	N/A	N/A
					2022-07-01	Letter	Correspondence received from solicitors confirming next steps		
					2023-01-08	Letter	Section 56 notification sent		
					2023-05-25	Email	Correspondence to Legal Team with regard to next steps and fees for disclaiming the interests		
					2023-05-26	Email	Confirmation of next steps and fees		
924	The late Alfred Henry Gilmore Waddell	Cat 1, 2 & 3	42-113 42-121 42-125	CA CA CA	2017-04-12	Letter	A discretionary purchase application has been received and the Applicant is in discussions with the landowner. Preferred Route Announcement notification sent	N/A	N/A
					2017-08-17	Letter	Survey access request sent		
					2017-10-31	Letter	Order Limits update notification sent		

CA (Compulsory acquisition), CAR (Compulsory acquisition of rights over land and temporary possession), TP (Temporary possession)

CAS (Compulsory acquisition of subsoil), CASTPS (Compulsory acquisition of subsoil and temporary possession of land at the surface)

No.	Land interest name/organisation and land agent's name (if applicable)	Type of interest	Plot(s)	Land requirement	Status of negotiations with land interest			RR ref. no(s).	WR ref. no(s).
924 Cont'd			43-15	CA	2018-05-14	Letter	Land Interest Questionnaire sent		
			43-16	CA	2018-10-09	Letter	Section 42 Statutory consultation notification sent		
			43-17	CA	2019-08-15	Letter	2019 Post-Statutory consultation notification sent		
					2019-11-25	Letter	Discretionary purchase application received		
					2019-12-17	Phone Call	Conversation with claimant to discuss outstanding information needed for the application		
					2020-01-24	Email	Correspondence sent acknowledging the full application has now been received		
					2020-01-27	Letter	Supplementary consultation notification sent		
					2020-04-22	Email	Correspondence sent notifying claimant in delay to decision/outcome of application		
					2020-07-13	Letter	Design Refinement consultation notification sent		
					2020-09-03	Email	Correspondence sent to claimant requesting further clarity on application		
					2020-09-29	Letter	An invitation has been sent to negotiate and acquire land interests by voluntary agreement		
					2021-07-13	Letter	Community Impacts consultation notification sent		
					2022-05-13	Letter	Local Refinement consultation notification sent		
					2022-05-24	Letter	Local Refinement consultation extension notification sent		
					2023-01-08	Letter	Section 56 notification sent		
925							Discussion held with landowner at consultation event during Statutory consultation in autumn 2018, they are aware of the Project and its effect on their property. An invitation to negotiate and acquire land interests by voluntary agreement has been sent by letter and landowner is aware of options available, attempts to progress will continue.		
	the late Dennis Gerald Morgan	Cat 1	29-46	CA	2018-08-28	Letter	Land Interest Questionnaire sent	N/A	N/A
	Oliver Lukies - Strutt and Parker (as agent)		29-60	CA	2018-09-11	Letter	Land Interest Questionnaire response		
			29-98	CA	2018-09-24	Letter	Land Interest Questionnaire response		

CA (Compulsory acquisition), CAR (Compulsory acquisition of rights over land and temporary possession), TP (Temporary possession)

CAS (Compulsory acquisition of subsoil), CASTPS (Compulsory acquisition of subsoil and temporary possession of land at the surface)

No.	Land interest name/organisation and land agent's name (if applicable)	Type of interest	Plot(s)	Land requirement	Status of negotiations with land interest			RR ref. no(s).	WR ref. no(s).
925 Cont'd					2018-10-09	Letter	Section 42 Statutory consultation notification sent		
					2020-01-27	Letter	Supplementary consultation notification sent		
					2020-07-13	Letter	Design Refinement consultation notification sent		
					2020-09-29	Letter	An invitation has been sent to negotiate and acquire land interests by voluntary agreement		
					2020-09-30	Email	Correspondence regarding interest in voluntary agreement		
					2020-10-23	Email	Correspondence to arrange a meeting		
					2021-07-13	Letter	Community Impacts consultation notification sent		
					2021-10-05	Email	Correspondence to agent requesting valuation, property information and inspection		
					2021-10-06	Email	Correspondence from agent regarding voluntary agreement		
					2022-02-14	Email	Correspondence regarding voluntary agreement		
					2022-03-08	Email	Correspondence regarding survey access request		
					2022-03-24	Email	Correspondence regarding survey access request		
					2022-05-13	Letter	Local Refinement consultation notification sent		
					2022-05-24	Letter	Local Refinement consultation extension notification sent		
					2023-01-08	Letter	Section 56 notification sent		
926	the late Judith Moxham	Cat 1 & 3	10-06	CAR	2022-02-01	Letter	An invitation to negotiate and acquire land interests by voluntary agreement has been sent by letter. Environmental compensation landowner engagement notification sent	N/A	N/A
			10-07	CAR	2022-02-14	Letter	Land Interest Questionnaire sent		
					2022-02-23	Letter	Land Interest Questionnaire response		
					2022-03-10	Letter	Land Interest Questionnaire sent		
					2022-05-13	Letter	Local Refinement consultation notification sent		
					2022-05-24	Letter	Local Refinement consultation extension notification sent		

CA (Compulsory acquisition), CAR (Compulsory acquisition of rights over land and temporary possession), TP (Temporary possession)

CAS (Compulsory acquisition of subsoil), CASTPS (Compulsory acquisition of subsoil and temporary possession of land at the surface)

No.	Land interest name/organisation and land agent's name (if applicable)	Type of interest	Plot(s)	Land requirement	Status of negotiations with land interest			RR ref. no(s).	WR ref. no(s).
926 Cont'd					2022-09-07	Letter	An invitation has been sent to negotiate and acquire land interests by voluntary agreement		
					2023-01-08	Letter	Section 56 notification sent		
927	the late Richard Mark-Wardlaw	Cat 1 & 3	12-47	TP	2021-07-13	Letter	An invitation to negotiate and acquire land interests by voluntary agreement has been sent by letter. Community Impacts consultation notification sent	N/A	N/A
					2021-10-26	Letter	An invitation has been sent to negotiate and acquire land interests by voluntary agreement		
					2022-05-13	Letter	Local Refinement consultation notification sent		
					2022-05-24	Letter	Local Refinement consultation extension notification sent		
					2023-01-08	Letter	Section 56 notification sent		
928	The London Cremation Company PLC	Cat 1 & 3	13-72	CAR	2017-10-31	Letter	An invitation has been sent to negotiate and acquire subsoil interests up to the half-width of the highway by voluntary agreement and would be progressed if requested. Order Limits update notification sent	N/A	N/A
					2018-01-18	Email	Correspondence regarding survey access		
					2018-01-23	Email	Correspondence regarding survey works		
					2018-02-02	Email	Correspondence regarding survey access		
					2018-03-28	Email	Correspondence regarding survey works		
					2018-08-08	Email	Correspondence requesting survey access		
					2018-08-20	Letter	Land Interest Questionnaire sent		
					2018-10-24	Letter	Section 42 Statutory consultation notification sent		
					2019-09-11	Email	Correspondence requesting survey access		
					2020-01-27	Letter	Supplementary consultation notification sent		
					2020-07-13	Letter	Design Refinement consultation notification sent		
					2020-09-29	Letter	An invitation has been sent to negotiate and acquire land interests by voluntary agreement		

CA (Compulsory acquisition), CAR (Compulsory acquisition of rights over land and temporary possession), TP (Temporary possession)

CAS (Compulsory acquisition of subsoil), CASTPS (Compulsory acquisition of subsoil and temporary possession of land at the surface)



No.	Land interest name/organisation and land agent's name (if applicable)	Type of interest	Plot(s)	Land requirement	Status of negotiations with land interest			RR ref. no(s).	WR ref. no(s).
928 Cont'd					2021-07-13	Letter	Community Impacts consultation notification sent		
					2021-10-26	Letter	An invitation has been sent to negotiate and acquire land interests by voluntary agreement		
					2022-05-13	Letter	Local Refinement consultation notification sent		
					2022-05-24	Letter	Local Refinement consultation extension notification sent		
					2023-01-08	Letter	Section 56 notification sent		
929	The Mayor's Office for Policing and Crime Jonathan Scott-Smith - Knight Frank (as agent)	Cat 1, 2 & 3	15-01 15-04 15-05 15-07 15-09 15-13 15-16 15-17 15-18 15-21 15-22 15-23	TP TP TP TP TP CAS CAS CASTPS CASTPS TP TP TP	2017-04-12 2017-04-12 2017-04-20 2017-05-17 2017-05-30 2017-06-06 2017-07-28 2017-10-31 2018-06-25 2018-06-25 2018-08-20 2018-11-12 2018-11-12	Email Letter Email Meeting Email Email Email Letter Email Letter Letter Email Letter	The Applicant is in contact with the landowner and agent who are aware of the Project's impact on the property and requirement for temporary use of land. It has been agreed that the matter should be recorded within the Stakeholder Actions and Commitments Register (Article 61 of dDCO). The Applicant is to draft wording for consideration. Correspondence regarding Preferred Route Announcement Preferred Route Announcement notification sent Correspondence requesting a meeting Discussion regarding the Preferred Route Announcement and engagement going forward Correspondence attaching draft minutes of a meeting Correspondence attaching minutes of a meeting Correspondence attaching minutes of a meeting Order Limits update notification sent Correspondence regarding Land Interest Questionnaire assistance Land Interest Questionnaire sent Land Interest Questionnaire sent Correspondence attaching Land Interest Questionnaire Land Interest Questionnaire sent	RR-0678	N/A

CA (Compulsory acquisition), CAR (Compulsory acquisition of rights over land and temporary possession), TP (Temporary possession)  
CAS (Compulsory acquisition of subsoil), CASTPS (Compulsory acquisition of subsoil and temporary possession of land at the surface)

No.	Land interest name/organisation and land agent's name (if applicable)	Type of interest	Plot(s)	Land requirement	Status of negotiations with land interest	RR ref. no(s).	WR ref. no(s).
929 Cont'd					2018-12-11 Email Correspondence regarding Land Interest Questionnaire response 2019-04-10 Meeting Discussion regarding design change and temporary works on the land within their leasehold interest 2019-08-15 Letter 2019 Post-Statutory consultation notification sent 2019-10-22 Phone Call Conversation regarding Land Interest Questionnaire 2019-11-13 Meeting Discussion regarding design change and temporary works on the land within their leasehold interest 2020-01-27 Letter Correspondence regarding Supplementary consultation 2020-01-27 Letter Supplementary consultation notification sent 2020-03-16 Letter Land Interest Questionnaire sent 2020-07-13 Letter Design Refinement consultation notification sent 2020-07-22 Email Correspondence regarding Project design 2020-08-07 Email Correspondence regarding concerns about the Project 2020-08-07 Meeting Discussion regarding design change and temporary works on the land within their leasehold interest 2020-08-14 Meeting Discussion regarding revised access options 2020-10-07 Email Correspondence regarding Project update 2020-11-24 Meeting Discussion regarding Development Consent Order 2021-01-11 Letter Land Interest Questionnaire sent 2021-02-01 Meeting Discussion regarding Project design update 2021-02-17 Letter Land Interest Questionnaire response 2021-03-10 Email Correspondence regarding traffic modelling 2021-04-09 Email Correspondence regarding proposed habitat enhancement works 2021-04-14 Meeting Discussion regarding proposed habitat enhancement works 2021-07-13 Letter Community Impacts consultation notification sent		

CA (Compulsory acquisition), CAR (Compulsory acquisition of rights over land and temporary possession), TP (Temporary possession)

CAS (Compulsory acquisition of subsoil), CASTPS (Compulsory acquisition of subsoil and temporary possession of land at the surface)

No.	Land interest name/organisation and land agent's name (if applicable)	Type of interest	Plot(s)	Land requirement	Status of negotiations with land interest			RR ref. no(s).	WR ref. no(s).
929 Cont'd					2022-03-28	Meeting	Discussion regarding Project		
					2022-04-05	Meeting	Discussion regarding Project		
					2022-05-13	Letter	Local Refinement consultation notification sent		
					2022-05-24	Letter	Local Refinement consultation extension notification sent		
					2023-01-08	Letter	Section 56 notification sent		
					2023-07-30	Email	Suggested approach to progress agreement by way of an entry in the Stakeholder actions and Commitments Register (SACR)		
					2023-07-30	Email	Agreement to consider a SACR entry		
					2023-09-20	Email	Regarding voluntary agreement		
930	The Mill Hill School Foundation	Cat 1, 2 & 3	03-04	TP	2017-06-12	Email	Correspondence regarding survey access	N/A	N/A
			03-07	CAR	2017-10-16	Email	Correspondence regarding survey access		
			03-08	TP	2017-10-31	Letter	Order Limits update notification sent		
			03-11	CA	2017-11-23	Letter	Correspondence regarding request for survey access		
			03-15	CA	2017-11-30	Phone Call	Conversation regarding survey access		
			03-16	CAR	2018-05-10	Phone Call	Conversation regarding survey access		
			03-17	CAR	2018-08-20	Letter	Land Interest Questionnaire sent		
			03-18	CA	2018-11-14	Phone Call	Conversation regarding Land Interest Questionnaire		
			03-20	CA	2019-02-11	Phone Call	Conversation regarding survey access		
			03-22	CA	2019-07-29	Phone Call	Conversation regarding survey works		
			03-23	CA	2019-11-22	Email	Correspondence regarding survey works		

CA (Compulsory acquisition), CAR (Compulsory acquisition of rights over land and temporary possession), TP (Temporary possession)

CAS (Compulsory acquisition of subsoil), CASTPS (Compulsory acquisition of subsoil and temporary possession of land at the surface)

No.	Land interest name/organisation and land agent's name (if applicable)	Type of interest	Plot(s)	Land requirement	Status of negotiations with land interest			RR ref. no(s).	WR ref. no(s).
930 Cont'd			03-24	CA	2020-02-03	Email	Correspondence regarding survey works		
			03-25	CA	2020-02-14	Email	Correspondence regarding survey works		
			03-34	CA	2020-05-04	Email	Correspondence regarding survey works		
			03-36	TP	2020-07-14	Email	Correspondence regarding consultation		
			03-37	CA	2020-09-29	Letter	An invitation has been sent to negotiate and acquire land interests by voluntary agreement		
			03-43	CA	2020-10-26	Email	Correspondence regarding interest in voluntary agreement		
			03-52	CA	2020-11-04	Email	Correspondence regarding Project update		
			03-55	CA	2021-06-25	Email	Correspondence regarding voluntary agreement and fee policy		
			03-56	CA	2021-07-14	Email	Correspondence regarding Community Impacts consultation		
			03-58	CA	2022-02-15	Email	Correspondence regarding proposed Non-Motorised User routes		
			03-59	CA	2022-03-16	Email	Correspondence regarding Local Refinement consultation		
			03-64	CA	2022-03-30	Email	Correspondence regarding survey access request		
			03-70	CA	2022-04-19	Email	Correspondence requesting a meeting		
			03-80	TP	2022-04-28	Email	Correspondence requesting a meeting		
			03-87	CAR	2022-05-12	Email	Correspondence regarding Local Refinement consultation		
			03-90	CA	2022-05-18	Meeting	Discussion regarding Project update and utility works		
			03-99	CA	2022-05-25	Email	Correspondence regarding voluntary agreement		
			03-100	CA	2022-06-23	Meeting	Discussion regarding Project update and utility works		
			03-104	CA	2022-06-30	Email	Correspondence attaching minutes of a meeting		
			03-105	CA	2022-08-18	Letter	Local Refinement Consultation notification sent		
03-106	CA	2022-09-01	Letter	Landowner engagement notification sent					
03-107	CA	2023-01-08	Letter	Section 56 notification sent					
03-119	CA								

CA (Compulsory acquisition), CAR (Compulsory acquisition of rights over land and temporary possession), TP (Temporary possession)

CAS (Compulsory acquisition of subsoil), CASTPS (Compulsory acquisition of subsoil and temporary possession of land at the surface)

No.	Land interest name/organisation and land agent's name (if applicable)	Type of interest	Plot(s)	Land requirement	Status of negotiations with land interest	RR ref. no(s).	WR ref. no(s).
930 Cont'd			03-123	CA			
			03-147	CA			
			03-148	CA			
			03-149	CA			
			03-152	CA			
			04-28	TP			
			04-123	TP			
			04-175	CA			
			04-179	CA			
			04-185	CA			
			04-186	CA			
			04-191	CA			
			04-198	CA			
			04-200	TP			
			04-203	CA			
			04-208	CA			
			04-257	TP			
			04-258	TP			
			04-259	CAR			
			04-260	CA			
			05-08	CAR			

CA (Compulsory acquisition), CAR (Compulsory acquisition of rights over land and temporary possession), TP (Temporary possession)  
 CAS (Compulsory acquisition of subsoil), CASTPS (Compulsory acquisition of subsoil and temporary possession of land at the surface)

No.	Land interest name/organisation and land agent's name (if applicable)	Type of interest	Plot(s)	Land requirement	Status of negotiations with land interest			RR ref. no(s).	WR ref. no(s).
931	The National Sea Training Trust	Cat 1, 2 & 3	15-04 15-06 15-07	TP TP TP		<p>The Applicant has been engaging directly with the landowner on Project land requirements, attempting to offer reassurance through the sale process to a third party. The Applicant is aware that the landowner is in the process of selling these plots to North West Kent College of Technology.</p> <p>2018-07-17 Phone Call Conversation regarding effect of Project on property sale options</p> <p>2018-08-20 Letter Land Interest Questionnaire sent</p> <p>2018-09-20 Email Correspondence regarding Land Interest Questionnaire</p> <p>2018-09-21 Email Correspondence regarding Land Interest Questionnaire</p> <p>2018-09-24 Letter Land Interest Questionnaire response</p> <p>2018-10-09 Letter Land Interest Questionnaire sent</p> <p>2018-11-14 Phone Call Conversation regarding Land Interest Questionnaire</p> <p>2018-12-11 Email Correspondence regarding Land Interest Questionnaire</p> <p>2019-04-29 Email Correspondence regarding survey works</p> <p>2019-08-15 Letter 2019 Post-Statutory consultation notification sent</p> <p>2019-08-19 Email Correspondence regarding Statutory consultation</p> <p>2019-11-19 Phone Call Conversation regarding Land Interest Questionnaire and land use plans</p> <p>2020-01-27 Letter Supplementary consultation notification sent</p> <p>2020-03-01 Email Correspondence requesting survey access</p> <p>2020-03-25 Email Correspondence regarding land referencing</p> <p>2020-07-13 Letter Design Refinement consultation notification sent</p> <p>2020-09-29 Letter An invitation has been sent to negotiate and acquire land interests by voluntary agreement</p> <p>2021-07-13 Letter Community Impacts consultation notification sent</p> <p>2021-07-20 Phone Call Conversation regarding concerns about the Project and land ownership</p>	N/A	N/A	

CA (Compulsory acquisition), CAR (Compulsory acquisition of rights over land and temporary possession), TP (Temporary possession)

CAS (Compulsory acquisition of subsoil), CASTPS (Compulsory acquisition of subsoil and temporary possession of land at the surface)

No.	Land interest name/organisation and land agent's name (if applicable)	Type of interest	Plot(s)	Land requirement	Status of negotiations with land interest			RR ref. no(s).	WR ref. no(s).
931 Cont'd					2021-07-28	Email	Correspondence regarding land use		
					2021-09-29	Letter	Land Interest Questionnaire sent		
					2021-10-26	Letter	An invitation has been sent to negotiate and acquire land interests by voluntary agreement		
					2021-10-29	Email	Correspondence regarding voluntary agreement		
					2021-11-08	Email	Correspondence regarding voluntary agreement		
					2021-12-02	Letter	Land Interest Questionnaire response		
					2022-05-13	Letter	Local Refinement consultation notification sent		
					2022-05-24	Letter	Local Refinement consultation extension notification sent		
					2023-01-08	Letter	Section 56 notification sent		
932	The New College of Cobham	Cat 1 & 3	12-62	TP	2022-08-18	Letter	An invitation has been sent to negotiate and acquire land interests by voluntary agreement. Local Refinement Consultation notification sent	N/A	N/A
					2022-09-07	Letter	An invitation has been sent to negotiate and acquire land interests by voluntary agreement		
					2023-01-08	Letter	Section 56 notification sent		
933	The Occupier 11 Gammonfields Way	Cat 1	29-40	CA	2018-11-27	Meeting	Occupier at Gammonfields Way Travellers site. Occupied by way of a licence agreement from Thurrock Council. On site consultation events have been held and attended by Thurrock Council representatives and members of the travelling community to seek feedback on alternative relocation options for this site. During COVID-19 options and engagement were shared via a private Facebook Group as well as engagement by the Traveller Liaison Officer for Thurrock Council. New site agreed in principle by both Thurrock as the Freeholder and by the occupiers. All occupiers will be relocated onto the new site and discussions are ongoing to agree the final details of the design of the site layout. This will enable an indicative plan to be agreed. On site consultation event	N/A	N/A
					2020-02-03	Meeting	On site consultation event		

CA (Compulsory acquisition), CAR (Compulsory acquisition of rights over land and temporary possession), TP (Temporary possession)

CAS (Compulsory acquisition of subsoil), CASTPS (Compulsory acquisition of subsoil and temporary possession of land at the surface)

No.	Land interest name/organisation and land agent's name (if applicable)	Type of interest	Plot(s)	Land requirement	Status of negotiations with land interest			RR ref. no(s).	WR ref. no(s).
933 Cont'd					2020-02-24	Meeting	On site consultation event		
					2020-07-13	Meeting	On site consultation event		
					2022-07-07	Letter	Engagement seeking feedback on proposals for final site and pitch layout		
					2023-01-08	Letter	Section 56 notification sent		
934	The Occupier 13 Gammonfields Way	Cat 1	29-40	CA			Occupier at Gammonfields Way Travellers site. Occupied by way of a licence agreement from Thurrock Council. On site consultation events have been held and attended by Thurrock Council representatives and members of the travelling community to seek feedback on alternative relocation options for this site. During COVID-19 options and engagement were shared via a private Facebook Group as well as engagement by the Traveller Liaison Officer for Thurrock Council. New site agreed in principle by both Thurrock as the Freeholder and by the occupiers. All occupiers will be relocated onto the new site and discussions are ongoing to agree the final details of the design of the site layout. This will enable an indicative plan to be agreed.		
					2017-10-31	Letter	Order Limits update notification sent	N/A	N/A
					2018-11-27	Meeting	On site consultation event		
					2020-02-03	Meeting	On site consultation event		
					2020-02-24	Meeting	On site consultation event		
					2020-07-13	Meeting	On site consultation event		
					2022-07-07	Letter	Engagement seeking feedback on proposals for final site and pitch layout		
					2023-01-08	Letter	Section 56 notification sent		

CA (Compulsory acquisition), CAR (Compulsory acquisition of rights over land and temporary possession), TP (Temporary possession)  
CAS (Compulsory acquisition of subsoil), CASTPS (Compulsory acquisition of subsoil and temporary possession of land at the surface)



No.	Land interest name/organisation and land agent's name (if applicable)	Type of interest	Plot(s)	Land requirement	Status of negotiations with land interest			RR ref. no(s).	WR ref. no(s).
935	The Occupier 18 Gammonfields Way	Cat 1	29-40	CA	2017-10-31	Letter	Order Limits update notification sent	N/A	N/A
					2018-11-27	Meeting	On site consultation event		
					2020-02-03	Meeting	On site consultation event		
					2020-02-24	Meeting	On site consultation event		
					2020-07-13	Meeting	On site consultation event		
					2022-07-07	Letter	Engagement seeking feedback on proposals for final site and pitch layout		
936	The Occupier 19 Gammonfields Way	Cat 1	29-40	CA	2017-10-31	Letter	Order Limits update notification sent	N/A	N/A

CA (Compulsory acquisition), CAR (Compulsory acquisition of rights over land and temporary possession), TP (Temporary possession)

CAS (Compulsory acquisition of subsoil), CASTPS (Compulsory acquisition of subsoil and temporary possession of land at the surface)

No.	Land interest name/organisation and land agent's name (if applicable)	Type of interest	Plot(s)	Land requirement	Status of negotiations with land interest			RR ref. no(s).	WR ref. no(s).
936 Cont'd					2018-11-27	Meeting	On site consultation event		
					2020-02-03	Meeting	On site consultation event		
					2020-02-24	Meeting	On site consultation event		
					2020-07-13	Meeting	On site consultation event		
					2022-07-07	Letter	Engagement seeking feedback on proposals for final site and pitch layout		
937	The Occupier 2 Gammonfields Way	Cat 1	29-40	CA			Occupier at Gammonfields Way Travellers site. Occupied by way of a licence agreement from Thurrock Council. On site consultation events have been held and attended by Thurrock Council representatives and members of the travelling community to seek feedback on alternative relocation options for this site. During COVID-19 options and engagement were shared via a private Facebook Group as well as engagement by the Traveller Liaison Officer for Thurrock Council. New site agreed in principle by both Thurrock as the Freeholder and by the occupiers. All occupiers will be relocated onto the new site and discussions are ongoing to agree the final details of the design of the site layout. This will enable an indicative plan to be agreed.		
					2017-10-31	Letter	Order Limits update notification sent	N/A	N/A
					2018-11-27	Meeting	On site consultation event		
					2020-02-03	Meeting	On site consultation event		
					2020-02-24	Meeting	On site consultation event		
					2020-07-13	Meeting	On site consultation event		
					2022-07-07	Letter	Engagement seeking feedback on proposals for final site and pitch layout		
					2023-01-08	Letter	Section 56 notification sent		

CA (Compulsory acquisition), CAR (Compulsory acquisition of rights over land and temporary possession), TP (Temporary possession)  
CAS (Compulsory acquisition of subsoil), CASTPS (Compulsory acquisition of subsoil and temporary possession of land at the surface)

No.	Land interest name/organisation and land agent's name (if applicable)	Type of interest	Plot(s)	Land requirement	Status of negotiations with land interest			RR ref. no(s).	WR ref. no(s).
938	The Occupier 20 Gammonfields Way	Cat 1	29-40	CA	2017-10-31	Letter	Order Limits update notification sent	N/A	N/A
					2018-11-27	Meeting	On site consultation event		
					2020-02-03	Meeting	On site consultation event		
					2020-02-24	Meeting	On site consultation event		
					2020-07-13	Meeting	On site consultation event		
					2022-07-07	Letter	Engagement seeking feedback on proposals for final site and pitch layout		
939	The Occupier 21 Gammonfields Way	Cat 1	29-40	CA	2017-10-31	Letter	Order Limits update notification sent	N/A	N/A

CA (Compulsory acquisition), CAR (Compulsory acquisition of rights over land and temporary possession), TP (Temporary possession)

CAS (Compulsory acquisition of subsoil), CASTPS (Compulsory acquisition of subsoil and temporary possession of land at the surface)

No.	Land interest name/organisation and land agent's name (if applicable)	Type of interest	Plot(s)	Land requirement	Status of negotiations with land interest			RR ref. no(s).	WR ref. no(s).
939 Cont'd					2018-11-27	Meeting	On site consultation event		
					2020-02-03	Meeting	On site consultation event		
					2020-02-24	Meeting	On site consultation event		
					2020-07-13	Meeting	On site consultation event		
					2022-07-07	Letter	Engagement seeking feedback on proposals for final site and pitch layout		
					2023-01-08	Letter	Section 56 notification sent		
940	The Occupier 3 Gammonfields Way	Cat 1	29-40	CA			Occupier at Gammonfields Way Travellers site. Occupied by way of a licence agreement from Thurrock Council. On site consultation events have been held and attended by Thurrock Council representatives and members of the travelling community to seek feedback on alternative relocation options for this site. During COVID-19 options and engagement were shared via a private Facebook Group as well as engagement by the Traveller Liaison Officer for Thurrock Council. New site agreed in principle by both Thurrock as the Freeholder and by the occupiers. All occupiers will be relocated onto the new site and discussions are ongoing to agree the final details of the design of the site layout. This will enable an indicative plan to be agreed.		
					2018-11-27	Meeting	On site consultation event	N/A	N/A
					2020-02-03	Meeting	On site consultation event		
					2020-02-24	Meeting	On site consultation event		
					2020-07-13	Meeting	On site consultation event		
					2022-07-07	Letter	Engagement seeking feedback on proposals for final site and pitch layout		
					2023-01-08	Letter	Section 56 notification sent		
941	The Occupier 3 Yellow Stock Mews	Cat 1 & 3	42-63	CA			An invitation to negotiate and acquire land interests by voluntary agreement has been sent by letter.		
					2023-05-19	Letter	Section 102a notification sent	N/A	N/A

CA (Compulsory acquisition), CAR (Compulsory acquisition of rights over land and temporary possession), TP (Temporary possession)

CAS (Compulsory acquisition of subsoil), CASTPS (Compulsory acquisition of subsoil and temporary possession of land at the surface)

No.	Land interest name/organisation and land agent's name (if applicable)	Type of interest	Plot(s)	Land requirement	Status of negotiations with land interest			RR ref. no(s).	WR ref. no(s).
941 Cont'd					2023-06-28	Letter	An invitation has been sent to negotiate and acquire land interests by voluntary agreement		
942	The Occupier 4 Yellow Stock Mews	Cat 1 & 3	42-63	CA	2023-05-19	Letter	An invitation to negotiate and acquire land interests by voluntary agreement has been sent by letter. Section 102a notification sent	N/A	N/A
					2023-06-28	Letter	An invitation has been sent to negotiate and acquire land interests by voluntary agreement		
943	The Occupier 5 Yellow Stock Mews	Cat 1 & 3	42-63	CA	2023-05-19	Letter	An invitation to negotiate and acquire land interests by voluntary agreement has been sent by letter. Section 102a notification sent	N/A	N/A
					2023-06-28	Letter	An invitation has been sent to negotiate and acquire land interests by voluntary agreement		
944	The Occupier 6 Gammonfields Way	Cat 1	29-40	CA			Occupier at Gammonfields Way Travellers site. Occupied by way of a licence agreement from Thurrock Council. On site consultation events have been held and attended by Thurrock Council representatives and members of the travelling community to seek feedback on alternative relocation options for this site. During COVID-19 options and engagement were shared via a private Facebook Group as well as engagement by the Traveller Liaison Officer for Thurrock Council. New site agreed in principle by both Thurrock as the Freeholder and by the occupiers. All occupiers will be relocated onto the new site and discussions are ongoing to agree the final details of the design of the site layout. This will enable an indicative plan to be agreed.		
					2017-10-31	Letter	Order Limits update notification sent	N/A	N/A
					2018-11-27	Meeting	On site consultation event		
					2020-02-03	Meeting	On site consultation event		
					2020-02-24	Meeting	On site consultation event		
					2020-07-13	Meeting	On site consultation event		
					2022-07-07	Letter	Engagement seeking feedback on proposals for final site and pitch layout		
					2023-01-08	Letter	Section 56 notification sent		

CA (Compulsory acquisition), CAR (Compulsory acquisition of rights over land and temporary possession), TP (Temporary possession)

CAS (Compulsory acquisition of subsoil), CASTPS (Compulsory acquisition of subsoil and temporary possession of land at the surface)

No.	Land interest name/organisation and land agent's name (if applicable)	Type of interest	Plot(s)	Land requirement	Status of negotiations with land interest			RR ref. no(s).	WR ref. no(s).
945	The Occupier 7 Gammonfields Way	Cat 1	29-40	CA	2017-10-31	Letter	Order Limits update notification sent	N/A	N/A
					2018-11-27	Meeting	On site consultation event		
					2020-02-03	Meeting	On site consultation event		
					2020-02-24	Meeting	On site consultation event		
					2020-07-13	Meeting	On site consultation event		
					2022-07-07	Letter	Engagement seeking feedback on proposals for final site and pitch layout		
					2023-01-08	Letter	Section 56 notification sent		
946	The Orsett Golf Club Limited	Cat 1 & 3	27-01	CAR	2017-04-12	Letter	Preferred Route Announcement notification sent	RR-0804	N/A
	Colin Cottage - Ardent Management Limited (as agent)		27-45	CAR	2017-08-07	Phone Call	Conversation regarding survey access		
			28-114	CA	2017-10-31	Letter	Order Limits update notification sent		
			28-116	CA	2017-11-17	Meeting	Discussion regarding Order Limits update		

CA (Compulsory acquisition), CAR (Compulsory acquisition of rights over land and temporary possession), TP (Temporary possession)

CAS (Compulsory acquisition of subsoil), CASTPS (Compulsory acquisition of subsoil and temporary possession of land at the surface)

No.	Land interest name/organisation and land agent's name (if applicable)	Type of interest	Plot(s)	Land requirement	Status of negotiations with land interest			RR ref. no(s).	WR ref. no(s).
946 Cont'd			28-124	CAR	2018-05-14	Letter	Land Interest Questionnaire sent		
			28-144	CAR	2018-08-02	Meeting	Discussion regarding Land Interest Questionnaire		
			28-145	TP	2018-08-28	Letter	Land Interest Questionnaire response		
			32-141	CAR	2018-10-09	Letter	Section 42 Statutory consultation notification sent		
			32-168	CAR	2018-10-15	Phone Call	Conversation regarding effect of Project on property		
			32-177	CAR	2019-04-30	Email	Correspondence regarding survey works		
			32-178	CAR	2019-08-15	Letter	2019 Post-Statutory consultation notification sent		
					2019-09-09	Email	Correspondence regarding survey works		
					2020-01-27	Letter	Supplementary consultation notification sent		
					2020-02-13	Email	Correspondence regarding survey works		
					2020-02-14	Email	Correspondence regarding survey works		
					2020-02-21	Meeting	Discussion regarding consultation update		
					2020-02-25	Email	Correspondence regarding survey works		
					2020-03-04	Email	Correspondence regarding survey works		
					2020-03-18	Email	Correspondence requesting survey access		
					2020-04-14	Email	Correspondence regarding survey works		
					2020-06-15	Email	Correspondence regarding survey works		
					2020-06-18	Email	Correspondence regarding survey works		
					2020-07-13	Letter	Design Refinement consultation notification sent		
			2020-09-11	Email	Correspondence regarding survey works				
2020-09-29	Letter	An invitation has been sent to negotiate and acquire land interests by voluntary agreement							
2020-10-22	Email	Correspondence regarding interest in voluntary agreement							
2020-11-10	Email	Correspondence regarding voluntary agreement letter							

CA (Compulsory acquisition), CAR (Compulsory acquisition of rights over land and temporary possession), TP (Temporary possession)

CAS (Compulsory acquisition of subsoil), CASTPS (Compulsory acquisition of subsoil and temporary possession of land at the surface)

No.	Land interest name/organisation and land agent's name (if applicable)	Type of interest	Plot(s)	Land requirement	Status of negotiations with land interest	RR ref. no(s).	WR ref. no(s).
946 Cont'd					<p>2020-12-16 Email Correspondence attaching draft minutes of a meeting</p> <p>2021-01-11 Letter Land Interest Questionnaire sent</p> <p>2021-01-13 Meeting Discussion regarding Project update and proposals</p> <p>2021-05-05 Email Correspondence regarding survey works</p> <p>2021-07-13 Letter Community Impacts consultation notification sent</p> <p>2021-10-01 Email Correspondence requesting survey access</p> <p>2021-10-04 Email Correspondence requesting survey access</p> <p>2021-12-13 Letter Landowner engagement notification sent</p> <p>2022-03-30 Email Correspondence regarding survey consent form</p> <p>2022-05-13 Letter Local Refinement consultation notification sent</p> <p>2022-05-23 Email Correspondence regarding survey works</p> <p>2022-05-24 Letter Local Refinement consultation extension notification sent</p> <p>2022-07-18 Meeting Discussion regarding Project proposals and potential voluntary agreement</p> <p>2022-12-16 Email From Colin Cottage at Ardent saying he is taking over from Mark Warnett on this case. Included a letter setting out impact and requesting early tree planting, valuation and mitigation.</p> <p>2023-01-08 Letter Section 56 notification sent</p> <p>2023-01-09 Email To agent to update and arrange meeting</p> <p>2023-01-18 Email To Colin Cottage - VOA instructed to undertake a base valuation of the club</p> <p>2023-02-03 Meeting With new agent Colin Cottage discussed all impacts and early tree planting. Would like to progress voluntary agreement.</p> <p>2023-02-08 Email Replying to Colin Cottage with responses to his queries following meeting. Golf Club would like to progress voluntary agreement, he will draft HoTs.</p> <p>2023-02-20 Email Correspondence to agent regarding voluntary agreement</p>		

CA (Compulsory acquisition), CAR (Compulsory acquisition of rights over land and temporary possession), TP (Temporary possession)

CAS (Compulsory acquisition of subsoil), CASTPS (Compulsory acquisition of subsoil and temporary possession of land at the surface)



No.	Land interest name/organisation and land agent's name (if applicable)	Type of interest	Plot(s)	Land requirement	Status of negotiations with land interest			RR ref. no(s).	WR ref. no(s).
946 Cont'd					2023-06-23	Email	Regarding voluntary agreement		
					2023-06-29	Email	Regarding voluntary agreement		
					2023-07-13	Email	Regarding arranging a meeting		
					2023-07-17	Meeting	With agent and Orsett Golf Club to brief on proposed changes to gas pipeline alignment and land use		
					2023-07-17	Letter	Landowner consultation notification sent		
					2023-07-17	Letter	Notification requesting consent in respect of Compulsory Acquisition regulations sent		
					2023-07-19	Email	Regarding proposed changes to gas pipeline alignment and land use		
					2023-08-17	Email	To agent regarding voluntary agreement		
					2023-08-23	Meeting	To progress voluntary agreement		
					2023-09-19	Email	To agent regarding voluntary agreement		
					2023-10-02	Email	Regarding arranging site meeting to progress voluntary agreement		
					2023-10-04	Meeting	Site meeting regarding voluntary agreement		
					2023-10-09	Email	To agent regarding voluntary agreement		
					2023-10-12	Meeting	With agent regarding voluntary agreement		
					2023-10-13	Email	To agent with action points following meeting		
					2023-10-13	Email	To agent from Valuation Office Agency regarding valuation		
					2023-11-02	Email	To agent issuing draft mitigation planting report.		
947							The owner of the benefiting property has an interest in the subsoil adjoining their property up to the half-width of the highway. The benefiting property is unregistered at HM Land Registry, however, the Applicant has been unable to confirm the ownership details of this property.		
	The Owner 148 High Road	Cat 1 & 3	33-158	CAR	2018-10-09	Letter	Land Interest Questionnaire sent	N/A	N/A
					2023-01-08	Letter	Section 56 notification sent		

CA (Compulsory acquisition), CAR (Compulsory acquisition of rights over land and temporary possession), TP (Temporary possession)

CAS (Compulsory acquisition of subsoil), CASTPS (Compulsory acquisition of subsoil and temporary possession of land at the surface)

No.	Land interest name/organisation and land agent's name (if applicable)	Type of interest	Plot(s)	Land requirement	Status of negotiations with land interest			RR ref. no(s).	WR ref. no(s).
948	The Owner Lynton	Cat 1 & 3	33-103	CAR	2023-07-10	Letter	An invitation to negotiate and acquire land interests by voluntary agreement has been sent by letter. Section 102a notification sent	N/A	N/A
					2023-07-10	Letter	An invitation has been sent to negotiate and acquire land interests by voluntary agreement		
949	The Rector of Limehouse	Cat 1, 2 & 3	16-03	TP	2020-07-13	Letter	An invitation to negotiate and acquire land interests by voluntary agreement has been sent by letter. Design Refinement consultation notification sent	N/A	N/A
			16-04	CAR	2020-09-29	Letter	An invitation has been sent to negotiate and acquire land interests by voluntary agreement		
			16-06	TP	2020-10-04	Email	Correspondence regarding voluntary agreement letter		
			16-19	CAR	2020-10-26	Email	Correspondence regarding voluntary agreement letter		
			16-22	CAR	2021-07-13	Letter	Community Impacts consultation notification sent		
			16-23	TP	2021-10-26	Letter	An invitation has been sent to negotiate and acquire land interests by voluntary agreement		
			16-26	TP	2022-05-13	Letter	Local Refinement consultation notification sent		
			16-29	TP	2022-05-24	Letter	Local Refinement consultation extension notification sent		
			16-35	TP	2023-01-08	Letter	Section 56 notification sent		
			16-37	CA					
			16-38	CA					
			16-57	CAR					
			20-02	TP					
			20-03	TP					
			20-08	CAR					
			20-11	CAR					
			20-26	TP					
			20-40	TP					

CA (Compulsory acquisition), CAR (Compulsory acquisition of rights over land and temporary possession), TP (Temporary possession)  
CAS (Compulsory acquisition of subsoil), CASTPS (Compulsory acquisition of subsoil and temporary possession of land at the surface)

No.	Land interest name/organisation and land agent's name (if applicable)	Type of interest	Plot(s)	Land requirement	Status of negotiations with land interest			RR ref. no(s).	WR ref. no(s).
949 Cont'd			20-42 20-46 20-53 20-62 20-68 21-30	CAR TP CA CA CA TP					
950	The Rochester & Cobham Park Golf Club Limited	Cat 1, 2 & 3	03-04 03-07 03-08 03-09 03-11 03-22 03-26 03-27 03-29 03-30 03-31 03-32 03-33 03-34 03-35	TP CAR TP CA CA CA CA CA CA CA CA CAR CA CA	2017-05-04	Email	Contact has been made with landowner who is aware of the Project and its effect on access to the golf course and discussions on how to mitigate will progress during detailed design. Correspondence regarding survey works	N/A	N/A
					2017-05-22	Email	Correspondence regarding survey access		
					2017-10-31	Letter	Order Limits update notification sent		
					2018-02-22	Email	Correspondence regarding survey access		
					2018-05-14	Letter	Land Interest Questionnaire sent		
					2018-06-14	Letter	Land Interest Questionnaire response		
					2018-06-28	Email	Correspondence regarding survey works		
					2018-08-20	Letter	Land Interest Questionnaire sent		
					2018-09-04	Letter	Land Interest Questionnaire response		
					2018-10-09	Letter	Section 42 Statutory consultation notification sent		
					2018-10-29	Email	Correspondence regarding survey works		
					2018-12-10	Email	Correspondence regarding survey works		
					2019-02-05	Email	Correspondence regarding survey works		
					2019-03-13	Email	Correspondence regarding survey works		
					2019-04-24	Email	Correspondence regarding survey works		

CA (Compulsory acquisition), CAR (Compulsory acquisition of rights over land and temporary possession), TP (Temporary possession)

CAS (Compulsory acquisition of subsoil), CASTPS (Compulsory acquisition of subsoil and temporary possession of land at the surface)

No.	Land interest name/organisation and land agent's name (if applicable)	Type of interest	Plot(s)	Land requirement	Status of negotiations with land interest			RR ref. no(s).	WR ref. no(s).
950 Cont'd			03-36	TP	2019-05-07	Email	Correspondence regarding survey works		
			03-37	CA	2019-05-13	Email	Correspondence regarding survey works		
			03-47	CA	2019-06-20	Email	Correspondence regarding survey works		
			03-51	CA	2019-07-23	Email	Correspondence regarding survey works		
			03-55	CA	2019-08-15	Letter	2019 Post-Statutory consultation notification sent		
			03-61	CA	2019-09-25	Email	Correspondence regarding survey works		
			03-70	CA	2019-11-22	Email	Correspondence regarding survey works		
			03-72	CA	2020-01-27	Letter	Supplementary consultation notification sent		
			04-257	TP	2020-03-02	Email	Correspondence regarding survey works		
			04-258	TP	2020-07-13	Letter	Design Refinement consultation notification sent		
			04-259	CAR	2021-07-02	Email	Correspondence regarding survey works		
			04-260	CA	2021-07-13	Letter	Community Impacts consultation notification sent		
					2021-10-26	Letter	An invitation has been sent to negotiate and acquire land interests by voluntary agreement		
					2021-10-29	Email	Correspondence regarding voluntary agreement letter		
					2022-04-06	Email	Correspondence regarding survey access request		
					2022-05-09	Email	Correspondence regarding survey access request		
					2022-05-13	Letter	Local Refinement consultation notification sent		
2022-05-24	Letter	Local Refinement consultation extension notification sent							
2022-06-08	Email	Correspondence regarding survey access request							
2023-01-08	Letter	Section 56 notification sent							
951	The Rochester Diocesan Society and Board of Finance	Cat 1 & 3	13-63	CAR	2017-10-16	Letter	An invitation to negotiate and acquire land interests by voluntary agreement has been sent by letter. Survey access request sent	N/A	N/A
					2018-10-09	Letter	Section 42 Statutory consultation notification sent		

CA (Compulsory acquisition), CAR (Compulsory acquisition of rights over land and temporary possession), TP (Temporary possession)

CAS (Compulsory acquisition of subsoil), CASTPS (Compulsory acquisition of subsoil and temporary possession of land at the surface)

No.	Land interest name/organisation and land agent's name (if applicable)	Type of interest	Plot(s)	Land requirement	Status of negotiations with land interest			RR ref. no(s).	WR ref. no(s).
951 Cont'd					2018-10-09	Letter	Land Interest Questionnaire sent		
					2019-02-08	Letter	Land Interest Questionnaire reminder sent		
					2019-02-15	Email	Correspondence regarding Land Interest Questionnaire		
					2019-02-20	Email	Correspondence regarding Land Interest Questionnaire response		
					2020-01-27	Letter	Supplementary consultation notification sent		
					2020-02-17	Letter	Supplementary consultation clarification sent		
					2020-03-02	Email	Correspondence regarding title ownership		
					2020-07-13	Letter	Design Refinement consultation notification sent		
					2020-09-29	Letter	An invitation has been sent to negotiate and acquire land interests by voluntary agreement		
					2021-02-17	Email	Correspondence regarding voluntary agreement		
					2021-07-13	Letter	Community Impacts consultation notification sent		
					2021-10-26	Letter	An invitation has been sent to negotiate and acquire land interests by voluntary agreement		
					2022-05-13	Letter	Local Refinement consultation notification sent		
					2022-05-24	Letter	Local Refinement consultation extension notification sent		
					2023-01-08	Letter	Section 56 notification sent		
952	The Scout Association Trust Corporation	Cat 1, 2 & 3	23-21	CAR	2017-11-21	Phone Call	The Applicant has met with representatives from the Scout Association at the Condovers Scout Activity Centre and has reduced the Order Limits to reduce impact on the operation of the site. Conversation with representative from scouts regarding access to land for surveys which was agreed	RR-1082	N/A
			23-22	CAR	2018-10-09	Letter	Land Interest Questionnaire sent		
			23-182	CAR	2018-10-09	Letter	Section 42 Statutory consultation notification sent		
			23-183	CAR	2018-10-23	Letter	Land Interest Questionnaire sent		

CA (Compulsory acquisition), CAR (Compulsory acquisition of rights over land and temporary possession), TP (Temporary possession)

CAS (Compulsory acquisition of subsoil), CASTPS (Compulsory acquisition of subsoil and temporary possession of land at the surface)

No.	Land interest name/organisation and land agent's name (if applicable)	Type of interest	Plot(s)	Land requirement	Status of negotiations with land interest			RR ref. no(s).	WR ref. no(s).
952 Cont'd			23-184	CAR	2018-11-19	Meeting	Discussion with manager of the Scout Centre and colleagues at Statutory consultation event in Basildon to discuss Project and potential impact on site		
			23-186	TP	2018-11-22	Phone Call	Conversation regarding Condovers scout activity centre and potential impact of utility works in the area		
					2019-01-11	Letter	Land Interest Questionnaire response		
					2019-01-14	Email	Exchange of correspondence with representatives from the Scout Activity Centre regarding response to Land Interest Questionnaire		
					2019-03-26	Letter	Land Interest Questionnaire sent		
					2019-08-15	Letter	2019 Post-Statutory consultation notification sent		
					2019-08-28	Email	Exchange of correspondence with representatives from the Scout Activity Centre regarding the Project		
					2020-01-27	Letter	Supplementary consultation notification sent		
					2020-07-13	Letter	Design Refinement consultation notification sent		
					2020-08-07	Email	Correspondence with representatives from the Scout Activity Centre regarding changes to the Project proposals at Design Refinement consultation		
					2021-07-13	Letter	Community Impacts consultation notification sent		
					2021-10-26	Letter	An invitation has been sent to negotiate and acquire land interests by voluntary agreement		
					2022-05-13	Letter	Local Refinement consultation notification sent		
					2022-05-24	Letter	Local Refinement consultation extension notification sent		
					2022-05-26	Meeting	Discussion regarding Project proposals and effect of Project on property		
					2022-09-18	Email	Correspondence responding to Local Refinement consultation response		
					2022-09-18	Email	Correspondence regarding response to consultation.		
					2022-12-07	Meeting	Meeting on site to discuss project proposals and impact on site		
					2023-01-08	Letter	Section 56 notification sent		

CA (Compulsory acquisition), CAR (Compulsory acquisition of rights over land and temporary possession), TP (Temporary possession)

CAS (Compulsory acquisition of subsoil), CASTPS (Compulsory acquisition of subsoil and temporary possession of land at the surface)

No.	Land interest name/organisation and land agent's name (if applicable)	Type of interest	Plot(s)	Land requirement	Status of negotiations with land interest			RR ref. no(s).	WR ref. no(s).
952 Cont'd					2023-06-30	Email	Regarding proposed changes to the Order Limits		
					2023-07-13	Email	Regarding proposed changes to the Order Limits		
953	The Secretary of State for Environment Food and Rural Affairs	Cat 1, 2 & 3	03-147	CA	2017-04-12	Letter	Preferred Route Announcement notification sent	N/A	N/A
			05-01	TP	2017-08-17	Letter	Survey access request sent		
			05-02	TP	2017-10-31	Letter	Order Limits update notification sent		
			05-03	TP	2017-11-20	Letter	Survey access request sent		
			05-05	TP	2017-11-24	Letter	Blight notice received		
			05-06	TP	2017-12-21	Letter	Correspondence to claimants responding to blight notice		
			06-53	CA	2018-03-08	Phone Call	Conversation regarding forthcoming meeting on effects of the Project on the Thames Chase Community Forest		
			06-56	CAR	2018-06-14	Letter	Land Interest Questionnaire sent		
			06-75	TP	2018-06-25	Letter	Land Interest Questionnaire sent		
			06-116	TP	2018-07-19	Letter	Land Interest Questionnaire response		
			06-153	TP	2018-08-06	Email	Correspondence requesting confirmation on who the agent representative is		
			43-07	CAR	2018-08-16	Phone Call	Conversation regarding the Applicant's designated funds		
			43-08	CA	2018-08-20	Letter	Land Interest Questionnaire sent		
			43-09	CAR	2018-10-09	Letter	Section 42 Statutory consultation notification sent		
			43-10	TP	2019-01-03	Letter	Land Interest Questionnaire response		

CA (Compulsory acquisition), CAR (Compulsory acquisition of rights over land and temporary possession), TP (Temporary possession)

CAS (Compulsory acquisition of subsoil), CASTPS (Compulsory acquisition of subsoil and temporary possession of land at the surface)

No.	Land interest name/organisation and land agent's name (if applicable)	Type of interest	Plot(s)	Land requirement	Status of negotiations with land interest			RR ref. no(s).	WR ref. no(s).
953 Cont'd			43-18	CAR	2019-04-25	Meeting	Discussion regarding Project design		
			43-19	CAR	2019-06-03	Email	Correspondence responding to sewerage enquiry		
			43-22	CA	2019-08-15	Letter	2019 Post-Statutory consultation notification sent		
			43-23	CA	2020-01-27	Letter	Supplementary consultation notification sent		
			43-24	CA	2020-06-01	Meeting	Discussion with agent regarding proposed survey works and utility works		
			43-25	CA	2020-06-09	Email	Correspondence responding to parking enquiry		
			43-26	CA	2020-07-13	Letter	Design Refinement consultation notification sent		
			43-27	TP	2020-08-04	Email	Correspondence regarding survey licence		
			43-28	TP	2020-08-26	Email	Correspondence seeking to progress discussions on land agreement request for Section 135 letter on behalf of DEFRA		
			43-29	CA	2020-10-16	Meeting	Discussion regarding issues log		
			43-31	CA	2020-10-26	Email	Correspondence regarding Development Consent Order		
			43-32	CA	2020-11-20	Email	Correspondence regarding Project update		
			43-33	CA	2020-11-27	Email	Correspondence regarding Project update and Development Consent Order resubmission		
			43-34	CA	2020-12-01	Meeting	Discussion regarding issues log, effect of Project on property and mitigation		
			43-35	CAR	2020-12-04	Meeting	Discussion regarding engagement, document sharing and feedback		
			43-39	CA	2020-12-08	Meeting	Discussion regarding Development Consent Order		
			43-104	CAR	2021-01-11	Letter	Land Interest Questionnaire sent		
			43-105	CAR	2021-01-22	Email	Correspondence regarding Project update and request for a discussion of Statement of Common Ground		
			43-106	CAR	2021-02-22	Email	Correspondence regarding draft outline of landscape and ecology management plan and request for review and comment		
			43-107	CAR	2021-02-24	Meeting	Discussion regarding issues log, effect of Project on property, mitigation and utilities		
43-108	CAR	2021-03-01	Email	Correspondence regarding request for a meeting					

CA (Compulsory acquisition), CAR (Compulsory acquisition of rights over land and temporary possession), TP (Temporary possession)

CAS (Compulsory acquisition of subsoil), CASTPS (Compulsory acquisition of subsoil and temporary possession of land at the surface)



No.	Land interest name/organisation and land agent's name (if applicable)	Type of interest	Plot(s)	Land requirement	Status of negotiations with land interest			RR ref. no(s).	WR ref. no(s).
953 Cont'd			43-109	CAR	2021-03-12	Meeting	Discussion regarding utilities design update		
			43-110	CAR	2021-04-01	Meeting	Discussion regarding issues log, effect of Project on property and mitigation		
			43-111	CAR	2021-04-30	Email	Correspondence regarding Project update, Development Consent Order resubmission and request for meeting to discuss Statement of Common Ground		
			44-01	CAR	2021-05-10	Meeting	Order Limits update		
			44-05	CAR	2021-05-17	Meeting	Discussion regarding survey works		
			44-08	CAR	2021-06-17	Email	Correspondence regarding Project update		
			44-12	CA	2021-07-13	Letter	Community Impacts consultation notification sent		
			44-25	CA	2021-08-13	Meeting	Discussion regarding effect of Project on property and utilities		
			44-27	CA	2021-12-13	Letter	Landowner engagement notification sent		
			44-39	CA	2022-03-16	Meeting	Discussion regarding issues log, effect of Project on property and mitigation		
			44-48	CA	2022-04-01	Email	Correspondence regarding survey payment		
			44-51	CA	2022-05-10	Meeting	Discussion regarding issues log, effect of Project on property, mitigation and Non-Motorised User routes		
			44-59	CA	2022-05-13	Letter	Local Refinement consultation notification sent		
			44-64	TP	2022-05-23	Email	Correspondence regarding survey access request		
			44-73	TP	2022-05-24	Letter	Local Refinement consultation extension notification sent		
			46-04	CAR	2022-06-07	Email	Correspondence regarding survey access request		
			46-06	CAR	2022-06-09	Meeting	Discussion regarding Non-Motorised User routes		
			46-08	CAR	2022-06-21	Email	Correspondence regarding survey access request		
			46-09	CAR	2022-06-23	Email	Correspondence regarding Order Limits and Non-Motorised User routes		
			46-11	CAR	2022-06-28	Meeting	Discussion regarding Non-Motorised User routes		
46-12	CAR	2022-06-29	Email	Correspondence regarding survey payment					

CA (Compulsory acquisition), CAR (Compulsory acquisition of rights over land and temporary possession), TP (Temporary possession)

CAS (Compulsory acquisition of subsoil), CASTPS (Compulsory acquisition of subsoil and temporary possession of land at the surface)

No.	Land interest name/organisation and land agent's name (if applicable)	Type of interest	Plot(s)	Land requirement	Status of negotiations with land interest			RR ref. no(s).	WR ref. no(s).
953 Cont'd			46-18	CA	2022-07-21	Email	Correspondence regarding Statement of Common Ground		
			46-21	CA	2022-07-28	Meeting	Discussion regarding Statement of Common Ground, issues log, effect of Project on property and mitigation		
			46-25	CAR	2022-08-10	Email	Correspondence regarding Project design and utilities		
			46-26	CAR	2022-08-18	Email	Correspondence detailing replacement open space provision and requesting confirmation of agreement thereto		
			46-55	CAR	2022-08-22	Email	Correspondence responding to agent queries on compulsory acquisition rights sought, impact on Forestry England land and provision of replacement open space land		
			47-01	CA	2022-09-01	Letter	Landowner engagement notification sent		
			47-10	CA	2022-09-21	Email	Correspondence to agent regarding permission for proposed UKPN utilities works in advance of Development Consent Order award		
			47-26	CAR	2022-09-23	Email	Correspondence to agent and landowner attaching Thames Chase visitor survey report		
			48-03	CA	2023-01-08	Letter	Section 56 notification sent		
			48-04	CA					
			48-05	CA					
			48-06	CA					
954	The Secretary of State for Health and Social Care	Cat 2 & 3	44-30	CA	2019-08-15	Letter	2019 Post-Statutory consultation notification sent	N/A	N/A
			44-33	CA	2019-08-30	Email	Correspondence regarding land interests		
			45-76	CA	2022-05-11	Letter	Landowner engagement notification sent		
			45-81	CA	2022-05-13	Letter	Local Refinement consultation notification sent		
			45-86	CA	2023-01-08	Letter	Section 56 notification sent		
			45-90	CA	2023-04-26	Email	To solicitor chasing response to s135 approval		

CA (Compulsory acquisition), CAR (Compulsory acquisition of rights over land and temporary possession), TP (Temporary possession)

CAS (Compulsory acquisition of subsoil), CASTPS (Compulsory acquisition of subsoil and temporary possession of land at the surface)

No.	Land interest name/organisation and land agent's name (if applicable)	Type of interest	Plot(s)	Land requirement	Status of negotiations with land interest			RR ref. no(s).	WR ref. no(s).
954 Cont'd			45-95	CA	2023-06-13	Email	To solicitor chasing response to request for s135 (Planning Act 2008) confirmation letter		
			45-96	CA	2023-06-22	Email	To solicitor arranging telecon		
			45-99	CAR	2023-07-13	Email	To solicitor regarding s135 (PA 2008) draft letter		
			45-100	CAR	2023-07-17	Email	To solicitor regarding s135 (PA 2008) final letter		
			45-101	CA					
			45-103	CA					
			45-104	CA					
			45-105	TP					
			45-113	CA					
			45-119	CA					
			45-127	CA					
			46-35	CA					
			46-38	CA					
			46-49	CA					
			46-51	CA					
			46-52	TP					
			46-53	CA					
			47-01	CA					
			48-03	CA					
			48-04	CA					
			48-05	CA					
			48-06	CA					

CA (Compulsory acquisition), CAR (Compulsory acquisition of rights over land and temporary possession), TP (Temporary possession)  
CAS (Compulsory acquisition of subsoil), CASTPS (Compulsory acquisition of subsoil and temporary possession of land at the surface)

No.	Land interest name/organisation and land agent's name (if applicable)	Type of interest	Plot(s)	Land requirement	Status of negotiations with land interest			RR ref. no(s).	WR ref. no(s).
955	The Secretary of State for Transport	Cat 1, 2 & 3	03-04	TP	2017-04-12	Letter	Preferred Route Announcement notification sent	RR-0256	REP1-224
03-07			CAR	2017-05-04	Letter	Survey access request sent			
03-08			TP	2017-10-16	Letter	Survey access request sent			
03-11			CA	2017-10-31	Letter	Order Limits update notification sent			
03-15			CA	2018-08-20	Letter	Land Interest Questionnaire sent			
03-22			CA	2018-09-26	Meeting	Discussion regarding their interest in HS1			
03-26			CA	2018-10-09	Letter	Section 42 Statutory consultation notification sent			
03-27			CA	2018-10-15	Letter	Land Interest Questionnaire response			
03-30			CA	2020-01-27	Letter	Supplementary consultation notification sent			
03-31			CA	2020-05-11	Meeting	Discussion regarding their interest in HS1			
03-32			CA	2020-06-05	Meeting	Discussion regarding their interest in HS1			
03-33			CAR	2020-07-13	Letter	Design Refinement consultation notification sent			
03-34			CA	2021-01-19	Letter	Land Interest Questionnaire sent			
03-35			CA	2021-07-13	Letter	Community Impacts consultation notification sent			
03-36			TP	2022-05-13	Letter	Local Refinement consultation notification sent			
03-37			CA	2022-05-24	Letter	Local Refinement consultation extension notification sent			
03-47			CA	2022-09-01	Letter	Landowner engagement notification sent			
03-51			CA	2023-01-08	Letter	Section 56 notification sent			
03-55			CA	2023-03-07	Email	Individual plans and spreadsheet detailing all DfT plots and proposed use sent through			

CA (Compulsory acquisition), CAR (Compulsory acquisition of rights over land and temporary possession), TP (Temporary possession)  
CAS (Compulsory acquisition of subsoil), CASTPS (Compulsory acquisition of subsoil and temporary possession of land at the surface)

No.	Land interest name/organisation and land agent's name (if applicable)	Type of interest	Plot(s)	Land requirement	Status of negotiations with land interest			RR ref. no(s).	WR ref. no(s).
955 Cont'd			03-58	CA	2023-06-12	Meeting	Meeting to progress discussions on the land within the order limits.		
			03-60	CA	2023-06-29	Meeting	Joint meeting with HS1 to work through the draft Property agreement		
			03-64	CA	2023-07-27	Meeting	Joint meeting with HS1 to work through the draft Property agreement. Also agreed approach to confirming other DfT land.		
			03-69	CA	2023-08-03	Email	Reminder to set dates for the next meeting		
			03-70	CA	2023-08-18	Email	Proposed draft legal agreement sent to HS1 solicitors and copied to DfT		
			03-73	CA	2023-08-21	Meeting	Meeting to run through land interests		
			03-75	CA	2023-09-21	Email	Updated Plans and schedules sent to HS1 and their Solicitors (copied to DfT)		
			03-78	CA					
			03-80	TP					
			03-82	CA					
			03-83	CA					
			03-87	CAR					
			03-90	CA					
			03-99	CA					
			03-100	CA					
			03-104	CA					
			03-111	CA					
			03-121	CA					
			03-152	CA					
			04-05	CA					
			04-07	CAR					
			04-08	CAR					

CA (Compulsory acquisition), CAR (Compulsory acquisition of rights over land and temporary possession), TP (Temporary possession)  
 CAS (Compulsory acquisition of subsoil), CASTPS (Compulsory acquisition of subsoil and temporary possession of land at the surface)

No.	Land interest name/organisation and land agent's name (if applicable)	Type of interest	Plot(s)	Land requirement	Status of negotiations with land interest	RR ref. no(s).	WR ref. no(s).
955 Cont'd			04-09	CA			
			04-12	CAR			
			04-16	CAR			
			04-17	CAR			
			04-25	TP			
			04-26	CA			
			04-28	TP			
			04-30	CA			
			04-32	CA			
			04-36	CA			
			04-37	TP			
			04-42	CAR			
			04-43	CA			
			04-45	CAR			
			04-46	TP			
			04-53	CA			
			04-61	CAR			
			04-64	CA			
			04-72	CAR			
			04-81	CA			
			04-83	CA			
			04-89	CAR			
			04-91	CA			

CA (Compulsory acquisition), CAR (Compulsory acquisition of rights over land and temporary possession), TP (Temporary possession)  
 CAS (Compulsory acquisition of subsoil), CASTPS (Compulsory acquisition of subsoil and temporary possession of land at the surface)

No.	Land interest name/organisation and land agent's name (if applicable)	Type of interest	Plot(s)	Land requirement	Status of negotiations with land interest	RR ref. no(s).	WR ref. no(s).
955 Cont'd			04-99	CAR			
			04-101	CAR			
			04-105	CA			
			04-108	TP			
			04-109	CAR			
			04-111	CA			
			04-112	CA			
			04-117	CA			
			04-120	CA			
			04-122	CAR			
			04-123	TP			
			04-124	CA			
			04-126	CA			
			04-127	CA			
			04-128	CAR			
			04-130	CA			
			04-132	CA			
			04-137	TP			
			04-138	CAR			
			04-139	CA			
			04-140	CAR			
			04-141	TP			
			04-154	CAR			

CA (Compulsory acquisition), CAR (Compulsory acquisition of rights over land and temporary possession), TP (Temporary possession)  
 CAS (Compulsory acquisition of subsoil), CASTPS (Compulsory acquisition of subsoil and temporary possession of land at the surface)

No.	Land interest name/organisation and land agent's name (if applicable)	Type of interest	Plot(s)	Land requirement	Status of negotiations with land interest	RR ref. no(s).	WR ref. no(s).
955 Cont'd			04-158	CA			
			04-160	CA			
			04-169	CA			
			04-175	CA			
			04-178	CA			
			04-179	CA			
			04-191	CA			
			04-196	CA			
			04-198	CA			
			04-199	CA			
			04-200	TP			
			04-201	CA			
			04-202	CA			
			04-203	CA			
			04-205	CA			
			04-206	CA			
			04-207	CA			
			04-208	CA			
			04-210	CA			
			04-213	CA			
			04-215	CAR			
			04-229	CAR			
			04-230	CA			

CA (Compulsory acquisition), CAR (Compulsory acquisition of rights over land and temporary possession), TP (Temporary possession)  
 CAS (Compulsory acquisition of subsoil), CASTPS (Compulsory acquisition of subsoil and temporary possession of land at the surface)



No.	Land interest name/organisation and land agent's name (if applicable)	Type of interest	Plot(s)	Land requirement	Status of negotiations with land interest	RR ref. no(s).	WR ref. no(s).
955 Cont'd			04-233	TP			
			04-239	CA			
			04-243	CAR			
			04-257	TP			
			04-258	TP			
			04-259	CAR			
			04-260	CA			
			04-272	CA			
			04-273	CA			
			04-275	CA			
			04-276	TP			
			04-277	CA			
			05-01	TP			
			05-02	TP			
			05-03	TP			
			05-04	TP			
			05-06	TP			
			06-03	CAR			
			06-04	CA			
			06-06	CA			
			06-08	TP			
			06-09	TP			
			06-11	TP			

CA (Compulsory acquisition), CAR (Compulsory acquisition of rights over land and temporary possession), TP (Temporary possession)  
 CAS (Compulsory acquisition of subsoil), CASTPS (Compulsory acquisition of subsoil and temporary possession of land at the surface)

No.	Land interest name/organisation and land agent's name (if applicable)	Type of interest	Plot(s)	Land requirement	Status of negotiations with land interest	RR ref. no(s).	WR ref. no(s).
955 Cont'd			06-14	CA			
			06-15	CA			
			06-21	CA			
			06-28	CA			
			06-48	CA			
			06-53	CA			
			06-54	CAR			
			06-55	CAR			
			06-56	CAR			
			06-57	CA			
			06-62	CA			
			06-64	CAR			
			06-65	CA			
			06-67	CAR			
			06-68	CA			
			06-74	CA			
			06-75	TP			
			06-76	CA			
			06-79	CA			
			06-81	CA			
			06-82	CA			
			06-116	TP			
			06-117	CAR			

CA (Compulsory acquisition), CAR (Compulsory acquisition of rights over land and temporary possession), TP (Temporary possession)  
 CAS (Compulsory acquisition of subsoil), CASTPS (Compulsory acquisition of subsoil and temporary possession of land at the surface)

No.	Land interest name/organisation and land agent's name (if applicable)	Type of interest	Plot(s)	Land requirement	Status of negotiations with land interest	RR ref. no(s).	WR ref. no(s).
955 Cont'd			06-121	CAR			
			06-135	TP			
			06-141	CA			
			06-153	TP			
			06-155	CA			
			06-156	CA			
			06-165	CA			
			06-166	CA			
			06-169	CA			
			06-171	CA			
			06-173	CA			
			06-176	CA			
			06-178	CA			
			06-181	CA			
			06-182	CAR			
			06-184	CA			
			06-187	CAR			
			06-188	CAR			
			06-193	CA			
			06-198	CA			
			06-199	CA			
			06-204	CAR			
			06-205	CAR			

CA (Compulsory acquisition), CAR (Compulsory acquisition of rights over land and temporary possession), TP (Temporary possession)  
 CAS (Compulsory acquisition of subsoil), CASTPS (Compulsory acquisition of subsoil and temporary possession of land at the surface)

No.	Land interest name/organisation and land agent's name (if applicable)	Type of interest	Plot(s)	Land requirement	Status of negotiations with land interest	RR ref. no(s).	WR ref. no(s).
955 Cont'd			06-206	CA			
			07-01	CAR			
			07-02	CAR			
			07-03	CA			
			07-04	CAR			
			07-05	CAR			
			07-09	CAR			
			07-11	CAR			
			07-12	CA			
			07-15	CAR			
			07-16	CA			
			07-18	CA			
			07-21	CA			
			07-25	CA			
			07-27	CAR			
			07-29	CAR			
			07-31	CA			
			07-41	CAR			
			08-06	CAR			
			08-07	CAR			
			08-12	CAR			
			08-13	CAR			
			08-14	CAR			

CA (Compulsory acquisition), CAR (Compulsory acquisition of rights over land and temporary possession), TP (Temporary possession)  
 CAS (Compulsory acquisition of subsoil), CASTPS (Compulsory acquisition of subsoil and temporary possession of land at the surface)

No.	Land interest name/organisation and land agent's name (if applicable)	Type of interest	Plot(s)	Land requirement	Status of negotiations with land interest	RR ref. no(s).	WR ref. no(s).
955 Cont'd			08-15 17-02 40-05 40-09 40-10 40-13 40-19 42-20 42-35 42-37 42-39 42-51 42-90 43-11 43-12 43-42 43-44	CAR TP CA CA CA CA CA CA CA CA CA CA CA CA CA CA CA			
956					The Applicant is In regular contact with landowner, agent and lawyers who are aware of the Project and its effect on their property. Opportunity to acquire has been discussed and attempts to progress this and mitigate impacts elsewhere will continue. Draft voluntary agreements for (i) acquisition or a s253 (HA 1980) of the HRA mitigation land and (ii) legal side agreement that reduces the long term impact of a drainage pipe has been forwarded to the agent. It is proposed to add a second drain-pipe into this agreement - on an subject to contract and Project Approval basis.		

CA (Compulsory acquisition), CAR (Compulsory acquisition of rights over land and temporary possession), TP (Temporary possession)  
 CAS (Compulsory acquisition of subsoil), CASTPS (Compulsory acquisition of subsoil and temporary possession of land at the surface)

No.	Land interest name/organisation and land agent's name (if applicable)	Type of interest	Plot(s)	Land requirement	Status of negotiations with land interest			RR ref. no(s).	WR ref. no(s).
956 Cont'd	The Wardens and Assistants of Rochester Bridge in the County of Kent  Andrew Highwood - Savills UK Ltd (as agent)	Cat 1, 2 & 3	13-02	CA	2017-04-12	Letter	Preferred Route Announcement notification sent	RR-1078	N/A
			13-03	CA	2017-08-17	Letter	Survey access request sent		
			13-04	TP	2017-10-31	Letter	Order Limits update notification sent		
			13-09	CA	2018-01-23	Meeting	Discussion regarding Project update, potential impacts, upcoming plans and survey works		
			14-01	TP	2018-06-25	Letter	Land Interest Questionnaire sent		
			14-03	TP	2018-08-17	Email	Correspondence regarding Land Interest Questionnaire		
			14-04	CAS	2018-08-20	Email	Correspondence regarding Land Interest Questionnaire sent		
			14-05	CAS	2018-08-20	Letter	Land Interest Questionnaire sent		
			14-09	CAS	2018-08-22	Letter	Land Interest Questionnaire sent		
			14-15	CAS	2018-08-22	Email	Correspondence regarding Land Interest Questionnaire response		
			14-17	CASTPS	2018-09-17	Email	Correspondence regarding survey works		
			15-08	TP	2018-10-09	Letter	Section 42 Statutory consultation notification sent		
					2018-11-07	Letter	Land Interest Questionnaire sent		
					2018-11-07	Email	Correspondence regarding Land Interest Questionnaire response		
					2018-11-08	Letter	Land Interest Questionnaire response		
					2019-08-15	Letter	2019 Post-Statutory consultation notification sent		
					2020-01-27	Letter	Supplementary consultation notification sent		
					2020-03-18	Meeting	Discussion with agent and landowner regarding impacts as presented in Supplementary consultation		
					2020-05-12	Meeting	Discussion with agent regarding impacts and possible mitigation as presented in Supplementary consultation		
		2020-07-13	Letter	Design Refinement consultation notification sent					
		2020-10-26	Email	Correspondence regarding voluntary agreement and future impacts of Project					

CA (Compulsory acquisition), CAR (Compulsory acquisition of rights over land and temporary possession), TP (Temporary possession)

CAS (Compulsory acquisition of subsoil), CASTPS (Compulsory acquisition of subsoil and temporary possession of land at the surface)

No.	Land interest name/organisation and land agent's name (if applicable)	Type of interest	Plot(s)	Land requirement	Status of negotiations with land interest	RR ref. no(s).	WR ref. no(s).
956 Cont'd					2021-02-10 Meeting Discussion regarding Project proposals and habitat management proposals 2021-06-25 Email Correspondence regarding voluntary agreement and fee policy 2021-07-13 Letter Community Impacts consultation notification sent 2021-10-07 Email Correspondence regarding Section 253 Agreement 2021-11-30 Meeting Discussion regarding early land acquisition 2022-03-25 Email Correspondence attaching Project responses to landowner's consultation responses 2022-05-13 Letter Local Refinement consultation notification sent 2022-05-24 Letter Local Refinement consultation extension notification sent 2022-06-15 Email Correspondence regarding Community Impacts consultation response 2022-06-15 Email Correspondence regarding survey access request 2022-06-17 Email Correspondence requesting a meeting 2022-08-08 Email Correspondence regarding fee policy 2022-08-09 Meeting Discussion with solicitors and agent on a without prejudice basis 2022-08-25 Email Correspondence on a without prejudice basis 2022-09-15 Email Correspondence on a without prejudice basis 2022-09-15 Email Correspondence forwarding minutes of meeting on 9/8/22 2022-09-22 Email Correspondence to agent on a without prejudice basis 2022-09-22 Email Correspondence to agent regarding possible pre DCO voluntary acquisition agreement 2022-09-29 Email Correspondence to agent regarding possible pre DCO voluntary acquisition agreement and HRA site selection methodology 2022-10-07 Email Correspondence to agent regarding HRA site selection methodology and justification 2022-11-29 Email To agent informally advising of DCO formal acceptance		

CA (Compulsory acquisition), CAR (Compulsory acquisition of rights over land and temporary possession), TP (Temporary possession)

CAS (Compulsory acquisition of subsoil), CASTPS (Compulsory acquisition of subsoil and temporary possession of land at the surface)

No.	Land interest name/organisation and land agent's name (if applicable)	Type of interest	Plot(s)	Land requirement	Status of negotiations with land interest		RR ref. no(s).	WR ref. no(s).
956 Cont'd					2022-12-06	Email To agent sending DCO Briefing document		
					2022-12-08	Email To agent sending suggestions as to which DCO documents might be specifically relevant to RBT		
					2022-12-19	Email To agent giving prior notice on period for making relevant representations to register as an interested party		
					2022-12-22	Email To agent re-sending Valuation Office agency valuation of '3 fields' at Great Clane Lane Marshes and commenting on timetable for further response reference Chalk Park		
					2022-12-22	Email To agent re-sending Meeting Note of 22/09/22 with updates on progress since on outstanding issues		
					2023-01-08	Letter Section 56 notification sent		
					2023-01-09	Email To agent sending copy of s56 template letter and spreadsheet of client(s) recently receiving s56 letters		
					2023-01-09	Email To agent re updating his office address		
					2023-03-14	Email To agent regarding Ministerial Statement rephasing programme by 2 years		
					2023-04-13	Email To agent regarding voluntary agreement		
					2023-06-12	Email To agent attaching copy correspondence sent to local community		
					2023-07-06	Email To agent sending technical note on HRA mitigation		
					2023-07-06	Email To agent arranging meeting		
					2023-07-11	Email Update meeting with agent		
					2023-07-11	Email Update note to agent summarising earlier meeting discussions		
					2023-10-19	Email To agent arranging in-person meeting		
					2023-10-27	Meeting In person meeting with agent to discuss outstanding matters		
					2023-10-30	Email To agent regarding mitigation measures for HRA RAMSAR site		
					2023-10-31	Email To agent regarding mitigation measures for HRA RAMSAR site and drainage pipes		

CA (Compulsory acquisition), CAR (Compulsory acquisition of rights over land and temporary possession), TP (Temporary possession)

CAS (Compulsory acquisition of subsoil), CASTPS (Compulsory acquisition of subsoil and temporary possession of land at the surface)



No.	Land interest name/organisation and land agent's name (if applicable)	Type of interest	Plot(s)	Land requirement	Status of negotiations with land interest			RR ref. no(s).	WR ref. no(s).
957	The Woodland Trust	Cat 1 & 3	04-28	TP	2017-10-31	Letter	An invitation to negotiate and acquire land interests by voluntary agreement has been sent by letter. Detailed discussion have been held concerning temporary rights of way diversions. Order Limits update notification sent	RR-1145	REP1-306, REP1-307 & REP1-308
			04-37	TP	2018-08-20	Letter	Land Interest Questionnaire sent		
			04-123	TP	2018-09-10	Letter	Land Interest Questionnaire sent		
			04-148	CAR	2018-10-02	Letter	Land Interest Questionnaire response		
			05-17	CAR	2018-10-09	Letter	Section 42 Statutory consultation notification sent		
					2018-11-12	Email	Correspondence regarding Land Interest Questionnaire assistance		
					2018-11-12	Letter	Land Interest Questionnaire sent		
					2018-11-14	Letter	Land Interest Questionnaire response		
					2018-12-20	Email	Correspondence attaching Statutory consultation response		
					2019-07-23	Email	Correspondence regarding survey access		
					2019-08-15	Letter	2019 Post-Statutory consultation notification sent		
					2020-01-21	Meeting	Discussion regarding Project update		
					2020-01-27	Letter	Supplementary consultation notification sent		
					2020-03-30	Email	Correspondence attaching Supplementary consultation response		
					2020-07-13	Letter	Design Refinement consultation notification sent		
					2020-08-12	Email	Correspondence attaching Design Refinement consultation response		
					2020-09-29	Letter	An invitation has been sent to negotiate and acquire land interests by voluntary agreement		
					2020-11-20	Email	Correspondence regarding Project update		
					2020-11-27	Email	Correspondence regarding Project update		

CA (Compulsory acquisition), CAR (Compulsory acquisition of rights over land and temporary possession), TP (Temporary possession)

CAS (Compulsory acquisition of subsoil), CASTPS (Compulsory acquisition of subsoil and temporary possession of land at the surface)

No.	Land interest name/organisation and land agent's name (if applicable)	Type of interest	Plot(s)	Land requirement	Status of negotiations with land interest			RR ref. no(s).	WR ref. no(s).
957 Cont'd					2021-07-13	Letter	Community Impacts consultation notification sent		
					2021-09-08	Email	Correspondence attaching Community Impacts consultation response		
					2021-10-26	Letter	An invitation has been sent to negotiate and acquire land interests by voluntary agreement		
					2022-01-06	Email	Correspondence regarding Project timeline		
					2022-04-06	Email	Correspondence regarding survey access request		
					2022-05-05	Email	Correspondence regarding survey access request		
					2022-05-09	Email	Correspondence regarding survey access request		
					2022-05-13	Letter	Local Refinement consultation notification sent		
					2022-05-24	Letter	Local Refinement consultation extension notification sent		
					2022-06-04	Meeting	Discussion regarding Non-Motorised User routes		
					2022-06-13	Meeting	Discussion regarding Project proposals and Non-Motorised User routes		
					2022-06-20	Email	Correspondence attaching Local Refinement consultation response		
					2022-06-21	Email	Correspondence regarding survey access request		
					2022-06-30	Email	Correspondence regarding Project update and Local Refinement consultation response		
					2022-07-04	Meeting	Discussion regarding Project proposals and Non-Motorised User routes		
					2022-07-15	Email	Correspondence attaching minutes of a meeting		
					2022-09-01	Letter	Landowner engagement notification sent		
					2022-11-30	Email	To internal agent informally advising of DCO formal acceptance		
					2023-01-08	Letter	Section 56 notification sent		
958	Thelma Mary Hooker	Cat 1 & 3	43-65 43-68	TP TP	2020-02-18	Letter	An invitation to negotiate and acquire land interests by voluntary agreement has been sent by letter. Supplementary consultation notification sent	N/A	N/A
					2020-07-13	Letter	Design Refinement consultation notification sent		

CA (Compulsory acquisition), CAR (Compulsory acquisition of rights over land and temporary possession), TP (Temporary possession)

CAS (Compulsory acquisition of subsoil), CASTPS (Compulsory acquisition of subsoil and temporary possession of land at the surface)

No.	Land interest name/organisation and land agent's name (if applicable)	Type of interest	Plot(s)	Land requirement	Status of negotiations with land interest			RR ref. no(s).	WR ref. no(s).
958 Cont'd					2020-09-29	Letter	An invitation has been sent to negotiate and acquire land interests by voluntary agreement		
					2021-07-13	Letter	Community Impacts consultation notification sent		
					2021-10-26	Letter	An invitation has been sent to negotiate and acquire land interests by voluntary agreement		
					2022-05-13	Letter	Local Refinement consultation notification sent		
					2022-05-24	Letter	Local Refinement consultation extension notification sent		
					2023-01-08	Letter	Section 56 notification sent		
959	Thomas F White Trevor Foster (as agent)	Cat 1	28-31 28-33 28-35 28-36 28-46	TP CA CAR CA CAR	2021-07-13	Letter	An invitation to negotiate and acquire land interests by voluntary agreement has been sent by letter. Community Impacts consultation notification sent	N/A	N/A
					2021-10-26	Letter	An invitation has been sent to negotiate and acquire land interests by voluntary agreement		
					2022-05-13	Letter	Local Refinement consultation notification sent		
					2022-05-24	Letter	Local Refinement consultation extension notification sent		
					2023-01-08	Letter	Section 56 notification sent		
960	Thomas Michael Grylls	Cat 1 & 3	33-139	CAR	2018-10-09	Letter	An invitation to negotiate and acquire land interests by voluntary agreement has been sent by letter. Section 42 Statutory consultation notification sent	N/A	N/A
					2018-10-09	Letter	Land Interest Questionnaire sent		
					2020-01-27	Letter	Supplementary consultation notification sent		
					2020-07-13	Letter	Design Refinement consultation notification sent		
					2020-09-29	Letter	An invitation has been sent to negotiate and acquire land interests by voluntary agreement		
					2021-05-04	Letter	Survey access request sent		
					2021-07-13	Letter	Community Impacts consultation notification sent		
					2021-10-26	Letter	An invitation has been sent to negotiate and acquire land interests by voluntary agreement		
					2022-05-13	Letter	Local Refinement consultation notification sent		

CA (Compulsory acquisition), CAR (Compulsory acquisition of rights over land and temporary possession), TP (Temporary possession)

CAS (Compulsory acquisition of subsoil), CASTPS (Compulsory acquisition of subsoil and temporary possession of land at the surface)

No.	Land interest name/organisation and land agent's name (if applicable)	Type of interest	Plot(s)	Land requirement	Status of negotiations with land interest			RR ref. no(s).	WR ref. no(s).
960 Cont'd					2022-05-24	Letter	Local Refinement consultation extension notification sent		
					2023-01-08	Letter	Section 56 notification sent		
961	Thomas Sweeney	Cat 1	42-12	CAR			Access to the site impacted by proposed temporary works, however, access to the site would be maintained at all times. The Applicant undertook a site visit 31 January 2022. Positive discussion on the Project and potential impacts. The Occupiers have requested limited engagement and only when project updates about their site evolved.		
					2022-05-13	Letter	Local Refinement consultation notification sent	N/A	N/A
					2022-05-24	Letter	Local Refinement consultation extension notification sent		
					2023-01-08	Letter	Section 56 notification sent		
962	Thurrock Council Henry Church - CBRE (as agent)	Cat 1, 2 & 3	16-02 16-03 16-04 16-05 16-06 16-19 16-22 16-23 16-26 16-29 16-35	CAR TP CAR CAR TP CAR CAR TP TP TP TP	2017-04-12 2017-10-31 2017-11-28 2018-04-24 2018-05-02 2018-05-15 2018-05-18 2018-06-05 2018-06-20 2018-06-25 2018-07-10	Letter Letter Meeting Email Email Meeting Email Email Meeting Letter Meeting	The parties have developed a Statement of Common Ground which will be updated as required during examination. It contains a record of engagement since submission of the application. Preferred Route Announcement notification sent Order Limits update notification sent Discussion regarding the Applicant's Open Spaces study, progress with the Local Plan and Project impacts Correspondence regarding valuation Correspondence regarding Orsett Heath Academy and potential land conflict Discussion regarding Orsett Heath Academy and construction of proposed school Correspondence regarding Land Interest Questionnaire Correspondence requesting a meeting Discussion regarding Orsett Heath Academy and effect of Project on property Land Interest Questionnaire sent Discussion regarding Orsett Heath Academy, land and property issues, and development	N/A	REP1-297 & REP1-298

CA (Compulsory acquisition), CAR (Compulsory acquisition of rights over land and temporary possession), TP (Temporary possession)  
 CAS (Compulsory acquisition of subsoil), CASTPS (Compulsory acquisition of subsoil and temporary possession of land at the surface)

No.	Land interest name/organisation and land agent's name (if applicable)	Type of interest	Plot(s)	Land requirement	Status of negotiations with land interest			RR ref. no(s).	WR ref. no(s).
962 Cont'd			16-37	CA	2018-08-03	Email	Correspondence regarding Land Interest Questionnaire		
			16-38	CA	2018-08-10	Email	Correspondence regarding unregistered land and land referencing		
			16-39	CA	2018-08-14	Email	Correspondence regarding land referencing		
			16-44	CAR	2018-08-17	Email	Correspondence regarding land referencing		
			16-48	CA	2018-08-20	Letter	Land Interest Questionnaire sent		
			16-49	CAR	2018-08-23	Email	Correspondence regarding Order Limits update		
			16-53	CA	2018-08-24	Meeting	Discussion regarding Orsett Heath Academy and Project development		
			16-57	CAR	2018-09-25	Email	Correspondence regarding effect of Project on property and relocation of Gammon Field Travellers site		
			16-60	CAR	2018-09-26	Email	Correspondence regarding Land Interest Questionnaire		
			16-61	CA	2018-10-01	Letter	Land Interest Questionnaire sent		
			16-65	TP	2018-10-01	Email	Correspondence regarding Land Interest Questionnaire		
			16-66	TP	2018-10-09	Letter	Section 42 Statutory consultation notification sent		
			16-70	CASTPS	2018-10-09	Letter	Land Interest Questionnaire sent		
			17-01	TP	2018-10-10	Email	Correspondence regarding Land Interest Questionnaire follow up		
			17-02	TP	2018-10-10	Meeting	Discussion regarding potential relocation of Gammon Field Travellers site and engagement required		
			17-08	TP	2018-10-16	Email	Correspondence regarding landowner engagement, Land Interest Questionnaire and arranging a meeting		
			17-09	TP	2018-10-17	Email	Correspondence regarding landowner engagement, Land Interest Questionnaire and arranging a meeting		
			18-01	TP	2018-10-18	Email	Correspondence regarding landowner engagement, Land Interest Questionnaire and arranging a meeting		
			18-03	TP	2018-10-30	Email	Correspondence regarding Land Interest Questionnaire follow up		
			18-04	TP	2018-11-08	Email	Correspondence regarding Land Interest Questionnaire		
18-05	TP	2018-11-09	Email	Correspondence regarding Land Interest Questionnaire and visit to Gammon Field Travellers site					

CA (Compulsory acquisition), CAR (Compulsory acquisition of rights over land and temporary possession), TP (Temporary possession)

CAS (Compulsory acquisition of subsoil), CASTPS (Compulsory acquisition of subsoil and temporary possession of land at the surface)

No.	Land interest name/organisation and land agent's name (if applicable)	Type of interest	Plot(s)	Land requirement	Status of negotiations with land interest			RR ref. no(s).	WR ref. no(s).
962 Cont'd			18-06	TP	2018-11-15	Meeting	Discussion regarding Travellers relocation site		
			18-08	TP	2018-11-20	Email	Correspondence regarding landowner engagement, Land Interest Questionnaire and arranging a meeting		
			18-09	TP	2018-11-27	Email	Correspondence regarding alternative site for Gammon Field Travellers		
			18-10	TP	2019-02-01	Letter	Land Interest Questionnaire sent		
			19-02	TP	2019-02-12	Letter	Land Interest Questionnaire response		
			19-03	CA	2019-02-12	Email	Correspondence attaching Land Interest Questionnaire response		
			19-04	TP	2019-05-02	Email	Correspondence regarding Orsett Heath Academy and land use plans		
			19-05	CAR	2019-05-13	Email	Correspondence regarding Land Interest Questionnaire and requesting update on Gypsies and Travellers Site Assessment study		
			19-06	TP	2019-05-14	Email	Correspondence regarding Land Interest Questionnaire and requesting update on Gypsies and Travellers Site Assessment study		
			19-08	TP	2019-05-15	Email	Correspondence attaching land use plans		
			19-09	CA	2019-05-17	Email	Correspondence regarding Travellers site design proposals		
			19-10	TP	2019-06-06	Email	Correspondence regarding Orsett Heath Academy and proposed land		
			19-14	TP	2019-06-12	Meeting	Discussion regarding land use and design of Orsett Heath Academy		
			19-15	TP	2019-08-14	Email	Correspondence regarding 2019 Post Statutory consultation		
			19-16	TP	2019-08-15	Letter	2019 Post-Statutory consultation notification sent		
			19-18	CA	2020-01-10	Meeting	Discussion regarding Order Limits, effect of Project on property and mitigation		
			19-25	CA	2020-01-14	Meeting	Supplementary consultation briefing		
			19-26	TP	2020-01-27	Letter	Supplementary consultation notification sent		
			19-28	TP	2020-02-10	Meeting	Discussion regarding land use		
			19-34	CA	2020-02-13	Meeting	Discussion regarding Orsett Heath Academy and Project progress		

CA (Compulsory acquisition), CAR (Compulsory acquisition of rights over land and temporary possession), TP (Temporary possession)

CAS (Compulsory acquisition of subsoil), CASTPS (Compulsory acquisition of subsoil and temporary possession of land at the surface)

No.	Land interest name/organisation and land agent's name (if applicable)	Type of interest	Plot(s)	Land requirement	Status of negotiations with land interest			RR ref. no(s).	WR ref. no(s).
962 Cont'd			19-35	TP	2020-02-26	Meeting	Discussion regarding land and property issues with the proposed Orsett Heath Academy site and understand potential effects on the proposals		
			19-36	TP	2020-03-16	Letter	Land Interest Questionnaire sent		
			19-38	TP	2020-03-17	Email	Correspondence regarding land interests		
			19-40	CA	2020-03-25	Email	Correspondence regarding effect of Project on property and utilities		
			19-45	CA	2020-04-16	Email	Correspondence attaching Land Interest Questionnaire response		
			19-49	CA	2020-04-21	Email	Correspondence attaching Land Interest Questionnaire response		
			19-50	CA	2020-04-22	Email	Correspondence attaching Land Interest Questionnaire response		
			19-54	CA	2020-04-24	Email	Correspondence regarding Orsett Heath Academy and National Grid		
			19-55	CA	2020-04-24	Meeting	Discussion regarding Orsett Heath Academy and utilities		
			20-02	TP	2020-05-27	Letter	Correspondence regarding Supplementary consultation		
			20-03	TP	2020-07-03	Email	Correspondence attaching presentation of alternative site for Travellers relocation		
			20-04	TP	2020-07-10	Meeting	Discussion regarding alternative site design for Gammon Field Travellers relocation site		
			20-05	TP	2020-07-13	Letter	Design Refinement consultation notification sent		
			20-06	CAR	2020-08-19	Email	Correspondence regarding consultation response		
			20-07	CAR	2020-09-17	Meeting	Discussion regarding proposed scope for new Travellers site		
			20-08	CAR	2020-09-21	Meeting	Discussion regarding Gammon Field Travellers site design proposals and Project timeline		
			20-09	CAR	2020-09-22	Meeting	Discussion regarding Council's position with regards to pre-examination agreements with Land and Property		
			20-11	CAR	2020-10-12	Meeting	Discussion regarding Travellers relocation site, next steps and engagement plan for Gammon Field Travellers		
			20-26	TP	2020-10-14	Meeting	Discussion regarding land use and plot information		
			20-40	TP	2020-10-15	Meeting	Land and Property meeting to progress discussions		

CA (Compulsory acquisition), CAR (Compulsory acquisition of rights over land and temporary possession), TP (Temporary possession)

CAS (Compulsory acquisition of subsoil), CASTPS (Compulsory acquisition of subsoil and temporary possession of land at the surface)

No.	Land interest name/organisation and land agent's name (if applicable)	Type of interest	Plot(s)	Land requirement	Status of negotiations with land interest			RR ref. no(s).	WR ref. no(s).
962 Cont'd			20-42	CAR	2020-10-28	Email	Correspondence regarding Gammon Field Travellers site design		
			20-46	TP	2020-11-12	Email	Correspondence regarding landowner engagement for Gammon Field Travellers		
			20-53	CA	2021-01-11	Letter	Land Interest Questionnaire sent		
			20-62	CA	2021-01-19	Letter	Land Interest Questionnaire sent		
			20-63	CA	2021-01-28	Meeting	Discussion regarding design details for Gammon Field Travellers relocation site		
			20-68	CA	2021-02-03	Meeting	Discussion regarding design details for Gammon Field Travellers relocation site		
			20-75	CAR	2021-03-22	Email	Correspondence regarding Orsett Heath Academy and design plan		
			20-76	CAR	2021-04-22	Email	Correspondence regarding Order Limits update		
			20-77	CA	2021-07-13	Letter	Community Impacts consultation notification sent		
			20-78	CA	2021-10-29	Email	Correspondence regarding voluntary agreement letter		
			20-79	CA	2021-11-02	Email	Correspondence regarding action plan agreement for Gammon Field Travellers relocation site		
			20-80	CA	2021-11-02	Phone Call	Conversation regarding voluntary agreement letter		
			20-83	CA	2021-11-04	Email	Correspondence regarding Orsett Heath Academy and planning permission		
			20-84	CA	2022-01-20	Meeting	Discussion regarding land use		
			20-85	CA	2022-01-21	Email	Correspondence regarding relocation of Gammon Field Travellers site and utilities		
			20-87	TP	2022-01-26	Email	Correspondence regarding environmental compensation proposals		
			20-91	TP	2022-02-01	Letter	Environmental compensation landowner engagement notification sent		
			20-96	CA	2022-02-07	Email	Correspondence regarding Gammon Field Travellers relocation site and Thurrock Council's Governance		
			20-99	CAR	2022-02-14	Letter	Land Interest Questionnaire sent		
			20-100	CA	2022-02-21	Letter	Correspondence regarding Gammon Field Travellers site and site design details		
20-101	CA	2022-02-23	Meeting	Discussion regarding relocation of Gammon Field Travellers site and site design					

CA (Compulsory acquisition), CAR (Compulsory acquisition of rights over land and temporary possession), TP (Temporary possession)

CAS (Compulsory acquisition of subsoil), CASTPS (Compulsory acquisition of subsoil and temporary possession of land at the surface)



No.	Land interest name/organisation and land agent's name (if applicable)	Type of interest	Plot(s)	Land requirement	Status of negotiations with land interest			RR ref. no(s).	WR ref. no(s).
962 Cont'd			20-102	TP	2022-03-08	Meeting	Discussion regarding relocation of Gammon Field Travellers site and site design		
			21-04	TP	2022-03-12	Meeting	Discussion seeking feedback for site design options for Gammon Field Travellers from Essex Police		
			21-05	TP	2022-04-05	Email	Correspondence attaching updated Design Report for Gammon Field Travellers relocation		
			21-09	TP	2022-04-21	Meeting	Discussion regarding land use		
			21-11	TP	2022-04-22	Email	Correspondence regarding Gammon Field Travellers site and attaching draft site design		
			21-12	TP	2022-05-06	Meeting	Discussion regarding Orsett Heath Academy and Memorandum of Agreement		
			21-14	CAR	2022-05-09	Meeting	Discussion regarding Project design		
			21-15	CAR	2022-05-11	Letter	Landowner engagement notification sent		
			21-16	CAR	2022-05-13	Letter	Local Refinement consultation notification sent		
			21-18	TP	2022-05-24	Email	Correspondence regarding site design for Gammon Field Travellers relocation site		
			21-19	TP	2022-06-08	Meeting	Discussion regarding Project design		
			21-20	CAR	2022-07-18	Meeting	Discussion seeking feedback for site design options from Essex Police		
			21-24	CAR	2022-07-28	Meeting	Discussion regarding Project proposals and compensation		
			21-30	TP	2022-08-02	Letter	Land Interest Questionnaire sent		
			21-32	TP	2022-08-16	Meeting	Discussion with landowner and agent to progress next steps for land assembly		
			21-33	CAR	2022-08-26	Meeting	Discussion regarding effect of Project on property		
			21-34	TP	2022-09-01	Letter	Landowner engagement notification sent		
			21-35	CAR	2022-12-20	Email	To Chris Stratford at Thurrock re getting a contact at the council for the other rights holders to talk to regarding a potential deal re the replacement common land		
			21-36	CAR	2023-01-03	Email	Follow up with Chris Stratford at Thurrock re getting a contact at the council for the other rights holders to talk to regarding a potential deal re the replacement common land		
			21-37	TP	2023-01-08	Letter	Section 56 notification sent		

CA (Compulsory acquisition), CAR (Compulsory acquisition of rights over land and temporary possession), TP (Temporary possession)

CAS (Compulsory acquisition of subsoil), CASTPS (Compulsory acquisition of subsoil and temporary possession of land at the surface)

No.	Land interest name/organisation and land agent's name (if applicable)	Type of interest	Plot(s)	Land requirement	Status of negotiations with land interest			RR ref. no(s).	WR ref. no(s).
962 Cont'd			22-01	TP	2023-02-01	Email	Correspondence with Thurrock following up on previous email to regarding the Orsett Fen Rights Holders		
			22-02	TP	2023-05-15	Letter	Minor refinement consultation notification sent		
			22-11	TP	2023-05-26	Meeting	Meeting with Thurrock Council and their reengaged land advisors to restart land discussions and agree next steps.		
			22-13	TP	2023-05-26	Meeting	Re-engagement Meeting with Thurrock Council and their Property Advisors (reappointed)		
			22-19	TP	2023-06-23	Meeting	Meeting to progress detailed spreadsheet and update regarding new plots		
			22-21	TP	2023-06-30	Email	Email agreement recived regarding proposed commitment in the Stakeholder Actions and Commitments Register regarding the Travellers site		
			22-22	TP	2023-07-04	Letter	Notification requesting consent in respect of Compulsory Acquisition regulations sent		
			22-23	TP	2023-07-05	Email	Awaited response from the Applicant with reagard to a number of outstanding clarificaions on property matters		
			22-24	TP	2023-07-17	Letter	Landowner consultation notification sent		
			22-25	CAR	2023-07-17	Letter	Notification requesting consent in respect of Compulsory Acquisition regulations sent		
			22-27	CAR	2023-07-20	Email	To agent regarding mitigation measures (drain pipe) and written representations		
			22-29	CAR	2023-08-07	Email	Applicant repsonse to request for a legally binding property agreement and offering Memorandum of Underststanding		
			22-30	CAR	2023-10-05	Meeting	Meeting with the Agent to discuss advance land purchase		
			22-31	CAR	2023-10-03	Email	Draft option Agreement sent		
			22-32	CAR	2023-10-20	Email	Confirmation that Thurrock Council is minded to enter into an option agreement with regard to the land within their ownership		
			22-33	CAR					
			22-34	CAR					
			22-35	TP					
22-36	CAR								
22-37	CAR								

CA (Compulsory acquisition), CAR (Compulsory acquisition of rights over land and temporary possession), TP (Temporary possession)

CAS (Compulsory acquisition of subsoil), CASTPS (Compulsory acquisition of subsoil and temporary possession of land at the surface)

No.	Land interest name/organisation and land agent's name (if applicable)	Type of interest	Plot(s)	Land requirement	Status of negotiations with land interest	RR ref. no(s).	WR ref. no(s).
962 Cont'd			22-38	CAR			
			22-39	TP			
			22-41	CAR			
			22-42	CAR			
			22-43	CAR			
			22-44	CAR			
			22-45	CA			
			22-46	CA			
			22-47	TP			
			22-48	TP			
			22-49	CAR			
			22-50	CAR			
			22-51	CAR			
			22-52	CAR			
			22-53	CAR			
			22-54	CAR			
			22-55	CAR			
			22-56	TP			
			22-57	TP			
			22-58	TP			
			22-60	TP			
			22-62	TP			
			22-63	TP			

CA (Compulsory acquisition), CAR (Compulsory acquisition of rights over land and temporary possession), TP (Temporary possession)  
 CAS (Compulsory acquisition of subsoil), CASTPS (Compulsory acquisition of subsoil and temporary possession of land at the surface)

No.	Land interest name/organisation and land agent's name (if applicable)	Type of interest	Plot(s)	Land requirement	Status of negotiations with land interest	RR ref. no(s).	WR ref. no(s).
962 Cont'd			22-64	TP			
			22-65	TP			
			22-66	TP			
			22-67	TP			
			22-68	TP			
			22-69	TP			
			22-70	TP			
			22-71	TP			
			22-73	TP			
			22-74	TP			
			22-75	TP			
			22-76	TP			
			22-78	TP			
			22-79	TP			
			22-80	TP			
			22-81	TP			
			22-82	TP			
			22-83	TP			
			22-84	TP			
			22-85	TP			
			22-86	TP			
			22-87	TP			
			22-88	TP			

CA (Compulsory acquisition), CAR (Compulsory acquisition of rights over land and temporary possession), TP (Temporary possession)  
 CAS (Compulsory acquisition of subsoil), CASTPS (Compulsory acquisition of subsoil and temporary possession of land at the surface)

No.	Land interest name/organisation and land agent's name (if applicable)	Type of interest	Plot(s)	Land requirement	Status of negotiations with land interest	RR ref. no(s).	WR ref. no(s).
962 Cont'd			22-89	TP			
			22-90	TP			
			22-91	TP			
			22-108	CA			
			22-114	CA			
			23-01	CAR			
			23-02	CAR			
			23-03	CAR			
			23-04	CAR			
			23-11	CAR			
			23-12	CAR			
			23-13	CAR			
			23-14	CAR			
			23-17	CAR			
			23-20	CAR			
			23-39	TP			
			23-40	TP			
			23-41	CAR			
			23-44	CAR			
			23-45	CAR			
			23-46	CAR			
			23-48	CAR			
			23-49	CAR			

CA (Compulsory acquisition), CAR (Compulsory acquisition of rights over land and temporary possession), TP (Temporary possession)  
 CAS (Compulsory acquisition of subsoil), CASTPS (Compulsory acquisition of subsoil and temporary possession of land at the surface)

No.	Land interest name/organisation and land agent's name (if applicable)	Type of interest	Plot(s)	Land requirement	Status of negotiations with land interest	RR ref. no(s).	WR ref. no(s).
962 Cont'd			23-50	CAR			
			23-51	CA			
			23-53	CAR			
			23-55	CAR			
			23-58	CAR			
			23-59	CAR			
			23-62	CAR			
			23-63	CAR			
			23-65	CAR			
			23-73	CA			
			23-74	CA			
			23-80	CA			
			23-83	CA			
			23-85	CA			
			23-87	CA			
			23-93	CA			
			23-106	CA			
			23-110	CAR			
			23-112	CAR			
			23-120	CAR			
			23-123	CAR			
			23-127	CAR			
			23-129	CAR			

CA (Compulsory acquisition), CAR (Compulsory acquisition of rights over land and temporary possession), TP (Temporary possession)  
 CAS (Compulsory acquisition of subsoil), CASTPS (Compulsory acquisition of subsoil and temporary possession of land at the surface)

No.	Land interest name/organisation and land agent's name (if applicable)	Type of interest	Plot(s)	Land requirement	Status of negotiations with land interest	RR ref. no(s).	WR ref. no(s).
962 Cont'd			23-132	CAR			
			23-135	CAR			
			23-138	CAR			
			23-142	CAR			
			23-143	CAR			
			23-146	CAR			
			23-148	CAR			
			23-150	CAR			
			23-154	CAR			
			23-156	CA			
			23-158	CA			
			23-160	TP			
			23-161	CAR			
			23-162	CAR			
			23-163	TP			
			23-164	TP			
			23-165	TP			
			23-166	TP			
			23-168	TP			
			23-170	CAR			
			23-177	CAR			
			23-178	CAR			
			23-180	TP			

CA (Compulsory acquisition), CAR (Compulsory acquisition of rights over land and temporary possession), TP (Temporary possession)  
 CAS (Compulsory acquisition of subsoil), CASTPS (Compulsory acquisition of subsoil and temporary possession of land at the surface)

No.	Land interest name/organisation and land agent's name (if applicable)	Type of interest	Plot(s)	Land requirement	Status of negotiations with land interest	RR ref. no(s).	WR ref. no(s).
962 Cont'd			24-01	CAR			
			24-02	CA			
			24-03	CAR			
			24-05	CAR			
			24-06	CAR			
			24-07	CAR			
			24-08	CAR			
			24-11	CA			
			24-12	CAR			
			24-13	CA			
			24-14	CA			
			24-15	CA			
			24-16	CA			
			24-17	CAR			
			24-18	CA			
			24-19	CA			
			24-21	CA			
			24-22	CAR			
			24-23	CAR			
			24-25	CAR			
			24-27	CAR			
			24-28	CAR			
			24-31	CAR			

CA (Compulsory acquisition), CAR (Compulsory acquisition of rights over land and temporary possession), TP (Temporary possession)  
 CAS (Compulsory acquisition of subsoil), CASTPS (Compulsory acquisition of subsoil and temporary possession of land at the surface)



No.	Land interest name/organisation and land agent's name (if applicable)	Type of interest	Plot(s)	Land requirement	Status of negotiations with land interest	RR ref. no(s).	WR ref. no(s).
962 Cont'd			24-33	CA			
			24-35	CA			
			24-36	CA			
			24-37	CA			
			24-38	CA			
			24-39	CA			
			24-41	CA			
			24-42	CAR			
			24-45	CAR			
			24-47	TP			
			24-49	CAR			
			24-50	CA			
			24-52	CA			
			24-54	CA			
			24-55	CA			
			24-58	CA			
			24-61	CA			
			24-63	CAR			
			24-64	CA			
			24-67	CAR			
			24-68	CAR			
			24-72	CA			
			24-73	CA			

CA (Compulsory acquisition), CAR (Compulsory acquisition of rights over land and temporary possession), TP (Temporary possession)  
 CAS (Compulsory acquisition of subsoil), CASTPS (Compulsory acquisition of subsoil and temporary possession of land at the surface)

No.	Land interest name/organisation and land agent's name (if applicable)	Type of interest	Plot(s)	Land requirement	Status of negotiations with land interest	RR ref. no(s).	WR ref. no(s).
962 Cont'd			24-75	CA			
			24-76	CA			
			24-77	CA			
			24-78	CA			
			24-79	CA			
			24-80	CAR			
			24-81	CAR			
			24-82	CAR			
			24-83	CAR			
			24-93	CAR			
			24-101	CA			
			24-102	CA			
			24-106	CA			
			24-108	CA			
			24-110	CA			
			24-115	CA			
			24-117	CA			
			24-118	CA			
			24-122	CA			
			24-126	CAR			
			24-129	CAR			
			24-135	CA			
			24-137	CA			

CA (Compulsory acquisition), CAR (Compulsory acquisition of rights over land and temporary possession), TP (Temporary possession)  
 CAS (Compulsory acquisition of subsoil), CASTPS (Compulsory acquisition of subsoil and temporary possession of land at the surface)

No.	Land interest name/organisation and land agent's name (if applicable)	Type of interest	Plot(s)	Land requirement	Status of negotiations with land interest	RR ref. no(s).	WR ref. no(s).
962 Cont'd			24-141	CA			
			24-146	CA			
			24-155	CA			
			24-156	CA			
			24-159	CA			
			24-160	CAR			
			24-161	CAR			
			24-162	CAR			
			24-163	CAR			
			24-164	TP			
			24-166	TP			
			24-167	TP			
			24-171	TP			
			24-172	TP			
			24-173	TP			
			24-175	TP			
			24-178	TP			
			24-180	TP			
			24-181	TP			
			24-183	TP			
			24-185	CA			
			24-186	TP			
			24-187	TP			

CA (Compulsory acquisition), CAR (Compulsory acquisition of rights over land and temporary possession), TP (Temporary possession)  
 CAS (Compulsory acquisition of subsoil), CASTPS (Compulsory acquisition of subsoil and temporary possession of land at the surface)

No.	Land interest name/organisation and land agent's name (if applicable)	Type of interest	Plot(s)	Land requirement	Status of negotiations with land interest	RR ref. no(s).	WR ref. no(s).
962 Cont'd			24-188	TP			
			24-189	TP			
			24-190	TP			
			24-191	CAR			
			24-192	CAR			
			24-194	TP			
			24-196	TP			
			24-197	TP			
			24-198	TP			
			24-199	TP			
			25-01	CAR			
			25-03	CAR			
			25-04	CAR			
			25-05	CAR			
			25-06	CAR			
			25-07	CAR			
			25-08	CAR			
			25-09	CAR			
			25-10	CAR			
			25-11	CAR			
			25-12	CAR			
			25-13	CAR			
			25-14	CAR			

CA (Compulsory acquisition), CAR (Compulsory acquisition of rights over land and temporary possession), TP (Temporary possession)  
 CAS (Compulsory acquisition of subsoil), CASTPS (Compulsory acquisition of subsoil and temporary possession of land at the surface)

No.	Land interest name/organisation and land agent's name (if applicable)	Type of interest	Plot(s)	Land requirement	Status of negotiations with land interest	RR ref. no(s).	WR ref. no(s).
962 Cont'd			25-15	CAR			
			25-16	CAR			
			25-17	CAR			
			25-18	CAR			
			25-19	CAR			
			25-20	CAR			
			25-21	CAR			
			25-22	CAR			
			25-23	CAR			
			25-24	CAR			
			25-25	CAR			
			25-26	CAR			
			25-27	CAR			
			25-28	CAR			
			25-29	CAR			
			25-30	CAR			
			25-31	CAR			
			25-32	CAR			
			25-33	CAR			
			25-34	CAR			
			25-35	CAR			
			25-36	CAR			
			25-37	CAR			

CA (Compulsory acquisition), CAR (Compulsory acquisition of rights over land and temporary possession), TP (Temporary possession)  
 CAS (Compulsory acquisition of subsoil), CASTPS (Compulsory acquisition of subsoil and temporary possession of land at the surface)

No.	Land interest name/organisation and land agent's name (if applicable)	Type of interest	Plot(s)	Land requirement	Status of negotiations with land interest	RR ref. no(s).	WR ref. no(s).
962 Cont'd			25-38	CAR			
			25-39	CAR			
			25-40	CAR			
			25-41	CAR			
			25-42	CAR			
			25-43	CAR			
			25-44	CAR			
			25-45	CAR			
			25-46	CAR			
			25-47	CAR			
			25-48	CAR			
			25-49	CAR			
			25-50	CAR			
			25-51	CAR			
			25-52	CAR			
			25-53	CAR			
			25-54	CAR			
			25-55	CAR			
			25-56	CAR			
			25-57	CAR			
			25-58	CAR			
			25-59	CAR			
			25-60	CAR			

CA (Compulsory acquisition), CAR (Compulsory acquisition of rights over land and temporary possession), TP (Temporary possession)  
 CAS (Compulsory acquisition of subsoil), CASTPS (Compulsory acquisition of subsoil and temporary possession of land at the surface)

No.	Land interest name/organisation and land agent's name (if applicable)	Type of interest	Plot(s)	Land requirement	Status of negotiations with land interest	RR ref. no(s).	WR ref. no(s).
962 Cont'd			25-61	CAR			
			25-62	CAR			
			25-63	CAR			
			25-64	CAR			
			25-65	CAR			
			25-66	CAR			
			25-67	CAR			
			25-68	CAR			
			25-69	CAR			
			25-70	CAR			
			25-71	CAR			
			25-72	CAR			
			25-73	CAR			
			25-74	CAR			
			25-75	CAR			
			25-76	CAR			
			25-77	CAR			
			25-78	CAR			
			25-79	TP			
			25-80	TP			
			25-81	CAR			
			25-82	CAR			
			25-83	CAR			

CA (Compulsory acquisition), CAR (Compulsory acquisition of rights over land and temporary possession), TP (Temporary possession)  
 CAS (Compulsory acquisition of subsoil), CASTPS (Compulsory acquisition of subsoil and temporary possession of land at the surface)

No.	Land interest name/organisation and land agent's name (if applicable)	Type of interest	Plot(s)	Land requirement	Status of negotiations with land interest	RR ref. no(s).	WR ref. no(s).
962 Cont'd			25-84	CAR			
			25-85	CAR			
			25-86	CAR			
			25-87	CAR			
			25-88	CAR			
			25-89	CAR			
			25-90	CAR			
			25-91	CAR			
			25-92	CAR			
			25-93	CAR			
			25-94	CA			
			25-95	CAR			
			25-96	CA			
			25-97	CA			
			25-98	CAR			
			25-99	CAR			
			25-100	CA			
			25-101	CAR			
			25-102	CAR			
			25-103	CA			
			25-104	CA			
			25-106	CAR			
			25-109	CAR			

CA (Compulsory acquisition), CAR (Compulsory acquisition of rights over land and temporary possession), TP (Temporary possession)  
 CAS (Compulsory acquisition of subsoil), CASTPS (Compulsory acquisition of subsoil and temporary possession of land at the surface)



No.	Land interest name/organisation and land agent's name (if applicable)	Type of interest	Plot(s)	Land requirement	Status of negotiations with land interest	RR ref. no(s).	WR ref. no(s).
962 Cont'd			25-110	CA			
			25-111	CAR			
			25-112	CA			
			26-01	CA			
			26-02	CA			
			26-03	CA			
			26-04	CA			
			26-05	CA			
			26-06	CA			
			26-08	CA			
			26-12	CA			
			26-15	CA			
			26-16	CA			
			26-17	CAR			
			26-18	CAR			
			26-19	CAR			
			26-20	CAR			
			26-21	CAR			
			26-22	CAR			
			26-23	CAR			
			26-24	TP			
			26-25	CAR			
			26-26	CAR			

CA (Compulsory acquisition), CAR (Compulsory acquisition of rights over land and temporary possession), TP (Temporary possession)  
 CAS (Compulsory acquisition of subsoil), CASTPS (Compulsory acquisition of subsoil and temporary possession of land at the surface)

No.	Land interest name/organisation and land agent's name (if applicable)	Type of interest	Plot(s)	Land requirement	Status of negotiations with land interest	RR ref. no(s).	WR ref. no(s).
962 Cont'd			26-28	CAR			
			26-29	CAR			
			26-30	CAR			
			26-31	CAR			
			26-32	CAR			
			26-33	CAR			
			26-34	TP			
			26-35	CAR			
			26-36	CAR			
			26-37	CAR			
			26-38	CAR			
			26-39	CAR			
			26-40	CAR			
			26-41	CAR			
			26-42	CAR			
			26-43	TP			
			26-44	CAR			
			26-45	CAR			
			26-46	CAR			
			26-47	CAR			
			26-48	CAR			
			26-49	CAR			
			26-50	CAR			

CA (Compulsory acquisition), CAR (Compulsory acquisition of rights over land and temporary possession), TP (Temporary possession)  
 CAS (Compulsory acquisition of subsoil), CASTPS (Compulsory acquisition of subsoil and temporary possession of land at the surface)

No.	Land interest name/organisation and land agent's name (if applicable)	Type of interest	Plot(s)	Land requirement	Status of negotiations with land interest	RR ref. no(s).	WR ref. no(s).
962 Cont'd			26-51	CAR			
			26-52	CAR			
			26-53	CAR			
			26-54	CAR			
			26-55	CAR			
			26-56	CAR			
			26-57	CAR			
			26-58	CAR			
			26-59	CAR			
			26-60	CAR			
			26-61	CAR			
			26-62	CAR			
			26-63	CAR			
			26-64	CAR			
			26-65	CAR			
			26-66	CAR			
			27-01	CAR			
			27-11	CAR			
			27-12	CAR			
			27-19	CA			
			27-20	CA			
			27-23	CA			
			27-24	CA			

CA (Compulsory acquisition), CAR (Compulsory acquisition of rights over land and temporary possession), TP (Temporary possession)  
 CAS (Compulsory acquisition of subsoil), CASTPS (Compulsory acquisition of subsoil and temporary possession of land at the surface)

No.	Land interest name/organisation and land agent's name (if applicable)	Type of interest	Plot(s)	Land requirement	Status of negotiations with land interest	RR ref. no(s).	WR ref. no(s).
962 Cont'd			27-29	CA			
			27-31	CA			
			27-33	CA			
			27-34	CA			
			27-36	CAR			
			27-37	CAR			
			27-38	CAR			
			27-39	CAR			
			27-45	CAR			
			27-57	CAR			
			27-63	CA			
			27-64	CA			
			27-69	CAR			
			27-73	CA			
			27-74	CAR			
			27-77	CAR			
			27-78	CAR			
			27-79	CAR			
			27-81	CAR			
			27-83	CAR			
			27-84	CAR			
			27-88	CAR			
			27-89	CAR			

CA (Compulsory acquisition), CAR (Compulsory acquisition of rights over land and temporary possession), TP (Temporary possession)  
 CAS (Compulsory acquisition of subsoil), CASTPS (Compulsory acquisition of subsoil and temporary possession of land at the surface)

No.	Land interest name/organisation and land agent's name (if applicable)	Type of interest	Plot(s)	Land requirement	Status of negotiations with land interest	RR ref. no(s).	WR ref. no(s).
962 Cont'd			27-91	CAR			
			27-92	CAR			
			27-93	CAR			
			27-94	CAR			
			27-95	CAR			
			27-98	CAR			
			27-99	CAR			
			27-100	CAR			
			28-01	CAR			
			28-02	CAR			
			28-03	CAR			
			28-12	CAR			
			28-14	CAR			
			28-15	CAR			
			28-18	CA			
			28-19	CA			
			28-21	CAR			
			28-22	CA			
			28-24	CA			
			28-26	CA			
			28-27	CAR			
			28-28	CA			
			28-29	CA			

CA (Compulsory acquisition), CAR (Compulsory acquisition of rights over land and temporary possession), TP (Temporary possession)  
 CAS (Compulsory acquisition of subsoil), CASTPS (Compulsory acquisition of subsoil and temporary possession of land at the surface)

No.	Land interest name/organisation and land agent's name (if applicable)	Type of interest	Plot(s)	Land requirement	Status of negotiations with land interest	RR ref. no(s).	WR ref. no(s).
962 Cont'd			28-30	CAR			
			28-32	CA			
			28-37	CAR			
			28-41	CA			
			28-42	CAR			
			28-48	CA			
			28-49	CAR			
			28-50	CAR			
			28-51	CAR			
			28-52	CAR			
			28-53	CAR			
			28-54	CAR			
			28-55	CA			
			28-56	CAR			
			28-57	CAR			
			28-58	TP			
			28-59	CAR			
			28-60	CAR			
			28-61	CAR			
			28-62	TP			
			28-63	TP			
			28-64	CAR			
			28-65	TP			

CA (Compulsory acquisition), CAR (Compulsory acquisition of rights over land and temporary possession), TP (Temporary possession)  
 CAS (Compulsory acquisition of subsoil), CASTPS (Compulsory acquisition of subsoil and temporary possession of land at the surface)

No.	Land interest name/organisation and land agent's name (if applicable)	Type of interest	Plot(s)	Land requirement	Status of negotiations with land interest	RR ref. no(s).	WR ref. no(s).
962 Cont'd			28-66	CA			
			28-67	CAR			
			28-68	TP			
			28-69	CAR			
			28-70	CAR			
			28-71	CAR			
			28-72	CAR			
			28-73	CAR			
			28-74	CA			
			28-75	CA			
			28-76	CA			
			28-77	CA			
			28-78	CA			
			28-79	CA			
			28-80	CA			
			28-81	CA			
			28-82	CA			
			28-83	CA			
			28-84	CA			
			28-85	CA			
			28-86	CA			
			28-87	CA			
			28-88	CA			

CA (Compulsory acquisition), CAR (Compulsory acquisition of rights over land and temporary possession), TP (Temporary possession)  
 CAS (Compulsory acquisition of subsoil), CASTPS (Compulsory acquisition of subsoil and temporary possession of land at the surface)

No.	Land interest name/organisation and land agent's name (if applicable)	Type of interest	Plot(s)	Land requirement	Status of negotiations with land interest	RR ref. no(s).	WR ref. no(s).
962 Cont'd			28-89	CA			
			28-90	CA			
			28-91	CA			
			28-92	CA			
			28-93	CA			
			28-94	CA			
			28-95	CA			
			28-96	CA			
			28-97	CA			
			28-98	CAR			
			28-99	CA			
			28-100	CAR			
			28-101	CA			
			28-104	TP			
			28-105	CA			
			28-106	CAR			
			28-109	CA			
			28-110	CA			
			28-111	CA			
			28-112	CA			
			28-113	CA			
			28-114	CA			
			28-118	CA			

CA (Compulsory acquisition), CAR (Compulsory acquisition of rights over land and temporary possession), TP (Temporary possession)  
 CAS (Compulsory acquisition of subsoil), CASTPS (Compulsory acquisition of subsoil and temporary possession of land at the surface)



No.	Land interest name/organisation and land agent's name (if applicable)	Type of interest	Plot(s)	Land requirement	Status of negotiations with land interest	RR ref. no(s).	WR ref. no(s).
962 Cont'd			28-119	CA			
			28-121	CA			
			28-122	CA			
			28-123	CA			
			28-126	CA			
			28-129	CAR			
			28-131	CAR			
			28-132	CAR			
			28-133	CAR			
			29-02	CA			
			29-03	CAR			
			29-04	CAR			
			29-06	CA			
			29-08	CA			
			29-09	CA			
			29-10	CAR			
			29-11	CAR			
			29-13	CAR			
			29-14	CA			
			29-16	CA			
			29-17	CAR			
			29-20	CAR			
			29-21	CA			

CA (Compulsory acquisition), CAR (Compulsory acquisition of rights over land and temporary possession), TP (Temporary possession)  
 CAS (Compulsory acquisition of subsoil), CASTPS (Compulsory acquisition of subsoil and temporary possession of land at the surface)

No.	Land interest name/organisation and land agent's name (if applicable)	Type of interest	Plot(s)	Land requirement	Status of negotiations with land interest	RR ref. no(s).	WR ref. no(s).
962 Cont'd			29-22	CA			
			29-25	CA			
			29-26	CAR			
			29-27	CA			
			29-28	CA			
			29-29	TP			
			29-30	CA			
			29-31	TP			
			29-32	CA			
			29-33	TP			
			29-34	CA			
			29-35	CA			
			29-37	CA			
			29-39	TP			
			29-40	CA			
			29-42	CA			
			29-43	CA			
			29-44	CA			
			29-45	CA			
			29-47	CA			
			29-48	CA			
			29-49	CAR			
			29-51	TP			

CA (Compulsory acquisition), CAR (Compulsory acquisition of rights over land and temporary possession), TP (Temporary possession)  
 CAS (Compulsory acquisition of subsoil), CASTPS (Compulsory acquisition of subsoil and temporary possession of land at the surface)

No.	Land interest name/organisation and land agent's name (if applicable)	Type of interest	Plot(s)	Land requirement	Status of negotiations with land interest	RR ref. no(s).	WR ref. no(s).
962 Cont'd			29-52	CA			
			29-53	CA			
			29-54	CA			
			29-55	CA			
			29-58	CA			
			29-59	CA			
			29-61	CAR			
			29-62	CAR			
			29-63	CAR			
			29-64	CA			
			29-65	CAR			
			29-68	CA			
			29-69	CA			
			29-71	CA			
			29-73	CA			
			29-75	CA			
			29-77	CA			
			29-78	CA			
			29-81	CA			
			29-82	CA			
			29-83	CA			
			29-84	CA			
			29-85	CA			

CA (Compulsory acquisition), CAR (Compulsory acquisition of rights over land and temporary possession), TP (Temporary possession)  
 CAS (Compulsory acquisition of subsoil), CASTPS (Compulsory acquisition of subsoil and temporary possession of land at the surface)

No.	Land interest name/organisation and land agent's name (if applicable)	Type of interest	Plot(s)	Land requirement	Status of negotiations with land interest	RR ref. no(s).	WR ref. no(s).
962 Cont'd			29-86	CA			
			29-87	CA			
			29-88	CA			
			29-89	CA			
			29-90	CA			
			29-91	CA			
			29-92	CA			
			29-93	CA			
			29-95	CA			
			29-96	CA			
			29-97	CA			
			29-98	CA			
			29-100	CA			
			29-101	CA			
			29-102	CA			
			29-104	CA			
			29-105	CA			
			29-107	CA			
			29-108	CA			
			29-110	CA			
			29-111	CA			
			29-112	CA			
			29-115	CAR			

CA (Compulsory acquisition), CAR (Compulsory acquisition of rights over land and temporary possession), TP (Temporary possession)  
 CAS (Compulsory acquisition of subsoil), CASTPS (Compulsory acquisition of subsoil and temporary possession of land at the surface)

No.	Land interest name/organisation and land agent's name (if applicable)	Type of interest	Plot(s)	Land requirement	Status of negotiations with land interest	RR ref. no(s).	WR ref. no(s).
962 Cont'd			29-116	CA			
			29-117	CA			
			29-118	CA			
			29-119	CA			
			29-120	CA			
			29-122	CA			
			29-123	CA			
			29-124	CA			
			29-125	CA			
			29-126	CA			
			29-127	CA			
			29-129	CA			
			29-130	CA			
			29-132	CA			
			29-133	CA			
			29-134	CA			
			29-135	CA			
			29-136	CA			
			29-137	CA			
			29-138	CA			
			29-139	CA			
			29-140	CAR			
			29-142	CA			

CA (Compulsory acquisition), CAR (Compulsory acquisition of rights over land and temporary possession), TP (Temporary possession)  
 CAS (Compulsory acquisition of subsoil), CASTPS (Compulsory acquisition of subsoil and temporary possession of land at the surface)

No.	Land interest name/organisation and land agent's name (if applicable)	Type of interest	Plot(s)	Land requirement	Status of negotiations with land interest	RR ref. no(s).	WR ref. no(s).
962 Cont'd			29-143	CA			
			29-144	CA			
			29-145	CA			
			29-146	CA			
			29-147	CA			
			29-148	CA			
			29-149	CA			
			29-150	CA			
			29-151	CA			
			29-152	CA			
			29-153	CA			
			29-154	CA			
			29-155	CA			
			29-156	CA			
			29-161	CA			
			29-162	CA			
			29-163	CA			
			29-164	CA			
			29-165	CA			
			29-166	CA			
			29-167	CA			
			29-168	CA			
			29-171	CA			

CA (Compulsory acquisition), CAR (Compulsory acquisition of rights over land and temporary possession), TP (Temporary possession)  
 CAS (Compulsory acquisition of subsoil), CASTPS (Compulsory acquisition of subsoil and temporary possession of land at the surface)

No.	Land interest name/organisation and land agent's name (if applicable)	Type of interest	Plot(s)	Land requirement	Status of negotiations with land interest	RR ref. no(s).	WR ref. no(s).
962 Cont'd			29-174	CA			
			29-175	CA			
			29-176	CA			
			29-178	CA			
			29-179	CA			
			29-182	CA			
			29-183	CA			
			29-184	CA			
			29-185	CA			
			29-187	CA			
			29-188	CA			
			29-189	CA			
			29-190	CA			
			29-191	CA			
			29-193	CA			
			29-194	CA			
			29-196	CA			
			29-197	CA			
			29-198	CA			
			29-199	CA			
			29-200	CA			
			29-201	CA			
			29-202	CAR			

CA (Compulsory acquisition), CAR (Compulsory acquisition of rights over land and temporary possession), TP (Temporary possession)  
 CAS (Compulsory acquisition of subsoil), CASTPS (Compulsory acquisition of subsoil and temporary possession of land at the surface)

No.	Land interest name/organisation and land agent's name (if applicable)	Type of interest	Plot(s)	Land requirement	Status of negotiations with land interest	RR ref. no(s).	WR ref. no(s).
962 Cont'd			29-203	CA			
			29-204	CA			
			29-206	CA			
			29-207	CA			
			29-210	CA			
			29-213	CAR			
			29-214	CA			
			29-216	CA			
			29-218	CA			
			29-219	CA			
			29-220	CA			
			29-222	CA			
			29-223	CA			
			29-224	CA			
			29-225	CA			
			29-227	CA			
			29-228	CA			
			29-229	CA			
			29-231	CAR			
			29-232	CA			
			29-233	CA			
			29-235	CA			
			29-236	CAR			

CA (Compulsory acquisition), CAR (Compulsory acquisition of rights over land and temporary possession), TP (Temporary possession)  
 CAS (Compulsory acquisition of subsoil), CASTPS (Compulsory acquisition of subsoil and temporary possession of land at the surface)



No.	Land interest name/organisation and land agent's name (if applicable)	Type of interest	Plot(s)	Land requirement	Status of negotiations with land interest	RR ref. no(s).	WR ref. no(s).
962 Cont'd			29-237	CAR			
			29-238	CAR			
			29-241	CA			
			29-243	CA			
			29-247	CAR			
			29-249	CAR			
			29-250	CAR			
			29-252	CA			
			29-253	CA			
			29-259	CA			
			29-262	CAR			
			29-263	CAR			
			29-267	CAR			
			29-278	CA			
			29-279	CA			
			29-280	CA			
			29-282	CAR			
			29-283	CAR			
			30-01	CAR			
			30-02	CAR			
			30-03	CA			
			30-04	CAR			
			30-05	CAR			

CA (Compulsory acquisition), CAR (Compulsory acquisition of rights over land and temporary possession), TP (Temporary possession)  
 CAS (Compulsory acquisition of subsoil), CASTPS (Compulsory acquisition of subsoil and temporary possession of land at the surface)

No.	Land interest name/organisation and land agent's name (if applicable)	Type of interest	Plot(s)	Land requirement	Status of negotiations with land interest	RR ref. no(s).	WR ref. no(s).
962 Cont'd			30-06	CAR			
			30-07	CAR			
			30-08	CAR			
			30-09	CAR			
			30-10	CAR			
			30-11	CAR			
			30-13	CA			
			30-14	TP			
			30-15	CA			
			30-16	CA			
			30-17	TP			
			30-18	CA			
			30-19	TP			
			30-20	TP			
			30-21	TP			
			30-22	TP			
			30-23	TP			
			30-24	TP			
			30-25	TP			
			30-26	TP			
			30-27	TP			
			30-28	TP			
			30-29	TP			

CA (Compulsory acquisition), CAR (Compulsory acquisition of rights over land and temporary possession), TP (Temporary possession)  
 CAS (Compulsory acquisition of subsoil), CASTPS (Compulsory acquisition of subsoil and temporary possession of land at the surface)

No.	Land interest name/organisation and land agent's name (if applicable)	Type of interest	Plot(s)	Land requirement	Status of negotiations with land interest	RR ref. no(s).	WR ref. no(s).
962 Cont'd			30-30	TP			
			30-31	TP			
			30-32	TP			
			30-33	TP			
			30-34	TP			
			30-35	TP			
			30-36	TP			
			30-37	TP			
			30-38	TP			
			30-39	TP			
			30-40	TP			
			30-41	TP			
			30-42	TP			
			30-43	TP			
			30-44	TP			
			30-45	TP			
			30-46	TP			
			30-47	TP			
			30-48	TP			
			30-49	TP			
			30-50	TP			
			30-51	TP			
			30-52	TP			

CA (Compulsory acquisition), CAR (Compulsory acquisition of rights over land and temporary possession), TP (Temporary possession)  
 CAS (Compulsory acquisition of subsoil), CASTPS (Compulsory acquisition of subsoil and temporary possession of land at the surface)

No.	Land interest name/organisation and land agent's name (if applicable)	Type of interest	Plot(s)	Land requirement	Status of negotiations with land interest	RR ref. no(s).	WR ref. no(s).
962 Cont'd			30-53	TP			
			30-54	TP			
			30-55	TP			
			30-56	TP			
			30-57	TP			
			30-58	TP			
			30-59	TP			
			30-60	TP			
			30-61	TP			
			30-62	TP			
			30-63	TP			
			30-64	TP			
			30-65	TP			
			30-66	TP			
			30-67	TP			
			30-68	TP			
			30-69	TP			
			30-70	CA			
			30-71	TP			
			30-72	TP			
			30-73	TP			
			30-74	CAR			
			30-75	CAR			

CA (Compulsory acquisition), CAR (Compulsory acquisition of rights over land and temporary possession), TP (Temporary possession)  
 CAS (Compulsory acquisition of subsoil), CASTPS (Compulsory acquisition of subsoil and temporary possession of land at the surface)

No.	Land interest name/organisation and land agent's name (if applicable)	Type of interest	Plot(s)	Land requirement	Status of negotiations with land interest	RR ref. no(s).	WR ref. no(s).
962 Cont'd			30-76	CAR			
			30-77	CAR			
			30-79	CAR			
			30-80	CAR			
			31-01	CA			
			31-03	CA			
			31-04	CA			
			31-05	TP			
			31-08	TP			
			31-10	CAR			
			31-11	CAR			
			31-13	TP			
			31-14	CAR			
			31-15	CAR			
			31-16	CAR			
			31-17	CAR			
			31-18	TP			
			31-20	CAR			
			31-21	CAR			
			31-22	CAR			
			31-23	CA			
			31-24	CA			
			31-25	CA			

CA (Compulsory acquisition), CAR (Compulsory acquisition of rights over land and temporary possession), TP (Temporary possession)  
 CAS (Compulsory acquisition of subsoil), CASTPS (Compulsory acquisition of subsoil and temporary possession of land at the surface)

No.	Land interest name/organisation and land agent's name (if applicable)	Type of interest	Plot(s)	Land requirement	Status of negotiations with land interest	RR ref. no(s).	WR ref. no(s).
962 Cont'd			31-26	CA			
			31-27	CA			
			31-28	CA			
			31-29	CA			
			31-30	CA			
			31-31	CA			
			31-32	CA			
			31-33	CA			
			31-34	CA			
			31-35	CA			
			31-36	CA			
			32-01	CA			
			32-02	CA			
			32-03	CA			
			32-04	CA			
			32-08	CA			
			32-12	TP			
			32-13	TP			
			32-14	TP			
			32-15	CAR			
			32-16	CAR			
			32-17	CAR			
			32-18	CAR			

CA (Compulsory acquisition), CAR (Compulsory acquisition of rights over land and temporary possession), TP (Temporary possession)  
 CAS (Compulsory acquisition of subsoil), CASTPS (Compulsory acquisition of subsoil and temporary possession of land at the surface)

No.	Land interest name/organisation and land agent's name (if applicable)	Type of interest	Plot(s)	Land requirement	Status of negotiations with land interest	RR ref. no(s).	WR ref. no(s).
962 Cont'd			32-19	CA			
			32-20	CA			
			32-21	CA			
			32-22	CA			
			32-23	CA			
			32-24	CA			
			32-27	CA			
			32-28	CA			
			32-29	CA			
			32-30	CA			
			32-31	CA			
			32-32	CA			
			32-33	CAR			
			32-35	CAR			
			32-37	CA			
			32-38	CA			
			32-40	CA			
			32-41	CA			
			32-42	CA			
			32-43	CA			
			32-46	CA			
			32-49	CAR			
			32-50	CA			

CA (Compulsory acquisition), CAR (Compulsory acquisition of rights over land and temporary possession), TP (Temporary possession)  
 CAS (Compulsory acquisition of subsoil), CASTPS (Compulsory acquisition of subsoil and temporary possession of land at the surface)

No.	Land interest name/organisation and land agent's name (if applicable)	Type of interest	Plot(s)	Land requirement	Status of negotiations with land interest	RR ref. no(s).	WR ref. no(s).
962 Cont'd			32-51	CA			
			32-52	CA			
			32-54	CA			
			32-56	CA			
			32-57	TP			
			32-58	CAR			
			32-59	CAR			
			32-60	CA			
			32-62	CA			
			32-64	CA			
			32-67	CA			
			32-68	CA			
			32-69	CA			
			32-70	CA			
			32-71	CA			
			32-72	CA			
			32-73	CA			
			32-74	CA			
			32-75	CA			
			32-76	CA			
			32-77	CA			
			32-78	TP			
			32-80	CA			

CA (Compulsory acquisition), CAR (Compulsory acquisition of rights over land and temporary possession), TP (Temporary possession)  
 CAS (Compulsory acquisition of subsoil), CASTPS (Compulsory acquisition of subsoil and temporary possession of land at the surface)



No.	Land interest name/organisation and land agent's name (if applicable)	Type of interest	Plot(s)	Land requirement	Status of negotiations with land interest	RR ref. no(s).	WR ref. no(s).
962 Cont'd			32-81	TP			
			32-82	CA			
			32-84	CAR			
			32-85	TP			
			32-86	CA			
			32-88	CA			
			32-89	CA			
			32-92	TP			
			32-93	CAR			
			32-95	CA			
			32-96	CA			
			32-97	CA			
			32-98	CA			
			32-99	CA			
			32-100	CA			
			32-101	CA			
			32-105	CA			
			32-106	CA			
			32-107	CA			
			32-108	CA			
			32-109	TP			
			32-110	CAR			
			32-111	CAR			

CA (Compulsory acquisition), CAR (Compulsory acquisition of rights over land and temporary possession), TP (Temporary possession)  
 CAS (Compulsory acquisition of subsoil), CASTPS (Compulsory acquisition of subsoil and temporary possession of land at the surface)

No.	Land interest name/organisation and land agent's name (if applicable)	Type of interest	Plot(s)	Land requirement	Status of negotiations with land interest	RR ref. no(s).	WR ref. no(s).
962 Cont'd			32-112	CA			
			32-113	CA			
			32-114	CA			
			32-115	TP			
			32-116	CAR			
			32-117	TP			
			32-118	CAR			
			32-121	CA			
			32-122	CAR			
			32-123	CA			
			32-124	CAR			
			32-125	CAR			
			32-126	CA			
			32-127	CA			
			32-128	CAR			
			32-129	CAR			
			32-130	CAR			
			32-131	CA			
			32-132	CA			
			32-133	CAR			
			32-134	TP			
			32-136	CAR			
			32-139	CAR			

CA (Compulsory acquisition), CAR (Compulsory acquisition of rights over land and temporary possession), TP (Temporary possession)  
 CAS (Compulsory acquisition of subsoil), CASTPS (Compulsory acquisition of subsoil and temporary possession of land at the surface)

No.	Land interest name/organisation and land agent's name (if applicable)	Type of interest	Plot(s)	Land requirement	Status of negotiations with land interest	RR ref. no(s).	WR ref. no(s).
962 Cont'd			32-140	CAR			
			32-141	CAR			
			32-142	CAR			
			32-144	CAR			
			32-145	CAR			
			32-146	CA			
			32-148	CAR			
			32-149	TP			
			32-150	CA			
			32-151	CA			
			32-153	TP			
			32-154	CA			
			32-155	CAR			
			32-156	CAR			
			32-157	CAR			
			32-158	TP			
			32-159	CAR			
			32-160	CAR			
			32-161	CA			
			32-162	TP			
			32-164	CAR			
			32-165	TP			
			32-167	CA			

CA (Compulsory acquisition), CAR (Compulsory acquisition of rights over land and temporary possession), TP (Temporary possession)  
 CAS (Compulsory acquisition of subsoil), CASTPS (Compulsory acquisition of subsoil and temporary possession of land at the surface)

No.	Land interest name/organisation and land agent's name (if applicable)	Type of interest	Plot(s)	Land requirement	Status of negotiations with land interest	RR ref. no(s).	WR ref. no(s).
962 Cont'd			32-168	CAR			
			32-169	CAR			
			32-170	CAR			
			32-171	CAR			
			32-172	CAR			
			32-173	CAR			
			32-174	CAR			
			32-177	CAR			
			32-178	CAR			
			32-179	CAR			
			32-181	TP			
			32-182	TP			
			32-184	CA			
			32-185	CA			
			32-186	TP			
			33-01	CAR			
			33-02	CAR			
			33-03	CAR			
			33-07	CA			
			33-08	CAR			
			33-15	CA			
			33-16	CA			
			33-17	CAR			

CA (Compulsory acquisition), CAR (Compulsory acquisition of rights over land and temporary possession), TP (Temporary possession)  
 CAS (Compulsory acquisition of subsoil), CASTPS (Compulsory acquisition of subsoil and temporary possession of land at the surface)

No.	Land interest name/organisation and land agent's name (if applicable)	Type of interest	Plot(s)	Land requirement	Status of negotiations with land interest	RR ref. no(s).	WR ref. no(s).
962 Cont'd			33-18	CA			
			33-19	TP			
			33-21	CA			
			33-22	CA			
			33-23	CA			
			33-27	CA			
			33-28	CA			
			33-32	CA			
			33-33	CA			
			33-35	CAR			
			33-43	CA			
			33-44	CA			
			33-45	CA			
			33-46	CA			
			33-47	CAR			
			33-49	CAR			
			33-51	CA			
			33-57	CA			
			33-59	CA			
			33-62	CA			
			33-65	CA			
			33-73	CA			
			33-76	CA			

CA (Compulsory acquisition), CAR (Compulsory acquisition of rights over land and temporary possession), TP (Temporary possession)  
 CAS (Compulsory acquisition of subsoil), CASTPS (Compulsory acquisition of subsoil and temporary possession of land at the surface)

No.	Land interest name/organisation and land agent's name (if applicable)	Type of interest	Plot(s)	Land requirement	Status of negotiations with land interest	RR ref. no(s).	WR ref. no(s).
962 Cont'd			33-77	CAR			
			33-78	CAR			
			33-79	CAR			
			33-80	CAR			
			33-81	CAR			
			33-83	CAR			
			33-84	CAR			
			33-86	CAR			
			33-88	CAR			
			33-90	CAR			
			33-91	CAR			
			33-93	CAR			
			33-94	CAR			
			33-95	CA			
			33-96	CA			
			33-98	CAR			
			33-99	CAR			
			33-100	CAR			
			33-101	CAR			
			33-103	CAR			
			33-104	CAR			
			33-105	CAR			
			33-106	CAR			

CA (Compulsory acquisition), CAR (Compulsory acquisition of rights over land and temporary possession), TP (Temporary possession)  
 CAS (Compulsory acquisition of subsoil), CASTPS (Compulsory acquisition of subsoil and temporary possession of land at the surface)

No.	Land interest name/organisation and land agent's name (if applicable)	Type of interest	Plot(s)	Land requirement	Status of negotiations with land interest	RR ref. no(s).	WR ref. no(s).
962 Cont'd			33-107	CAR			
			33-108	CAR			
			33-109	CAR			
			33-110	CAR			
			33-111	CA			
			33-112	CAR			
			33-113	CAR			
			33-114	CAR			
			33-116	CAR			
			33-117	CAR			
			33-118	CAR			
			33-119	CAR			
			33-120	CAR			
			33-121	CAR			
			33-122	CAR			
			33-123	CAR			
			33-124	CAR			
			33-125	CAR			
			33-126	CAR			
			33-127	CAR			
			33-128	CAR			
			33-129	CAR			
			33-130	CAR			

CA (Compulsory acquisition), CAR (Compulsory acquisition of rights over land and temporary possession), TP (Temporary possession)  
 CAS (Compulsory acquisition of subsoil), CASTPS (Compulsory acquisition of subsoil and temporary possession of land at the surface)

No.	Land interest name/organisation and land agent's name (if applicable)	Type of interest	Plot(s)	Land requirement	Status of negotiations with land interest	RR ref. no(s).	WR ref. no(s).
962 Cont'd			33-131	CAR			
			33-132	CAR			
			33-133	CAR			
			33-134	CAR			
			33-135	CAR			
			33-136	CAR			
			33-137	CAR			
			33-138	CAR			
			33-139	CAR			
			33-140	CAR			
			33-141	CAR			
			33-142	CAR			
			33-143	CAR			
			33-144	CAR			
			33-145	CAR			
			33-146	CAR			
			33-147	CAR			
			33-148	CAR			
			33-149	CAR			
			33-150	CAR			
			33-151	CAR			
			33-152	CAR			
			33-153	CAR			

CA (Compulsory acquisition), CAR (Compulsory acquisition of rights over land and temporary possession), TP (Temporary possession)  
 CAS (Compulsory acquisition of subsoil), CASTPS (Compulsory acquisition of subsoil and temporary possession of land at the surface)



No.	Land interest name/organisation and land agent's name (if applicable)	Type of interest	Plot(s)	Land requirement	Status of negotiations with land interest	RR ref. no(s).	WR ref. no(s).
962 Cont'd			33-154	CAR			
			33-155	CAR			
			33-156	CAR			
			33-157	CAR			
			33-158	CAR			
			33-159	CAR			
			33-160	CAR			
			33-161	CAR			
			33-162	CAR			
			33-163	CAR			
			33-164	CAR			
			33-165	CAR			
			33-166	CAR			
			33-167	CAR			
			33-168	CAR			
			33-169	CAR			
			33-170	CAR			
			33-171	CAR			
			33-172	CAR			
			33-173	CAR			
			33-174	CAR			
			33-176	CAR			
			33-177	CAR			

CA (Compulsory acquisition), CAR (Compulsory acquisition of rights over land and temporary possession), TP (Temporary possession)  
 CAS (Compulsory acquisition of subsoil), CASTPS (Compulsory acquisition of subsoil and temporary possession of land at the surface)

No.	Land interest name/organisation and land agent's name (if applicable)	Type of interest	Plot(s)	Land requirement	Status of negotiations with land interest	RR ref. no(s).	WR ref. no(s).
962 Cont'd			33-178	CAR			
			33-180	CAR			
			33-181	CAR			
			33-182	CAR			
			33-183	CAR			
			33-184	CAR			
			33-185	CAR			
			33-186	CAR			
			33-187	CAR			
			33-188	CAR			
			33-189	CAR			
			33-190	CAR			
			33-191	CAR			
			33-192	CAR			
			33-195	CAR			
			33-196	CAR			
			33-197	CAR			
			33-199	CAR			
			33-200	CAR			
			33-202	CAR			
			33-203	CAR			
			33-205	CAR			
			33-206	CAR			

CA (Compulsory acquisition), CAR (Compulsory acquisition of rights over land and temporary possession), TP (Temporary possession)  
 CAS (Compulsory acquisition of subsoil), CASTPS (Compulsory acquisition of subsoil and temporary possession of land at the surface)

No.	Land interest name/organisation and land agent's name (if applicable)	Type of interest	Plot(s)	Land requirement	Status of negotiations with land interest	RR ref. no(s).	WR ref. no(s).
962 Cont'd			33-208	CAR			
			33-209	CAR			
			33-210	CAR			
			33-211	CAR			
			33-212	CAR			
			33-214	CA			
			33-215	CAR			
			33-216	CA			
			33-217	CAR			
			33-218	CA			
			33-219	CAR			
			33-220	CAR			
			33-221	CAR			
			33-222	CAR			
			33-223	CA			
			33-224	TP			
			33-225	CAR			
			33-226	TP			
			33-227	CAR			
			33-228	CAR			
			33-230	CAR			
			33-231	CAR			
			33-232	CAR			

CA (Compulsory acquisition), CAR (Compulsory acquisition of rights over land and temporary possession), TP (Temporary possession)  
 CAS (Compulsory acquisition of subsoil), CASTPS (Compulsory acquisition of subsoil and temporary possession of land at the surface)

No.	Land interest name/organisation and land agent's name (if applicable)	Type of interest	Plot(s)	Land requirement	Status of negotiations with land interest	RR ref. no(s).	WR ref. no(s).
962 Cont'd			33-233	CAR			
			33-234	TP			
			33-235	TP			
			33-236	CAR			
			33-237	TP			
			33-238	CAR			
			33-239	CAR			
			33-240	CAR			
			33-241	CAR			
			33-243	CAR			
			33-244	CAR			
			33-245	CAR			
			33-246	CAR			
			33-247	CAR			
			33-248	CAR			
			33-250	CAR			
			33-251	CAR			
			33-252	CAR			
			33-254	TP			
			33-255	TP			
			33-256	CAR			
			33-258	CAR			
			33-259	TP			

CA (Compulsory acquisition), CAR (Compulsory acquisition of rights over land and temporary possession), TP (Temporary possession)  
 CAS (Compulsory acquisition of subsoil), CASTPS (Compulsory acquisition of subsoil and temporary possession of land at the surface)

No.	Land interest name/organisation and land agent's name (if applicable)	Type of interest	Plot(s)	Land requirement	Status of negotiations with land interest	RR ref. no(s).	WR ref. no(s).
962 Cont'd			33-260	CAR			
			33-262	CAR			
			33-263	TP			
			33-264	CAR			
			33-267	CAR			
			33-269	CAR			
			33-271	CAR			
			33-272	CAR			
			33-274	CAR			
			33-275	CAR			
			33-277	CAR			
			33-279	CAR			
			33-281	TP			
			33-283	CAR			
			33-284	CAR			
			33-286	CAR			
			33-287	CAR			
			33-292	CA			
			33-293	CA			
			33-295	CA			
			33-300	CAR			
			33-301	CAR			
			34-01	CAR			

CA (Compulsory acquisition), CAR (Compulsory acquisition of rights over land and temporary possession), TP (Temporary possession)  
 CAS (Compulsory acquisition of subsoil), CASTPS (Compulsory acquisition of subsoil and temporary possession of land at the surface)

No.	Land interest name/organisation and land agent's name (if applicable)	Type of interest	Plot(s)	Land requirement	Status of negotiations with land interest	RR ref. no(s).	WR ref. no(s).
962 Cont'd			34-02	CAR			
			34-08	CA			
			34-09	CA			
			34-10	CA			
			34-21	CA			
			34-22	CA			
			34-23	CAR			
			34-24	CAR			
			34-25	CAR			
			34-26	CAR			
			34-27	TP			
			34-28	TP			
			34-31	CAR			
			34-39	CAR			
			34-40	CAR			
			34-41	CAR			
			34-43	CAR			
			34-44	CAR			
			35-02	CAR			
			35-03	CAR			
			35-09	CAR			
			35-12	CA			
			35-13	CAR			

CA (Compulsory acquisition), CAR (Compulsory acquisition of rights over land and temporary possession), TP (Temporary possession)  
 CAS (Compulsory acquisition of subsoil), CASTPS (Compulsory acquisition of subsoil and temporary possession of land at the surface)

No.	Land interest name/organisation and land agent's name (if applicable)	Type of interest	Plot(s)	Land requirement	Status of negotiations with land interest	RR ref. no(s).	WR ref. no(s).
962 Cont'd			35-14	CA			
			35-18	CA			
			35-19	CAR			
			35-34	CAR			
			35-43	CA			
			35-44	CA			
			35-52	CA			
			35-53	CAR			
			35-56	CAR			
			35-60	CA			
			36-01	CAR			
			36-02	CAR			
			36-03	CAR			
			37-06	CAR			
			37-07	CAR			
			38-01	CAR			
			38-02	TP			
			38-05	CA			
			38-06	CA			
			38-07	CA			
			38-08	CA			
			38-10	TP			
			38-14	CAR			

CA (Compulsory acquisition), CAR (Compulsory acquisition of rights over land and temporary possession), TP (Temporary possession)  
 CAS (Compulsory acquisition of subsoil), CASTPS (Compulsory acquisition of subsoil and temporary possession of land at the surface)

No.	Land interest name/organisation and land agent's name (if applicable)	Type of interest	Plot(s)	Land requirement	Status of negotiations with land interest	RR ref. no(s).	WR ref. no(s).
962 Cont'd			38-20	CAR			
			38-21	CA			
			38-22	CAR			
			38-23	TP			
			38-24	CAR			
			38-26	CA			
			38-27	CA			
			38-29	TP			
			38-31	CAR			
			38-32	CAR			
			38-34	CAR			
			38-35	CAR			
			38-36	TP			
			38-37	TP			
			38-39	TP			
			38-40	CAR			
			38-43	CAR			
			38-44	CAR			
			38-47	CAR			
			38-50	CA			
			38-55	CAR			
			38-56	CA			
			38-57	CA			

CA (Compulsory acquisition), CAR (Compulsory acquisition of rights over land and temporary possession), TP (Temporary possession)  
 CAS (Compulsory acquisition of subsoil), CASTPS (Compulsory acquisition of subsoil and temporary possession of land at the surface)



No.	Land interest name/organisation and land agent's name (if applicable)	Type of interest	Plot(s)	Land requirement	Status of negotiations with land interest	RR ref. no(s).	WR ref. no(s).
962 Cont'd			38-58	CA			
			38-60	CAR			
			38-61	CAR			
			38-64	CAR			
			38-65	CAR			
			39-07	CA			
			39-08	TP			
			39-10	CA			
			39-11	CA			
			39-20	CAR			
			39-26	TP			
			39-29	CAR			
			39-31	CAR			
			39-32	CAR			
			39-33	CAR			
			39-34	CA			
			39-35	CA			
			39-36	CA			
			39-37	CA			
			39-38	CA			
			39-39	CA			
			39-40	CA			
			39-41	CA			

CA (Compulsory acquisition), CAR (Compulsory acquisition of rights over land and temporary possession), TP (Temporary possession)  
CAS (Compulsory acquisition of subsoil), CASTPS (Compulsory acquisition of subsoil and temporary possession of land at the surface)

No.	Land interest name/organisation and land agent's name (if applicable)	Type of interest	Plot(s)	Land requirement	Status of negotiations with land interest	RR ref. no(s).	WR ref. no(s).
962 Cont'd			39-43	CA			
			39-44	CA			
			39-47	CA			
			39-48	CA			
			39-49	CA			
			39-50	CAR			
			39-51	CA			
			39-52	CAR			
			39-53	CA			
			39-54	CAR			
			39-55	CAR			
			39-56	CA			
			39-57	CAR			
			39-58	CA			
			39-59	CAR			
			39-60	CA			
			39-61	CA			
			39-63	CA			
			39-65	CAR			
			39-71	CA			
			39-80	TP			
			39-83	CAR			
			39-84	TP			

CA (Compulsory acquisition), CAR (Compulsory acquisition of rights over land and temporary possession), TP (Temporary possession)  
 CAS (Compulsory acquisition of subsoil), CASTPS (Compulsory acquisition of subsoil and temporary possession of land at the surface)

No.	Land interest name/organisation and land agent's name (if applicable)	Type of interest	Plot(s)	Land requirement	Status of negotiations with land interest	RR ref. no(s).	WR ref. no(s).
962 Cont'd			40-14	CA			
			40-15	CA			
			40-19	CA			
			40-24	CA			
			40-25	CA			
			40-26	CA			
			40-27	CA			
			41-02	CAR			
			41-10	CAR			
			41-11	CAR			
			41-21	CA			
			41-24	CAR			
			41-36	CAR			
			41-37	CAR			
			41-38	CAR			
			41-39	TP			
			41-40	CAR			
			41-41	CAR			
			41-43	CAR			
			41-44	CAR			
			41-45	TP			
			41-49	CAR			
			41-50	TP			

CA (Compulsory acquisition), CAR (Compulsory acquisition of rights over land and temporary possession), TP (Temporary possession)  
 CAS (Compulsory acquisition of subsoil), CASTPS (Compulsory acquisition of subsoil and temporary possession of land at the surface)

No.	Land interest name/organisation and land agent's name (if applicable)	Type of interest	Plot(s)	Land requirement	Status of negotiations with land interest			RR ref. no(s).	WR ref. no(s).
962 Cont'd			42-51 42-178 42-181 42-182 42-183 42-184 42-185 44-120 44-121 44-123 45-176 45-177	CA CAR CAR CAR CAR CAR CAR CAR CAR CAR CAR CAR					
963	Thurrock Flexible Generation Limited	Cat 2 & 3	16-02 16-03 16-04 16-05 16-06 16-09 16-12 16-15	CAR TP CAR CAR TP TP CAR TP	2019-07-15 2019-07-18 2019-10-10 2020-02-11 2020-07-13 2020-09-09 2020-09-30 2020-10-22	Meeting Meeting Meeting Meeting Letter Meeting Meeting Meeting	For further details on negotiation progress with Thurrock Power Limited, refer to 9.3 Status of Negotiations with Statutory Undertakers Discussion on Thurrock Power's proposals to construct a jetty/causeway and potential opportunities for the Applicant Follow up meeting to discuss the proposed jetty. The Applicant confirmed it would not be required for the Project Discussion regarding access proposals and gas pipeline diversion Discussion regarding access to gas pipeline diversion and the landowner's separate Development Consent Order application Design Refinement consultation notification sent Discussion regarding interfaces between the two Projects and programme Discussion regarding access proposals and gas pipeline diversion Discussion regarding environmental mitigation proposals	RR-1083	N/A

CA (Compulsory acquisition), CAR (Compulsory acquisition of rights over land and temporary possession), TP (Temporary possession)

CAS (Compulsory acquisition of subsoil), CASTPS (Compulsory acquisition of subsoil and temporary possession of land at the surface)

No.	Land interest name/organisation and land agent's name (if applicable)	Type of interest	Plot(s)	Land requirement	Status of negotiations with land interest			RR ref. no(s).	WR ref. no(s).
963 Cont'd			16-19	CAR	2021-02-26	Meeting	Discussion regarding access to gas pipeline diversion and the landowner's separate Development Consent Order application		
			16-22	CAR	2021-03-01	Meeting	The Applicant provided land referencing details for the area required for the gas pipeline diversion		
			16-23	TP	2021-03-19	Meeting	Discussion regarding access to gas pipeline diversion and Protective Provisions		
			16-26	TP	2021-07-13	Letter	Community Impacts consultation notification sent		
			16-29	TP	2021-12-13	Letter	Landowner engagement notification sent		
			16-32	CAR	2022-03-31	Meeting	Discussion regarding the landowner's separate Development Consent Order application submission and proposed water supply and substation		
			16-35	TP	2022-05-13	Letter	Local Refinement consultation notification sent		
			16-37	CA	2022-05-24	Letter	Local Refinement consultation extension notification sent		
			16-38	CA	2022-05-25	Meeting	The landowner provided an update on their Project following the Development Consent Order approval		
			16-65	TP	2022-06-17	Email	The Applicant provided a draft interrelationship document for the landowner to review		
			16-66	TP	2022-06-22	Meeting	Discussion regarding the landowner's separate Development Consent Order application submission and proposed water supply and substation		
			17-08	TP	2023-01-08	Letter	Section 56 notification sent		
			17-09	TP					
			20-01	CAR					
			20-02	TP					
			20-03	TP					
			20-04	TP					
			20-05	TP					
			20-06	CAR					
			20-07	CAR					

CA (Compulsory acquisition), CAR (Compulsory acquisition of rights over land and temporary possession), TP (Temporary possession)

CAS (Compulsory acquisition of subsoil), CASTPS (Compulsory acquisition of subsoil and temporary possession of land at the surface)

No.	Land interest name/organisation and land agent's name (if applicable)	Type of interest	Plot(s)	Land requirement	Status of negotiations with land interest	RR ref. no(s).	WR ref. no(s).
963 Cont'd			20-08	CAR			
			20-09	CAR			
			20-10	CAR			
			20-11	CAR			
			20-12	CAR			
			20-14	CAR			
			20-18	CAR			
			20-25	CAR			
			20-26	TP			
			20-33	TP			
			20-34	TP			
			20-40	TP			
			20-41	CAR			
			20-42	CAR			
			20-46	TP			
			20-53	CA			
			20-58	CA			
			20-62	CA			
			20-63	CA			
			20-68	CA			
			20-75	CAR			
			21-02	TP			
			21-06	TP			

CA (Compulsory acquisition), CAR (Compulsory acquisition of rights over land and temporary possession), TP (Temporary possession)  
 CAS (Compulsory acquisition of subsoil), CASTPS (Compulsory acquisition of subsoil and temporary possession of land at the surface)

No.	Land interest name/organisation and land agent's name (if applicable)	Type of interest	Plot(s)	Land requirement	Status of negotiations with land interest	RR ref. no(s).	WR ref. no(s).
963 Cont'd			21-08	TP			
			21-11	TP			
			21-14	CAR			
			21-15	CAR			
			21-16	CAR			
			21-18	TP			
			21-19	TP			
			21-20	CAR			
			21-24	CAR			
			21-25	CAR			
			21-26	CAR			
			21-29	CAR			
			21-30	TP			
			21-31	TP			
			21-32	TP			
			21-33	CAR			
			21-34	TP			
			21-35	CAR			
			21-36	CAR			
			21-37	TP			
			23-08	CAR			
			23-21	CAR			
			23-22	CAR			

CA (Compulsory acquisition), CAR (Compulsory acquisition of rights over land and temporary possession), TP (Temporary possession)  
 CAS (Compulsory acquisition of subsoil), CASTPS (Compulsory acquisition of subsoil and temporary possession of land at the surface)

No.	Land interest name/organisation and land agent's name (if applicable)	Type of interest	Plot(s)	Land requirement	Status of negotiations with land interest	RR ref. no(s).	WR ref. no(s).
963 Cont'd			23-24	CAR			
			23-26	CAR			
			23-30	CAR			
			23-43	TP			
			23-52	TP			
			23-68	CA			
			23-106	CA			
			23-120	CAR			
			23-181	CAR			
			23-182	CAR			
			23-183	CAR			
			23-184	CAR			
			23-185	TP			
			23-186	TP			
			24-04	CA			
			24-09	TP			
			24-10	CA			
			24-24	TP			
			24-26	TP			
			24-30	CAR			
			24-32	CAR			
			24-59	CAR			
			24-60	CA			

CA (Compulsory acquisition), CAR (Compulsory acquisition of rights over land and temporary possession), TP (Temporary possession)  
 CAS (Compulsory acquisition of subsoil), CASTPS (Compulsory acquisition of subsoil and temporary possession of land at the surface)



No.	Land interest name/organisation and land agent's name (if applicable)	Type of interest	Plot(s)	Land requirement	Status of negotiations with land interest			RR ref. no(s).	WR ref. no(s).
963 Cont'd			25-105 25-107 25-108 25-113 27-02 27-07 27-08 27-09 27-10 27-18 28-139 28-141 28-143	CA CA CA CA CAR TP CA CAR CA CA CAR CAR CAR					
964	Thurrock Investment Limited	Cat 1, 2 & 3	30-06 30-07 30-09 34-01	CAR CAR CAR CAR	2020-01-27 2020-07-13 2020-09-29 2021-07-13 2021-10-26 2022-05-13 2023-01-08	Letter Letter Letter Letter Letter Letter Letter	An invitation to negotiate and acquire land interests by voluntary agreement has been sent by letter. Supplementary consultation notification sent Design Refinement consultation notification sent An invitation has been sent to negotiate and acquire land interests by voluntary agreement Community Impacts consultation notification sent An invitation has been sent to negotiate and acquire land interests by voluntary agreement Local Refinement consultation notification sent Section 56 notification sent	N/A	N/A
965	Thurrock Lifestyle Solutions CIC	Cat 1, 2 & 3	25-69	CAR	2021-07-13	Letter	An invitation to negotiate and acquire land interests by voluntary agreement has been sent by letter. Community Impacts consultation notification sent	N/A	N/A

CA (Compulsory acquisition), CAR (Compulsory acquisition of rights over land and temporary possession), TP (Temporary possession)

CAS (Compulsory acquisition of subsoil), CASTPS (Compulsory acquisition of subsoil and temporary possession of land at the surface)

No.	Land interest name/organisation and land agent's name (if applicable)	Type of interest	Plot(s)	Land requirement	Status of negotiations with land interest			RR ref. no(s).	WR ref. no(s).
965 Cont'd					2021-10-26	Letter	An invitation has been sent to negotiate and acquire land interests by voluntary agreement		
					2022-05-13	Letter	Local Refinement consultation notification sent		
					2022-05-24	Letter	Local Refinement consultation extension notification sent		
					2023-01-08	Letter	Section 56 notification sent		
966	Thurrock Rugby Football Club	Cat 1 & 3	29-26	CAR			Discussions have been held with representatives of the Rugby Club at several consultation events, the landowner and club representatives have also received communications on the Project. Representatives are aware of the project proposals and that they would not have a physical impact on the use of the club. The property is only marginally affected and acquisition of rights by agreement is not being pursued.		
					2018-10-09	Letter	Land Interest Questionnaire sent	N/A	N/A
					2018-10-09	Letter	Section 42 Statutory consultation notification sent		
					2019-02-08	Letter	Land Interest Questionnaire reminder sent		
					2020-01-27	Letter	Supplementary consultation notification sent		
					2020-02-26	Email	Correspondence regarding effect of Project on property		
					2020-03-16	Letter	Land Interest Questionnaire sent		
					2020-07-02	Letter	Land Interest Questionnaire response		
					2020-07-13	Letter	Design Refinement consultation notification sent		
					2020-09-29	Letter	An invitation has been sent to negotiate and acquire land interests by voluntary agreement		
					2020-10-01	Email	Correspondence regarding interest in voluntary agreement		
					2020-10-02	Email	Correspondence regarding interest in voluntary agreement		
					2021-06-24	Email	Correspondence regarding voluntary agreement and fee policy		
					2021-07-13	Letter	Community Impacts consultation notification sent		
					2021-10-26	Letter	An invitation has been sent to negotiate and acquire land interests by voluntary agreement		

CA (Compulsory acquisition), CAR (Compulsory acquisition of rights over land and temporary possession), TP (Temporary possession)

CAS (Compulsory acquisition of subsoil), CASTPS (Compulsory acquisition of subsoil and temporary possession of land at the surface)

No.	Land interest name/organisation and land agent's name (if applicable)	Type of interest	Plot(s)	Land requirement	Status of negotiations with land interest			RR ref. no(s).	WR ref. no(s).
966 Cont'd					2022-05-13	Letter	Local Refinement consultation notification sent		
					2022-05-24	Letter	Local Refinement consultation extension notification sent		
					2023-01-08	Letter	Section 56 notification sent		
967	Timea-Brigitta Vass	Cat 1 & 3	26-45	CAR	2020-07-13	Letter	An invitation to negotiate and acquire land interests by voluntary agreement has been sent by letter. Design Refinement consultation notification sent	N/A	N/A
					2020-09-29	Letter	An invitation has been sent to negotiate and acquire land interests by voluntary agreement		
					2021-07-13	Letter	Community Impacts consultation notification sent		
					2021-10-26	Letter	An invitation has been sent to negotiate and acquire land interests by voluntary agreement		
					2022-05-13	Letter	Local Refinement consultation notification sent		
					2022-05-24	Letter	Local Refinement consultation extension notification sent		
					2023-01-08	Letter	Section 56 notification sent		
968	Timothy Alan Bird	Cat 1 & 3	42-177	CAR	2020-01-27	Letter	An invitation to negotiate and acquire land interests by voluntary agreement has been sent by letter. Supplementary consultation notification sent	N/A	N/A
			42-179	CAR	2020-07-13	Letter	Design Refinement consultation notification sent		
					2020-09-29	Letter	An invitation has been sent to negotiate and acquire land interests by voluntary agreement		
					2020-10-09	Email	Correspondence regarding voluntary agreement letter		
					2020-10-12	Email	Correspondence regarding land referencing		
					2021-07-13	Letter	Community Impacts consultation notification sent		
					2021-10-26	Letter	An invitation has been sent to negotiate and acquire land interests by voluntary agreement		
					2021-10-28	Email	Correspondence regarding interest in voluntary agreement		
					2021-11-04	Email	Correspondence sending voluntary licence agreement		
					2022-05-13	Letter	Local Refinement consultation notification sent		

CA (Compulsory acquisition), CAR (Compulsory acquisition of rights over land and temporary possession), TP (Temporary possession)

CAS (Compulsory acquisition of subsoil), CASTPS (Compulsory acquisition of subsoil and temporary possession of land at the surface)

No.	Land interest name/organisation and land agent's name (if applicable)	Type of interest	Plot(s)	Land requirement	Status of negotiations with land interest			RR ref. no(s).	WR ref. no(s).
968 Cont'd					2022-05-24	Letter	Local Refinement consultation extension notification sent		
					2023-01-08	Letter	Section 56 notification sent		
969	Timothy Colin Steel	Cat 1 & 3	22-62	TP	2021-07-13	Letter	An invitation to negotiate and acquire land interests by voluntary agreement has been sent by letter. Community Impacts consultation notification sent	N/A	N/A
					2021-10-26	Letter	An invitation has been sent to negotiate and acquire land interests by voluntary agreement		
					2022-05-13	Letter	Local Refinement consultation notification sent		
					2022-05-24	Letter	Local Refinement consultation extension notification sent		
					2023-01-08	Letter	Section 56 notification sent		
970	Timothy Reginald Barrow	Cat 1 & 3	09-26	TP			A licence to acquire rights in relation to the landowner's subsoil up to the half-width of the highway has been agreed and completed. Supplementary consultation notification sent	N/A	N/A
					2020-01-27	Letter	Supplementary consultation notification sent		
					2020-07-13	Letter	Design Refinement consultation notification sent		
					2020-09-29	Letter	An invitation has been sent to negotiate and acquire land interests by voluntary agreement		
					2020-10-02	Email	Correspondence regarding voluntary agreement		
					2020-10-21	Email	Correspondence regarding interest in voluntary agreement		
					2021-01-19	Email	Correspondence regarding voluntary licence agreement letter		
					2021-01-27	Email	Correspondence regarding voluntary agreement		
					2021-07-13	Letter	Community Impacts consultation notification sent		
					2022-05-13	Letter	Local Refinement consultation notification sent		
					2022-05-24	Letter	Local Refinement consultation extension notification sent		
					2023-01-08	Letter	Section 56 notification sent		
971	Tobias Girard Belchambers	Cat 1, 2 & 3	38-25	CAR	2022-05-11	Letter	An invitation to negotiate and acquire land interests by voluntary agreement has been sent by letter. Local Refinement consultation notification sent	N/A	N/A

CA (Compulsory acquisition), CAR (Compulsory acquisition of rights over land and temporary possession), TP (Temporary possession)

CAS (Compulsory acquisition of subsoil), CASTPS (Compulsory acquisition of subsoil and temporary possession of land at the surface)

No.	Land interest name/organisation and land agent's name (if applicable)	Type of interest	Plot(s)	Land requirement	Status of negotiations with land interest			RR ref. no(s).	WR ref. no(s).
971 Cont'd			38-28	TP	2022-09-07	Letter	An invitation has been sent to negotiate and acquire land interests by voluntary agreement		
			41-22	CA	2023-01-08	Letter	Section 56 notification sent		
			41-23	CAR					
			41-26	TP					
			41-29	TP					
			41-30	TP					
			41-32	CAR					
			41-33	CAR					
972	Tomas Satinskas	Cat 1 & 3	28-56	CAR	2020-01-27	Letter	An invitation to negotiate and acquire land interests by voluntary agreement has been sent by letter. Supplementary consultation notification sent	N/A	N/A
					2020-07-13	Letter	Design Refinement consultation notification sent		
					2020-09-29	Letter	An invitation has been sent to negotiate and acquire land interests by voluntary agreement		
					2021-07-13	Letter	Community Impacts consultation notification sent		
					2021-10-26	Letter	An invitation has been sent to negotiate and acquire land interests by voluntary agreement		
					2022-05-13	Letter	Local Refinement consultation notification sent		
					2022-05-24	Letter	Local Refinement consultation extension notification sent		
					2023-01-08	Letter	Section 56 notification sent		
973	Tony James Vanner	Cat 1 & 3	26-65	CAR	2020-01-27	Letter	An invitation to negotiate and acquire land interests by voluntary agreement has been sent by letter. Supplementary consultation notification sent	N/A	N/A
					2020-07-13	Letter	Design Refinement consultation notification sent		
					2020-09-29	Letter	An invitation has been sent to negotiate and acquire land interests by voluntary agreement		
					2021-07-13	Letter	Community Impacts consultation notification sent		

CA (Compulsory acquisition), CAR (Compulsory acquisition of rights over land and temporary possession), TP (Temporary possession)  
CAS (Compulsory acquisition of subsoil), CASTPS (Compulsory acquisition of subsoil and temporary possession of land at the surface)

No.	Land interest name/organisation and land agent's name (if applicable)	Type of interest	Plot(s)	Land requirement	Status of negotiations with land interest			RR ref. no(s).	WR ref. no(s).
973 Cont'd					2021-10-26	Letter	An invitation has been sent to negotiate and acquire land interests by voluntary agreement		
					2022-05-13	Letter	Local Refinement consultation notification sent		
					2022-05-24	Letter	Local Refinement consultation extension notification sent		
					2023-01-08	Letter	Section 56 notification sent		
974	Tonye Edward Alagoa	Cat 1 & 3	25-68	CAR	2020-01-27	Letter	An invitation to negotiate and acquire land interests by voluntary agreement has been sent by letter. Supplementary consultation notification sent	N/A	N/A
					2020-07-13	Letter	Design Refinement consultation notification sent		
					2020-09-29	Letter	An invitation has been sent to negotiate and acquire land interests by voluntary agreement		
					2021-07-13	Letter	Community Impacts consultation notification sent		
					2021-10-26	Letter	An invitation has been sent to negotiate and acquire land interests by voluntary agreement		
					2022-05-13	Letter	Local Refinement consultation notification sent		
					2022-05-24	Letter	Local Refinement consultation extension notification sent		
					2023-01-08	Letter	Section 56 notification sent		
975	Tracey Ann Ayres	Cat 1 & 3	26-60	CAR	2020-01-27	Letter	An invitation to negotiate and acquire land interests by voluntary agreement has been sent by letter. Supplementary consultation notification sent	N/A	N/A
					2020-07-13	Letter	Design Refinement consultation notification sent		
					2020-09-29	Letter	An invitation has been sent to negotiate and acquire land interests by voluntary agreement		
					2021-07-13	Letter	Community Impacts consultation notification sent		
					2021-10-26	Letter	An invitation has been sent to negotiate and acquire land interests by voluntary agreement		
					2022-05-13	Letter	Local Refinement consultation notification sent		
					2022-05-24	Letter	Local Refinement consultation extension notification sent		
					2023-01-08	Letter	Section 56 notification sent		

CA (Compulsory acquisition), CAR (Compulsory acquisition of rights over land and temporary possession), TP (Temporary possession)

CAS (Compulsory acquisition of subsoil), CASTPS (Compulsory acquisition of subsoil and temporary possession of land at the surface)

No.	Land interest name/organisation and land agent's name (if applicable)	Type of interest	Plot(s)	Land requirement	Status of negotiations with land interest			RR ref. no(s).	WR ref. no(s).
976	Tracey Mears	Cat 1 & 3	12-35	TP	2020-01-27	Letter	An invitation to negotiate and acquire land interests by voluntary agreement has been sent by letter. Supplementary consultation notification sent	N/A	N/A
					2020-07-13	Letter	Design Refinement consultation notification sent		
					2020-09-29	Letter	An invitation has been sent to negotiate and acquire land interests by voluntary agreement		
					2021-07-13	Letter	Community Impacts consultation notification sent		
					2022-05-13	Letter	Local Refinement consultation notification sent		
					2022-05-24	Letter	Local Refinement consultation extension notification sent		
					2023-01-08	Letter	Section 56 notification sent		
977	Tracy Elizabeth Major	Cat 1 & 3	28-73 28-74	CAR CA	2018-10-09	Letter	An invitation to negotiate and acquire land interests by voluntary agreement has been sent by letter. Section 42 Statutory consultation notification sent	N/A	N/A
					2018-10-09	Letter	Land Interest Questionnaire sent		
					2019-02-08	Letter	Land Interest Questionnaire reminder sent		
					2020-01-27	Letter	Supplementary consultation notification sent		
					2020-07-13	Letter	Design Refinement consultation notification sent		
					2020-09-29	Letter	An invitation has been sent to negotiate and acquire land interests by voluntary agreement		
					2021-07-13	Letter	Community Impacts consultation notification sent		
					2021-10-26	Letter	An invitation has been sent to negotiate and acquire land interests by voluntary agreement		
					2021-12-23	Email	Correspondence regarding voluntary agreement		
					2022-05-13	Letter	Local Refinement consultation notification sent		
					2022-05-24	Letter	Local Refinement consultation extension notification sent		
					2023-01-08	Letter	Section 56 notification sent		
978							An invitation to negotiate and acquire land interests by voluntary agreement has been sent by letter.		

CA (Compulsory acquisition), CAR (Compulsory acquisition of rights over land and temporary possession), TP (Temporary possession)

CAS (Compulsory acquisition of subsoil), CASTPS (Compulsory acquisition of subsoil and temporary possession of land at the surface)

No.	Land interest name/organisation and land agent's name (if applicable)	Type of interest	Plot(s)	Land requirement	Status of negotiations with land interest			RR ref. no(s).	WR ref. no(s).
978 Cont'd	Tracy Frances White	Cat 1 & 3	29-263	CAR	2023-01-08	Letter	Section 56 notification sent	RR-1105	N/A
					2023-06-28	Letter	An invitation has been sent to negotiate and acquire land interests by voluntary agreement		
979	Tracy Jane Gregory	Cat 1 & 3	25-81	CAR	2020-01-27	Letter	An invitation to negotiate and acquire land interests by voluntary agreement has been sent by letter. Supplementary consultation notification sent	N/A	N/A
					2020-07-13	Letter	Design Refinement consultation notification sent		
					2020-09-29	Letter	An invitation has been sent to negotiate and acquire land interests by voluntary agreement		
					2021-07-13	Letter	Community Impacts consultation notification sent		
					2021-10-26	Letter	An invitation has been sent to negotiate and acquire land interests by voluntary agreement		
					2022-05-13	Letter	Local Refinement consultation notification sent		
					2022-05-24	Letter	Local Refinement consultation extension notification sent		
					2023-01-08	Letter	Section 56 notification sent		
980	Tracy Saunders	Cat 1, 2 & 3	29-227	CA	2018-09-10	Letter	An invitation to negotiate and acquire land interests by voluntary agreement has been sent by letter. Land Interest Questionnaire sent	N/A	N/A
			29-230	CA	2018-10-09	Letter	Section 42 Statutory consultation notification sent		
			29-246	CA	2019-02-08	Letter	Land Interest Questionnaire reminder sent		
					2019-08-15	Letter	2019 Post-Statutory consultation notification sent		
					2020-01-27	Letter	Supplementary consultation notification sent		
					2020-07-13	Letter	Design Refinement consultation notification sent		
					2020-09-29	Letter	An invitation has been sent to negotiate and acquire land interests by voluntary agreement		
					2021-10-26	Letter	An invitation has been sent to negotiate and acquire land interests by voluntary agreement		
					2022-05-13	Letter	Local Refinement consultation notification sent		
					2022-05-24	Letter	Local Refinement consultation extension notification sent		

CA (Compulsory acquisition), CAR (Compulsory acquisition of rights over land and temporary possession), TP (Temporary possession)

CAS (Compulsory acquisition of subsoil), CASTPS (Compulsory acquisition of subsoil and temporary possession of land at the surface)



No.	Land interest name/organisation and land agent's name (if applicable)	Type of interest	Plot(s)	Land requirement	Status of negotiations with land interest			RR ref. no(s).	WR ref. no(s).
980 Cont'd					2023-01-08	Letter	Section 56 notification sent		
981	Transport for London	Cat 1, 2 & 3	45-01	TP	2017-09-05	Meeting	Notification of the Project and confirmation of assets has taken place. TFL are satisfied with the proposed land use to the west of M25 J29. An agreement between the parties would be progressed to return any TFL permanent acquisition land to TFL once the required works have been undertaken. A Statement of Common Ground has been submitted.	RR-1107	REP1-304
			45-02	TP	2017-10-26	Meeting	Discussion regarding proposed agreement for traffic models and data sharing with Local Authorities		
			45-04	TP	2017-10-31	Letter	Discussion regarding Project overview and update		
			45-05	TP	2018-03-19	Letter	Order Limits update notification sent		
			45-06	TP	2018-06-25	Meeting	Stakeholder Advisor Panel meeting		
			45-07	TP	2018-07-09	Letter	Land Interest Questionnaire sent		
			45-09	TP	2018-07-09	Letter	Land Interest Questionnaire response		
			45-09	TP	2018-10-09	Letter	Section 42 Statutory consultation notification sent		
			45-11	CAR	2020-01-27	Letter	Supplementary consultation notification sent		
			45-12	TP	2020-06-18	Meeting	Discussion regarding Project update, supplementary consultation and concerns related to the Project		
			45-14	CA	2020-07-13	Letter	Design Refinement consultation notification sent		
			45-16	TP	2020-08-25	Meeting	Discussion regarding technical engagement and Project update		
			45-17	TP	2020-11-03	Meeting	Bi-weekly discussion		
			45-19	CAR	2020-11-17	Meeting	Bi-weekly discussion		
			45-20	TP	2020-12-15	Meeting	Discussion regarding Project update		
			45-23	CAR	2021-01-11	Letter	Land Interest Questionnaire sent		
			45-24	CAR	2021-01-22	Email	Correspondence regarding land referencing		
			45-26	CAR	2021-07-13	Letter	Community Impacts consultation notification sent		
			45-27	CA	2022-05-13	Letter	Local Refinement consultation notification sent		

CA (Compulsory acquisition), CAR (Compulsory acquisition of rights over land and temporary possession), TP (Temporary possession)

CAS (Compulsory acquisition of subsoil), CASTPS (Compulsory acquisition of subsoil and temporary possession of land at the surface)

No.	Land interest name/organisation and land agent's name (if applicable)	Type of interest	Plot(s)	Land requirement	Status of negotiations with land interest			RR ref. no(s).	WR ref. no(s).
981 Cont'd			45-28	TP	2022-05-24	Letter	Local Refinement consultation extension notification sent		
			45-30	CA	2022-06-20	Email	Correspondence regarding proposed land use to the west of M25 J29 and utility works		
			45-31	CAR	2022-06-23	Meeting	Discussion regarding changes to proposed land use		
			45-32	CA	2022-07-26	Meeting	Discussion regarding Project update		
			45-33	CAR	2022-08-04	Email	Correspondence regarding release of data		
			45-35	CA	2022-09-01	Letter	Landowner engagement notification sent		
			45-36	CA	2023-01-08	Letter	Section 56 notification sent		
			45-37	CA					
			45-38	CAR					
			45-39	TP					
			45-41	CA					
			45-42	CAR					
			45-43	TP					
			45-44	CA					
			45-45	TP					
			45-46	TP					
			45-47	TP					
			45-48	TP					
			45-49	TP					
			45-50	CAR					
			45-52	CAR					
			45-53	CA					
			45-54	CA					

CA (Compulsory acquisition), CAR (Compulsory acquisition of rights over land and temporary possession), TP (Temporary possession)  
CAS (Compulsory acquisition of subsoil), CASTPS (Compulsory acquisition of subsoil and temporary possession of land at the surface)

No.	Land interest name/organisation and land agent's name (if applicable)	Type of interest	Plot(s)	Land requirement	Status of negotiations with land interest	RR ref. no(s).	WR ref. no(s).
981 Cont'd			45-55	CA			
			45-57	CA			
			45-58	CA			
			45-60	CA			
			45-62	CAR			
			45-63	CA			
			45-65	CA			
			45-66	CAR			
			45-68	TP			
			45-69	TP			
			45-70	TP			
			45-71	CAR			
			45-72	CAR			
			45-73	CA			
			45-74	CA			
			45-75	CA			
			45-76	CA			
			45-81	CA			
			45-82	CA			
			45-85	CA			
			45-86	CA			
			45-91	CA			
			45-92	CA			

CA (Compulsory acquisition), CAR (Compulsory acquisition of rights over land and temporary possession), TP (Temporary possession)  
 CAS (Compulsory acquisition of subsoil), CASTPS (Compulsory acquisition of subsoil and temporary possession of land at the surface)

No.	Land interest name/organisation and land agent's name (if applicable)	Type of interest	Plot(s)	Land requirement	Status of negotiations with land interest			RR ref. no(s).	WR ref. no(s).
981 Cont'd			45-93 45-94 45-95 45-96 45-101 46-01 46-02 46-03	CA CA CA CA CA TP TP TP					
982	Trevor Paul Smith	Cat 1 & 3	09-07 12-30 12-41	TP TP TP	2020-01-27	Letter	An invitation to negotiate and acquire land interests by voluntary agreement has been sent by letter. Supplementary consultation notification sent	N/A	N/A
					2020-07-13	Letter	Design Refinement consultation notification sent		
					2020-09-29	Letter	An invitation has been sent to negotiate and acquire land interests by voluntary agreement		
					2021-07-13	Letter	Community Impacts consultation notification sent		
					2021-10-26	Letter	An invitation has been sent to negotiate and acquire land interests by voluntary agreement		
					2022-05-13	Letter	Local Refinement consultation notification sent		
					2022-05-24	Letter	Local Refinement consultation extension notification sent		
					2023-01-08	Letter	Section 56 notification sent		
983	Trevor Philip Garner	Cat 1 & 3	30-71	TP	2020-07-13	Letter	An invitation to negotiate and acquire land interests by voluntary agreement has been sent by letter. Design Refinement consultation notification sent	N/A	N/A
					2020-09-29	Letter	An invitation has been sent to negotiate and acquire land interests by voluntary agreement		
					2021-07-13	Letter	Community Impacts consultation notification sent		
					2021-10-26	Letter	An invitation has been sent to negotiate and acquire land interests by voluntary agreement		

CA (Compulsory acquisition), CAR (Compulsory acquisition of rights over land and temporary possession), TP (Temporary possession)

CAS (Compulsory acquisition of subsoil), CASTPS (Compulsory acquisition of subsoil and temporary possession of land at the surface)



No.	Land interest name/organisation and land agent's name (if applicable)	Type of interest	Plot(s)	Land requirement	Status of negotiations with land interest	RR ref. no(s).	WR ref. no(s).
984 Cont'd			29-38	CA			
			29-50	CA			
			29-56	CA			
			29-57	CA			
			29-58	CA			
			29-69	CA			
			29-90	CA			
			29-91	CA			
			29-102	CA			
			29-141	CA			
			29-151	CA			
			29-159	CA			
			29-160	CA			
			29-186	CA			
			29-192	CA			
			29-195	CA			
			29-209	CA			
			29-211	CAR			
			29-214	CA			
			29-215	CAR			
			29-217	CA			
			29-219	CA			
			29-221	CA			

CA (Compulsory acquisition), CAR (Compulsory acquisition of rights over land and temporary possession), TP (Temporary possession)  
 CAS (Compulsory acquisition of subsoil), CASTPS (Compulsory acquisition of subsoil and temporary possession of land at the surface)

No.	Land interest name/organisation and land agent's name (if applicable)	Type of interest	Plot(s)	Land requirement	Status of negotiations with land interest	RR ref. no(s).	WR ref. no(s).
984 Cont'd			29-226	CA			
			29-245	TP			
			29-251	TP			
			29-265	CA			
			29-266	CAR			
			29-268	CAR			
			29-271	CA			
			29-277	CAR			
			29-281	CA			
			32-05	CAR			
			32-06	CA			
			32-09	CA			
			32-10	CA			
			32-14	TP			
			32-17	CAR			
			32-20	CA			
			32-25	CAR			
			32-34	CA			
			32-36	CAR			
			32-49	CAR			
			32-53	TP			
			32-56	CA			
			32-61	TP			

CA (Compulsory acquisition), CAR (Compulsory acquisition of rights over land and temporary possession), TP (Temporary possession)  
 CAS (Compulsory acquisition of subsoil), CASTPS (Compulsory acquisition of subsoil and temporary possession of land at the surface)

No.	Land interest name/organisation and land agent's name (if applicable)	Type of interest	Plot(s)	Land requirement	Status of negotiations with land interest			RR ref. no(s).	WR ref. no(s).
984 Cont'd			32-78 33-29 33-30 33-265 33-266 33-268 33-289 33-290	TP CA CAR TP CAR TP CA CAR					
985	Trudy Georgina Mariner	Cat 1 & 3	25-43	CAR	2020-01-27	Letter	An invitation to negotiate and acquire land interests by voluntary agreement has been sent by letter. Supplementary consultation notification sent	N/A	N/A
					2020-07-13	Letter	Design Refinement consultation notification sent		
					2020-09-29	Letter	An invitation has been sent to negotiate and acquire land interests by voluntary agreement		
					2021-07-13	Letter	Community Impacts consultation notification sent		
					2021-10-26	Letter	An invitation has been sent to negotiate and acquire land interests by voluntary agreement		
					2022-05-13	Letter	Local Refinement consultation notification sent		
					2022-05-24	Letter	Local Refinement consultation extension notification sent		
					2023-01-08	Letter	Section 56 notification sent		
986	Tyson Mathurine	Cat 1	29-244	CA	2020-02-18	Letter	An invitation to negotiate and acquire land interests by voluntary agreement has been sent by letter. Supplementary consultation notification sent	N/A	N/A
					2020-07-13	Letter	Design Refinement consultation notification sent		
					2020-09-29	Letter	An invitation has been sent to negotiate and acquire land interests by voluntary agreement		
					2021-07-13	Letter	Community Impacts consultation notification sent		

CA (Compulsory acquisition), CAR (Compulsory acquisition of rights over land and temporary possession), TP (Temporary possession)  
CAS (Compulsory acquisition of subsoil), CASTPS (Compulsory acquisition of subsoil and temporary possession of land at the surface)



No.	Land interest name/organisation and land agent's name (if applicable)	Type of interest	Plot(s)	Land requirement	Status of negotiations with land interest			RR ref. no(s).	WR ref. no(s).
986 Cont'd					2021-10-26	Letter	An invitation has been sent to negotiate and acquire land interests by voluntary agreement		
					2022-05-13	Letter	Local Refinement consultation notification sent		
					2022-05-24	Letter	Local Refinement consultation extension notification sent		
					2023-01-08	Letter	Section 56 notification sent		
987	UK Power Networks (Operations) Limited	Cat 2 & 3	23-92	CA	2017-04-12	Letter	Preferred Route Announcement notification sent	N/A	N/A
			23-94	CA	2017-05-22	Meeting	Preferred Route Announcement briefing, understanding UKPN's assets and operation and agree on engagement proceeding forward		
			23-97	CAR	2017-08-01	Letter	Survey access request sent		
			23-114	TP	2017-08-09	Email	Correspondence regarding Statement of Common Ground workshop		
			23-122	TP	2017-08-17	Letter	Survey access request sent		
					2017-09-13	Meeting	Discussion regarding progress update, planning future engagement including short-term objectives		
					2017-10-16	Email	Correspondence regarding Statement of Common Ground and Protective Provisions		
					2017-10-31	Letter	Order Limits update notification sent		
					2018-01-03	Meeting	Discussion regarding Geographic Information System and data sharing		
					2018-05-14	Letter	Land Interest Questionnaire sent		
					2018-06-11	Letter	Land Interest Questionnaire response		
					2018-07-26	Meeting	Statement of Common Ground workshop		
					2018-07-26	Email	Correspondence regarding Order Limits update		
					2018-08-17	Letter	Land Interest Questionnaire sent		
					2018-08-17	Email	Correspondence regarding Land Interest Questionnaire		

CA (Compulsory acquisition), CAR (Compulsory acquisition of rights over land and temporary possession), TP (Temporary possession)

CAS (Compulsory acquisition of subsoil), CASTPS (Compulsory acquisition of subsoil and temporary possession of land at the surface)

No.	Land interest name/organisation and land agent's name (if applicable)	Type of interest	Plot(s)	Land requirement	Status of negotiations with land interest	RR ref. no(s).	WR ref. no(s).
987 Cont'd					2018-08-20 Letter Land Interest Questionnaire sent 2018-09-10 Letter Land Interest Questionnaire sent 2018-09-10 Letter Land Interest Questionnaire response 2018-10-09 Letter Land Interest Questionnaire sent 2018-11-12 Email Correspondence regarding Land Interest Questionnaire 2018-11-14 Letter Land Interest Questionnaire response 2019-02-08 Letter Land Interest Questionnaire reminder sent 2019-02-28 Email Correspondence regarding Land Interest Questionnaire 2019-03-13 Meeting Monthly progress meeting 2019-04-04 Meeting Monthly progress meeting 2019-05-02 Meeting Monthly progress meeting 2019-06-06 Meeting Monthly progress meeting 2019-06-06 Email Correspondence regarding Land Interest Questionnaire assistance 2019-07-04 Email Correspondence regarding Statement of Common Ground and Protective Provisions 2019-07-04 Meeting Monthly progress meeting 2019-07-16 Letter Land Interest Questionnaire response 2019-08-01 Meeting Monthly progress meeting 2019-08-15 Letter 2019 Post-Statutory consultation notification sent 2019-09-05 Meeting Monthly progress meeting 2019-10-03 Meeting Monthly progress meeting 2019-11-07 Meeting Monthly progress meeting 2019-12-05 Meeting Monthly progress meeting 2020-01-02 Meeting Monthly progress meeting		

CA (Compulsory acquisition), CAR (Compulsory acquisition of rights over land and temporary possession), TP (Temporary possession)

CAS (Compulsory acquisition of subsoil), CASTPS (Compulsory acquisition of subsoil and temporary possession of land at the surface)

No.	Land interest name/organisation and land agent's name (if applicable)	Type of interest	Plot(s)	Land requirement	Status of negotiations with land interest			RR ref. no(s).	WR ref. no(s).
987 Cont'd					2020-01-27	Letter	Supplementary consultation notification sent		
					2020-02-06	Meeting	Monthly progress meeting		
					2020-03-05	Meeting	Monthly progress meeting		
					2020-03-16	Letter	Land Interest Questionnaire sent		
					2020-04-02	Meeting	Monthly progress meeting		
					2020-05-07	Meeting	Monthly progress meeting		
					2020-06-04	Meeting	Monthly progress meeting		
					2020-07-09	Meeting	Monthly progress meeting		
					2020-07-13	Letter	Design Refinement consultation notification sent		
					2020-12-17	Meeting	Steering Group		
					2021-01-11	Letter	Land Interest Questionnaire sent		
					2021-07-07	Email	Correspondence requesting land access		
					2021-07-13	Letter	Community Impacts consultation notification sent		
					2022-05-11	Letter	Landowner engagement notification sent		
					2022-05-13	Letter	Local Refinement consultation notification sent		
					2022-05-24	Letter	Local Refinement consultation extension notification sent		
					2022-09-01	Letter	Landowner engagement notification sent		
					2022-09-05	Letter	Landowner engagement notification sent		
988	UK Power Networks (South East Services) Limited	Cat 1	04-27	CA			For further details on negotiation progress with UK Power Networks (South East Services) Limited, refer to 9.3 Status of Negotiations with Statutory Undertakers		
					2017-04-12	Letter	Preferred Route Announcement notification sent	N/A	N/A
					2017-05-22	Meeting	Preferred Route Announcement briefing, understanding UKPN's assets and operation and agree on engagement proceeding forward		

CA (Compulsory acquisition), CAR (Compulsory acquisition of rights over land and temporary possession), TP (Temporary possession)

CAS (Compulsory acquisition of subsoil), CASTPS (Compulsory acquisition of subsoil and temporary possession of land at the surface)

No.	Land interest name/organisation and land agent's name (if applicable)	Type of interest	Plot(s)	Land requirement	Status of negotiations with land interest	RR ref. no(s).	WR ref. no(s).
988 Cont'd					2017-08-01 Letter Survey access request sent 2017-08-09 Email Correspondence regarding Statement of Common Ground workshop 2017-08-17 Letter Survey access request sent 2017-09-13 Meeting Discussion regarding progress update, planning future engagement including short-term objectives 2017-10-16 Email Correspondence regarding Statement of Common Ground and Protective Provisions 2017-10-31 Letter Order Limits update notification sent 2018-01-03 Meeting Discussion regarding Geographic Information System and data sharing 2018-05-14 Letter Land Interest Questionnaire sent 2018-06-11 Letter Land Interest Questionnaire response 2018-07-26 Meeting Statement of Common Ground workshop 2018-07-26 Email Correspondence regarding Order Limits update 2018-08-17 Email Correspondence regarding Land Interest Questionnaire 2018-08-17 Letter Land Interest Questionnaire sent 2018-08-20 Letter Land Interest Questionnaire sent 2018-09-10 Letter Land Interest Questionnaire sent 2018-09-10 Letter Land Interest Questionnaire response 2018-10-09 Letter Land Interest Questionnaire sent 2018-10-09 Letter Section 42 Statutory consultation notification sent 2018-11-12 Email Correspondence regarding Land Interest Questionnaire 2018-11-14 Letter Land Interest Questionnaire response 2019-02-08 Letter Land Interest Questionnaire reminder sent 2019-02-28 Email Correspondence regarding Land Interest Questionnaire 2019-03-13 Meeting Monthly progress meeting		

CA (Compulsory acquisition), CAR (Compulsory acquisition of rights over land and temporary possession), TP (Temporary possession)

CAS (Compulsory acquisition of subsoil), CASTPS (Compulsory acquisition of subsoil and temporary possession of land at the surface)

No.	Land interest name/organisation and land agent's name (if applicable)	Type of interest	Plot(s)	Land requirement	Status of negotiations with land interest	RR ref. no(s).	WR ref. no(s).
988 Cont'd					2019-04-04 Meeting Monthly progress meeting 2019-05-02 Meeting Monthly progress meeting 2019-06-06 Meeting Monthly progress meeting 2019-06-06 Email Correspondence regarding Land Interest Questionnaire assistance 2019-07-04 Meeting Monthly progress meeting 2019-07-04 Email Correspondence regarding Statement of Common Ground and Protective Provisions 2019-07-16 Letter Land Interest Questionnaire response 2019-08-01 Meeting Monthly progress meeting 2019-08-15 Letter 2019 Post-Statutory consultation notification sent 2019-09-05 Meeting Monthly progress meeting 2019-10-03 Meeting Monthly progress meeting 2019-11-07 Meeting Monthly progress meeting 2019-12-05 Meeting Monthly progress meeting 2020-01-02 Meeting Monthly progress meeting 2020-01-27 Letter Supplementary consultation notification sent 2020-02-06 Meeting Monthly progress meeting 2020-03-05 Meeting Monthly progress meeting 2020-03-16 Letter Land Interest Questionnaire sent 2020-04-02 Meeting Monthly progress meeting 2020-05-07 Meeting Monthly progress meeting 2020-06-04 Meeting Monthly progress meeting 2020-07-09 Meeting Monthly progress meeting 2020-07-13 Letter Design Refinement consultation notification sent		

CA (Compulsory acquisition), CAR (Compulsory acquisition of rights over land and temporary possession), TP (Temporary possession)

CAS (Compulsory acquisition of subsoil), CASTPS (Compulsory acquisition of subsoil and temporary possession of land at the surface)

No.	Land interest name/organisation and land agent's name (if applicable)	Type of interest	Plot(s)	Land requirement	Status of negotiations with land interest			RR ref. no(s).	WR ref. no(s).
988 Cont'd					2020-12-17	Meeting	Steering Group		
					2021-01-11	Letter	Land Interest Questionnaire sent		
					2021-07-07	Email	Correspondence requesting land access		
					2021-07-13	Letter	Community Impacts consultation notification sent		
					2022-05-11	Letter	Landowner engagement notification sent		
					2022-05-13	Letter	Local Refinement consultation notification sent		
					2022-05-24	Letter	Local Refinement consultation extension notification sent		
					2022-09-01	Letter	Landowner engagement notification sent		
					2022-09-05	Letter	Landowner engagement notification sent		
989	UK Power Networks Holdings Limited	Cat 1, 2 & 3	03-02	CAR	2017-04-12	Letter	For further details on negotiation progress with UK Power Networks Holdings Limited, refer to 9.3 Status of Negotiations with Statutory Undertakers Preferred Route Announcement notification sent	N/A	N/A
			03-05	CA	2017-05-22	Meeting	Preferred Route Announcement briefing, understanding UKPN's assets and operation and agree on engagement proceeding forward		
			03-06	CA	2017-08-01	Letter	Survey access request sent		
			03-09	CA	2017-08-09	Email	Correspondence regarding Statement of Common Ground workshop		
			03-12	CA	2017-08-17	Letter	Survey access request sent		
			03-13	CA	2017-09-13	Meeting	Discussion regarding progress update, planning future engagement including short-term objectives		
			03-15	CA	2017-10-16	Email	Correspondence regarding Statement of Common Ground and Protective Provisions		
			03-17	CAR	2017-10-31	Letter	Order Limits update notification sent		
			03-18	CA	2018-01-03	Meeting	Discussion regarding Geographic Information System and data sharing		
			03-19	CA	2018-05-14	Letter	Land Interest Questionnaire sent		
			03-20	CA	2018-06-11	Letter	Land Interest Questionnaire response		

CA (Compulsory acquisition), CAR (Compulsory acquisition of rights over land and temporary possession), TP (Temporary possession)

CAS (Compulsory acquisition of subsoil), CASTPS (Compulsory acquisition of subsoil and temporary possession of land at the surface)

No.	Land interest name/organisation and land agent's name (if applicable)	Type of interest	Plot(s)	Land requirement	Status of negotiations with land interest			RR ref. no(s).	WR ref. no(s).
989 Cont'd			03-21	CA	2018-07-26	Meeting	Statement of Common Ground workshop		
			03-23	CA	2018-07-26	Email	Correspondence regarding Order Limits update		
			03-24	CA	2018-08-17	Email	Correspondence regarding Land Interest Questionnaire		
			03-27	CA	2018-08-17	Letter	Land Interest Questionnaire sent		
			03-28	CA	2018-08-20	Letter	Land Interest Questionnaire sent		
			03-29	CA	2018-09-10	Letter	Land Interest Questionnaire response		
			03-30	CA	2018-09-10	Letter	Land Interest Questionnaire sent		
			03-31	CA	2018-10-09	Letter	Land Interest Questionnaire sent		
			03-36	TP	2018-10-09	Letter	Section 42 Statutory consultation notification sent		
			03-37	CA	2018-11-12	Email	Correspondence regarding Land Interest Questionnaire		
			03-38	CA	2018-11-14	Letter	Land Interest Questionnaire response		
			03-39	CA	2019-02-08	Letter	Land Interest Questionnaire reminder sent		
			03-42	CA	2019-02-28	Email	Correspondence regarding Land Interest Questionnaire		
			03-44	CA	2019-03-13	Meeting	Monthly progress meeting		
			03-45	CA	2019-04-04	Meeting	Monthly progress meeting		
			03-46	CA	2019-05-02	Meeting	Monthly progress meeting		
			03-47	CA	2019-06-06	Email	Correspondence regarding Land Interest Questionnaire assistance		
			03-48	CA	2019-06-06	Meeting	Monthly progress meeting		
			03-49	CA	2019-07-04	Email	Correspondence regarding Statement of Common Ground and Protective Provisions		
			03-50	CA	2019-07-04	Meeting	Monthly progress meeting		
03-53	CA	2019-07-16	Letter	Land Interest Questionnaire response					
03-54	CA	2019-08-01	Meeting	Monthly progress meeting					
03-55	CA	2019-09-05	Meeting	Monthly progress meeting					

CA (Compulsory acquisition), CAR (Compulsory acquisition of rights over land and temporary possession), TP (Temporary possession)

CAS (Compulsory acquisition of subsoil), CASTPS (Compulsory acquisition of subsoil and temporary possession of land at the surface)

No.	Land interest name/organisation and land agent's name (if applicable)	Type of interest	Plot(s)	Land requirement	Status of negotiations with land interest			RR ref. no(s).	WR ref. no(s).
989 Cont'd			03-56	CA	2019-10-03	Meeting	Monthly progress meeting		
			03-57	CA	2019-11-07	Meeting	Monthly progress meeting		
			03-58	CA	2019-12-05	Meeting	Monthly progress meeting		
			03-59	CA	2020-01-02	Meeting	Monthly progress meeting		
			03-63	CA	2020-01-27	Letter	Supplementary consultation notification sent		
			03-65	CA	2020-02-06	Meeting	Monthly progress meeting		
			03-66	CA	2020-03-05	Meeting	Monthly progress meeting		
			03-67	CA	2020-03-16	Letter	Land Interest Questionnaire sent		
			03-68	CA	2020-04-02	Meeting	Monthly progress meeting		
			03-77	CA	2020-05-07	Meeting	Monthly progress meeting		
			03-78	CA	2020-06-04	Meeting	Monthly progress meeting		
			03-81	CA	2020-07-09	Meeting	Monthly progress meeting		
			03-87	CAR	2020-07-13	Letter	Design Refinement consultation notification sent		
			03-88	CA	2020-12-17	Meeting	Steering Group		
			03-89	CA	2021-01-11	Letter	Land Interest Questionnaire sent		
			03-95	CA	2021-07-07	Email	Correspondence requesting land access		
			03-96	CAR	2021-07-13	Letter	Community Impacts consultation notification sent		
			03-97	CA	2022-05-11	Letter	Landowner engagement notification sent		
			03-98	CAR	2022-05-13	Letter	Local Refinement consultation notification sent		
			03-108	CA	2022-05-24	Letter	Local Refinement consultation extension notification sent		
03-109	CA	2022-09-01	Letter	Landowner engagement notification sent					
03-114	CA	2022-09-05	Letter	Landowner engagement notification sent					
03-115	CA	2023-05-15	Letter	Minor refinement consultation notification sent					

CA (Compulsory acquisition), CAR (Compulsory acquisition of rights over land and temporary possession), TP (Temporary possession)  
CAS (Compulsory acquisition of subsoil), CASTPS (Compulsory acquisition of subsoil and temporary possession of land at the surface)



No.	Land interest name/organisation and land agent's name (if applicable)	Type of interest	Plot(s)	Land requirement	Status of negotiations with land interest			RR ref. no(s).	WR ref. no(s).
989 Cont'd			03-117	CA	2023-07-04	Letter	Notification requesting consent in respect of Compulsory Acquisition regulations sent		
			03-118	CA	2023-07-17	Letter	Landowner consultation notification sent		
			03-120	CA	2023-07-17	Letter	Notification requesting consent in respect of Compulsory Acquisition regulations sent		
			03-122	CA					
			03-123	CA					
			03-124	CA					
			03-125	CA					
			03-127	CA					
			03-128	CA					
			03-129	CA					
			03-130	CA					
			03-131	CA					
			03-132	CA					
			03-134	CA					
			03-135	CAR					
			03-136	CA					
			03-138	CA					
			03-139	CAR					
			03-142	CAR					
			03-145	CA					
			03-146	CAR					
			03-148	CA					
			03-152	CA					

CA (Compulsory acquisition), CAR (Compulsory acquisition of rights over land and temporary possession), TP (Temporary possession)  
 CAS (Compulsory acquisition of subsoil), CASTPS (Compulsory acquisition of subsoil and temporary possession of land at the surface)

No.	Land interest name/organisation and land agent's name (if applicable)	Type of interest	Plot(s)	Land requirement	Status of negotiations with land interest	RR ref. no(s).	WR ref. no(s).
989 Cont'd			04-01	CA			
			04-02	CA			
			04-05	CA			
			04-06	CA			
			04-09	CA			
			04-10	CA			
			04-11	CA			
			04-13	CA			
			04-15	CA			
			04-18	CA			
			04-19	CA			
			04-20	CA			
			04-21	CA			
			04-22	CA			
			04-23	CA			
			04-24	CA			
			04-25	TP			
			04-26	CA			
			04-27	CA			
			04-28	TP			
			04-29	CA			
			04-30	CA			
			04-31	CA			

CA (Compulsory acquisition), CAR (Compulsory acquisition of rights over land and temporary possession), TP (Temporary possession)  
 CAS (Compulsory acquisition of subsoil), CASTPS (Compulsory acquisition of subsoil and temporary possession of land at the surface)

No.	Land interest name/organisation and land agent's name (if applicable)	Type of interest	Plot(s)	Land requirement	Status of negotiations with land interest	RR ref. no(s).	WR ref. no(s).
989 Cont'd			04-32	CA			
			04-33	CA			
			04-34	CA			
			04-37	TP			
			04-40	CA			
			04-41	CA			
			04-42	CAR			
			04-44	CA			
			04-45	CAR			
			04-46	TP			
			04-47	CA			
			04-48	CA			
			04-49	CA			
			04-50	CA			
			04-51	CA			
			04-52	CA			
			04-54	CA			
			04-55	CA			
			04-56	CA			
			04-57	CA			
			04-58	CAR			
			04-59	CA			
			04-60	CA			

CA (Compulsory acquisition), CAR (Compulsory acquisition of rights over land and temporary possession), TP (Temporary possession)  
 CAS (Compulsory acquisition of subsoil), CASTPS (Compulsory acquisition of subsoil and temporary possession of land at the surface)

No.	Land interest name/organisation and land agent's name (if applicable)	Type of interest	Plot(s)	Land requirement	Status of negotiations with land interest	RR ref. no(s).	WR ref. no(s).
989 Cont'd			04-61	CAR			
			04-63	CAR			
			04-64	CA			
			04-65	CA			
			04-66	CA			
			04-67	CA			
			04-68	CA			
			04-69	CA			
			04-71	CA			
			04-75	CA			
			04-78	CA			
			04-79	CA			
			04-80	CA			
			04-82	CA			
			04-83	CA			
			04-84	CA			
			04-87	CA			
			04-88	CA			
			04-89	CAR			
			04-90	CA			
			04-91	CA			
			04-92	CAR			
			04-93	CAR			

CA (Compulsory acquisition), CAR (Compulsory acquisition of rights over land and temporary possession), TP (Temporary possession)  
 CAS (Compulsory acquisition of subsoil), CASTPS (Compulsory acquisition of subsoil and temporary possession of land at the surface)

No.	Land interest name/organisation and land agent's name (if applicable)	Type of interest	Plot(s)	Land requirement	Status of negotiations with land interest	RR ref. no(s).	WR ref. no(s).
989 Cont'd			04-94	CAR			
			04-95	CA			
			04-97	CA			
			04-98	CAR			
			04-102	CA			
			04-104	CA			
			04-105	CA			
			04-106	CA			
			04-113	CA			
			04-114	CA			
			04-115	CA			
			04-116	CA			
			04-119	CA			
			04-120	CA			
			04-121	CA			
			04-122	CAR			
			04-123	TP			
			04-125	CA			
			04-126	CA			
			04-127	CA			
			04-128	CAR			
			04-129	CA			
			04-131	CA			

CA (Compulsory acquisition), CAR (Compulsory acquisition of rights over land and temporary possession), TP (Temporary possession)  
 CAS (Compulsory acquisition of subsoil), CASTPS (Compulsory acquisition of subsoil and temporary possession of land at the surface)

No.	Land interest name/organisation and land agent's name (if applicable)	Type of interest	Plot(s)	Land requirement	Status of negotiations with land interest	RR ref. no(s).	WR ref. no(s).
989 Cont'd			04-132	CA			
			04-133	CA			
			04-134	CA			
			04-135	CA			
			04-136	CA			
			04-138	CAR			
			04-142	CA			
			04-143	CA			
			04-144	CA			
			04-145	CAR			
			04-146	CA			
			04-147	CA			
			04-148	CAR			
			04-149	CAR			
			04-150	CA			
			04-151	CAR			
			04-152	CAR			
			04-153	CAR			
			04-163	CA			
			04-165	CA			
			04-166	CA			
			04-167	CA			
			04-168	CA			

CA (Compulsory acquisition), CAR (Compulsory acquisition of rights over land and temporary possession), TP (Temporary possession)  
 CAS (Compulsory acquisition of subsoil), CASTPS (Compulsory acquisition of subsoil and temporary possession of land at the surface)

No.	Land interest name/organisation and land agent's name (if applicable)	Type of interest	Plot(s)	Land requirement	Status of negotiations with land interest	RR ref. no(s).	WR ref. no(s).
989 Cont'd			04-169	CA			
			04-170	CA			
			04-171	CA			
			04-172	CA			
			04-173	CA			
			04-174	CA			
			04-175	CA			
			04-176	CA			
			04-177	CA			
			04-178	CA			
			04-179	CA			
			04-180	CA			
			04-182	CA			
			04-183	CA			
			04-186	CA			
			04-187	CA			
			04-188	CA			
			04-189	CA			
			04-190	CA			
			04-191	CA			
			04-192	CA			
			04-193	CA			
			04-194	CA			

CA (Compulsory acquisition), CAR (Compulsory acquisition of rights over land and temporary possession), TP (Temporary possession)  
 CAS (Compulsory acquisition of subsoil), CASTPS (Compulsory acquisition of subsoil and temporary possession of land at the surface)

No.	Land interest name/organisation and land agent's name (if applicable)	Type of interest	Plot(s)	Land requirement	Status of negotiations with land interest	RR ref. no(s).	WR ref. no(s).
989 Cont'd			04-195	CA			
			04-196	CA			
			04-204	CA			
			04-206	CA			
			04-207	CA			
			04-211	CA			
			04-212	CA			
			04-214	CA			
			04-216	CA			
			04-217	CA			
			04-219	CA			
			04-220	CA			
			04-221	CA			
			04-222	CA			
			04-223	CAR			
			04-224	CA			
			04-226	CAR			
			04-227	CAR			
			04-228	CAR			
			04-231	CA			
			04-232	CA			
			04-234	CA			
			04-235	CA			

CA (Compulsory acquisition), CAR (Compulsory acquisition of rights over land and temporary possession), TP (Temporary possession)  
CAS (Compulsory acquisition of subsoil), CASTPS (Compulsory acquisition of subsoil and temporary possession of land at the surface)



No.	Land interest name/organisation and land agent's name (if applicable)	Type of interest	Plot(s)	Land requirement	Status of negotiations with land interest	RR ref. no(s).	WR ref. no(s).
989 Cont'd			04-236	CA			
			04-238	CA			
			04-240	CA			
			04-241	CA			
			04-242	CA			
			04-244	CAR			
			04-247	CAR			
			04-249	CAR			
			04-252	CAR			
			04-262	CA			
			04-266	CAR			
			04-268	CAR			
			04-271	CA			
			04-272	CA			
			04-273	CA			
			04-274	CAR			
			04-275	CA			
			04-276	TP			
			04-277	CA			
			05-07	CAR			
			05-08	CAR			
			05-12	CAR			
			05-17	CAR			

CA (Compulsory acquisition), CAR (Compulsory acquisition of rights over land and temporary possession), TP (Temporary possession)  
 CAS (Compulsory acquisition of subsoil), CASTPS (Compulsory acquisition of subsoil and temporary possession of land at the surface)

No.	Land interest name/organisation and land agent's name (if applicable)	Type of interest	Plot(s)	Land requirement	Status of negotiations with land interest	RR ref. no(s).	WR ref. no(s).
989 Cont'd			05-18	CAR			
			06-02	CA			
			06-03	CAR			
			06-04	CA			
			06-05	CA			
			06-06	CA			
			06-07	CA			
			06-09	TP			
			06-12	CA			
			06-13	CA			
			06-15	CA			
			06-20	CA			
			06-24	CA			
			06-25	CA			
			06-26	CA			
			06-29	CA			
			06-30	CA			
			06-31	CA			
			06-32	CA			
			06-33	CA			
			06-34	CA			
			06-35	CA			
			06-45	CA			

CA (Compulsory acquisition), CAR (Compulsory acquisition of rights over land and temporary possession), TP (Temporary possession)  
 CAS (Compulsory acquisition of subsoil), CASTPS (Compulsory acquisition of subsoil and temporary possession of land at the surface)

No.	Land interest name/organisation and land agent's name (if applicable)	Type of interest	Plot(s)	Land requirement	Status of negotiations with land interest	RR ref. no(s).	WR ref. no(s).
989 Cont'd			06-46	CAR			
			06-47	CA			
			06-55	CAR			
			06-56	CAR			
			06-59	CA			
			06-60	CA			
			06-61	CA			
			06-62	CA			
			06-65	CA			
			06-66	CA			
			06-67	CAR			
			06-68	CA			
			06-69	CA			
			06-72	CAR			
			06-76	CA			
			06-77	CA			
			06-78	CAR			
			06-81	CA			
			06-82	CA			
			06-84	CA			
			06-85	CA			
			06-87	CA			
			06-88	CA			

CA (Compulsory acquisition), CAR (Compulsory acquisition of rights over land and temporary possession), TP (Temporary possession)  
 CAS (Compulsory acquisition of subsoil), CASTPS (Compulsory acquisition of subsoil and temporary possession of land at the surface)

No.	Land interest name/organisation and land agent's name (if applicable)	Type of interest	Plot(s)	Land requirement	Status of negotiations with land interest	RR ref. no(s).	WR ref. no(s).
989 Cont'd			06-89	CA			
			06-90	CA			
			06-92	CA			
			06-95	CA			
			06-96	CAR			
			06-97	CA			
			06-99	CAR			
			06-103	CA			
			06-105	CA			
			06-106	CA			
			06-108	CA			
			06-110	TP			
			06-117	CAR			
			06-118	CA			
			06-119	CA			
			06-120	CA			
			06-121	CAR			
			06-125	CA			
			06-126	CA			
			06-128	CA			
			06-139	CAR			
			06-140	CA			
			06-141	CA			

CA (Compulsory acquisition), CAR (Compulsory acquisition of rights over land and temporary possession), TP (Temporary possession)  
 CAS (Compulsory acquisition of subsoil), CASTPS (Compulsory acquisition of subsoil and temporary possession of land at the surface)

No.	Land interest name/organisation and land agent's name (if applicable)	Type of interest	Plot(s)	Land requirement	Status of negotiations with land interest	RR ref. no(s).	WR ref. no(s).
989 Cont'd			06-142	CA			
			06-143	CA			
			06-145	CA			
			06-147	CA			
			06-154	CA			
			06-155	CA			
			06-156	CA			
			06-157	CA			
			06-162	CA			
			06-164	CA			
			06-165	CA			
			06-166	CA			
			06-174	CA			
			06-175	CA			
			06-176	CA			
			06-177	CA			
			06-179	CA			
			06-180	CA			
			06-181	CA			
			06-183	CA			
			06-184	CA			
			06-185	CA			
			06-186	CA			

CA (Compulsory acquisition), CAR (Compulsory acquisition of rights over land and temporary possession), TP (Temporary possession)  
 CAS (Compulsory acquisition of subsoil), CASTPS (Compulsory acquisition of subsoil and temporary possession of land at the surface)

No.	Land interest name/organisation and land agent's name (if applicable)	Type of interest	Plot(s)	Land requirement	Status of negotiations with land interest	RR ref. no(s).	WR ref. no(s).
989 Cont'd			06-189	CA			
			06-190	CA			
			06-192	CA			
			06-193	CA			
			06-194	CA			
			06-195	CA			
			06-197	CA			
			06-198	CA			
			06-199	CA			
			06-200	CA			
			06-203	CA			
			08-01	CA			
			08-02	CA			
			08-03	CA			
			09-01	CA			
			09-03	TP			
			09-05	TP			
			09-06	TP			
			09-09	TP			
			09-19	TP			
			09-20	TP			
			09-31	TP			
			09-32	TP			

CA (Compulsory acquisition), CAR (Compulsory acquisition of rights over land and temporary possession), TP (Temporary possession)  
 CAS (Compulsory acquisition of subsoil), CASTPS (Compulsory acquisition of subsoil and temporary possession of land at the surface)

No.	Land interest name/organisation and land agent's name (if applicable)	Type of interest	Plot(s)	Land requirement	Status of negotiations with land interest	RR ref. no(s).	WR ref. no(s).
989 Cont'd			09-44	TP			
			09-55	TP			
			09-56	TP			
			09-58	TP			
			09-60	TP			
			09-61	TP			
			09-64	TP			
			09-67	TP			
			10-01	CA			
			10-02	TP			
			10-03	CA			
			10-05	CAR			
			10-08	CAR			
			10-09	CAR			
			10-13	CA			
			10-14	CA			
			11-10	CA			
			11-19	CA			
			11-22	CA			
			11-23	CA			
			11-26	CA			
			11-28	CA			
			11-29	CA			

CA (Compulsory acquisition), CAR (Compulsory acquisition of rights over land and temporary possession), TP (Temporary possession)  
 CAS (Compulsory acquisition of subsoil), CASTPS (Compulsory acquisition of subsoil and temporary possession of land at the surface)

No.	Land interest name/organisation and land agent's name (if applicable)	Type of interest	Plot(s)	Land requirement	Status of negotiations with land interest	RR ref. no(s).	WR ref. no(s).
989 Cont'd			11-32	CA			
			11-35	CA			
			11-37	CA			
			11-42	CA			
			11-43	CAR			
			11-44	CA			
			11-45	CA			
			11-46	CAR			
			11-47	CAR			
			11-49	CA			
			11-55	CA			
			11-56	TP			
			11-57	TP			
			11-58	CA			
			11-59	TP			
			11-60	TP			
			11-61	TP			
			11-62	TP			
			11-71	TP			
			11-72	CA			
			11-76	TP			
			12-01	TP			
			12-04	TP			

CA (Compulsory acquisition), CAR (Compulsory acquisition of rights over land and temporary possession), TP (Temporary possession)  
CAS (Compulsory acquisition of subsoil), CASTPS (Compulsory acquisition of subsoil and temporary possession of land at the surface)



No.	Land interest name/organisation and land agent's name (if applicable)	Type of interest	Plot(s)	Land requirement	Status of negotiations with land interest	RR ref. no(s).	WR ref. no(s).
989 Cont'd			12-08	CAR			
			12-09	CAR			
			12-12	CAR			
			12-14	CAR			
			12-15	CAR			
			12-17	CAR			
			12-18	CAR			
			12-19	CAR			
			12-20	CAR			
			12-21	TP			
			12-22	TP			
			12-23	TP			
			12-44	TP			
			12-45	TP			
			12-46	TP			
			12-47	TP			
			12-48	TP			
			12-49	TP			
			12-50	TP			
			12-51	TP			
			12-53	TP			
			12-54	TP			
			12-55	TP			

CA (Compulsory acquisition), CAR (Compulsory acquisition of rights over land and temporary possession), TP (Temporary possession)  
 CAS (Compulsory acquisition of subsoil), CASTPS (Compulsory acquisition of subsoil and temporary possession of land at the surface)

No.	Land interest name/organisation and land agent's name (if applicable)	Type of interest	Plot(s)	Land requirement	Status of negotiations with land interest	RR ref. no(s).	WR ref. no(s).
989 Cont'd			12-56	TP			
			12-60	TP			
			13-02	CA			
			13-04	TP			
			13-05	TP			
			13-06	TP			
			13-07	TP			
			13-10	CA			
			13-12	CAR			
			13-14	CAR			
			13-15	CAR			
			13-16	CAR			
			13-17	CAR			
			13-18	CAR			
			13-19	CAR			
			13-21	CAR			
			13-24	CAR			
			13-25	CAR			
			13-26	CAR			
			13-27	CAR			
			13-28	CAR			
			13-29	CAR			
			13-30	CAR			

CA (Compulsory acquisition), CAR (Compulsory acquisition of rights over land and temporary possession), TP (Temporary possession)  
 CAS (Compulsory acquisition of subsoil), CASTPS (Compulsory acquisition of subsoil and temporary possession of land at the surface)

No.	Land interest name/organisation and land agent's name (if applicable)	Type of interest	Plot(s)	Land requirement	Status of negotiations with land interest	RR ref. no(s).	WR ref. no(s).
989 Cont'd			13-34	CAR			
			13-47	CASTPS			
			13-55	CAR			
			13-56	CAR			
			13-72	CAR			
			13-73	TP			
			13-76	TP			
			14-01	TP			
			14-11	CASTPS			
			15-01	TP			
			15-07	TP			
			15-09	TP			
			15-17	CASTPS			
			15-21	TP			
			16-02	CAR			
			16-04	CAR			
			16-05	CAR			
			17-02	TP			
			17-03	TP			
			18-01	TP			
			18-03	TP			
			18-04	TP			
			18-05	TP			

CA (Compulsory acquisition), CAR (Compulsory acquisition of rights over land and temporary possession), TP (Temporary possession)  
 CAS (Compulsory acquisition of subsoil), CASTPS (Compulsory acquisition of subsoil and temporary possession of land at the surface)

No.	Land interest name/organisation and land agent's name (if applicable)	Type of interest	Plot(s)	Land requirement	Status of negotiations with land interest	RR ref. no(s).	WR ref. no(s).
989 Cont'd			18-06	TP			
			18-07	TP			
			18-08	TP			
			18-10	TP			
			19-01	CA			
			19-02	TP			
			19-03	CA			
			19-04	TP			
			19-05	CAR			
			19-06	TP			
			19-08	TP			
			19-09	CA			
			19-32	CA			
			19-33	CA			
			19-38	TP			
			19-45	CA			
			19-47	CA			
			20-01	CAR			
			20-02	TP			
			20-04	TP			
			20-07	CAR			
			20-08	CAR			
			20-09	CAR			

CA (Compulsory acquisition), CAR (Compulsory acquisition of rights over land and temporary possession), TP (Temporary possession)  
 CAS (Compulsory acquisition of subsoil), CASTPS (Compulsory acquisition of subsoil and temporary possession of land at the surface)

No.	Land interest name/organisation and land agent's name (if applicable)	Type of interest	Plot(s)	Land requirement	Status of negotiations with land interest	RR ref. no(s).	WR ref. no(s).
989 Cont'd			20-11	CAR			
			20-12	CAR			
			20-13	CAR			
			20-14	CAR			
			20-16	CAR			
			20-17	CAR			
			20-18	CAR			
			20-28	CAR			
			20-32	CAR			
			20-45	CA			
			20-58	CA			
			20-59	CA			
			20-60	CA			
			20-63	CA			
			20-67	CA			
			20-77	CA			
			20-79	CA			
			20-80	CA			
			20-82	CA			
			20-83	CA			
			20-85	CA			
			20-86	CA			
			20-87	TP			

CA (Compulsory acquisition), CAR (Compulsory acquisition of rights over land and temporary possession), TP (Temporary possession)  
 CAS (Compulsory acquisition of subsoil), CASTPS (Compulsory acquisition of subsoil and temporary possession of land at the surface)

No.	Land interest name/organisation and land agent's name (if applicable)	Type of interest	Plot(s)	Land requirement	Status of negotiations with land interest	RR ref. no(s).	WR ref. no(s).
989 Cont'd			20-102	TP			
			21-02	TP			
			21-05	TP			
			21-06	TP			
			21-08	TP			
			21-09	TP			
			21-11	TP			
			21-12	TP			
			21-13	CAR			
			21-14	CAR			
			21-15	CAR			
			21-16	CAR			
			21-17	CAR			
			21-19	TP			
			21-20	CAR			
			21-23	CAR			
			21-24	CAR			
			21-25	CAR			
			21-26	CAR			
			21-28	CAR			
			21-29	CAR			
			21-32	TP			
			21-33	CAR			

CA (Compulsory acquisition), CAR (Compulsory acquisition of rights over land and temporary possession), TP (Temporary possession)  
 CAS (Compulsory acquisition of subsoil), CASTPS (Compulsory acquisition of subsoil and temporary possession of land at the surface)

No.	Land interest name/organisation and land agent's name (if applicable)	Type of interest	Plot(s)	Land requirement	Status of negotiations with land interest	RR ref. no(s).	WR ref. no(s).
989 Cont'd			21-34	TP			
			21-35	CAR			
			21-36	CAR			
			21-37	TP			
			22-27	CAR			
			22-28	CA			
			22-40	CA			
			22-45	CA			
			22-46	CA			
			22-53	CAR			
			22-54	CAR			
			22-55	CAR			
			22-56	TP			
			22-58	TP			
			22-59	CA			
			22-68	TP			
			22-70	TP			
			22-72	CA			
			22-73	TP			
			22-75	TP			
			22-76	TP			
			22-77	CA			
			22-78	TP			

CA (Compulsory acquisition), CAR (Compulsory acquisition of rights over land and temporary possession), TP (Temporary possession)  
 CAS (Compulsory acquisition of subsoil), CASTPS (Compulsory acquisition of subsoil and temporary possession of land at the surface)

No.	Land interest name/organisation and land agent's name (if applicable)	Type of interest	Plot(s)	Land requirement	Status of negotiations with land interest	RR ref. no(s).	WR ref. no(s).
989 Cont'd			22-79	TP			
			22-80	TP			
			22-81	TP			
			22-82	TP			
			22-83	TP			
			22-85	TP			
			23-23	TP			
			23-26	CAR			
			23-28	CAR			
			23-29	CAR			
			23-30	CAR			
			23-32	CAR			
			23-33	CAR			
			23-38	TP			
			23-39	TP			
			23-41	CAR			
			23-44	CAR			
			23-45	CAR			
			23-46	CAR			
			23-47	CAR			
			23-48	CAR			
			23-49	CAR			
			23-50	CAR			

CA (Compulsory acquisition), CAR (Compulsory acquisition of rights over land and temporary possession), TP (Temporary possession)  
 CAS (Compulsory acquisition of subsoil), CASTPS (Compulsory acquisition of subsoil and temporary possession of land at the surface)



No.	Land interest name/organisation and land agent's name (if applicable)	Type of interest	Plot(s)	Land requirement	Status of negotiations with land interest	RR ref. no(s).	WR ref. no(s).
989 Cont'd			23-51	CA			
			23-53	CAR			
			23-54	CAR			
			23-55	CAR			
			23-56	CAR			
			23-57	CAR			
			23-59	CAR			
			23-60	CAR			
			23-61	CAR			
			23-63	CAR			
			23-65	CAR			
			23-66	CAR			
			23-67	CAR			
			23-68	CA			
			23-69	CAR			
			23-72	CAR			
			23-73	CA			
			23-74	CA			
			23-75	CA			
			23-76	CAR			
			23-77	CA			
			23-78	CA			
			23-80	CA			

CA (Compulsory acquisition), CAR (Compulsory acquisition of rights over land and temporary possession), TP (Temporary possession)  
 CAS (Compulsory acquisition of subsoil), CASTPS (Compulsory acquisition of subsoil and temporary possession of land at the surface)

No.	Land interest name/organisation and land agent's name (if applicable)	Type of interest	Plot(s)	Land requirement	Status of negotiations with land interest	RR ref. no(s).	WR ref. no(s).
989 Cont'd			23-81	CA			
			23-82	CA			
			23-83	CA			
			23-84	CA			
			23-85	CA			
			23-86	CA			
			23-87	CA			
			23-88	CAR			
			23-89	CA			
			23-90	CAR			
			23-91	CAR			
			23-92	CA			
			23-93	CA			
			23-94	CA			
			23-95	CAR			
			23-97	CAR			
			23-100	TP			
			23-101	TP			
			23-108	CAR			
			23-112	CAR			
			23-114	TP			
			23-115	TP			
			23-116	TP			

CA (Compulsory acquisition), CAR (Compulsory acquisition of rights over land and temporary possession), TP (Temporary possession)  
 CAS (Compulsory acquisition of subsoil), CASTPS (Compulsory acquisition of subsoil and temporary possession of land at the surface)

No.	Land interest name/organisation and land agent's name (if applicable)	Type of interest	Plot(s)	Land requirement	Status of negotiations with land interest	RR ref. no(s).	WR ref. no(s).
989 Cont'd			23-119	TP			
			23-122	TP			
			23-123	CAR			
			23-125	CAR			
			23-126	TP			
			23-128	CAR			
			23-129	CAR			
			23-130	CAR			
			23-132	CAR			
			23-135	CAR			
			23-139	CAR			
			23-177	CAR			
			23-178	CAR			
			23-179	CAR			
			23-180	TP			
			23-181	CAR			
			23-182	CAR			
			23-183	CAR			
			23-184	CAR			
			23-185	TP			
			23-186	TP			
			24-02	CA			
			24-09	TP			

CA (Compulsory acquisition), CAR (Compulsory acquisition of rights over land and temporary possession), TP (Temporary possession)  
 CAS (Compulsory acquisition of subsoil), CASTPS (Compulsory acquisition of subsoil and temporary possession of land at the surface)

No.	Land interest name/organisation and land agent's name (if applicable)	Type of interest	Plot(s)	Land requirement	Status of negotiations with land interest	RR ref. no(s).	WR ref. no(s).
989 Cont'd			24-10	CA			
			24-11	CA			
			24-14	CA			
			24-15	CA			
			24-16	CA			
			24-17	CAR			
			24-18	CA			
			24-19	CA			
			24-20	CA			
			24-21	CA			
			24-22	CAR			
			24-23	CAR			
			24-45	CAR			
			24-51	CA			
			24-55	CA			
			24-61	CA			
			24-62	CAR			
			24-64	CA			
			24-65	CA			
			24-69	CAR			
			24-70	CA			
			24-73	CA			
			24-75	CA			

CA (Compulsory acquisition), CAR (Compulsory acquisition of rights over land and temporary possession), TP (Temporary possession)  
 CAS (Compulsory acquisition of subsoil), CASTPS (Compulsory acquisition of subsoil and temporary possession of land at the surface)

No.	Land interest name/organisation and land agent's name (if applicable)	Type of interest	Plot(s)	Land requirement	Status of negotiations with land interest	RR ref. no(s).	WR ref. no(s).
989 Cont'd			24-76	CA			
			24-77	CA			
			24-78	CA			
			24-79	CA			
			24-81	CAR			
			24-83	CAR			
			24-84	CAR			
			24-85	CA			
			24-86	CA			
			24-87	CA			
			24-89	CA			
			24-92	CAR			
			24-93	CAR			
			24-94	CA			
			24-95	CAR			
			24-96	CAR			
			24-97	CA			
			24-98	CAR			
			24-99	CAR			
			24-100	CAR			
			24-101	CA			
			24-103	CAR			
			24-104	CA			

CA (Compulsory acquisition), CAR (Compulsory acquisition of rights over land and temporary possession), TP (Temporary possession)  
 CAS (Compulsory acquisition of subsoil), CASTPS (Compulsory acquisition of subsoil and temporary possession of land at the surface)

No.	Land interest name/organisation and land agent's name (if applicable)	Type of interest	Plot(s)	Land requirement	Status of negotiations with land interest	RR ref. no(s).	WR ref. no(s).
989 Cont'd			24-106	CA			
			24-107	CA			
			24-117	CA			
			24-118	CA			
			24-119	CA			
			24-122	CA			
			24-124	CAR			
			24-130	CAR			
			24-132	CA			
			24-133	CAR			
			24-135	CA			
			24-139	TP			
			24-146	CA			
			24-155	CA			
			24-164	TP			
			24-166	TP			
			24-167	TP			
			24-171	TP			
			24-180	TP			
			24-187	TP			
			24-188	TP			
			24-189	TP			
			24-191	CAR			

CA (Compulsory acquisition), CAR (Compulsory acquisition of rights over land and temporary possession), TP (Temporary possession)  
 CAS (Compulsory acquisition of subsoil), CASTPS (Compulsory acquisition of subsoil and temporary possession of land at the surface)

No.	Land interest name/organisation and land agent's name (if applicable)	Type of interest	Plot(s)	Land requirement	Status of negotiations with land interest	RR ref. no(s).	WR ref. no(s).
989 Cont'd			24-199	TP			
			25-01	CAR			
			25-02	CAR			
			25-03	CAR			
			25-06	CAR			
			25-08	CAR			
			25-09	CAR			
			25-10	CAR			
			25-11	CAR			
			25-12	CAR			
			25-13	CAR			
			25-14	CAR			
			25-15	CAR			
			25-16	CAR			
			25-17	CAR			
			25-18	CAR			
			25-19	CAR			
			25-20	CAR			
			25-21	CAR			
			25-22	CAR			
			25-23	CAR			
			25-24	CAR			
			25-27	CAR			

CA (Compulsory acquisition), CAR (Compulsory acquisition of rights over land and temporary possession), TP (Temporary possession)  
 CAS (Compulsory acquisition of subsoil), CASTPS (Compulsory acquisition of subsoil and temporary possession of land at the surface)

No.	Land interest name/organisation and land agent's name (if applicable)	Type of interest	Plot(s)	Land requirement	Status of negotiations with land interest	RR ref. no(s).	WR ref. no(s).
989 Cont'd			25-35	CAR			
			25-36	CAR			
			25-37	CAR			
			25-41	CAR			
			25-42	CAR			
			25-44	CAR			
			25-45	CAR			
			25-46	CAR			
			25-47	CAR			
			25-48	CAR			
			25-49	CAR			
			25-50	CAR			
			25-51	CAR			
			25-56	CAR			
			25-58	CAR			
			25-59	CAR			
			25-60	CAR			
			25-61	CAR			
			25-62	CAR			
			25-65	CAR			
			25-66	CAR			
			25-67	CAR			
			25-68	CAR			

CA (Compulsory acquisition), CAR (Compulsory acquisition of rights over land and temporary possession), TP (Temporary possession)  
 CAS (Compulsory acquisition of subsoil), CASTPS (Compulsory acquisition of subsoil and temporary possession of land at the surface)



No.	Land interest name/organisation and land agent's name (if applicable)	Type of interest	Plot(s)	Land requirement	Status of negotiations with land interest	RR ref. no(s).	WR ref. no(s).
989 Cont'd			25-69	CAR			
			25-70	CAR			
			25-71	CAR			
			25-72	CAR			
			25-73	CAR			
			25-74	CAR			
			25-75	CAR			
			25-78	CAR			
			25-79	TP			
			25-80	TP			
			25-81	CAR			
			25-82	CAR			
			25-83	CAR			
			25-85	CAR			
			25-86	CAR			
			25-87	CAR			
			25-88	CAR			
			25-89	CAR			
			25-90	CAR			
			25-91	CAR			
			25-92	CAR			
			26-03	CA			
			26-04	CA			

CA (Compulsory acquisition), CAR (Compulsory acquisition of rights over land and temporary possession), TP (Temporary possession)  
 CAS (Compulsory acquisition of subsoil), CASTPS (Compulsory acquisition of subsoil and temporary possession of land at the surface)

No.	Land interest name/organisation and land agent's name (if applicable)	Type of interest	Plot(s)	Land requirement	Status of negotiations with land interest	RR ref. no(s).	WR ref. no(s).
989 Cont'd			26-05	CA			
			26-06	CA			
			26-08	CA			
			26-09	CA			
			26-11	CA			
			26-14	CA			
			26-15	CA			
			26-16	CA			
			26-17	CAR			
			26-18	CAR			
			26-19	CAR			
			26-20	CAR			
			26-21	CAR			
			26-24	TP			
			26-33	CAR			
			26-34	TP			
			26-35	CAR			
			26-43	TP			
			26-50	CAR			
			27-01	CAR			
			27-44	CAR			
			27-53	CAR			
			27-54	CAR			

CA (Compulsory acquisition), CAR (Compulsory acquisition of rights over land and temporary possession), TP (Temporary possession)  
 CAS (Compulsory acquisition of subsoil), CASTPS (Compulsory acquisition of subsoil and temporary possession of land at the surface)

No.	Land interest name/organisation and land agent's name (if applicable)	Type of interest	Plot(s)	Land requirement	Status of negotiations with land interest	RR ref. no(s).	WR ref. no(s).
989 Cont'd			27-56	TP			
			27-60	CAR			
			27-61	CAR			
			27-62	CAR			
			27-63	CA			
			27-70	CAR			
			27-71	CAR			
			27-74	CAR			
			27-76	CAR			
			27-77	CAR			
			27-78	CAR			
			27-80	CAR			
			27-92	CAR			
			27-93	CAR			
			27-96	CAR			
			28-04	CAR			
			28-05	CAR			
			28-06	CAR			
			28-08	CAR			
			28-09	CAR			
			28-11	CAR			
			28-25	CA			
			28-27	CAR			

CA (Compulsory acquisition), CAR (Compulsory acquisition of rights over land and temporary possession), TP (Temporary possession)  
 CAS (Compulsory acquisition of subsoil), CASTPS (Compulsory acquisition of subsoil and temporary possession of land at the surface)

No.	Land interest name/organisation and land agent's name (if applicable)	Type of interest	Plot(s)	Land requirement	Status of negotiations with land interest	RR ref. no(s).	WR ref. no(s).
989 Cont'd			28-30	CAR			
			28-35	CAR			
			28-36	CA			
			28-42	CAR			
			28-45	CAR			
			28-46	CAR			
			28-50	CAR			
			28-51	CAR			
			28-55	CA			
			28-62	TP			
			28-63	TP			
			28-64	CAR			
			28-67	CAR			
			28-70	CAR			
			28-71	CAR			
			28-73	CAR			
			28-76	CA			
			28-80	CA			
			28-81	CA			
			28-84	CA			
			28-85	CA			
			28-86	CA			
			28-87	CA			

CA (Compulsory acquisition), CAR (Compulsory acquisition of rights over land and temporary possession), TP (Temporary possession)  
 CAS (Compulsory acquisition of subsoil), CASTPS (Compulsory acquisition of subsoil and temporary possession of land at the surface)

No.	Land interest name/organisation and land agent's name (if applicable)	Type of interest	Plot(s)	Land requirement	Status of negotiations with land interest	RR ref. no(s).	WR ref. no(s).
989 Cont'd			28-88	CA			
			28-90	CA			
			28-93	CA			
			28-94	CA			
			28-95	CA			
			28-96	CA			
			28-101	CA			
			28-102	CA			
			28-108	CA			
			28-109	CA			
			28-110	CA			
			28-111	CA			
			28-112	CA			
			28-113	CA			
			28-115	CA			
			28-119	CA			
			28-120	CA			
			28-121	CA			
			28-125	CAR			
			28-127	CAR			
			28-128	CAR			
			28-134	CAR			
			29-03	CAR			

CA (Compulsory acquisition), CAR (Compulsory acquisition of rights over land and temporary possession), TP (Temporary possession)  
 CAS (Compulsory acquisition of subsoil), CASTPS (Compulsory acquisition of subsoil and temporary possession of land at the surface)

No.	Land interest name/organisation and land agent's name (if applicable)	Type of interest	Plot(s)	Land requirement	Status of negotiations with land interest	RR ref. no(s).	WR ref. no(s).
989 Cont'd			29-04	CAR			
			29-07	CA			
			29-08	CA			
			29-09	CA			
			29-11	CAR			
			29-13	CAR			
			29-14	CA			
			29-22	CA			
			29-25	CA			
			29-30	CA			
			29-32	CA			
			29-34	CA			
			29-35	CA			
			29-36	CA			
			29-38	CA			
			29-40	CA			
			29-41	CA			
			29-44	CA			
			29-45	CA			
			29-46	CA			
			29-47	CA			
			29-58	CA			
			29-60	CA			

CA (Compulsory acquisition), CAR (Compulsory acquisition of rights over land and temporary possession), TP (Temporary possession)  
 CAS (Compulsory acquisition of subsoil), CASTPS (Compulsory acquisition of subsoil and temporary possession of land at the surface)

No.	Land interest name/organisation and land agent's name (if applicable)	Type of interest	Plot(s)	Land requirement	Status of negotiations with land interest	RR ref. no(s).	WR ref. no(s).
989 Cont'd			29-62	CAR			
			29-63	CAR			
			29-64	CA			
			29-65	CAR			
			29-67	CA			
			29-68	CA			
			29-69	CA			
			29-70	CA			
			29-71	CA			
			29-72	CA			
			29-73	CA			
			29-74	CA			
			29-77	CA			
			29-78	CA			
			29-79	CA			
			29-81	CA			
			29-84	CA			
			29-85	CA			
			29-86	CA			
			29-89	CA			
			29-90	CA			
			29-91	CA			
			29-98	CA			

CA (Compulsory acquisition), CAR (Compulsory acquisition of rights over land and temporary possession), TP (Temporary possession)  
 CAS (Compulsory acquisition of subsoil), CASTPS (Compulsory acquisition of subsoil and temporary possession of land at the surface)

No.	Land interest name/organisation and land agent's name (if applicable)	Type of interest	Plot(s)	Land requirement	Status of negotiations with land interest	RR ref. no(s).	WR ref. no(s).
989 Cont'd			29-99	CA			
			29-100	CA			
			29-103	CA			
			29-106	CA			
			29-107	CA			
			29-109	CA			
			29-110	CA			
			29-112	CA			
			29-113	CAR			
			29-115	CAR			
			29-116	CA			
			29-117	CA			
			29-118	CA			
			29-119	CA			
			29-120	CA			
			29-122	CA			
			29-125	CA			
			29-126	CA			
			29-129	CA			
			29-133	CA			
			29-135	CA			
			29-136	CA			
			29-141	CA			

CA (Compulsory acquisition), CAR (Compulsory acquisition of rights over land and temporary possession), TP (Temporary possession)  
 CAS (Compulsory acquisition of subsoil), CASTPS (Compulsory acquisition of subsoil and temporary possession of land at the surface)



No.	Land interest name/organisation and land agent's name (if applicable)	Type of interest	Plot(s)	Land requirement	Status of negotiations with land interest	RR ref. no(s).	WR ref. no(s).
989 Cont'd			29-145	CA			
			29-147	CA			
			29-152	CA			
			29-153	CA			
			29-155	CA			
			29-157	CA			
			29-159	CA			
			29-160	CA			
			29-163	CA			
			29-167	CA			
			29-177	CA			
			29-179	CA			
			29-181	CA			
			29-188	CA			
			29-190	CA			
			29-197	CA			
			29-199	CA			
			29-200	CA			
			29-201	CA			
			29-202	CAR			
			29-204	CA			
			29-207	CA			
			29-208	CA			

CA (Compulsory acquisition), CAR (Compulsory acquisition of rights over land and temporary possession), TP (Temporary possession)  
 CAS (Compulsory acquisition of subsoil), CASTPS (Compulsory acquisition of subsoil and temporary possession of land at the surface)

No.	Land interest name/organisation and land agent's name (if applicable)	Type of interest	Plot(s)	Land requirement	Status of negotiations with land interest	RR ref. no(s).	WR ref. no(s).
989 Cont'd			29-210	CA			
			29-213	CAR			
			29-214	CA			
			29-216	CA			
			29-217	CA			
			29-220	CA			
			29-221	CA			
			29-222	CA			
			29-223	CA			
			29-224	CA			
			29-225	CA			
			29-226	CA			
			29-227	CA			
			29-228	CA			
			29-229	CA			
			29-231	CAR			
			29-232	CA			
			29-233	CA			
			29-234	CA			
			29-235	CA			
			29-236	CAR			
			29-237	CAR			
			29-238	CAR			

CA (Compulsory acquisition), CAR (Compulsory acquisition of rights over land and temporary possession), TP (Temporary possession)  
 CAS (Compulsory acquisition of subsoil), CASTPS (Compulsory acquisition of subsoil and temporary possession of land at the surface)

No.	Land interest name/organisation and land agent's name (if applicable)	Type of interest	Plot(s)	Land requirement	Status of negotiations with land interest	RR ref. no(s).	WR ref. no(s).
989 Cont'd			29-242	CAR			
			29-248	CAR			
			29-249	CAR			
			29-250	CAR			
			29-255	CA			
			29-258	CAR			
			29-259	CA			
			29-260	CA			
			29-261	CA			
			29-262	CAR			
			29-265	CA			
			29-266	CAR			
			29-267	CAR			
			29-268	CAR			
			29-274	CA			
			29-275	CA			
			29-277	CAR			
			29-278	CA			
			29-280	CA			
			29-281	CA			
			29-282	CAR			
			29-283	CAR			
			30-02	CAR			

CA (Compulsory acquisition), CAR (Compulsory acquisition of rights over land and temporary possession), TP (Temporary possession)  
 CAS (Compulsory acquisition of subsoil), CASTPS (Compulsory acquisition of subsoil and temporary possession of land at the surface)

No.	Land interest name/organisation and land agent's name (if applicable)	Type of interest	Plot(s)	Land requirement	Status of negotiations with land interest	RR ref. no(s).	WR ref. no(s).
989 Cont'd			30-03	CA			
			30-04	CAR			
			30-06	CAR			
			30-07	CAR			
			30-09	CAR			
			30-10	CAR			
			30-11	CAR			
			30-13	CA			
			30-14	TP			
			30-15	CA			
			30-18	CA			
			30-19	TP			
			30-36	TP			
			30-43	TP			
			30-68	TP			
			30-72	TP			
			30-76	CAR			
			30-78	CAR			
			30-80	CAR			
			31-03	CA			
			31-06	TP			
			31-10	CAR			
			31-14	CAR			

CA (Compulsory acquisition), CAR (Compulsory acquisition of rights over land and temporary possession), TP (Temporary possession)  
 CAS (Compulsory acquisition of subsoil), CASTPS (Compulsory acquisition of subsoil and temporary possession of land at the surface)

No.	Land interest name/organisation and land agent's name (if applicable)	Type of interest	Plot(s)	Land requirement	Status of negotiations with land interest	RR ref. no(s).	WR ref. no(s).
989 Cont'd			31-23	CA			
			31-24	CA			
			31-25	CA			
			31-27	CA			
			31-30	CA			
			31-31	CA			
			32-49	CAR			
			32-53	TP			
			32-56	CA			
			32-58	CAR			
			32-62	CA			
			32-64	CA			
			32-68	CA			
			32-69	CA			
			32-70	CA			
			32-71	CA			
			32-73	CA			
			32-74	CA			
			32-75	CA			
			32-76	CA			
			32-77	CA			
			32-82	CA			
			32-86	CA			

CA (Compulsory acquisition), CAR (Compulsory acquisition of rights over land and temporary possession), TP (Temporary possession)  
 CAS (Compulsory acquisition of subsoil), CASTPS (Compulsory acquisition of subsoil and temporary possession of land at the surface)

No.	Land interest name/organisation and land agent's name (if applicable)	Type of interest	Plot(s)	Land requirement	Status of negotiations with land interest	RR ref. no(s).	WR ref. no(s).
989 Cont'd			32-87	CA			
			32-88	CA			
			32-89	CA			
			32-90	CA			
			32-91	CAR			
			32-100	CA			
			32-107	CA			
			32-108	CA			
			32-112	CA			
			32-113	CA			
			32-114	CA			
			32-132	CA			
			32-136	CAR			
			32-137	TP			
			32-138	CAR			
			32-143	CAR			
			32-144	CAR			
			32-146	CA			
			32-147	TP			
			32-157	CAR			
			32-164	CAR			
			32-178	CAR			
			32-180	TP			

CA (Compulsory acquisition), CAR (Compulsory acquisition of rights over land and temporary possession), TP (Temporary possession)  
 CAS (Compulsory acquisition of subsoil), CASTPS (Compulsory acquisition of subsoil and temporary possession of land at the surface)

No.	Land interest name/organisation and land agent's name (if applicable)	Type of interest	Plot(s)	Land requirement	Status of negotiations with land interest	RR ref. no(s).	WR ref. no(s).
989 Cont'd			33-07	CA			
			33-15	CA			
			33-16	CA			
			33-23	CA			
			33-25	CA			
			33-27	CA			
			33-28	CA			
			33-29	CA			
			33-31	CA			
			33-32	CA			
			33-33	CA			
			33-49	CAR			
			33-58	CA			
			33-59	CA			
			33-65	CA			
			33-71	CAR			
			33-73	CA			
			33-77	CAR			
			33-78	CAR			
			33-79	CAR			
			33-80	CAR			
			33-81	CAR			
			33-83	CAR			

CA (Compulsory acquisition), CAR (Compulsory acquisition of rights over land and temporary possession), TP (Temporary possession)  
 CAS (Compulsory acquisition of subsoil), CASTPS (Compulsory acquisition of subsoil and temporary possession of land at the surface)

No.	Land interest name/organisation and land agent's name (if applicable)	Type of interest	Plot(s)	Land requirement	Status of negotiations with land interest	RR ref. no(s).	WR ref. no(s).
989 Cont'd			33-85	CA			
			33-86	CAR			
			33-88	CAR			
			33-89	CAR			
			33-90	CAR			
			33-91	CAR			
			33-92	TP			
			33-93	CAR			
			33-94	CAR			
			33-96	CA			
			33-97	CA			
			33-99	CAR			
			33-100	CAR			
			33-101	CAR			
			33-102	CA			
			33-104	CAR			
			33-105	CAR			
			33-108	CAR			
			33-109	CAR			
			33-110	CAR			
			33-112	CAR			
			33-113	CAR			
			33-114	CAR			

CA (Compulsory acquisition), CAR (Compulsory acquisition of rights over land and temporary possession), TP (Temporary possession)  
 CAS (Compulsory acquisition of subsoil), CASTPS (Compulsory acquisition of subsoil and temporary possession of land at the surface)



No.	Land interest name/organisation and land agent's name (if applicable)	Type of interest	Plot(s)	Land requirement	Status of negotiations with land interest	RR ref. no(s).	WR ref. no(s).
989 Cont'd			33-117	CAR			
			33-119	CAR			
			33-120	CAR			
			33-121	CAR			
			33-122	CAR			
			33-123	CAR			
			33-124	CAR			
			33-125	CAR			
			33-126	CAR			
			33-127	CAR			
			33-128	CAR			
			33-129	CAR			
			33-130	CAR			
			33-131	CAR			
			33-132	CAR			
			33-133	CAR			
			33-134	CAR			
			33-135	CAR			
			33-136	CAR			
			33-137	CAR			
			33-138	CAR			
			33-139	CAR			
			33-140	CAR			

CA (Compulsory acquisition), CAR (Compulsory acquisition of rights over land and temporary possession), TP (Temporary possession)  
 CAS (Compulsory acquisition of subsoil), CASTPS (Compulsory acquisition of subsoil and temporary possession of land at the surface)

No.	Land interest name/organisation and land agent's name (if applicable)	Type of interest	Plot(s)	Land requirement	Status of negotiations with land interest	RR ref. no(s).	WR ref. no(s).
989 Cont'd			33-141	CAR			
			33-142	CAR			
			33-143	CAR			
			33-144	CAR			
			33-145	CAR			
			33-146	CAR			
			33-147	CAR			
			33-148	CAR			
			33-149	CAR			
			33-150	CAR			
			33-151	CAR			
			33-152	CAR			
			33-153	CAR			
			33-155	CAR			
			33-156	CAR			
			33-157	CAR			
			33-158	CAR			
			33-159	CAR			
			33-160	CAR			
			33-162	CAR			
			33-164	CAR			
			33-165	CAR			
			33-167	CAR			

CA (Compulsory acquisition), CAR (Compulsory acquisition of rights over land and temporary possession), TP (Temporary possession)  
 CAS (Compulsory acquisition of subsoil), CASTPS (Compulsory acquisition of subsoil and temporary possession of land at the surface)

No.	Land interest name/organisation and land agent's name (if applicable)	Type of interest	Plot(s)	Land requirement	Status of negotiations with land interest	RR ref. no(s).	WR ref. no(s).
989 Cont'd			33-168	CAR			
			33-169	CAR			
			33-170	CAR			
			33-171	CAR			
			33-172	CAR			
			33-174	CAR			
			33-176	CAR			
			33-177	CAR			
			33-178	CAR			
			33-181	CAR			
			33-182	CAR			
			33-183	CAR			
			33-187	CAR			
			33-188	CAR			
			33-189	CAR			
			33-190	CAR			
			33-191	CAR			
			33-192	CAR			
			33-193	CA			
			33-195	CAR			
			33-196	CAR			
			33-197	CAR			
			33-199	CAR			

CA (Compulsory acquisition), CAR (Compulsory acquisition of rights over land and temporary possession), TP (Temporary possession)  
 CAS (Compulsory acquisition of subsoil), CASTPS (Compulsory acquisition of subsoil and temporary possession of land at the surface)

No.	Land interest name/organisation and land agent's name (if applicable)	Type of interest	Plot(s)	Land requirement	Status of negotiations with land interest	RR ref. no(s).	WR ref. no(s).
989 Cont'd			33-200	CAR			
			33-202	CAR			
			33-203	CAR			
			33-204	CA			
			33-205	CAR			
			33-206	CAR			
			33-207	CAR			
			33-208	CAR			
			33-209	CAR			
			33-210	CAR			
			33-211	CAR			
			33-212	CAR			
			33-213	CA			
			33-215	CAR			
			33-217	CAR			
			33-218	CA			
			33-219	CAR			
			33-221	CAR			
			33-225	CAR			
			33-227	CAR			
			33-228	CAR			
			33-230	CAR			
			33-231	CAR			

CA (Compulsory acquisition), CAR (Compulsory acquisition of rights over land and temporary possession), TP (Temporary possession)  
 CAS (Compulsory acquisition of subsoil), CASTPS (Compulsory acquisition of subsoil and temporary possession of land at the surface)

No.	Land interest name/organisation and land agent's name (if applicable)	Type of interest	Plot(s)	Land requirement	Status of negotiations with land interest	RR ref. no(s).	WR ref. no(s).
989 Cont'd			33-232	CAR			
			33-233	CAR			
			33-239	CAR			
			33-241	CAR			
			33-243	CAR			
			33-244	CAR			
			33-245	CAR			
			33-246	CAR			
			33-247	CAR			
			33-251	CAR			
			33-258	CAR			
			33-264	CAR			
			33-267	CAR			
			33-269	CAR			
			33-272	CAR			
			33-274	CAR			
			33-284	CAR			
			33-300	CAR			
			33-301	CAR			
			33-302	CAR			
			34-01	CAR			
			34-03	CAR			
			34-04	TP			

CA (Compulsory acquisition), CAR (Compulsory acquisition of rights over land and temporary possession), TP (Temporary possession)  
 CAS (Compulsory acquisition of subsoil), CASTPS (Compulsory acquisition of subsoil and temporary possession of land at the surface)

No.	Land interest name/organisation and land agent's name (if applicable)	Type of interest	Plot(s)	Land requirement	Status of negotiations with land interest	RR ref. no(s).	WR ref. no(s).
989 Cont'd			34-05	CAR			
			34-33	CAR			
			34-34	CA			
			34-35	CA			
			34-36	CA			
			34-37	CA			
			34-38	CAR			
			34-39	CAR			
			35-43	CA			
			35-45	CA			
			35-62	CA			
			35-64	CA			
			36-01	CAR			
			36-02	CAR			
			38-01	CAR			
			38-05	CA			
			38-08	CA			
			38-09	TP			
			38-11	CA			
			38-12	CA			
			38-13	CAR			
			38-21	CA			
			38-22	CAR			

CA (Compulsory acquisition), CAR (Compulsory acquisition of rights over land and temporary possession), TP (Temporary possession)  
 CAS (Compulsory acquisition of subsoil), CASTPS (Compulsory acquisition of subsoil and temporary possession of land at the surface)

No.	Land interest name/organisation and land agent's name (if applicable)	Type of interest	Plot(s)	Land requirement	Status of negotiations with land interest	RR ref. no(s).	WR ref. no(s).
989 Cont'd			38-31	CAR			
			38-32	CAR			
			38-33	CAR			
			39-18	CAR			
			39-20	CAR			
			39-21	CAR			
			39-23	CAR			
			39-24	CA			
			39-25	TP			
			39-27	CAR			
			39-28	CAR			
			39-33	CAR			
			39-34	CA			
			39-35	CA			
			39-38	CA			
			39-43	CA			
			39-44	CA			
			39-45	CA			
			39-46	TP			
			39-47	CA			
			39-48	CA			
			39-50	CAR			
			39-51	CA			

CA (Compulsory acquisition), CAR (Compulsory acquisition of rights over land and temporary possession), TP (Temporary possession)  
 CAS (Compulsory acquisition of subsoil), CASTPS (Compulsory acquisition of subsoil and temporary possession of land at the surface)

No.	Land interest name/organisation and land agent's name (if applicable)	Type of interest	Plot(s)	Land requirement	Status of negotiations with land interest	RR ref. no(s).	WR ref. no(s).
989 Cont'd			39-52	CAR			
			39-53	CA			
			39-55	CAR			
			39-57	CAR			
			39-58	CA			
			39-60	CA			
			39-62	CA			
			39-63	CA			
			39-65	CAR			
			39-66	CAR			
			39-67	CAR			
			39-69	TP			
			39-70	TP			
			39-74	TP			
			39-83	CAR			
			40-05	CA			
			40-14	CA			
			40-15	CA			
			40-16	CA			
			40-25	CA			
			40-26	CA			
			41-05	CAR			
			41-06	TP			

CA (Compulsory acquisition), CAR (Compulsory acquisition of rights over land and temporary possession), TP (Temporary possession)  
 CAS (Compulsory acquisition of subsoil), CASTPS (Compulsory acquisition of subsoil and temporary possession of land at the surface)



No.	Land interest name/organisation and land agent's name (if applicable)	Type of interest	Plot(s)	Land requirement	Status of negotiations with land interest	RR ref. no(s).	WR ref. no(s).
989 Cont'd			41-07	TP			
			41-09	TP			
			41-10	CAR			
			41-11	CAR			
			41-21	CA			
			41-22	CA			
			41-23	CAR			
			41-44	CAR			
			41-45	TP			
			41-46	TP			
			41-47	TP			
			41-48	CAR			
			41-49	CAR			
			41-50	TP			
			41-51	TP			
			42-01	CAR			
			42-02	CAR			
			42-04	TP			
			42-05	CAR			
			42-08	CAR			
			42-10	CAR			
			42-13	CAR			
			42-14	CAR			

CA (Compulsory acquisition), CAR (Compulsory acquisition of rights over land and temporary possession), TP (Temporary possession)  
 CAS (Compulsory acquisition of subsoil), CASTPS (Compulsory acquisition of subsoil and temporary possession of land at the surface)

No.	Land interest name/organisation and land agent's name (if applicable)	Type of interest	Plot(s)	Land requirement	Status of negotiations with land interest	RR ref. no(s).	WR ref. no(s).
989 Cont'd			42-15	CA			
			42-19	CA			
			42-20	CA			
			42-21	CAR			
			42-22	CAR			
			42-25	CAR			
			42-29	CA			
			42-30	CA			
			42-34	CAR			
			42-39	CA			
			42-42	CA			
			42-43	CA			
			42-47	CA			
			42-51	CA			
			42-53	CA			
			42-60	CA			
			42-61	CA			
			42-64	CA			
			42-66	CA			
			42-69	CA			
			42-88	CA			
			42-98	CA			
			42-111	CA			

CA (Compulsory acquisition), CAR (Compulsory acquisition of rights over land and temporary possession), TP (Temporary possession)  
 CAS (Compulsory acquisition of subsoil), CASTPS (Compulsory acquisition of subsoil and temporary possession of land at the surface)

No.	Land interest name/organisation and land agent's name (if applicable)	Type of interest	Plot(s)	Land requirement	Status of negotiations with land interest	RR ref. no(s).	WR ref. no(s).
989 Cont'd			42-115	CAR			
			42-116	TP			
			42-117	CA			
			42-118	CA			
			42-122	CA			
			42-131	CAR			
			42-136	TP			
			42-137	TP			
			42-139	CAR			
			42-140	CAR			
			42-141	CAR			
			42-142	CAR			
			42-143	CAR			
			42-144	CAR			
			42-145	CAR			
			42-146	CAR			
			42-147	CAR			
			42-148	CAR			
			42-149	CAR			
			42-150	CAR			
			42-151	CAR			
			42-152	CAR			
			42-153	CAR			

CA (Compulsory acquisition), CAR (Compulsory acquisition of rights over land and temporary possession), TP (Temporary possession)  
 CAS (Compulsory acquisition of subsoil), CASTPS (Compulsory acquisition of subsoil and temporary possession of land at the surface)

No.	Land interest name/organisation and land agent's name (if applicable)	Type of interest	Plot(s)	Land requirement	Status of negotiations with land interest	RR ref. no(s).	WR ref. no(s).
989 Cont'd			42-154	CAR			
			42-155	CAR			
			42-156	CAR			
			42-157	CAR			
			42-158	CAR			
			42-159	CAR			
			42-172	CAR			
			42-173	CAR			
			42-174	CAR			
			42-175	CAR			
			42-176	CAR			
			42-178	CAR			
			42-183	CAR			
			42-185	CAR			
			43-04	CA			
			43-06	CA			
			43-07	CAR			
			43-08	CA			
			43-09	CAR			
			43-12	CA			
			43-14	CA			
			43-18	CAR			
			43-19	CAR			

CA (Compulsory acquisition), CAR (Compulsory acquisition of rights over land and temporary possession), TP (Temporary possession)  
 CAS (Compulsory acquisition of subsoil), CASTPS (Compulsory acquisition of subsoil and temporary possession of land at the surface)

No.	Land interest name/organisation and land agent's name (if applicable)	Type of interest	Plot(s)	Land requirement	Status of negotiations with land interest	RR ref. no(s).	WR ref. no(s).
989 Cont'd			43-20	CA			
			43-21	CA			
			43-22	CA			
			43-23	CA			
			43-24	CA			
			43-25	CA			
			43-30	CA			
			43-32	CA			
			43-33	CA			
			43-34	CA			
			43-35	CAR			
			43-36	CA			
			43-40	TP			
			43-41	TP			
			43-42	CA			
			43-43	TP			
			43-44	CA			
			43-46	TP			
			43-47	CAR			
			43-49	TP			
			43-50	CA			
			43-51	CA			
			43-52	CA			

CA (Compulsory acquisition), CAR (Compulsory acquisition of rights over land and temporary possession), TP (Temporary possession)  
 CAS (Compulsory acquisition of subsoil), CASTPS (Compulsory acquisition of subsoil and temporary possession of land at the surface)

No.	Land interest name/organisation and land agent's name (if applicable)	Type of interest	Plot(s)	Land requirement	Status of negotiations with land interest	RR ref. no(s).	WR ref. no(s).
989 Cont'd			43-53	CAR			
			43-54	CAR			
			43-55	CAR			
			43-56	CAR			
			43-57	CAR			
			43-58	CAR			
			43-59	CAR			
			43-60	CAR			
			43-61	CAR			
			43-62	CAR			
			43-67	TP			
			43-68	TP			
			43-69	TP			
			43-70	TP			
			43-73	TP			
			43-74	TP			
			43-79	TP			
			43-80	TP			
			43-81	CAR			
			43-83	TP			
			43-84	TP			
			43-85	TP			
			43-86	TP			

CA (Compulsory acquisition), CAR (Compulsory acquisition of rights over land and temporary possession), TP (Temporary possession)  
 CAS (Compulsory acquisition of subsoil), CASTPS (Compulsory acquisition of subsoil and temporary possession of land at the surface)

No.	Land interest name/organisation and land agent's name (if applicable)	Type of interest	Plot(s)	Land requirement	Status of negotiations with land interest	RR ref. no(s).	WR ref. no(s).
989 Cont'd			43-87	TP			
			43-88	TP			
			43-89	CAR			
			43-90	TP			
			43-91	CAR			
			43-92	CAR			
			43-93	TP			
			43-97	CAR			
			43-100	CAR			
			43-104	CAR			
			43-105	CAR			
			43-106	CAR			
			43-107	CAR			
			43-108	CAR			
			43-109	CAR			
			43-110	CAR			
			43-111	CAR			
			43-112	TP			
			43-113	TP			
			43-114	TP			
			44-09	CAR			
			44-10	CAR			
			44-15	CA			

CA (Compulsory acquisition), CAR (Compulsory acquisition of rights over land and temporary possession), TP (Temporary possession)  
 CAS (Compulsory acquisition of subsoil), CASTPS (Compulsory acquisition of subsoil and temporary possession of land at the surface)

No.	Land interest name/organisation and land agent's name (if applicable)	Type of interest	Plot(s)	Land requirement	Status of negotiations with land interest	RR ref. no(s).	WR ref. no(s).
989 Cont'd			44-16	CAR			
			44-17	CAR			
			44-19	CA			
			44-31	CA			
			44-32	CA			
			44-37	CA			
			44-49	CA			
			44-55	CA			
			44-56	TP			
			44-61	CA			
			44-68	CAR			
			44-70	CA			
			44-78	CA			
			44-82	CA			
			44-86	CAR			
			44-89	CAR			
			44-91	CAR			
			44-95	CAR			
			44-96	CAR			
			44-98	CAR			
			45-53	CA			
			45-64	CA			
			45-80	CA			

CA (Compulsory acquisition), CAR (Compulsory acquisition of rights over land and temporary possession), TP (Temporary possession)  
 CAS (Compulsory acquisition of subsoil), CASTPS (Compulsory acquisition of subsoil and temporary possession of land at the surface)



No.	Land interest name/organisation and land agent's name (if applicable)	Type of interest	Plot(s)	Land requirement	Status of negotiations with land interest	RR ref. no(s).	WR ref. no(s).
989 Cont'd			45-87	CAR			
			45-89	CAR			
			45-111	CAR			
			45-113	CA			
			45-114	CA			
			45-117	CA			
			45-118	CA			
			45-120	CAR			
			45-121	CAR			
			46-04	CAR			
			46-07	CA			
			46-10	CA			
			46-14	CA			
			46-18	CA			
			46-21	CA			
			46-26	CAR			
			46-28	CA			
			46-35	CA			
			46-38	CA			
			46-39	CA			
			46-40	CA			
			46-55	CAR			
			47-26	CAR			

CA (Compulsory acquisition), CAR (Compulsory acquisition of rights over land and temporary possession), TP (Temporary possession)  
 CAS (Compulsory acquisition of subsoil), CASTPS (Compulsory acquisition of subsoil and temporary possession of land at the surface)

No.	Land interest name/organisation and land agent's name (if applicable)	Type of interest	Plot(s)	Land requirement	Status of negotiations with land interest			RR ref. no(s).	WR ref. no(s).
989 Cont'd			47-29	CA					
			47-31	CA					
990	UK Power Networks Services (Contracting) Limited	Cat 2 & 3	04-196	CA	2017-04-12	Letter	Preferred Route Announcement notification sent	N/A	N/A
			04-198	CA	2017-05-22	Meeting	Preferred Route Announcement briefing, understanding UKPN's assets and operation and agree on engagement proceeding forward		
			04-199	CA	2017-08-01	Letter	Survey access request sent		
			04-201	CA	2017-08-09	Email	Correspondence regarding Statement of Common Ground workshop		
			04-202	CA	2017-08-17	Letter	Survey access request sent		
			04-205	CA	2017-09-13	Meeting	Discussion regarding progress update, planning future engagement including short-term objectives		
			04-206	CA	2017-10-16	Email	Correspondence regarding Statement of Common Ground and Protective Provisions		
			04-207	CA	2017-10-31	Letter	Order Limits update notification sent		
			04-213	CA	2018-01-03	Meeting	Discussion regarding Geographic Information System and data sharing		
			04-215	CAR	2018-05-14	Letter	Land Interest Questionnaire sent		
			04-229	CAR	2018-06-11	Letter	Land Interest Questionnaire response		
			04-230	CA	2018-07-26	Meeting	Statement of Common Ground workshop		
			04-233	TP	2018-07-26	Email	Correspondence regarding Order Limits update		
			04-239	CA	2018-08-17	Email	Correspondence regarding Land Interest Questionnaire		
			04-243	CAR	2018-08-17	Letter	Land Interest Questionnaire sent		
			04-272	CA	2018-08-20	Letter	Land Interest Questionnaire sent		
			04-273	CA	2018-09-10	Letter	Land Interest Questionnaire response		
			06-09	TP	2018-09-10	Letter	Land Interest Questionnaire sent		

CA (Compulsory acquisition), CAR (Compulsory acquisition of rights over land and temporary possession), TP (Temporary possession)

CAS (Compulsory acquisition of subsoil), CASTPS (Compulsory acquisition of subsoil and temporary possession of land at the surface)

No.	Land interest name/organisation and land agent's name (if applicable)	Type of interest	Plot(s)	Land requirement	Status of negotiations with land interest			RR ref. no(s).	WR ref. no(s).
990 Cont'd			06-48	CA	2018-10-09	Letter	Land Interest Questionnaire sent		
			06-55	CAR	2018-10-09	Letter	Section 42 Statutory consultation notification sent		
			06-62	CA	2018-11-12	Email	Correspondence regarding Land Interest Questionnaire		
			06-67	CAR	2018-11-14	Letter	Land Interest Questionnaire response		
			06-68	CA	2019-02-08	Letter	Land Interest Questionnaire reminder sent		
			06-82	CA	2019-02-28	Email	Correspondence regarding Land Interest Questionnaire		
			06-117	CAR	2019-03-13	Meeting	Monthly progress meeting		
			06-121	CAR	2019-04-04	Meeting	Monthly progress meeting		
			06-135	TP	2019-05-02	Meeting	Monthly progress meeting		
			06-141	CA	2019-06-06	Meeting	Monthly progress meeting		
			06-165	CA	2019-06-06	Email	Correspondence regarding Land Interest Questionnaire assistance		
			06-169	CA	2019-07-04	Email	Correspondence regarding Statement of Common Ground and Protective Provisions		
					2019-07-04	Meeting	Monthly progress meeting		
					2019-07-16	Letter	Land Interest Questionnaire response		
					2019-08-01	Meeting	Monthly progress meeting		
					2019-08-15	Letter	2019 Post-Statutory consultation notification sent		
					2019-09-05	Meeting	Monthly progress meeting		
					2019-10-03	Meeting	Monthly progress meeting		
					2019-11-07	Meeting	Monthly progress meeting		
			2019-12-05	Meeting	Monthly progress meeting				
2020-01-02	Meeting	Monthly progress meeting							
2020-01-27	Letter	Supplementary consultation notification sent							
2020-02-06	Meeting	Monthly progress meeting							

CA (Compulsory acquisition), CAR (Compulsory acquisition of rights over land and temporary possession), TP (Temporary possession)

CAS (Compulsory acquisition of subsoil), CASTPS (Compulsory acquisition of subsoil and temporary possession of land at the surface)

No.	Land interest name/organisation and land agent's name (if applicable)	Type of interest	Plot(s)	Land requirement	Status of negotiations with land interest			RR ref. no(s).	WR ref. no(s).
990 Cont'd					2020-03-05	Meeting	Monthly progress meeting		
					2020-03-16	Letter	Land Interest Questionnaire sent		
					2020-04-02	Meeting	Monthly progress meeting		
					2020-05-07	Meeting	Monthly progress meeting		
					2020-06-04	Meeting	Monthly progress meeting		
					2020-07-09	Meeting	Monthly progress meeting		
					2020-07-13	Letter	Design Refinement consultation notification sent		
					2020-12-17	Meeting	Steering Group		
					2021-01-11	Letter	Land Interest Questionnaire sent		
					2021-07-07	Email	Correspondence requesting land access		
					2021-07-13	Letter	Community Impacts consultation notification sent		
					2022-05-11	Letter	Landowner engagement notification sent		
					2022-05-13	Letter	Local Refinement consultation notification sent		
					2022-05-24	Letter	Local Refinement consultation extension notification sent		
					2022-09-01	Letter	Landowner engagement notification sent		
					2022-09-05	Letter	Landowner engagement notification sent		
991	UK Power Networks Services (South East) Limited	Cat 2 & 3	07-03 07-12	CA CA			For further details on negotiation progress with UK Power Networks Services (South East) Limited, refer to 9.3 Status of Negotiations with Statutory Undertakers	N/A	N/A
					2017-04-12	Letter	Preferred Route Announcement notification sent		
					2017-05-22	Meeting	Preferred Route Announcement briefing, understanding UKPN's assets and operation and agree on engagement proceeding forward		
					2017-08-01	Letter	Survey access request sent		
					2017-08-09	Email	Correspondence regarding Statement of Common Ground workshop		

CA (Compulsory acquisition), CAR (Compulsory acquisition of rights over land and temporary possession), TP (Temporary possession)

CAS (Compulsory acquisition of subsoil), CASTPS (Compulsory acquisition of subsoil and temporary possession of land at the surface)

No.	Land interest name/organisation and land agent's name (if applicable)	Type of interest	Plot(s)	Land requirement	Status of negotiations with land interest	RR ref. no(s).	WR ref. no(s).
991 Cont'd					2017-08-17 Letter Survey access request sent 2017-09-13 Meeting Discussion regarding progress update, planning future engagement including short-term objectives 2017-10-16 Email Correspondence regarding Statement of Common Ground and Protective Provisions 2017-10-31 Letter Order Limits update notification sent 2018-01-03 Meeting Discussion regarding Geographic Information System and data sharing 2018-05-14 Letter Land Interest Questionnaire sent 2018-06-11 Letter Land Interest Questionnaire response 2018-07-26 Email Correspondence regarding Order Limits update 2018-07-26 Meeting Statement of Common Ground workshop 2018-08-17 Email Correspondence regarding Land Interest Questionnaire 2018-08-17 Letter Land Interest Questionnaire sent 2018-08-20 Letter Land Interest Questionnaire sent 2018-09-10 Letter Land Interest Questionnaire sent 2018-09-10 Letter Land Interest Questionnaire response 2018-10-09 Letter Land Interest Questionnaire sent 2018-11-12 Email Correspondence regarding Land Interest Questionnaire 2018-11-14 Letter Land Interest Questionnaire response 2019-02-08 Letter Land Interest Questionnaire reminder sent 2019-02-28 Email Correspondence regarding Land Interest Questionnaire 2019-03-13 Meeting Monthly progress meeting 2019-04-04 Meeting Monthly progress meeting 2019-05-02 Meeting Monthly progress meeting 2019-06-06 Email Correspondence regarding Land Interest Questionnaire assistance		

CA (Compulsory acquisition), CAR (Compulsory acquisition of rights over land and temporary possession), TP (Temporary possession)

CAS (Compulsory acquisition of subsoil), CASTPS (Compulsory acquisition of subsoil and temporary possession of land at the surface)

No.	Land interest name/organisation and land agent's name (if applicable)	Type of interest	Plot(s)	Land requirement	Status of negotiations with land interest	RR ref. no(s).	WR ref. no(s).
991 Cont'd					2019-06-06 Meeting Monthly progress meeting 2019-07-04 Meeting Monthly progress meeting 2019-07-04 Email Correspondence regarding Statement of Common Ground and Protective Provisions 2019-07-16 Letter Land Interest Questionnaire response 2019-08-01 Meeting Monthly progress meeting 2019-08-15 Letter 2019 Post-Statutory consultation notification sent 2019-09-05 Meeting Monthly progress meeting 2019-10-03 Meeting Monthly progress meeting 2019-11-07 Meeting Monthly progress meeting 2019-12-05 Meeting Monthly progress meeting 2020-01-02 Meeting Monthly progress meeting 2020-01-27 Letter Supplementary consultation notification sent 2020-02-06 Meeting Monthly progress meeting 2020-03-05 Meeting Monthly progress meeting 2020-03-16 Letter Land Interest Questionnaire sent 2020-04-02 Meeting Monthly progress meeting 2020-05-07 Meeting Monthly progress meeting 2020-06-04 Meeting Monthly progress meeting 2020-07-09 Meeting Monthly progress meeting 2020-07-13 Letter Design Refinement consultation notification sent 2020-12-17 Meeting Steering Group 2021-01-11 Letter Land Interest Questionnaire sent 2021-07-07 Email Correspondence requesting land access		

CA (Compulsory acquisition), CAR (Compulsory acquisition of rights over land and temporary possession), TP (Temporary possession)

CAS (Compulsory acquisition of subsoil), CASTPS (Compulsory acquisition of subsoil and temporary possession of land at the surface)

No.	Land interest name/organisation and land agent's name (if applicable)	Type of interest	Plot(s)	Land requirement	Status of negotiations with land interest			RR ref. no(s).	WR ref. no(s).
991 Cont'd					2021-07-13	Letter	Community Impacts consultation notification sent		
					2022-05-11	Letter	Landowner engagement notification sent		
					2022-05-13	Letter	Local Refinement consultation notification sent		
					2022-05-24	Letter	Local Refinement consultation extension notification sent		
					2022-09-01	Letter	Landowner engagement notification sent		
					2022-09-05	Letter	Landowner engagement notification sent		
992	Unique Pub Properties Limited	Cat 1 & 3	29-247	CAR	2017-04-12	Letter	An invitation to negotiate and acquire land interests by voluntary agreement has been sent by letter. Preferred Route Announcement notification sent	N/A	N/A
					2017-09-25	Letter	Survey access request sent		
					2018-10-09	Letter	Land Interest Questionnaire sent		
					2018-10-09	Letter	Section 42 Statutory consultation notification sent		
					2018-11-05	Letter	Land Interest Questionnaire response		
					2020-01-27	Letter	Supplementary consultation notification sent		
					2020-07-13	Letter	Design Refinement consultation notification sent		
					2020-09-29	Letter	An invitation has been sent to negotiate and acquire land interests by voluntary agreement		
					2021-07-13	Letter	Community Impacts consultation notification sent		
					2021-10-26	Letter	An invitation has been sent to negotiate and acquire land interests by voluntary agreement		
					2022-05-13	Letter	Local Refinement consultation notification sent		
					2022-05-24	Letter	Local Refinement consultation extension notification sent		
					2023-01-08	Letter	Section 56 notification sent		
993	United Kingdom Oil Pipelines Limited	Cat 1, 2 & 3	48-01	CA	2020-01-27	Letter	An invitation to negotiate and acquire land interests by voluntary agreement has been sent by letter. Supplementary consultation notification sent	RR-1119	N/A

CA (Compulsory acquisition), CAR (Compulsory acquisition of rights over land and temporary possession), TP (Temporary possession)

CAS (Compulsory acquisition of subsoil), CASTPS (Compulsory acquisition of subsoil and temporary possession of land at the surface)

No.	Land interest name/organisation and land agent's name (if applicable)	Type of interest	Plot(s)	Land requirement	Status of negotiations with land interest			RR ref. no(s).	WR ref. no(s).
993 Cont'd			48-02	CA	2020-03-16	Letter	Land Interest Questionnaire sent		
			49-03	CA	2020-04-15	Email	Correspondence regarding Land Interest Questionnaire response		
			49-04	CA	2020-07-13	Letter	Design Refinement consultation notification sent		
			49-05	CA	2020-09-29	Letter	An invitation has been sent to negotiate and acquire land interests by voluntary agreement		
			49-07	CA	2021-07-13	Letter	Community Impacts consultation notification sent		
			49-08	CA	2021-10-26	Letter	An invitation has been sent to negotiate and acquire land interests by voluntary agreement		
			49-09	CA	2022-05-13	Letter	Local Refinement consultation notification sent		
			49-11	CA	2022-05-24	Letter	Local Refinement consultation extension notification sent		
			49-12	CA	2023-01-08	Letter	Section 56 notification sent		
			49-15	CA					
			49-18	CA					
			49-19	CA					
			49-20	CA					
			49-21	CA					
			49-22	CA					
994	Upminster Trading Park Management Ltd	Cat 1 & 3	45-168	CAR	2020-07-13	Letter	An invitation to negotiate and acquire land interests by voluntary agreement has been sent by letter. Design Refinement consultation notification sent	N/A	N/A
					2020-09-29	Letter	An invitation has been sent to negotiate and acquire land interests by voluntary agreement		
					2021-07-13	Letter	Community Impacts consultation notification sent		
					2021-10-26	Letter	An invitation has been sent to negotiate and acquire land interests by voluntary agreement		
					2022-05-13	Letter	Local Refinement consultation notification sent		
					2022-05-24	Letter	Local Refinement consultation extension notification sent		

CA (Compulsory acquisition), CAR (Compulsory acquisition of rights over land and temporary possession), TP (Temporary possession)

CAS (Compulsory acquisition of subsoil), CASTPS (Compulsory acquisition of subsoil and temporary possession of land at the surface)



No.	Land interest name/organisation and land agent's name (if applicable)	Type of interest	Plot(s)	Land requirement	Status of negotiations with land interest			RR ref. no(s).	WR ref. no(s).
994 Cont'd					2023-01-08	Letter	Section 56 notification sent		
995	Usma Ahmad	Cat 1 & 3	25-52	CAR	2020-01-27	Letter	An invitation to negotiate and acquire land interests by voluntary agreement has been sent by letter. Supplementary consultation notification sent	N/A	N/A
					2020-07-13	Letter	Design Refinement consultation notification sent		
					2020-09-29	Letter	An invitation has been sent to negotiate and acquire land interests by voluntary agreement		
					2021-07-13	Letter	Community Impacts consultation notification sent		
					2021-10-26	Letter	An invitation has been sent to negotiate and acquire land interests by voluntary agreement		
					2022-05-13	Letter	Local Refinement consultation notification sent		
					2022-05-24	Letter	Local Refinement consultation extension notification sent		
					2023-01-08	Letter	Section 56 notification sent		
996	V G Schater	Cat 1 & 3	29-112	CA			Property bought under the blight provisions by the Applicant. The occupier is a tenant of the Applicant occupying by way of an Assured Shorthold Tenancy. Possession will be sought under the AST first.		
					2023-05-02	Letter	Section 102a notification sent	N/A	N/A
997	Valencia Waste Management Limited	Cat 1, 2 & 3	30-07	CAR	2018-11-20	Letter	The Applicant has contacted the operator. An invitation to negotiate and acquire land interests by voluntary agreement has been sent by letter. Discussions will continue regarding access provisions. Land Interest Questionnaire sent	N/A	N/A
	Jonathan Perks - Fisher German LLP (as agent)		34-01	CAR	2018-11-20	Letter	Section 42 Statutory consultation notification sent		
			34-03	CAR	2019-01-10	Letter	Land Interest Questionnaire response		
			34-04	TP	2020-01-27	Letter	Supplementary consultation notification sent		
			34-05	CAR	2020-03-16	Letter	Land Interest Questionnaire sent		
			34-06	CAR	2020-07-13	Letter	Design Refinement consultation notification sent		

CA (Compulsory acquisition), CAR (Compulsory acquisition of rights over land and temporary possession), TP (Temporary possession)

CAS (Compulsory acquisition of subsoil), CASTPS (Compulsory acquisition of subsoil and temporary possession of land at the surface)

No.	Land interest name/organisation and land agent's name (if applicable)	Type of interest	Plot(s)	Land requirement	Status of negotiations with land interest			RR ref. no(s).	WR ref. no(s).
997 Cont'd			35-01	CAR	2020-09-29	Letter	An invitation has been sent to negotiate and acquire land interests by voluntary agreement		
			35-05	CAR	2021-01-19	Letter	Land Interest Questionnaire sent		
			36-02	CAR	2021-03-03	Letter	Land Interest Questionnaire response		
			36-04	TP	2021-05-12	Email	Correspondence regarding landowner agent (representation)		
			36-05	CAR	2021-07-13	Letter	Community Impacts consultation notification sent		
			36-06	CAR	2021-10-26	Letter	An invitation has been sent to negotiate and acquire land interests by voluntary agreement		
			38-08	CA	2022-05-11	Letter	Landowner engagement notification sent		
			38-09	TP	2022-05-13	Letter	Local Refinement consultation notification sent		
			38-11	CA	2022-06-16	Email	Correspondence regarding landowner engagement response form		
			38-12	CA	2022-11-04	Email	To agent requesting initial meeting following up on consultation responses		
			38-13	CAR	2022-11-07	Email	To agent re arrangements for site meeting 9/11/22		
			38-14	CAR	2023-01-08	Letter	Section 56 notification sent		
			38-15	CAR	2023-08-01	Email	To internal agent regarding project updates and offering meeting		
			38-16	TP					
			38-17	CA					
			38-18	TP					
			38-19	TP					
			38-24	CAR					
38-38	CAR								
39-81	TP								
998	Valerie Ann Buckley	Cat 1 & 3	33-106	CAR	2022-05-13	Letter	An invitation to negotiate and acquire land interests by voluntary agreement has been sent by letter. Local Refinement consultation notification sent	N/A	N/A

CA (Compulsory acquisition), CAR (Compulsory acquisition of rights over land and temporary possession), TP (Temporary possession)

CAS (Compulsory acquisition of subsoil), CASTPS (Compulsory acquisition of subsoil and temporary possession of land at the surface)

No.	Land interest name/organisation and land agent's name (if applicable)	Type of interest	Plot(s)	Land requirement	Status of negotiations with land interest			RR ref. no(s).	WR ref. no(s).
998 Cont'd					2022-05-24	Letter	Local Refinement consultation extension notification sent		
					2022-09-07	Letter	An invitation has been sent to negotiate and acquire land interests by voluntary agreement		
					2023-01-08	Letter	Section 56 notification sent		
999	Valerie Ann Mullett	Cat 1 & 3	33-287	CAR	2020-07-13	Letter	An invitation to negotiate and acquire land interests by voluntary agreement has been sent by letter. Design Refinement consultation notification sent	N/A	N/A
					2020-09-29	Letter	An invitation has been sent to negotiate and acquire land interests by voluntary agreement		
					2021-07-13	Letter	Community Impacts consultation notification sent		
					2021-10-26	Letter	An invitation has been sent to negotiate and acquire land interests by voluntary agreement		
					2022-05-13	Letter	Local Refinement consultation notification sent		
					2022-05-24	Letter	Local Refinement consultation extension notification sent		
					2023-01-08	Letter	Section 56 notification sent		
1000	Valerie Barbara McKenzie	Cat 1	26-06 29-30	CA CA	2020-07-13	Letter	An invitation to negotiate and acquire land interests by voluntary agreement has been sent by letter. Design Refinement consultation notification sent	N/A	N/A
					2020-09-29	Letter	An invitation has been sent to negotiate and acquire land interests by voluntary agreement		
					2021-07-13	Letter	Community Impacts consultation notification sent		
					2021-10-26	Letter	An invitation has been sent to negotiate and acquire land interests by voluntary agreement		
					2021-10-28	Email	Correspondence regarding voluntary agreement		
					2021-11-01	Email	Correspondence regarding voluntary agreement		
					2022-05-13	Letter	Local Refinement consultation notification sent		
					2022-05-24	Letter	Local Refinement consultation extension notification sent		
					2023-01-08	Letter	Section 56 notification sent		
1001							An invitation to negotiate and acquire land interests by voluntary agreement has been sent by letter.		

CA (Compulsory acquisition), CAR (Compulsory acquisition of rights over land and temporary possession), TP (Temporary possession)

CAS (Compulsory acquisition of subsoil), CASTPS (Compulsory acquisition of subsoil and temporary possession of land at the surface)

No.	Land interest name/organisation and land agent's name (if applicable)	Type of interest	Plot(s)	Land requirement	Status of negotiations with land interest			RR ref. no(s).	WR ref. no(s).
1001 Cont'd	Valerie Margaret Elmer	Cat 1 & 3	30-38	TP	2020-07-13	Letter	Design Refinement consultation notification sent	N/A	N/A
					2020-09-29	Letter	An invitation has been sent to negotiate and acquire land interests by voluntary agreement		
					2021-07-13	Letter	Community Impacts consultation notification sent		
					2021-10-26	Letter	An invitation has been sent to negotiate and acquire land interests by voluntary agreement		
					2022-05-13	Letter	Local Refinement consultation notification sent		
					2022-05-24	Letter	Local Refinement consultation extension notification sent		
					2023-01-08	Letter	Section 56 notification sent		
1002	Vashitha Ransarani Meier	Cat 1 & 3	30-68	TP	2021-07-13	Letter	An invitation to negotiate and acquire land interests by voluntary agreement has been sent by letter. Community Impacts consultation notification sent	N/A	N/A
					2021-10-26	Letter	An invitation has been sent to negotiate and acquire land interests by voluntary agreement		
					2022-05-13	Letter	Local Refinement consultation notification sent		
					2022-05-24	Letter	Local Refinement consultation extension notification sent		
					2023-01-08	Letter	Section 56 notification sent		
1003	Veolia ES Landfill Limited	Cat 1, 2 & 3	30-07	CAR	2017-04-12	Phone Call	In regular contact with landowner via in-house agent especially in respect of ground investigations and archaeological/utility trial trenching as well as liaison with Veolia's farm tenant. Several meetings have been held to discuss mitigating the impact on Veolia site and in particular use of their access road (Medebridge Road) as a Project construction haul road and also potential conflicts arising with Environment Agency 'permitting' issues. Veolia is therefore fully aware of the Project and its potential impact upon their property. A draft side agreement based upon an initial draft agreement submitted by Veolia in their Written Representations is being negotiated and will hopefully be completed before the end of Examination. Matters on-going. Conversation regarding Preferred Route Announcement	RR-1125	REP1-430

CA (Compulsory acquisition), CAR (Compulsory acquisition of rights over land and temporary possession), TP (Temporary possession)

CAS (Compulsory acquisition of subsoil), CASTPS (Compulsory acquisition of subsoil and temporary possession of land at the surface)

No.	Land interest name/organisation and land agent's name (if applicable)	Type of interest	Plot(s)	Land requirement	Status of negotiations with land interest			RR ref. no(s).	WR ref. no(s).
1003 Cont'd			30-11	CAR	2017-04-12	Letter	Preferred Route Announcement notification sent		
			34-01	CAR	2017-05-10	Letter	Preferred Route Announcement notification sent		
			34-03	CAR	2017-07-20	Email	Correspondence regarding survey works		
			34-04	TP	2017-08-08	Email	Correspondence regarding survey works		
			34-05	CAR	2017-08-09	Email	Correspondence regarding survey access		
			34-06	CAR	2017-10-04	Email	Correspondence regarding survey works		
			35-01	CAR	2017-10-31	Letter	Order Limits update notification sent		
			35-02	CAR	2017-11-01	Letter	Survey access request sent		
			35-05	CAR	2018-06-25	Email	Correspondence regarding Land Interest Questionnaire assistance		
			35-09	CAR	2018-06-25	Letter	Land Interest Questionnaire sent		
			35-12	CA	2018-08-16	Email	Correspondence regarding Land Interest Questionnaire		
			35-18	CA	2018-10-09	Letter	Section 42 Statutory consultation notification sent		
			35-19	CAR	2018-10-15	Email	Correspondence regarding Land Interest Questionnaire		
			36-02	CAR	2018-11-12	Email	Correspondence regarding Land Interest Questionnaire		
			36-03	CAR	2018-11-13	Email	Correspondence regarding Land Interest Questionnaire		
			36-04	TP	2019-02-06	Meeting	Discussion regarding Project update		
			36-05	CAR	2019-04-25	Email	Correspondence regarding survey works		
			36-06	CAR	2019-05-30	Email	Correspondence regarding Project proposals		
			38-01	CAR	2019-08-15	Letter	2019 Post-Statutory consultation notification sent		
			38-02	TP	2019-11-28	Meeting	Discussion regarding Project update, survey works and construction logistics		
38-05	CA	2020-01-16	Email	Correspondence regarding Non-Disclosure Agreement					
38-06	CA	2020-01-17	Email	Correspondence regarding survey consent form					
38-07	CA	2020-01-27	Letter	Supplementary consultation notification sent					

CA (Compulsory acquisition), CAR (Compulsory acquisition of rights over land and temporary possession), TP (Temporary possession)

CAS (Compulsory acquisition of subsoil), CASTPS (Compulsory acquisition of subsoil and temporary possession of land at the surface)

No.	Land interest name/organisation and land agent's name (if applicable)	Type of interest	Plot(s)	Land requirement	Status of negotiations with land interest			RR ref. no(s).	WR ref. no(s).
1003 Cont'd			38-08	CA	2020-03-12	Email	Correspondence regarding survey works		
			38-09	TP	2020-03-12	Meeting	Discussion regarding Supplementary consultation focusing on potential impacts and mitigations, especially construction logistics and access routes		
			38-10	TP	2020-04-09	Email	Correspondence attaching minutes of a meeting		
			38-11	CA	2020-04-27	Email	Correspondence attaching minutes of a meeting		
			38-12	CA	2020-05-06	Email	Correspondence regarding survey works		
			38-13	CAR	2020-05-13	Email	Correspondence regarding survey works		
			38-14	CAR	2020-06-24	Email	Correspondence requesting survey access		
			38-15	CAR	2020-07-13	Letter	Design Refinement consultation notification sent		
			38-16	TP	2020-07-23	Email	Correspondence requesting survey access		
			38-17	CA	2020-08-04	Email	Correspondence regarding survey works		
			38-18	TP	2021-03-30	Email	Correspondence arranging a meeting		
			38-19	TP	2021-04-14	Email	Correspondence arranging a meeting		
			38-20	CAR	2021-04-27	Meeting	Discussion regarding Project proposals, effect of Project on logistics and mitigation		
			38-21	CA	2021-05-20	Email	Correspondence attaching minutes of a meeting		
			38-22	CAR	2021-05-25	Email	Correspondence attaching minutes of a meeting		
			38-23	TP	2021-05-27	Email	Correspondence arranging a meeting		
			38-24	CAR	2021-07-13	Letter	Community Impacts consultation notification sent		
			38-26	CA	2021-07-20	Letter	Voluntary land access notification sent		
			38-27	CA	2021-07-21	Email	Correspondence regarding survey works		
			38-29	TP	2021-08-04	Letter	Section 172 notice issued		
38-31	CAR	2022-01-31	Email	Correspondence regarding Project proposals					
38-32	CAR	2022-05-11	Letter	Landowner engagement notification sent					

CA (Compulsory acquisition), CAR (Compulsory acquisition of rights over land and temporary possession), TP (Temporary possession)

CAS (Compulsory acquisition of subsoil), CASTPS (Compulsory acquisition of subsoil and temporary possession of land at the surface)

No.	Land interest name/organisation and land agent's name (if applicable)	Type of interest	Plot(s)	Land requirement	Status of negotiations with land interest			RR ref. no(s).	WR ref. no(s).
1003 Cont'd			38-34	CAR	2022-05-13	Letter	Local Refinement consultation notification sent		
			38-35	CAR	2022-08-31	Email	Correspondence to in-house solicitor regarding Local Refinement consultation responses		
			38-36	TP	2022-09-05	Email	Correspondence to in-house solicitor regarding Local Refinement consultation responses and attaching minutes of previous meeting detailing the Project's earlier responses		
			38-37	TP	2022-10-06	Email	Correspondence regarding consultation responses and setting up meeting with new agent		
			38-38	CAR	2022-10-07	Email	Introductory meeting with new in-house agent to familiarize and review issues log		
			38-39	TP	2022-10-25	Email	Response (positive) to agent's request for site meeting reference Medebridge Road		
			38-40	CAR	2022-10-25	Email	Requesting access for OnWave (OWL) cellular survey along Medebridge Road		
			38-44	CAR	2022-10-26	Email	To agent proposing date for site meeting		
			38-47	CAR	2022-10-28	Email	To agent etc., site meeting request for 9/11/22		
			38-64	CAR	2022-10-28	Email	To agent arranging site meeting		
			39-34	CA	2022-11-07	Email	To agent regarding arrangements for site meeting 9/11/22		
			39-71	CA	2022-11-09	Meeting	Consultation meeting on site attended only by a few owing to M25 protestor disruption. To be rescheduled		
			39-80	TP	2022-11-11	Email	To agent thanking for meeting on 9/11/22 and proposing next steps in consultation process		
			39-81	TP	2022-11-25	Email	Sending draft 'Position Statement' for comment, amendment and approval		
			39-83	CAR	2022-11-29	Email	To landowner informally advising of DCO formal acceptance		
			39-84	TP	2022-12-07	Email	To landowner sending DCO Briefing Guide		
			41-02	CAR	2022-12-19	Email	To landowner giving prior notice on period for making relevant representations to register as an interested party		
			41-10	CAR	2023-01-08	Letter	Section 56 notification sent		
			41-11	CAR	2023-01-20	Email	To internal agent regarding GIS CAD enquiry and chasing their further response to wider issues and offering a meeting		
			41-21	CA	2023-01-23	Email	Response from internal agent re GIS CAD enquiry, further responses and a future meeting		

CA (Compulsory acquisition), CAR (Compulsory acquisition of rights over land and temporary possession), TP (Temporary possession)

CAS (Compulsory acquisition of subsoil), CASTPS (Compulsory acquisition of subsoil and temporary possession of land at the surface)

No.	Land interest name/organisation and land agent's name (if applicable)	Type of interest	Plot(s)	Land requirement	Status of negotiations with land interest			RR ref. no(s).	WR ref. no(s).
1003 Cont'd			41-24	CAR	2023-02-01	Email	CAD layer with LTC Order Limits and Land Use layers sent to Veolia Estates Manager so can overlay landfill area, as requested and requesting dates for further consultation update meeting		
			41-39	TP	2023-02-23	Email	To agent confirming update meeting		
			41-40	CAR	2023-03-16	Email	To agent arranging meeting and agreeing fees		
			41-44	CAR	2023-03-29	Email	To agent regarding progress meeting		
			41-45	TP	2023-04-24	Email	To agent requesting meeting		
			41-50	TP	2023-04-25	Email	To agent confirming meeting		
					2023-05-16	Meeting	Meeting with internal agent regarding EA permitting implications		
					2023-05-16	Email	To agent regarding ecological mitigation proposals		
					2023-05-17	Meeting	Notes and actions of previous meeting sent to internal agent regarding EA permitting implications		
					2023-05-25	Email	To agent sending traffic modelling response and data		
					2023-06-02	Email	To agent responding to traffic modelling queries		
					2023-07-07	Email	To agent responding to further traffic modelling queries		
					2023-07-07	Email	To agent responding to further permitting and monitoring queries		
					2023-07-17	Letter	Landowner consultation notification sent		
					2023-07-17	Letter	Notification requesting consent in respect of Compulsory Acquisition regulations sent		
					2023-08-16	Email	To agent regarding draft side agreement		
					2023-08-17	Email	To landowner's solicitor regarding draft side agreement		
					2023-09-01	Email	To landowner's solicitor regarding draft side agreement		
					2023-09-05	Email	To landowner's solicitor regarding draft side agreement		
					2023-09-22	Email	To agent regarding voluntary agreement		
		2023-10-30	Email	To agent regarding voluntary agreement					

CA (Compulsory acquisition), CAR (Compulsory acquisition of rights over land and temporary possession), TP (Temporary possession)

CAS (Compulsory acquisition of subsoil), CASTPS (Compulsory acquisition of subsoil and temporary possession of land at the surface)



No.	Land interest name/organisation and land agent's name (if applicable)	Type of interest	Plot(s)	Land requirement	Status of negotiations with land interest			RR ref. no(s).	WR ref. no(s).
1004	Verena Louise Stewart	Cat 1, 2 & 3	29-230 29-237 29-246	CA CAR CA	2018-09-10	Letter	An invitation to negotiate and acquire land interests by voluntary agreement has been sent by letter. Land Interest Questionnaire sent	N/A	N/A
					2018-10-09	Letter	Section 42 Statutory consultation notification sent		
					2019-04-12	Phone Call	Conversation regarding survey access		
					2019-08-15	Letter	2019 Post-Statutory consultation notification sent		
					2020-01-27	Letter	Supplementary consultation notification sent		
					2020-07-13	Letter	Design Refinement consultation notification sent		
					2020-09-29	Letter	An invitation has been sent to negotiate and acquire land interests by voluntary agreement		
					2021-07-13	Letter	Community Impacts consultation notification sent		
					2021-09-08	Email	Correspondence regarding voluntary agreement letter		
					2021-09-17	Phone Call	Conversation responding to queries on Community Impacts consultation		
					2021-10-26	Letter	An invitation has been sent to negotiate and acquire land interests by voluntary agreement		
					2022-05-13	Letter	Local Refinement consultation notification sent		
					2022-05-24	Letter	Local Refinement consultation extension notification sent		
2023-01-08	Letter	Section 56 notification sent							
1005	Verizon UK Limited	Cat 2 & 3	21-05 21-09 21-11 21-37 25-10 25-11	TP TP TP TP CAR CAR	2019-08-15	Letter	For further details on negotiation progress with Verizon UK Limited, refer to 9.3 Status of Negotiations with Statutory Undertakers 2019 Post-Statutory consultation notification sent	N/A	N/A
					2020-01-27	Letter	Supplementary consultation notification sent		
					2020-07-13	Letter	Design Refinement consultation notification sent		
					2021-07-13	Letter	Community Impacts consultation notification sent		
					2021-12-13	Letter	Landowner engagement notification sent		
					2022-05-11	Letter	Landowner engagement notification sent		

CA (Compulsory acquisition), CAR (Compulsory acquisition of rights over land and temporary possession), TP (Temporary possession)

CAS (Compulsory acquisition of subsoil), CASTPS (Compulsory acquisition of subsoil and temporary possession of land at the surface)

No.	Land interest name/organisation and land agent's name (if applicable)	Type of interest	Plot(s)	Land requirement	Status of negotiations with land interest	RR ref. no(s).	WR ref. no(s).
1005 Cont'd			25-12	CAR	2022-05-13 Letter Local Refinement consultation notification sent		
			25-15	CAR	2023-01-08 Letter Section 56 notification sent		
			25-16	CAR			
			25-17	CAR			
			25-18	CAR			
			25-19	CAR			
			25-20	CAR			
			25-21	CAR			
			25-22	CAR			
			25-24	CAR			
			25-27	CAR			
			25-35	CAR			
			25-41	CAR			
			25-43	CAR			
			25-46	CAR			
			25-47	CAR			
			25-48	CAR			
			25-51	CAR			
			25-56	CAR			
			25-59	CAR			
			25-61	CAR			
			25-62	CAR			
			25-63	CAR			

CA (Compulsory acquisition), CAR (Compulsory acquisition of rights over land and temporary possession), TP (Temporary possession)  
 CAS (Compulsory acquisition of subsoil), CASTPS (Compulsory acquisition of subsoil and temporary possession of land at the surface)

No.	Land interest name/organisation and land agent's name (if applicable)	Type of interest	Plot(s)	Land requirement	Status of negotiations with land interest	RR ref. no(s).	WR ref. no(s).
1005 Cont'd			25-64	CAR			
			25-65	CAR			
			25-67	CAR			
			25-68	CAR			
			25-80	TP			
			26-09	CA			
			26-10	CA			
			26-11	CA			
			26-12	CA			
			26-13	CA			
			26-14	CA			
			26-16	CA			
			26-24	TP			
			26-34	TP			
			26-43	TP			
			26-50	CAR			
			28-51	CAR			
			28-75	CA			
			28-76	CA			
			28-80	CA			
			28-85	CA			
			28-86	CA			
			28-88	CA			

CA (Compulsory acquisition), CAR (Compulsory acquisition of rights over land and temporary possession), TP (Temporary possession)  
 CAS (Compulsory acquisition of subsoil), CASTPS (Compulsory acquisition of subsoil and temporary possession of land at the surface)

No.	Land interest name/organisation and land agent's name (if applicable)	Type of interest	Plot(s)	Land requirement	Status of negotiations with land interest	RR ref. no(s).	WR ref. no(s).
1005 Cont'd			28-90	CA			
			28-93	CA			
			28-94	CA			
			28-95	CA			
			28-96	CA			
			28-99	CA			
			28-100	CAR			
			28-101	CA			
			28-111	CA			
			28-112	CA			
			28-114	CA			
			28-116	CA			
			28-119	CA			
			28-121	CA			
			28-126	CA			
			28-132	CAR			
			29-25	CA			
			29-41	CA			
			29-80	CA			
			29-114	CA			
			29-142	CA			
			29-144	CA			
			29-149	CA			

CA (Compulsory acquisition), CAR (Compulsory acquisition of rights over land and temporary possession), TP (Temporary possession)  
 CAS (Compulsory acquisition of subsoil), CASTPS (Compulsory acquisition of subsoil and temporary possession of land at the surface)

No.	Land interest name/organisation and land agent's name (if applicable)	Type of interest	Plot(s)	Land requirement	Status of negotiations with land interest	RR ref. no(s).	WR ref. no(s).
1005 Cont'd			29-150	CA			
			29-154	CA			
			29-158	CA			
			29-162	CA			
			29-165	CA			
			29-240	CA			
			29-244	CA			
			30-03	CA			
			32-123	CA			
			32-124	CAR			
			32-126	CA			
			32-127	CA			
			32-128	CAR			
			32-129	CAR			
			32-130	CAR			
			32-133	CAR			
			32-134	TP			
			32-135	CAR			
			32-136	CAR			
			32-159	CAR			
			32-160	CAR			
			32-168	CAR			
			33-14	CA			

CA (Compulsory acquisition), CAR (Compulsory acquisition of rights over land and temporary possession), TP (Temporary possession)  
 CAS (Compulsory acquisition of subsoil), CASTPS (Compulsory acquisition of subsoil and temporary possession of land at the surface)

No.	Land interest name/organisation and land agent's name (if applicable)	Type of interest	Plot(s)	Land requirement	Status of negotiations with land interest			RR ref. no(s).	WR ref. no(s).
1005 Cont'd			33-15 33-60 33-76 33-95 34-07 34-08 34-11 34-34	CA CA CA CA CA CA CA CA					
1006	Veronica Eleanor Webb	Cat 1, 2 & 3	26-34 28-81 28-86	TP CA CA	2023-07-10	Letter	An invitation to negotiate and acquire land interests by voluntary agreement has been sent by letter. Section 102a notification sent	N/A	N/A
					2023-07-10	Letter	An invitation has been sent to negotiate and acquire land interests by voluntary agreement		
1007	Victoria Ann Leach	Cat 1, 2 & 3	41-04 41-07 41-14 41-15 41-18	CAR TP CAR TP TP	2018-10-09 2019-08-15 2020-01-27 2020-03-16 2020-07-13 2020-09-29 2021-10-26 2022-02-14 2022-05-13	Letter Letter Letter Letter Letter Letter Letter Letter Letter	An invitation to negotiate and acquire land interests by voluntary agreement has been sent by letter. Section 42 Statutory consultation notification sent 2019 Post-Statutory consultation notification sent Supplementary consultation notification sent Land Interest Questionnaire sent Design Refinement consultation notification sent An invitation has been sent to negotiate and acquire land interests by voluntary agreement An invitation has been sent to negotiate and acquire land interests by voluntary agreement Land Interest Questionnaire sent Local Refinement consultation notification sent	N/A	N/A

CA (Compulsory acquisition), CAR (Compulsory acquisition of rights over land and temporary possession), TP (Temporary possession)  
CAS (Compulsory acquisition of subsoil), CASTPS (Compulsory acquisition of subsoil and temporary possession of land at the surface)

No.	Land interest name/organisation and land agent's name (if applicable)	Type of interest	Plot(s)	Land requirement	Status of negotiations with land interest			RR ref. no(s).	WR ref. no(s).
1007 Cont'd					2022-05-24	Letter	Local Refinement consultation extension notification sent		
					2023-01-08	Letter	Section 56 notification sent		
1008	Victoria Dawn Gracie	Cat 1 & 3	33-131	CAR	2018-10-09	Letter	An invitation to negotiate and acquire land interests by voluntary agreement has been sent by letter. Land Interest Questionnaire sent	N/A	N/A
					2018-10-09	Letter	Section 42 Statutory consultation notification sent		
					2019-02-08	Letter	Land Interest Questionnaire reminder sent		
					2019-03-04	Letter	Land Interest Questionnaire response		
					2020-01-27	Letter	Supplementary consultation notification sent		
					2020-07-13	Letter	Design Refinement consultation notification sent		
					2020-09-29	Letter	An invitation has been sent to negotiate and acquire land interests by voluntary agreement		
					2021-07-13	Letter	Community Impacts consultation notification sent		
					2021-10-26	Letter	An invitation has been sent to negotiate and acquire land interests by voluntary agreement		
					2022-05-13	Letter	Local Refinement consultation notification sent		
					2022-05-24	Letter	Local Refinement consultation extension notification sent		
					2023-01-08	Letter	Section 56 notification sent		
1009	Victoria Jeanette Meier	Cat 1 & 3	26-56	CAR	2020-01-27	Letter	An invitation to negotiate and acquire land interests by voluntary agreement has been sent by letter. Supplementary consultation notification sent	N/A	N/A
					2020-07-13	Letter	Design Refinement consultation notification sent		
					2020-09-29	Letter	An invitation has been sent to negotiate and acquire land interests by voluntary agreement		
					2021-07-13	Letter	Community Impacts consultation notification sent		
					2021-10-26	Letter	An invitation has been sent to negotiate and acquire land interests by voluntary agreement		
					2022-05-13	Letter	Local Refinement consultation notification sent		

CA (Compulsory acquisition), CAR (Compulsory acquisition of rights over land and temporary possession), TP (Temporary possession)

CAS (Compulsory acquisition of subsoil), CASTPS (Compulsory acquisition of subsoil and temporary possession of land at the surface)

No.	Land interest name/organisation and land agent's name (if applicable)	Type of interest	Plot(s)	Land requirement	Status of negotiations with land interest			RR ref. no(s).	WR ref. no(s).
1009 Cont'd					2022-05-24	Letter	Local Refinement consultation extension notification sent		
					2023-01-08	Letter	Section 56 notification sent		
1010	Vidhya Subbarayan	Cat 1 & 3	09-10	TP	2021-08-10	Letter	An invitation to negotiate and acquire land interests by voluntary agreement has been sent by letter. Community Impacts consultation notification sent	N/A	N/A
					2021-10-26	Letter	An invitation has been sent to negotiate and acquire land interests by voluntary agreement		
					2022-05-13	Letter	Local Refinement consultation notification sent		
					2022-05-24	Letter	Local Refinement consultation extension notification sent		
					2023-01-08	Letter	Section 56 notification sent		
1011	Vincent David Harvey	Cat 1 & 3	26-51	CAR	2020-01-27	Letter	An invitation to negotiate and acquire land interests by voluntary agreement has been sent by letter. Supplementary consultation notification sent	N/A	N/A
					2020-07-13	Letter	Design Refinement consultation notification sent		
					2020-09-29	Letter	An invitation has been sent to negotiate and acquire land interests by voluntary agreement		
					2021-07-13	Letter	Community Impacts consultation notification sent		
					2021-10-26	Letter	An invitation has been sent to negotiate and acquire land interests by voluntary agreement		
					2022-05-13	Letter	Local Refinement consultation notification sent		
					2022-05-24	Letter	Local Refinement consultation extension notification sent		
					2023-01-08	Letter	Section 56 notification sent		
1012	Virgin Media Limited	Cat 2 & 3	13-06	TP	2019-08-15	Letter	For further details on negotiation progress with Virgin Media Limited, refer to 9.3 Status of Negotiations with Statutory Undertakers 2019 Post-Statutory consultation notification sent	N/A	N/A
			13-07	TP	2019-09-18	Meeting	Statement of Common Ground workshop		
			13-10	CA	2020-01-27	Letter	Supplementary consultation notification sent		

CA (Compulsory acquisition), CAR (Compulsory acquisition of rights over land and temporary possession), TP (Temporary possession)

CAS (Compulsory acquisition of subsoil), CASTPS (Compulsory acquisition of subsoil and temporary possession of land at the surface)



No.	Land interest name/organisation and land agent's name (if applicable)	Type of interest	Plot(s)	Land requirement	Status of negotiations with land interest	RR ref. no(s).	WR ref. no(s).
1012 Cont'd			13-12	CAR	2020-07-13 Letter Design Refinement consultation notification sent		
			13-14	CAR	2021-07-13 Letter Community Impacts consultation notification sent		
			13-15	CAR	2022-05-13 Letter Local Refinement consultation notification sent		
			13-16	CAR	2022-05-24 Letter Local Refinement consultation extension notification sent		
			13-17	CAR	2022-09-01 Letter Landowner engagement notification sent		
			13-18	CAR	2023-01-08 Letter Section 56 notification sent		
			13-19	CAR			
			13-21	CAR			
			13-23	CA			
			13-26	CAR			
			13-29	CAR			
			13-30	CAR			
			13-32	CAR			
			13-34	CAR			
			13-35	CA			
			13-37	CA			
			13-39	CA			
			13-44	CA			
			13-54	CAR			
			13-70	CAR			
			13-71	CAR			
			13-82	CA			
			13-84	CA			

CA (Compulsory acquisition), CAR (Compulsory acquisition of rights over land and temporary possession), TP (Temporary possession)  
 CAS (Compulsory acquisition of subsoil), CASTPS (Compulsory acquisition of subsoil and temporary possession of land at the surface)

No.	Land interest name/organisation and land agent's name (if applicable)	Type of interest	Plot(s)	Land requirement	Status of negotiations with land interest	RR ref. no(s).	WR ref. no(s).
1012 Cont'd			13-86	CA			
			16-02	CAR			
			16-03	TP			
			16-04	CAR			
			16-05	CAR			
			16-06	TP			
			16-19	CAR			
			16-22	CAR			
			16-23	TP			
			16-26	TP			
			16-29	TP			
			16-35	TP			
			16-37	CA			
			16-38	CA			
			16-65	TP			
			16-66	TP			
			17-08	TP			
			17-09	TP			
			20-02	TP			
			20-03	TP			
			20-04	TP			
			20-05	TP			
			20-06	CAR			

CA (Compulsory acquisition), CAR (Compulsory acquisition of rights over land and temporary possession), TP (Temporary possession)  
 CAS (Compulsory acquisition of subsoil), CASTPS (Compulsory acquisition of subsoil and temporary possession of land at the surface)

No.	Land interest name/organisation and land agent's name (if applicable)	Type of interest	Plot(s)	Land requirement	Status of negotiations with land interest	RR ref. no(s).	WR ref. no(s).
1012 Cont'd			20-07	CAR			
			20-08	CAR			
			20-09	CAR			
			20-11	CAR			
			20-26	TP			
			20-40	TP			
			20-42	CAR			
			20-46	TP			
			20-53	CA			
			20-62	CA			
			20-68	CA			
			21-11	TP			
			21-14	CAR			
			21-15	CAR			
			21-16	CAR			
			21-18	TP			
			21-19	TP			
			21-20	CAR			
			21-24	CAR			
			21-30	TP			
			21-32	TP			
			21-33	CAR			
			21-34	TP			

CA (Compulsory acquisition), CAR (Compulsory acquisition of rights over land and temporary possession), TP (Temporary possession)  
 CAS (Compulsory acquisition of subsoil), CASTPS (Compulsory acquisition of subsoil and temporary possession of land at the surface)

No.	Land interest name/organisation and land agent's name (if applicable)	Type of interest	Plot(s)	Land requirement	Status of negotiations with land interest	RR ref. no(s).	WR ref. no(s).
1012 Cont'd			21-35	CAR			
			21-36	CAR			
			21-37	TP			
			24-03	CAR			
			24-05	CAR			
			24-11	CA			
			24-18	CA			
			24-20	CA			
			24-54	CA			
			24-57	CA			
			24-58	CA			
			24-60	CA			
			24-61	CA			
			24-62	CAR			
			24-71	TP			
			24-72	CA			
			24-73	CA			
			24-75	CA			
			24-95	CAR			
			24-97	CA			
			24-108	CA			
			24-110	CA			
			24-114	CA			

CA (Compulsory acquisition), CAR (Compulsory acquisition of rights over land and temporary possession), TP (Temporary possession)  
 CAS (Compulsory acquisition of subsoil), CASTPS (Compulsory acquisition of subsoil and temporary possession of land at the surface)

No.	Land interest name/organisation and land agent's name (if applicable)	Type of interest	Plot(s)	Land requirement	Status of negotiations with land interest	RR ref. no(s).	WR ref. no(s).
1012 Cont'd			24-115	CA			
			24-119	CA			
			24-122	CA			
			25-15	CAR			
			25-16	CAR			
			25-21	CAR			
			25-22	CAR			
			25-25	CAR			
			25-26	CAR			
			25-27	CAR			
			25-30	CAR			
			25-32	CAR			
			25-34	CAR			
			25-39	CAR			
			25-40	CAR			
			25-41	CAR			
			25-43	CAR			
			25-44	CAR			
			25-45	CAR			
			25-47	CAR			
			25-48	CAR			
			25-51	CAR			
			25-56	CAR			

CA (Compulsory acquisition), CAR (Compulsory acquisition of rights over land and temporary possession), TP (Temporary possession)  
 CAS (Compulsory acquisition of subsoil), CASTPS (Compulsory acquisition of subsoil and temporary possession of land at the surface)

No.	Land interest name/organisation and land agent's name (if applicable)	Type of interest	Plot(s)	Land requirement	Status of negotiations with land interest	RR ref. no(s).	WR ref. no(s).
1012 Cont'd			25-61	CAR			
			25-62	CAR			
			25-63	CAR			
			25-64	CAR			
			25-65	CAR			
			25-67	CAR			
			25-68	CAR			
			25-84	CAR			
			25-95	CAR			
			25-101	CAR			
			25-106	CAR			
			25-109	CAR			
			26-21	CAR			
			26-24	TP			
			26-30	CAR			
			26-35	CAR			
			26-38	CAR			
			28-50	CAR			
			28-51	CAR			
			28-55	CA			
			28-80	CA			
			28-81	CA			
			28-85	CA			

CA (Compulsory acquisition), CAR (Compulsory acquisition of rights over land and temporary possession), TP (Temporary possession)  
 CAS (Compulsory acquisition of subsoil), CASTPS (Compulsory acquisition of subsoil and temporary possession of land at the surface)

No.	Land interest name/organisation and land agent's name (if applicable)	Type of interest	Plot(s)	Land requirement	Status of negotiations with land interest	RR ref. no(s).	WR ref. no(s).
1012 Cont'd			28-86	CA			
			28-88	CA			
			28-90	CA			
			28-93	CA			
			28-94	CA			
			28-95	CA			
			28-96	CA			
			28-99	CA			
			28-100	CAR			
			28-101	CA			
			28-102	CA			
			28-110	CA			
			28-111	CA			
			28-112	CA			
			28-119	CA			
			28-121	CA			
			28-122	CA			
			28-123	CA			
			28-131	CAR			
			28-133	CAR			
			31-10	CAR			
			31-15	CAR			
			32-108	CA			

CA (Compulsory acquisition), CAR (Compulsory acquisition of rights over land and temporary possession), TP (Temporary possession)  
CAS (Compulsory acquisition of subsoil), CASTPS (Compulsory acquisition of subsoil and temporary possession of land at the surface)

No.	Land interest name/organisation and land agent's name (if applicable)	Type of interest	Plot(s)	Land requirement	Status of negotiations with land interest	RR ref. no(s).	WR ref. no(s).
1012 Cont'd			32-132	CA			
			32-136	CAR			
			32-139	CAR			
			32-140	CAR			
			32-142	CAR			
			32-146	CA			
			32-155	CAR			
			32-160	CAR			
			39-31	CAR			
			39-38	CA			
			39-41	CA			
			39-43	CA			
			39-47	CA			
			39-54	CAR			
			39-59	CAR			
			39-60	CA			
			39-62	CA			
			42-145	CAR			
			42-147	CAR			
			42-148	CAR			
			42-149	CAR			
			42-151	CAR			
			42-153	CAR			

CA (Compulsory acquisition), CAR (Compulsory acquisition of rights over land and temporary possession), TP (Temporary possession)  
 CAS (Compulsory acquisition of subsoil), CASTPS (Compulsory acquisition of subsoil and temporary possession of land at the surface)



No.	Land interest name/organisation and land agent's name (if applicable)	Type of interest	Plot(s)	Land requirement	Status of negotiations with land interest			RR ref. no(s).	WR ref. no(s).
1012 Cont'd			42-155	CAR					
			42-156	CAR					
			42-157	CAR					
			42-158	CAR					
			42-162	CAR					
			42-163	CAR					
			42-164	CAR					
			42-165	CAR					
			42-167	CAR					
			42-171	CAR					
			42-172	CAR					
			42-174	CAR					
			42-178	CAR					
			42-182	CAR					
			42-184	CAR					
			42-185	CAR					
1013	Vitalij Aleinikov	Cat 1, 2 & 3	26-34	TP	2018-10-09	Letter	An invitation to negotiate and acquire land interests by voluntary agreement has been sent by letter. Section 42 Statutory consultation notification sent	N/A	N/A
			28-81	CA	2018-10-09	Letter	Land Interest Questionnaire sent		
			28-94	CA	2018-10-23	Letter	Land Interest Questionnaire response		
					2020-01-27	Letter	Supplementary consultation notification sent		
					2020-07-13	Letter	Design Refinement consultation notification sent		
					2020-09-29	Letter	An invitation has been sent to negotiate and acquire land interests by voluntary agreement		

CA (Compulsory acquisition), CAR (Compulsory acquisition of rights over land and temporary possession), TP (Temporary possession)

CAS (Compulsory acquisition of subsoil), CASTPS (Compulsory acquisition of subsoil and temporary possession of land at the surface)

No.	Land interest name/organisation and land agent's name (if applicable)	Type of interest	Plot(s)	Land requirement	Status of negotiations with land interest			RR ref. no(s).	WR ref. no(s).
1013 Cont'd					2021-07-13	Letter	Community Impacts consultation notification sent		
					2021-10-26	Letter	An invitation has been sent to negotiate and acquire land interests by voluntary agreement		
					2022-05-13	Letter	Local Refinement consultation notification sent		
					2022-05-24	Letter	Local Refinement consultation extension notification sent		
					2023-01-08	Letter	Section 56 notification sent		
1014	Vodafone Limited	Cat 2 & 3	06-06	CA	2017-10-31	Letter	Order Limits update notification sent	N/A	N/A
			06-46	CAR	2018-02-27	Email	Correspondence regarding survey access		
			06-56	CAR	2018-08-20	Letter	Land Interest Questionnaire sent		
			06-76	CA	2018-10-09	Letter	Section 42 Statutory consultation notification sent		
			06-82	CA	2019-08-15	Letter	2019 Post-Statutory consultation notification sent		
			06-117	CAR	2020-01-27	Letter	Supplementary consultation notification sent		
			06-121	CAR	2020-07-13	Letter	Design Refinement consultation notification sent		
			06-141	CA	2021-07-13	Letter	Community Impacts consultation notification sent		
			06-145	CA	2021-12-13	Letter	Landowner engagement notification sent		
			06-147	CA	2022-05-11	Letter	Landowner engagement notification sent		
			06-152	CAR	2022-05-13	Letter	Local Refinement consultation notification sent		
			06-154	CA	2022-05-24	Letter	Local Refinement consultation extension notification sent		
			06-155	CA	2022-09-01	Letter	Landowner engagement notification sent		
			06-156	CA	2022-09-05	Letter	Landowner engagement notification sent		
			06-157	CA	2023-05-15	Letter	Minor refinement consultation notification sent		
			06-158	CAR	2023-07-17	Letter	Landowner consultation notification sent		

CA (Compulsory acquisition), CAR (Compulsory acquisition of rights over land and temporary possession), TP (Temporary possession)  
CAS (Compulsory acquisition of subsoil), CASTPS (Compulsory acquisition of subsoil and temporary possession of land at the surface)

No.	Land interest name/organisation and land agent's name (if applicable)	Type of interest	Plot(s)	Land requirement	Status of negotiations with land interest	RR ref. no(s).	WR ref. no(s).
1014 Cont'd			06-167	CA	2023-07-17 Letter Notification requesting consent in respect of Compulsory Acquisition regulations sent		
			08-01	CA			
			08-02	CA			
			08-03	CA			
			08-04	CA			
			08-05	CA			
			08-07	CAR			
			08-08	CAR			
			08-09	CAR			
			08-10	CAR			
			08-11	CAR			
			08-12	CAR			
			11-01	CA			
			11-08	CA			
			11-09	CA			
			11-10	CA			
			11-11	CA			
			11-35	CA			
			11-36	CA			
			11-37	CA			
			11-51	CA			
			11-58	CA			
			11-66	CA			

CA (Compulsory acquisition), CAR (Compulsory acquisition of rights over land and temporary possession), TP (Temporary possession)  
 CAS (Compulsory acquisition of subsoil), CASTPS (Compulsory acquisition of subsoil and temporary possession of land at the surface)

No.	Land interest name/organisation and land agent's name (if applicable)	Type of interest	Plot(s)	Land requirement	Status of negotiations with land interest	RR ref. no(s).	WR ref. no(s).
1014 Cont'd			11-73	CAR			
			11-78	CA			
			11-79	CA			
			12-08	CAR			
			12-10	CA			
			12-12	CAR			
			12-14	CAR			
			12-15	CAR			
			12-17	CAR			
			12-18	CAR			
			12-21	TP			
			12-28	TP			
			12-43	TP			
			12-45	TP			
			12-46	TP			
			12-47	TP			
			12-48	TP			
			13-03	CA			
			13-04	TP			
			13-07	TP			
			13-09	CA			
			13-12	CAR			
			13-23	CA			

CA (Compulsory acquisition), CAR (Compulsory acquisition of rights over land and temporary possession), TP (Temporary possession)  
 CAS (Compulsory acquisition of subsoil), CASTPS (Compulsory acquisition of subsoil and temporary possession of land at the surface)

No.	Land interest name/organisation and land agent's name (if applicable)	Type of interest	Plot(s)	Land requirement	Status of negotiations with land interest	RR ref. no(s).	WR ref. no(s).
1014 Cont'd			13-26	CAR			
			13-28	CAR			
			13-32	CAR			
			13-35	CA			
			13-37	CA			
			13-39	CA			
			13-44	CA			
			13-52	CA			
			13-54	CAR			
			13-58	CA			
			13-65	CAR			
			13-70	CAR			
			13-71	CAR			
			13-72	CAR			
			13-74	CAR			
			13-75	CAR			
			13-82	CA			
			13-84	CA			
			13-85	CAR			
			13-87	CA			
			13-91	CA			
			13-92	CA			
			15-01	TP			

CA (Compulsory acquisition), CAR (Compulsory acquisition of rights over land and temporary possession), TP (Temporary possession)  
 CAS (Compulsory acquisition of subsoil), CASTPS (Compulsory acquisition of subsoil and temporary possession of land at the surface)

No.	Land interest name/organisation and land agent's name (if applicable)	Type of interest	Plot(s)	Land requirement	Status of negotiations with land interest	RR ref. no(s).	WR ref. no(s).
1014 Cont'd			15-09	TP			
			15-17	CASTPS			
			15-21	TP			
			16-02	CAR			
			17-08	TP			
			17-09	TP			
			20-02	TP			
			20-04	TP			
			20-07	CAR			
			20-08	CAR			
			20-10	CAR			
			20-11	CAR			
			20-12	CAR			
			20-18	CAR			
			20-19	CAR			
			20-20	CAR			
			21-11	TP			
			21-14	CAR			
			21-19	TP			
			21-20	CAR			
			21-33	CAR			
			21-35	CAR			
			21-36	CAR			

CA (Compulsory acquisition), CAR (Compulsory acquisition of rights over land and temporary possession), TP (Temporary possession)  
 CAS (Compulsory acquisition of subsoil), CASTPS (Compulsory acquisition of subsoil and temporary possession of land at the surface)

No.	Land interest name/organisation and land agent's name (if applicable)	Type of interest	Plot(s)	Land requirement	Status of negotiations with land interest	RR ref. no(s).	WR ref. no(s).
1014 Cont'd			21-37	TP			
			23-30	CAR			
			23-47	CAR			
			23-51	CA			
			23-57	CAR			
			23-61	CAR			
			23-63	CAR			
			23-64	CAR			
			23-65	CAR			
			23-71	CAR			
			23-72	CAR			
			24-83	CAR			
			24-92	CAR			
			24-93	CAR			
			24-95	CAR			
			24-98	CAR			
			24-99	CAR			
			24-100	CAR			
			24-107	CA			
			24-109	CAR			
			24-113	CAR			
			24-114	CA			
			24-115	CA			

CA (Compulsory acquisition), CAR (Compulsory acquisition of rights over land and temporary possession), TP (Temporary possession)  
CAS (Compulsory acquisition of subsoil), CASTPS (Compulsory acquisition of subsoil and temporary possession of land at the surface)

No.	Land interest name/organisation and land agent's name (if applicable)	Type of interest	Plot(s)	Land requirement	Status of negotiations with land interest	RR ref. no(s).	WR ref. no(s).
1014 Cont'd			24-117	CA			
			24-118	CA			
			24-124	CAR			
			24-191	CAR			
			25-13	CAR			
			25-14	CAR			
			25-15	CAR			
			25-16	CAR			
			25-17	CAR			
			25-18	CAR			
			25-19	CAR			
			25-21	CAR			
			25-35	CAR			
			25-46	CAR			
			25-59	CAR			
			25-66	CAR			
			25-70	CAR			
			25-71	CAR			
			25-72	CAR			
			25-73	CAR			
			25-75	CAR			
			25-79	TP			
			25-80	TP			

CA (Compulsory acquisition), CAR (Compulsory acquisition of rights over land and temporary possession), TP (Temporary possession)  
 CAS (Compulsory acquisition of subsoil), CASTPS (Compulsory acquisition of subsoil and temporary possession of land at the surface)



No.	Land interest name/organisation and land agent's name (if applicable)	Type of interest	Plot(s)	Land requirement	Status of negotiations with land interest	RR ref. no(s).	WR ref. no(s).
1014 Cont'd			25-81	CAR			
			25-82	CAR			
			25-83	CAR			
			25-85	CAR			
			25-86	CAR			
			25-87	CAR			
			25-88	CAR			
			25-89	CAR			
			25-90	CAR			
			25-91	CAR			
			25-92	CAR			
			26-08	CA			
			26-24	TP			
			26-34	TP			
			26-43	TP			
			26-50	CAR			
			27-67	CAR			
			27-68	CAR			
			27-69	CAR			
			27-70	CAR			
			27-71	CAR			
			27-74	CAR			
			27-75	CAR			

CA (Compulsory acquisition), CAR (Compulsory acquisition of rights over land and temporary possession), TP (Temporary possession)  
 CAS (Compulsory acquisition of subsoil), CASTPS (Compulsory acquisition of subsoil and temporary possession of land at the surface)

No.	Land interest name/organisation and land agent's name (if applicable)	Type of interest	Plot(s)	Land requirement	Status of negotiations with land interest	RR ref. no(s).	WR ref. no(s).
1014 Cont'd			27-76	CAR			
			27-80	CAR			
			27-96	CAR			
			28-51	CAR			
			28-55	CA			
			28-86	CA			
			28-88	CA			
			28-90	CA			
			28-93	CA			
			28-94	CA			
			28-95	CA			
			28-96	CA			
			28-99	CA			
			28-100	CAR			
			28-101	CA			
			28-102	CA			
			28-110	CA			
			28-112	CA			
			28-115	CA			
			28-116	CA			
			28-117	CA			
			28-119	CA			
			28-121	CA			

CA (Compulsory acquisition), CAR (Compulsory acquisition of rights over land and temporary possession), TP (Temporary possession)  
 CAS (Compulsory acquisition of subsoil), CASTPS (Compulsory acquisition of subsoil and temporary possession of land at the surface)

No.	Land interest name/organisation and land agent's name (if applicable)	Type of interest	Plot(s)	Land requirement	Status of negotiations with land interest	RR ref. no(s).	WR ref. no(s).
1014 Cont'd			28-122	CA			
			28-123	CA			
			28-124	CAR			
			28-131	CAR			
			28-144	CAR			
			28-145	TP			
			31-10	CAR			
			31-15	CAR			
			31-26	CA			
			32-132	CA			
			32-136	CAR			
			32-139	CAR			
			32-140	CAR			
			32-141	CAR			
			32-142	CAR			
			32-145	CAR			
			32-146	CA			
			32-157	CAR			
			32-164	CAR			
			32-178	CAR			
			32-179	CAR			
			32-181	TP			
			39-31	CAR			

CA (Compulsory acquisition), CAR (Compulsory acquisition of rights over land and temporary possession), TP (Temporary possession)  
 CAS (Compulsory acquisition of subsoil), CASTPS (Compulsory acquisition of subsoil and temporary possession of land at the surface)

No.	Land interest name/organisation and land agent's name (if applicable)	Type of interest	Plot(s)	Land requirement	Status of negotiations with land interest	RR ref. no(s).	WR ref. no(s).
1014 Cont'd			39-34	CA			
			39-38	CA			
			39-44	CA			
			39-45	CA			
			39-47	CA			
			39-48	CA			
			39-49	CA			
			39-51	CA			
			39-53	CA			
			39-54	CAR			
			39-56	CA			
			39-59	CAR			
			39-60	CA			
			39-61	CA			
			39-62	CA			
			42-159	CAR			
			42-160	CAR			
			42-161	CAR			
			42-162	CAR			
			42-167	CAR			
			42-173	CAR			
			42-174	CAR			
			42-175	CAR			

CA (Compulsory acquisition), CAR (Compulsory acquisition of rights over land and temporary possession), TP (Temporary possession)  
 CAS (Compulsory acquisition of subsoil), CASTPS (Compulsory acquisition of subsoil and temporary possession of land at the surface)

No.	Land interest name/organisation and land agent's name (if applicable)	Type of interest	Plot(s)	Land requirement	Status of negotiations with land interest	RR ref. no(s).	WR ref. no(s).
1014 Cont'd			42-177	CAR			
			42-178	CAR			
			42-179	CAR			
			42-181	CAR			
			42-182	CAR			
			42-185	CAR			
			44-90	CAR			
			44-92	TP			
			44-112	CAR			
			45-02	TP			
			45-05	TP			
			45-06	TP			
			45-09	TP			
			45-12	TP			
			45-30	CA			
			45-43	TP			
			45-45	TP			
			45-46	TP			
			45-48	TP			
			45-69	TP			
			45-71	CAR			
			45-76	CA			
			45-79	TP			

CA (Compulsory acquisition), CAR (Compulsory acquisition of rights over land and temporary possession), TP (Temporary possession)  
 CAS (Compulsory acquisition of subsoil), CASTPS (Compulsory acquisition of subsoil and temporary possession of land at the surface)

No.	Land interest name/organisation and land agent's name (if applicable)	Type of interest	Plot(s)	Land requirement	Status of negotiations with land interest	RR ref. no(s).	WR ref. no(s).
1014 Cont'd			45-80 45-81 45-86 45-87 45-89 45-95 45-96 45-101 45-103 45-112 45-114 45-121 45-124 45-125 45-128 45-129 45-139 45-146 45-167 46-01 46-03	CA CA CA CAR CAR CA CA CA CA CAR CA CAR CA CA CA CA TP TP TP TP TP			
1015	Vydianathan Subramani	Cat 1 & 3	09-10	TP	2021-08-10 Letter An invitation to negotiate and acquire land interests by voluntary agreement has been sent by letter. Community Impacts consultation notification sent	N/A	N/A

CA (Compulsory acquisition), CAR (Compulsory acquisition of rights over land and temporary possession), TP (Temporary possession)  
 CAS (Compulsory acquisition of subsoil), CASTPS (Compulsory acquisition of subsoil and temporary possession of land at the surface)

No.	Land interest name/organisation and land agent's name (if applicable)	Type of interest	Plot(s)	Land requirement	Status of negotiations with land interest			RR ref. no(s).	WR ref. no(s).
1015 Cont'd					2021-10-26	Letter	An invitation has been sent to negotiate and acquire land interests by voluntary agreement		
					2022-05-13	Letter	Local Refinement consultation notification sent		
					2022-05-24	Letter	Local Refinement consultation extension notification sent		
					2023-01-08	Letter	Section 56 notification sent		
1016	W Khadi	Cat 1 & 3	29-100	CA			Property bought under the blight provisions by the Applicant. The occupier is a tenant of the Applicant occupying by way of an Assured Shorthold Tenancy. Possession will be sought under the AST first.		
					2023-05-02	Letter	Section 102a notification sent	N/A	N/A
1017	Walsham Investments Limited	Cat 1 & 3	33-181	CAR			An invitation to negotiate and acquire land interests by voluntary agreement has been sent by letter.		
					2018-10-09	Letter	Land Interest Questionnaire sent	N/A	N/A
					2018-10-09	Letter	Section 42 Statutory consultation notification sent		
					2019-02-08	Letter	Land Interest Questionnaire reminder sent		
					2020-01-27	Letter	Supplementary consultation notification sent		
					2020-03-16	Letter	Land Interest Questionnaire sent		
					2020-07-13	Letter	Design Refinement consultation notification sent		
					2020-09-29	Letter	An invitation has been sent to negotiate and acquire land interests by voluntary agreement		
					2021-07-13	Letter	Community Impacts consultation notification sent		
					2021-10-26	Letter	An invitation has been sent to negotiate and acquire land interests by voluntary agreement		
					2022-05-13	Letter	Local Refinement consultation notification sent		
					2022-05-24	Letter	Local Refinement consultation extension notification sent		
					2023-01-08	Letter	Section 56 notification sent		

CA (Compulsory acquisition), CAR (Compulsory acquisition of rights over land and temporary possession), TP (Temporary possession)

CAS (Compulsory acquisition of subsoil), CASTPS (Compulsory acquisition of subsoil and temporary possession of land at the surface)

No.	Land interest name/organisation and land agent's name (if applicable)	Type of interest	Plot(s)	Land requirement	Status of negotiations with land interest			RR ref. no(s).	WR ref. no(s).
1018	Walter Saunders	Cat 1	29-40	CA	<p>Occupier at Gammonfields Way Travellers site. Occupied by way of a licence agreement from Thurrock Council. On site consultation events have been held and attended by Thurrock Council representatives and members of the travelling community to seek feedback on alternative relocation options for this site. During COVID-19 options and engagement were shared via a private Facebook Group as well as engagement by the Traveller Liaison Officer for Thurrock Council. New site agreed in principle by both Thurrock as the Freeholder and by the occupiers. All occupiers will be relocated onto the new site and discussions are ongoing to agree the final details of the design of the site layout. This will enable an indicative plan to be agreed.</p> <p>2018-11-27 Meeting On site consultation event</p> <p>2020-02-03 Meeting On site consultation event</p> <p>2020-02-24 Meeting On site consultation event</p> <p>2020-07-13 Letter Design Refinement consultation notification sent</p> <p>2020-07-13 Meeting On site consultation event</p> <p>2021-07-13 Letter Community Impacts consultation notification sent</p> <p>2022-05-13 Letter Local Refinement consultation notification sent</p> <p>2022-05-24 Letter Local Refinement consultation extension notification sent</p> <p>2022-07-07 Letter Engagement seeking feedback on proposals for final site and pitch layout</p> <p>2023-01-08 Letter Section 56 notification sent</p>			N/A	N/A
1019	Walton Hall Manor Country Park Limited	Cat 1, 2 & 3	27-88 27-89 27-92	CAR CAR CAR	<p>An invitation to negotiate and acquire land interests by voluntary agreement has been sent by letter.</p> <p>2021-08-10 Letter Community Impacts consultation notification sent</p> <p>2021-09-29 Letter Land Interest Questionnaire sent</p> <p>2021-10-26 Letter An invitation has been sent to negotiate and acquire land interests by voluntary agreement</p>			N/A	N/A

CA (Compulsory acquisition), CAR (Compulsory acquisition of rights over land and temporary possession), TP (Temporary possession)  
CAS (Compulsory acquisition of subsoil), CASTPS (Compulsory acquisition of subsoil and temporary possession of land at the surface)



No.	Land interest name/organisation and land agent's name (if applicable)	Type of interest	Plot(s)	Land requirement	Status of negotiations with land interest			RR ref. no(s).	WR ref. no(s).
1019 Cont'd			27-101	CAR	2021-12-02	Letter	Land Interest Questionnaire response		
			27-102	CAR	2022-05-13	Letter	Local Refinement consultation notification sent		
			27-103	CAR	2022-05-24	Letter	Local Refinement consultation extension notification sent		
					2023-01-08	Letter	Section 56 notification sent		
1020	Watmough Brothers Investments Limited	Cat 1 & 3	11-65	TP	2020-07-13	Letter	An invitation to negotiate and acquire land interests by voluntary agreement has been sent by letter. Design Refinement consultation notification sent	N/A	N/A
					2020-09-29	Letter	An invitation has been sent to negotiate and acquire land interests by voluntary agreement		
					2021-07-13	Letter	Community Impacts consultation notification sent		
					2021-10-26	Letter	An invitation has been sent to negotiate and acquire land interests by voluntary agreement		
					2022-05-13	Letter	Local Refinement consultation notification sent		
					2022-05-24	Letter	Local Refinement consultation extension notification sent		
					2023-01-08	Letter	Section 56 notification sent		
1021	Webster Homes (Southern) Limited	Cat 1 & 3	32-173	CAR	2017-04-12	Letter	An invitation to negotiate and acquire land interests by voluntary agreement has been sent by letter. Preferred Route Announcement notification sent	N/A	N/A
			32-179	CAR	2017-05-19	Letter	Survey access request sent		
					2017-08-09	Letter	Survey access request sent		
					2017-11-20	Letter	Survey access request sent		
					2020-01-27	Letter	Supplementary consultation notification sent		
					2020-03-16	Letter	Land Interest Questionnaire sent		
					2020-07-13	Letter	Design Refinement consultation notification sent		
					2020-09-29	Letter	An invitation has been sent to negotiate and acquire land interests by voluntary agreement		
					2020-10-06	Email	Correspondence regarding interest in voluntary agreement		

CA (Compulsory acquisition), CAR (Compulsory acquisition of rights over land and temporary possession), TP (Temporary possession)

CAS (Compulsory acquisition of subsoil), CASTPS (Compulsory acquisition of subsoil and temporary possession of land at the surface)

No.	Land interest name/organisation and land agent's name (if applicable)	Type of interest	Plot(s)	Land requirement	Status of negotiations with land interest			RR ref. no(s).	WR ref. no(s).
1021 Cont'd					2020-10-28	Email	Correspondence regarding interest in voluntary agreement		
					2021-07-13	Letter	Community Impacts consultation notification sent		
					2022-05-13	Letter	Local Refinement consultation notification sent		
					2022-05-24	Letter	Local Refinement consultation extension notification sent		
					2023-01-08	Letter	Section 56 notification sent		
1022	Wendy Ellen Willett	Cat 1 & 3	33-215	CAR	2018-10-09	Letter	An invitation to negotiate and acquire land interests by voluntary agreement has been sent by letter. Section 42 Statutory consultation notification sent	N/A	N/A
					2018-10-09	Letter	Land Interest Questionnaire sent		
					2019-02-08	Letter	Land Interest Questionnaire reminder sent		
					2020-01-27	Letter	Supplementary consultation notification sent		
					2020-07-13	Letter	Design Refinement consultation notification sent		
					2020-09-29	Letter	An invitation has been sent to negotiate and acquire land interests by voluntary agreement		
					2021-07-13	Letter	Community Impacts consultation notification sent		
					2021-10-26	Letter	An invitation has been sent to negotiate and acquire land interests by voluntary agreement		
					2022-05-13	Letter	Local Refinement consultation notification sent		
					2022-05-24	Letter	Local Refinement consultation extension notification sent		
					2023-01-08	Letter	Section 56 notification sent		
1023	Whittakers Nurseries Ltd	Cat 1 & 3	29-238	CAR	2022-05-13	Letter	An invitation has been sent to negotiate and acquire land interests by voluntary agreement. Local Refinement consultation notification sent	N/A	N/A
	Trevor Foster (as agent)		29-242	CAR	2022-05-24	Letter	Local Refinement consultation extension notification sent		
					2022-08-02	Letter	Land Interest Questionnaire sent		
					2023-01-08	Letter	Section 56 notification sent		

CA (Compulsory acquisition), CAR (Compulsory acquisition of rights over land and temporary possession), TP (Temporary possession)

CAS (Compulsory acquisition of subsoil), CASTPS (Compulsory acquisition of subsoil and temporary possession of land at the surface)

No.	Land interest name/organisation and land agent's name (if applicable)	Type of interest	Plot(s)	Land requirement	Status of negotiations with land interest			RR ref. no(s).	WR ref. no(s).
1024	Wild Thyme Outdoors Ltd	Cat 1, 2 & 3	39-64 39-66 39-70 39-72 39-73	CA CAR TP CAR CA	2018-10-31	Phone Call	Conversation regarding effect of Project on property	N/A	N/A
					2018-11-15	Email	Correspondence arranging a meeting		
					2019-01-21	Email	Correspondence regarding effect of Project on property		
					2020-07-14	Email	Correspondence regarding effect of Project on property		
					2020-07-17	Email	Correspondence regarding Project timeline		
					2020-07-22	Meeting	Discussion regarding survey works		
					2020-07-24	Email	Correspondence regarding survey works		
					2020-10-06	Email	Correspondence regarding survey works		
					2020-10-21	Email	Correspondence regarding survey works		
					2021-07-13	Letter	Community Impacts consultation notification sent		
					2021-09-02	Email	Correspondence regarding survey works		
					2022-05-12	Email	Correspondence regarding Local Refinement consultation		
					2022-05-13	Letter	Local Refinement consultation notification sent		
					2022-05-24	Letter	Local Refinement consultation extension notification sent		
					2023-01-08	Letter	Section 56 notification sent		
1025	William Allgood	Cat 1, 2 & 3	24-83	CAR	2020-07-13	Letter	An invitation to negotiate and acquire land interests by voluntary agreement has been sent by letter. Design Refinement consultation notification sent	N/A	N/A

CA (Compulsory acquisition), CAR (Compulsory acquisition of rights over land and temporary possession), TP (Temporary possession)  
CAS (Compulsory acquisition of subsoil), CASTPS (Compulsory acquisition of subsoil and temporary possession of land at the surface)

No.	Land interest name/organisation and land agent's name (if applicable)	Type of interest	Plot(s)	Land requirement	Status of negotiations with land interest			RR ref. no(s).	WR ref. no(s).
1025 Cont'd			24-84	CAR	2020-09-29	Letter	An invitation has been sent to negotiate and acquire land interests by voluntary agreement		
			24-90	CAR	2021-07-13	Letter	Community Impacts consultation notification sent		
			24-93	CAR	2021-09-29	Letter	Land Interest Questionnaire sent		
			27-69	CAR	2021-10-08	Phone Call	Conversation regarding Land Interest Questionnaire sent		
					2021-10-26	Letter	An invitation has been sent to negotiate and acquire land interests by voluntary agreement		
					2022-05-13	Letter	Local Refinement consultation notification sent		
					2022-05-24	Letter	Local Refinement consultation extension notification sent		
					2023-01-08	Letter	Section 56 notification sent		
1026	William Edwards School	Cat 1 & 3	30-77	CAR	2017-04-27	Letter	An invitation to negotiate and acquire land interests by voluntary agreement has been sent by letter. Survey access request sent	N/A	N/A
			30-79	CAR	2018-06-20	Meeting	Discussion regarding Project update and Project timeline		
					2018-08-06	Email	Correspondence attaching minutes of a meeting		
					2019-07-16	Letter	Survey access request sent		
					2020-01-27	Letter	Supplementary consultation notification sent		
					2020-01-30	Email	Correspondence regarding Supplementary consultation		
					2020-03-17	Email	Correspondence regarding Supplementary consultation		
					2020-03-19	Email	Correspondence regarding Supplementary consultation		
					2020-05-05	Email	Correspondence requesting survey access		
					2020-05-12	Email	Correspondence requesting survey access		
					2020-07-13	Letter	Design Refinement consultation notification sent		
					2020-07-14	Email	Correspondence regarding Design Refinement consultation		
					2020-09-29	Letter	An invitation has been sent to negotiate and acquire land interests by voluntary agreement		
					2020-11-04	Email	Correspondence regarding Project update		

CA (Compulsory acquisition), CAR (Compulsory acquisition of rights over land and temporary possession), TP (Temporary possession)  
 CAS (Compulsory acquisition of subsoil), CASTPS (Compulsory acquisition of subsoil and temporary possession of land at the surface)

No.	Land interest name/organisation and land agent's name (if applicable)	Type of interest	Plot(s)	Land requirement	Status of negotiations with land interest			RR ref. no(s).	WR ref. no(s).
1026 Cont'd					2021-03-25	Meeting	Discussion regarding Project update		
					2021-07-13	Letter	Community Impacts consultation notification sent		
					2021-07-14	Email	Correspondence regarding Community Impacts consultation		
					2021-10-26	Letter	An invitation has been sent to negotiate and acquire land interests by voluntary agreement		
					2021-12-07	Email	Correspondence arranging a meeting		
					2022-02-15	Email	Correspondence regarding Non-Motorised User routes		
					2022-03-16	Email	Correspondence regarding Local Refinement consultation		
					2022-05-13	Letter	Local Refinement consultation notification sent		
					2022-05-24	Letter	Local Refinement consultation extension notification sent		
					2023-01-08	Letter	Section 56 notification sent		
1027	William Johnson	Cat 1 & 3	12-25	TP	2020-01-27	Letter	An invitation to negotiate and acquire land interests by voluntary agreement has been sent by letter. Supplementary consultation notification sent	N/A	N/A
					2020-07-13	Letter	Design Refinement consultation notification sent		
					2020-09-29	Letter	An invitation has been sent to negotiate and acquire land interests by voluntary agreement		
					2021-07-13	Letter	Community Impacts consultation notification sent		
					2021-10-26	Letter	An invitation has been sent to negotiate and acquire land interests by voluntary agreement		
					2022-05-13	Letter	Local Refinement consultation notification sent		
					2022-05-24	Letter	Local Refinement consultation extension notification sent		
					2023-01-08	Letter	Section 56 notification sent		
1028	Willis Neil Chapman	Cat 1, 2 & 3	47-09	CA	2018-02-28	Letter	An invitation to negotiate and acquire land interests by voluntary agreement has been sent by letter. Survey access request sent	N/A	N/A
			47-15	CA	2020-01-27	Letter	Supplementary consultation notification sent		

CA (Compulsory acquisition), CAR (Compulsory acquisition of rights over land and temporary possession), TP (Temporary possession)

CAS (Compulsory acquisition of subsoil), CASTPS (Compulsory acquisition of subsoil and temporary possession of land at the surface)

No.	Land interest name/organisation and land agent's name (if applicable)	Type of interest	Plot(s)	Land requirement	Status of negotiations with land interest			RR ref. no(s).	WR ref. no(s).
1028 Cont'd			47-16	CA	2020-07-13	Letter	Design Refinement consultation notification sent		
					2020-09-29	Letter	An invitation has been sent to negotiate and acquire land interests by voluntary agreement		
					2020-10-12	Email	Correspondence regarding voluntary agreement letter		
					2021-07-13	Letter	Community Impacts consultation notification sent		
					2021-10-26	Letter	An invitation has been sent to negotiate and acquire land interests by voluntary agreement		
					2022-05-13	Letter	Local Refinement consultation notification sent		
					2022-05-24	Letter	Local Refinement consultation extension notification sent		
					2023-01-08	Letter	Section 56 notification sent		
1029	Wilson Connolly Limited	Cat 1 & 3	33-279	CAR	2020-07-13	Letter	An invitation to negotiate and acquire land interests by voluntary agreement has been sent by letter. Design Refinement consultation notification sent	N/A	N/A
					2020-09-29	Letter	An invitation has been sent to negotiate and acquire land interests by voluntary agreement		
					2021-07-13	Letter	Community Impacts consultation notification sent		
					2021-10-26	Letter	An invitation has been sent to negotiate and acquire land interests by voluntary agreement		
					2022-05-13	Letter	Local Refinement consultation notification sent		
					2022-05-24	Letter	Local Refinement consultation extension notification sent		
					2023-01-08	Letter	Section 56 notification sent		
1030	Ying Liu	Cat 1 & 3	28-84	CA	2018-10-09	Letter	An invitation to negotiate and acquire land interests by voluntary agreement has been sent by letter. Section 42 Statutory consultation notification sent	N/A	N/A
					2018-10-09	Letter	Land Interest Questionnaire sent		
					2019-02-08	Letter	Land Interest Questionnaire reminder sent		
					2020-01-27	Letter	Supplementary consultation notification sent		
					2020-07-13	Letter	Design Refinement consultation notification sent		

CA (Compulsory acquisition), CAR (Compulsory acquisition of rights over land and temporary possession), TP (Temporary possession)

CAS (Compulsory acquisition of subsoil), CASTPS (Compulsory acquisition of subsoil and temporary possession of land at the surface)

No.	Land interest name/organisation and land agent's name (if applicable)	Type of interest	Plot(s)	Land requirement	Status of negotiations with land interest			RR ref. no(s).	WR ref. no(s).
1030 Cont'd					2020-09-29	Letter	An invitation has been sent to negotiate and acquire land interests by voluntary agreement		
					2021-07-13	Letter	Community Impacts consultation notification sent		
					2021-10-26	Letter	An invitation has been sent to negotiate and acquire land interests by voluntary agreement		
					2022-05-13	Letter	Local Refinement consultation notification sent		
					2022-05-24	Letter	Local Refinement consultation extension notification sent		
					2023-01-08	Letter	Section 56 notification sent		
1031	Yvonne Rush	Cat 1 & 3	33-169	CAR	2018-10-09	Letter	An invitation to negotiate and acquire land interests by voluntary agreement has been sent by letter. Section 42 Statutory consultation notification sent	N/A	N/A
					2018-10-09	Letter	Land Interest Questionnaire sent		
					2018-10-23	Letter	Land Interest Questionnaire response		
					2020-01-27	Letter	Supplementary consultation notification sent		
					2020-07-13	Letter	Design Refinement consultation notification sent		
					2020-09-29	Letter	An invitation has been sent to negotiate and acquire land interests by voluntary agreement		
					2020-10-14	Email	Correspondence regarding voluntary agreement letter		
					2021-07-13	Letter	Community Impacts consultation notification sent		
					2021-10-26	Letter	An invitation has been sent to negotiate and acquire land interests by voluntary agreement		
					2022-05-13	Letter	Local Refinement consultation notification sent		
					2022-05-24	Letter	Local Refinement consultation extension notification sent		
					2023-01-08	Letter	Section 56 notification sent		
1032	Zayo Group UK Ltd	Cat 2 & 3	26-10	CA	2018-10-09	Letter	For further details on negotiation progress with Zayo Group UK Ltd, refer to 9.3 Status of Negotiations with Statutory Undertakers Section 42 Statutory consultation notification sent	N/A	N/A

CA (Compulsory acquisition), CAR (Compulsory acquisition of rights over land and temporary possession), TP (Temporary possession)  
CAS (Compulsory acquisition of subsoil), CASTPS (Compulsory acquisition of subsoil and temporary possession of land at the surface)

No.	Land interest name/organisation and land agent's name (if applicable)	Type of interest	Plot(s)	Land requirement	Status of negotiations with land interest			RR ref. no(s).	WR ref. no(s).
1032 Cont'd			26-11	CA	2018-10-30	Meeting	Discussion regarding Project update		
			26-12	CA	2018-11-05	Meeting	Discussion regarding Project update		
			26-13	CA	2019-08-15	Letter	2019 Post-Statutory consultation notification sent		
			29-25	CA	2020-01-27	Letter	Supplementary consultation notification sent		
			29-36	CA	2020-07-13	Letter	Design Refinement consultation notification sent		
			29-41	CA	2021-07-13	Letter	Community Impacts consultation notification sent		
			29-61	CAR	2022-05-13	Letter	Local Refinement consultation notification sent		
			29-64	CA	2022-05-24	Letter	Local Refinement consultation extension notification sent		
			29-77	CA	2023-01-08	Letter	Section 56 notification sent		
			29-80	CA					
			29-82	CA					
			29-87	CA					
			29-93	CA					
			29-97	CA					
			29-98	CA					
			29-107	CA					
			29-110	CA					
			29-114	CA					
			29-116	CA					
			29-121	CA					
29-122	CA								
29-125	CA								
29-128	CA								

CA (Compulsory acquisition), CAR (Compulsory acquisition of rights over land and temporary possession), TP (Temporary possession)  
CAS (Compulsory acquisition of subsoil), CASTPS (Compulsory acquisition of subsoil and temporary possession of land at the surface)



No.	Land interest name/organisation and land agent's name (if applicable)	Type of interest	Plot(s)	Land requirement	Status of negotiations with land interest	RR ref. no(s).	WR ref. no(s).
1032 Cont'd			29-129	CA			
			29-131	CA			
			29-133	CA			
			29-136	CA			
			29-142	CA			
			29-144	CA			
			29-145	CA			
			29-149	CA			
			29-150	CA			
			29-153	CA			
			29-154	CA			
			29-158	CA			
			29-162	CA			
			29-165	CA			
			29-240	CA			
			29-244	CA			
			33-14	CA			
			33-15	CA			
			33-60	CA			
			33-76	CA			
			33-95	CA			
			33-113	CAR			
			33-119	CAR			

CA (Compulsory acquisition), CAR (Compulsory acquisition of rights over land and temporary possession), TP (Temporary possession)  
 CAS (Compulsory acquisition of subsoil), CASTPS (Compulsory acquisition of subsoil and temporary possession of land at the surface)

No.	Land interest name/organisation and land agent's name (if applicable)	Type of interest	Plot(s)	Land requirement	Status of negotiations with land interest	RR ref. no(s).	WR ref. no(s).
1032 Cont'd			33-120	CAR			
			33-122	CAR			
			33-125	CAR			
			33-127	CAR			
			33-130	CAR			
			33-131	CAR			
			33-133	CAR			
			33-136	CAR			
			33-137	CAR			
			33-138	CAR			
			33-140	CAR			
			33-142	CAR			
			33-144	CAR			
			33-145	CAR			
			33-146	CAR			
			33-147	CAR			
			33-148	CAR			
			33-149	CAR			
			33-150	CAR			
			33-151	CAR			
			33-152	CAR			
			33-153	CAR			
			33-156	CAR			

CA (Compulsory acquisition), CAR (Compulsory acquisition of rights over land and temporary possession), TP (Temporary possession)  
 CAS (Compulsory acquisition of subsoil), CASTPS (Compulsory acquisition of subsoil and temporary possession of land at the surface)

No.	Land interest name/organisation and land agent's name (if applicable)	Type of interest	Plot(s)	Land requirement	Status of negotiations with land interest	RR ref. no(s).	WR ref. no(s).
1032 Cont'd			33-157	CAR			
			33-159	CAR			
			33-162	CAR			
			33-164	CAR			
			33-166	CAR			
			33-167	CAR			
			33-168	CAR			
			33-170	CAR			
			33-171	CAR			
			33-174	CAR			
			33-177	CAR			
			33-181	CAR			
			33-182	CAR			
			33-190	CAR			
			33-192	CAR			
			33-195	CAR			
			33-197	CAR			
			33-200	CAR			
			33-203	CAR			
			33-205	CAR			
			33-209	CAR			
			33-212	CAR			
			33-215	CAR			

CA (Compulsory acquisition), CAR (Compulsory acquisition of rights over land and temporary possession), TP (Temporary possession)  
 CAS (Compulsory acquisition of subsoil), CASTPS (Compulsory acquisition of subsoil and temporary possession of land at the surface)

No.	Land interest name/organisation and land agent's name (if applicable)	Type of interest	Plot(s)	Land requirement	Status of negotiations with land interest	RR ref. no(s).	WR ref. no(s).
1032 Cont'd			33-217 33-219 33-220 33-222 33-239 33-251 33-253 33-255 33-258 33-263 33-264 33-267 33-271 33-274 33-287 34-07 34-08 34-11 34-34	CAR CAR CAR CAR CAR CAR CAR TP CAR TP CAR CAR CAR CAR CAR CA CA CA CA			
1033	Zen Pelppek	Cat 1 & 3	44-93 44-94	TP CAR	<p>An invitation to negotiate and acquire land interests by voluntary agreement has been sent by letter.</p> <p>2018-11-19 Letter Section 42 Statutory consultation notification sent</p> <p>2020-01-27 Letter Supplementary consultation notification sent</p> <p>2020-03-16 Letter Land Interest Questionnaire sent</p>	N/A	N/A

CA (Compulsory acquisition), CAR (Compulsory acquisition of rights over land and temporary possession), TP (Temporary possession)  
 CAS (Compulsory acquisition of subsoil), CASTPS (Compulsory acquisition of subsoil and temporary possession of land at the surface)

No.	Land interest name/organisation and land agent's name (if applicable)	Type of interest	Plot(s)	Land requirement	Status of negotiations with land interest			RR ref. no(s).	WR ref. no(s).
1033 Cont'd					2020-07-13	Letter	Design Refinement consultation notification sent		
					2020-09-29	Letter	An invitation has been sent to negotiate and acquire land interests by voluntary agreement		
					2021-01-19	Letter	Land Interest Questionnaire sent		
					2021-07-13	Letter	Community Impacts consultation notification sent		
					2022-05-13	Letter	Local Refinement consultation notification sent		
					2022-05-24	Letter	Local Refinement consultation extension notification sent		
					2023-01-08	Letter	Section 56 notification sent		
1034	Zoe Elizabeth Mary Burridge	Cat 1 & 3	42-140 43-103	CAR CAR	2020-01-27	Letter	An invitation to negotiate and acquire land interests by voluntary agreement has been sent by letter. Supplementary consultation notification sent	N/A	N/A
					2020-07-13	Letter	Design Refinement consultation notification sent		
					2020-09-29	Letter	An invitation has been sent to negotiate and acquire land interests by voluntary agreement		
					2021-07-13	Letter	Community Impacts consultation notification sent		
					2021-10-26	Letter	An invitation has been sent to negotiate and acquire land interests by voluntary agreement		
					2022-05-13	Letter	Local Refinement consultation notification sent		
					2022-05-24	Letter	Local Refinement consultation extension notification sent		
					2023-01-08	Letter	Section 56 notification sent		
1035	Zoe Marie Bartholomew	Cat 1 & 3	09-50	TP	2021-08-10	Letter	An invitation to negotiate and acquire land interests by voluntary agreement has been sent by letter. Community Impacts consultation notification sent	N/A	N/A
					2021-10-26	Letter	An invitation has been sent to negotiate and acquire land interests by voluntary agreement		
					2022-05-13	Letter	Local Refinement consultation notification sent		
					2022-05-24	Letter	Local Refinement consultation extension notification sent		
					2023-01-08	Letter	Section 56 notification sent		

CA (Compulsory acquisition), CAR (Compulsory acquisition of rights over land and temporary possession), TP (Temporary possession)

CAS (Compulsory acquisition of subsoil), CASTPS (Compulsory acquisition of subsoil and temporary possession of land at the surface)

If you need help accessing this or any other National Highways information, please call **0300 123 5000** and we will help you.

© Crown copyright 2023.

You may re-use this information (not including logos) free of charge in any format or medium, under the terms of the Open Government Licence. To view this licence:

visit [www.nationalarchives.gov.uk/doc/open-government-licence/](http://www.nationalarchives.gov.uk/doc/open-government-licence/)

write to the **Information Policy Team, The National Archives, Kew, London TW9 4DU**, or email [psi@nationalarchives.gsi.gov.uk](mailto:psi@nationalarchives.gsi.gov.uk).

Mapping (where present): © Crown copyright and database rights 2023 OS 100030649. You are permitted to use this data solely to enable you to respond to, or interact with, the organisation that provided you with the data. You are not permitted to copy, sub-licence, distribute or sell any of this data to third parties in any form.

If you have any enquiries about this publication email [info@nationalhighways.co.uk](mailto:info@nationalhighways.co.uk) or call **0300 123 5000\***.

\*Calls to 03 numbers cost no more than a national rate call to an 01 or 02 number and must count towards any inclusive minutes in the same way as 01 and 02 calls.

These rules apply to calls from any type of line including mobile, BT, other fixed line or payphone. Calls may be recorded or monitored.

Printed on paper from well-managed forests and other controlled sources when issued directly by National Highways.

Registered office Bridge House, 1 Walnut Tree Close, Guildford GU1 4LZ

National Highways Limited registered in England and Wales number 09346363